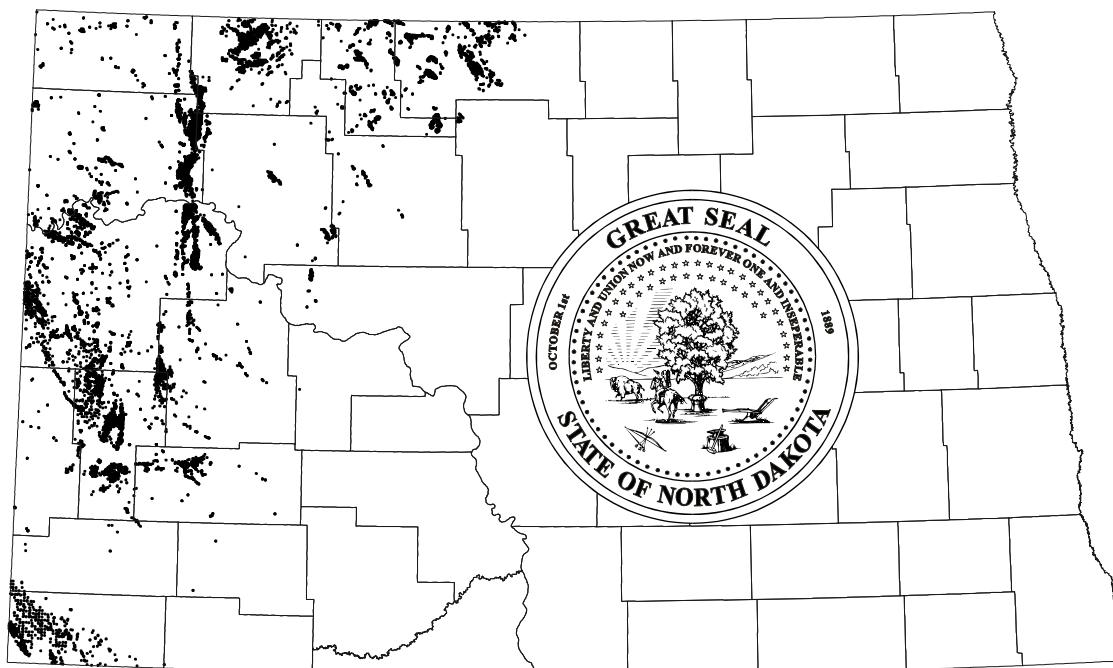


OIL IN NORTH DAKOTA

2005 PRODUCTION STATISTICS



**North Dakota Industrial Commission
Oil and Gas Division**

NORTH DAKOTA INDUSTRIAL COMMISSION
OIL AND GAS DIVISION

GOVERNOR JOHN HOEVEN

CHAIRMAN

Executive Office

State Capitol

Bismarck, North Dakota 58505

Telephone: (701) 328-2200

WAYNE STENEHJEM

ATTORNEY GENERAL

Attorney Generals Office

State Capitol

Bismarck, North Dakota 58505

Telephone: (701) 328-2210

ROGER JOHNSON

COMMISSIONER OF AGRICULTURE

Department of Agriculture

State Capitol

Bismarck, North Dakota 58505

Telephone: (701) 328-2231

LYNN D. HELMS

DIRECTOR

Oil and Gas Division

600 East Boulevard

Bismarck, North Dakota 58505

Telephone: (701) 328-8020

MAIN OFFICE
NORTH DAKOTA INDUSTRIAL COMMISSION
OIL AND GAS DIVISION
600 East Boulevard
Bismarck, North Dakota 58505
Telephone: (701) 328-8020 -- 328-8021
FAX: 701-328-8022

FIELD OFFICE
OIL AND GAS DIVISION
P.O. Box 2298
Williston, North Dakota 58802-2298
Telephone & Fax: (701) 774-4380

FIELD OFFICE
OIL AND GAS DIVISION
314 B 3rd Ave West
Dickinson, North Dakota 58601-4938
Telephone & Fax: (701) 227-7436

FIELD OFFICE
OIL AND GAS DIVISION
7 3rd St SE, Suite 204
Minot, North Dakota 58701-3916
Telephone & Fax: (701) 857-7646

SERVICES

PLEASE VISIT THE NORTH DAKOTA INDUSTRIAL COMMISSION
OIL AND GAS DIVISION WEB SITE AT:

www.oilgas.nd.gov

Current subscription services include all oil and gas field orders, current monthly production and injection volumes by well and field, scanned well files, scanned case files, archived hearing audio, digital and image well logs, core data and photos, basic well information, and current drilling rig list. Free services include: GIS, rules and regulations, daily activity reports, fill-in forms in Adobe Acrobat PDF or Microsoft Excel formats, hearing dockets, live hearing web casts, statewide production, drilling and unit statistics, seismic activity, searchable basic well data, surface owner notice, employee contacts, and links. Our GIS web pages include the following: basic well data with lateral and directional legs, field and unit boundaries, inspector areas, and state and federal land ownership. Please check the Oil and Gas home page at www.oilgas.nd.gov for updates.

Annual Production Report and Drilling Statistics Available in Electronic and Hard Copy Versions

This report includes a listing of all wells that have ever produced in North Dakota. The well listing includes monthly production (oil, gas, and water), current well status, cumulative production (oil and water), completion date, well spacing, and annual runs and lease use. All information is sorted alphabetically by field, formation, and operator. Other production information included are statewide production by pool and county, saltwater disposal, and injection of water and gas for the purpose of enhanced recovery. The report also includes a compiled listing of yearly drilling statistics which includes the number of wells drilled and the total footage drilled for each classification of well (development, extension or wildcat).

A paper copy or an Adobe PDF version is available back to 1998. The cost is \$25.00 per report.

New reports are available July 1 of the following year.

Monthly Production Report

Available in Electronic and Hard Copy Versions

This report includes a list of all wells capable of producing for that month. This well list includes monthly production totals (oil, gas, and water), number of days produced, and runs and lease use for that month, all sorted by field, pool, and operator. A list of permits and field spacing orders issued during the month is also included at the end of the report.

The hard copy subscription period includes January through December production data. All new subscriptions will be accepted in January, any subscriptions submitted later than that should be prorated \$3.00 per month. Cost - \$36.00 annually. Canadian subscriptions \$72.00 (**in U.S. Funds**), prorated \$6.00 per month.

The monthly production report is also available in a searchable Adobe Acrobat PDF format. The cost of this report is \$12. All new subscriptions will be accepted in January, any subscriptions submitted later than that should be prorated \$1.00 per month (**in U.S. Funds**).

Monthly production information is also available in an HTML table format on our web site. Visit our web site under Subscription Services for sign up form and fee information: www.oilgas.nd.gov

Industrial Commission Hearing Docket

Available in Electronic and Hard Copy Versions

A docket of all cases to be heard by the Industrial Commission each month is available for \$36.00 per year. The subscription period for this list is May through April, all new subscriptions will be accepted in March, any subscriptions submitted later than April should be prorated \$3.00 per month with the subscription expiring in April. Cost - \$36.00 annually.

Visit our web site to access the dockets free of charge in an Adobe Acrobat PDF format: www.oilgas.nd.gov

Industrial Commission Orders

Available in Electronic and Hard Copy Versions

A complete set of Industrial Commission orders issued as a result of the hearings. The subscription period is from May through April, with new subscriptions accepted in March. Any subscriptions submitted later than April should be prorated \$9.50 per month with the subscription expiring in April. Cost - \$114.00 annually.

Visit our web site to access the dockets free of charge; however, orders are available as part of the Subscription Services: www.oilgas.nd.gov

Weekly Permit List

This lists all oil and/or gas well permits issued during the week. This includes the name of the operator, well name and location, permit number, field, formation, well classification and total depth. The subscription period runs from July through June, with new subscriptions accepted in June and any subscriptions submitted later than July should be prorated \$3.00 per month.

Cost - \$36.00 annually.

Log Tops of North Dakota on CD-ROM

Selected log tops were picked using all available logs in the files of the Oil and Gas Division. Tops used are those generally recognized, but some interpretations may vary and some are difficult to pick with consistency across the state. The general rule was to omit tops unless we were relatively confident of the pick. Computer entries have not been checked for errors.

The tops are in Microsoft Excel format.

Cost - \$25.00; Updates - \$25.00

Visit our web site for further information: www.oilgas.nd.gov

Continuous Well Log Copying

This service provides a continuous copy of all well logs in our library. All orders should include the well location and preferred log type.

Cost - \$.10 per copied linear foot (subject to change).

Digital and Image Log Availability

Previously scanned well logs in the NDIC Oil & Gas Division's inventory are available on CD ROM at a cost of \$8.00 for the first scanned log and no charge for each additional log requested from the same log suite. If you prefer, these logs may be e-mailed to you at a cost of \$3.00 for the first log scan and no charge for each additional log requested from the same log suite. (Please check with your e-mail service provider to verify that maximum file attachment size restrictions will not inhibit e-mail delivery of logs.)

For requests where paper logs must be pulled from the NDIC Oil & Gas Division's inventory, there will be a \$15.00 fee, which will include a scanned image of one well log on CD ROM. There is no charge for each additional log requested in the same log suite. If you prefer, these

logs may be e-mailed to you at a cost of \$10.00 for the first log scan and no charge for each additional log requested from the same log suite. (Please check with your e-mail service provider to verify that maximum file attachment size restrictions will not inhibit e-mail delivery of logs.)

Some well logs are available as digital Log ASCII (LAS) formatted files for \$3.00, and no charge per log trace. These may be provided on CD ROM, diskette, or e-mail.

Well Log Scanning Service

If you are unable to provide a TIFF (*.tif) file for image logs that you are required to file with the NDIC Oil and Gas Division, please submit one paper log copy and a check or money order for \$15.00 for each well log to be scanned. Our staff will create a black and white scanned image at a resolution of 150 dpi, formatted as a TIFF file and mail it to you on a CD ROM.

All fees for digital logs, image logs, and log scanning services must be prepaid.

Checks or money orders should be made payable to the NDIC Oil & Gas Division, 600 E. Boulevard Avenue, Dept. 405, Bismarck, ND 58505-0840. Credit cards are also accepted.

Exhibit Case Files Available

This service provides the capability of copying oversized cross-sections, structure maps, location maps, mud logs, as well as other exhibits we have not offered in the past.

Cost - 24 x 36" - \$1.00, 30 x 42" - \$1.50, continuous 18" wide - \$.40/ft.

Computer Generated Printouts and Graphics

The following printouts and graphics are just a sample of information that can be provided. Due to the variety of ways this data may be presented, we request that you contact our office for further details.

1) Well production history printouts.

<i>Well Production Data</i>								
<i>File-No: 11853 Well Name: SILURIAN UNIT 56-1</i>			<i>NWSE 16-153-95 1980 'From S Line</i>					
<i>API No: 33053021290000 Operator: WESTPORT OIL & GAS COMPANY, L.P.</i>			<i>Elev 2360 K.B. 1980 'From E Line</i>					
<i>Total Depth 12248 Perforation Interval: 12043-12134 Completed 2/11/1987</i>			<i>Status: AL Status Date: 2/11/1987</i>					
<i>Spacing Unit: SE IP-Oil: 869 IP-Gas 1000 IP-Gravity: 46.1 IP-Choke: 24/64 IP-Water: 240 Spud Date: 12/28/1986</i>								
<i>Field CHARLSON Pool SILURIAN</i>			<i>Cum-Oil: 307076 Cum-Water: 716349 Cum-Gas: 634808</i>					
<i>Date</i>	<i>Oil Prod</i>	<i>Water</i>	<i>Days</i>	<i>Oil Runs</i>	<i>MCF Gas</i>	<i>Gas Sold</i>	<i>LU-MCF</i>	<i>Flared</i>
Mar 2003	591	8731	30	635	1546	1546	0	0
Feb 2003	534	7950	28	619	1370	1370	0	0
Jan 2003	611	9036	31	601	1512	1512	0	0
Totals 2003	1,736	25,717	89	1,855	4,428	4,428	0	0
Dec 2002	443	7635	25	621	1264	1264	0	0
Nov 2002	623	8442	30	305	1466	1466	0	0
Oct 2002	686	8871	31	612	1514	1514	0	0
Sep 2002	671	8574	29	611	1580	1580	0	0
Aug 2002	704	7926	26	580	1432	1432	0	0
Jul 2002	549	7643	25	641	1374	1374	0	0
Jun 2002	486	6394	22	321	1268	1268	0	0
May 2002	653	7821	28	594	1558	1558	0	0
Apr 2002	691	7837	30	641	1346	1346	0	0
Mar 2002	662	7766	31	631	1656	1656	0	0
Feb 2002	484	5485	28	922	1503	1503	0	0
Jan 2002	553	5708	31	625	1705	1705	0	0
Totals 2002	7,205	90,102	336	7,104	17,666	17,666	0	0
Dec 2001	607	5294	29	640	1414	1414	0	0
Nov 2001	777	5581	30	627	1674	1674	0	0
Oct 2001	401	5098	23	331	1318	1318	0	0

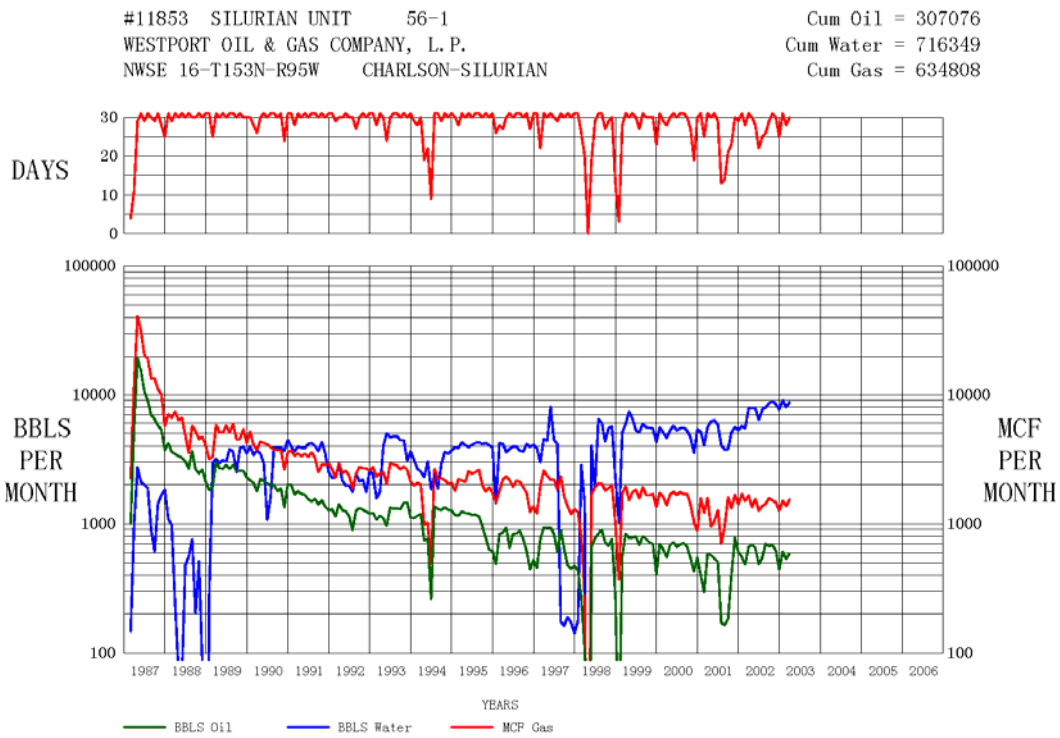
2) Field production history printouts.

BIG STICK
MADISON

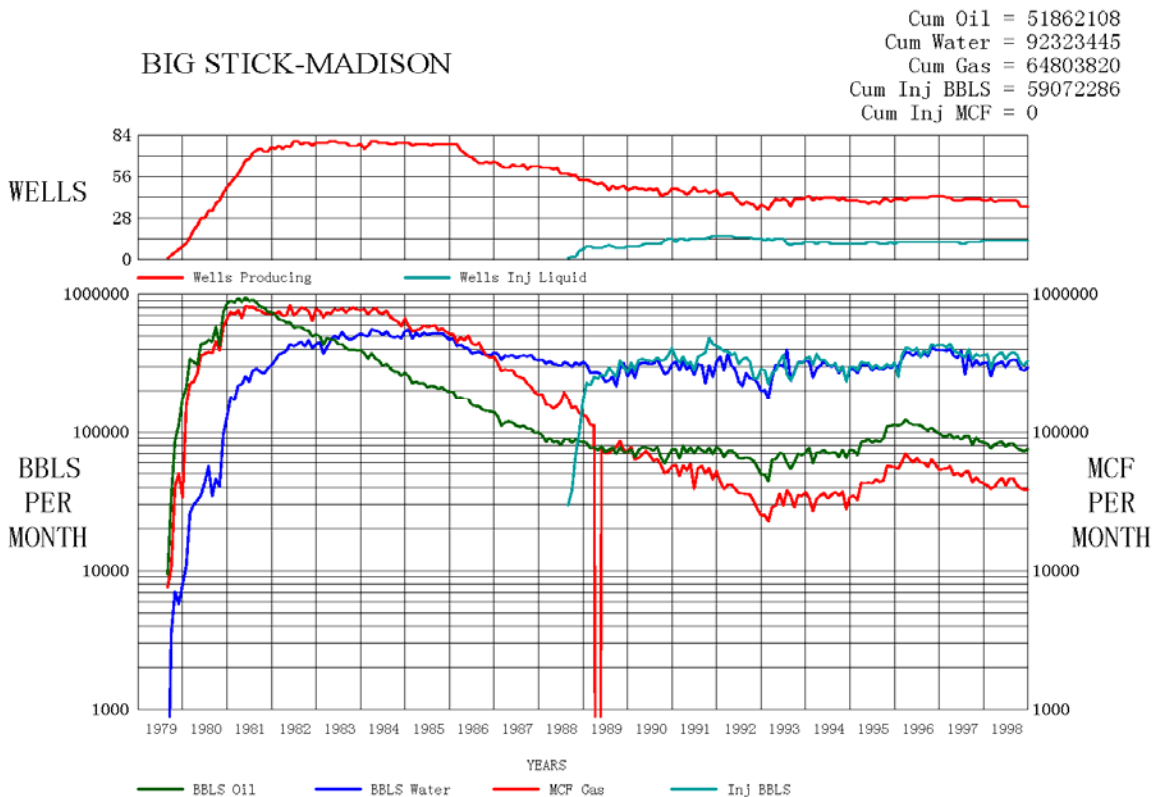
Cum Oil = 51862108
Cum Water = 92323445
Cum Gas = 64803820
Cum Inj BBLs = 59072286
Cum Inj MCF = 0

<i>Date</i>	<i>BBLs Oil</i>	<i>BBLs Water</i>	<i>MCF Gas</i>	<i>Wells Prod</i>	<i>BBLs Inj</i>	<i>Wells Inj</i>	<i>MCF Inj</i>	<i>Wells Inj</i>
8/1999	67485	296434	37888	35	329976	13		
9/1999	67568	281224	37042	36	310950	13		
10/1999	69454	286893	38779	36	333749	13		
11/1999	66022	373612	37376	36	363668	13		
12/1999	66262	278810	35808	36	326917	13		
1/2000	66256	291705	36564	36	341787	13		
2/2000	60928	284677	33207	36	338108	13		
3/2000	68816	313459	37714	37	359426	13		
4/2000	63441	305528	35861	37	362227	13		
5/2000	66285	305762	37954	37	352910	13		
6/2000	63561	311639	37748	36	362883	13		
7/2000	60348	298957	36201	36	340693	12		

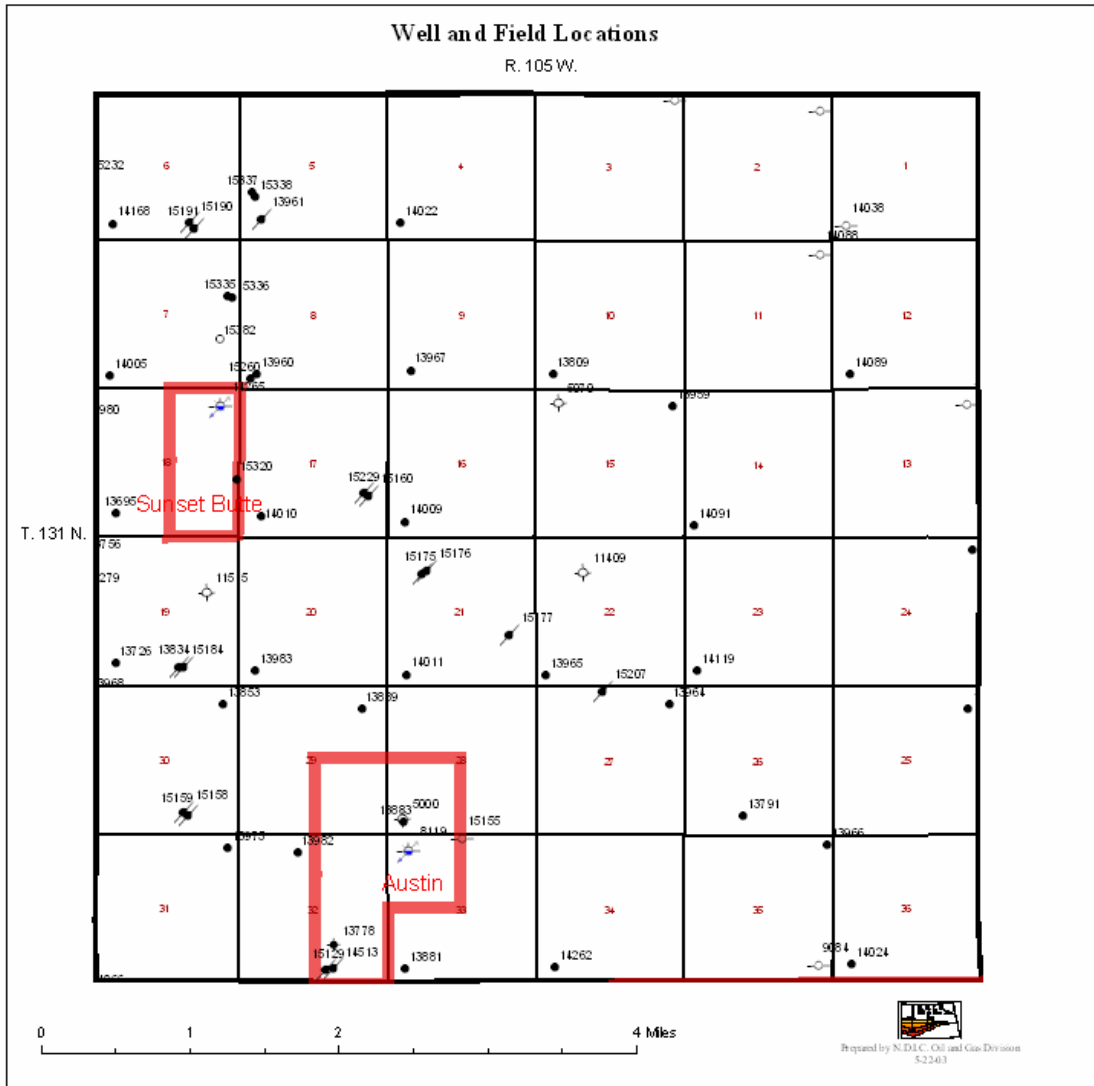
3) Individual well performance curves. (Color prints on 8½" x 11" sheets.)



4) Field performance curves.



- 5) Well location maps. (Plotted in color on paper sizes ranging from 8½" x 11" to 40" wide x 100' long.) Also available are county roads, hydrology, topography and units.



GENERAL INDEX

	<u>Page</u>
2005 Monthly Statistical Update	XI
2005 State-Wide Well Completion Stats & Drilling Footage	XII
2005 County Completion Stats & Drilling Footage	XIII
Horizontal Well Statistics	XIV
Annual Drilling and Completion Statistics	XV
Annual Production by Year	XVII
Oil Production by Formation	XVIII
Cumulative Oil Production by Formation	XIX
Gas Production by Formation	XX
Top 10 Producing Counties and Fields.....	XXI
Sample Page.....	XXII
Individual Well Production by Field-Pool.....	1
Recovered Liquids	521
Skimmed Crude	524
Waste Oil	528
Production Totals by Pool	529
Oil and Gas Production by County	597
Enhanced Recovery Water Injection	598
Enhanced Recovery Gas or Air Injection	635
Salt Water Disposal	642
Processed Gas by Plant.....	675

**INDUSTRIAL COMMISSION OF NORTH DAKOTA
OIL & GAS DIVISION
2005 MONTHLY STATISTICAL UPDATE**

Month	Monthly Oil Production	Wells Producing	Average Daily Production	Permits				Spuds	Average Rig Count
				Dev	Ext	WC	Total		
Jan	2,796,086	3,284	90,196	6	2	3	11	17	18
Feb	2,590,524	3,303	89,328	6	0	1	7	18	18
Mar	2,957,447	3,327	95,402	10	4	5	19	17	19
Apr	2,820,590	3,346	94,020	41	2	4	47	22	20
May	2,888,095	3,359	93,164	15	4	0	19	36	22
Jun	2,867,563	3,371	95,585	48	1	9	58	33	23
Jul	3,037,559	3,364	97,986	10	0	4	14	32	27
Aug	3,096,423	3,390	99,885	12	1	6	19	29	29
Sep	3,040,939	3,424	101,365	49	0	3	52	21	31
Oct	3,189,964	3,429	102,902	41	0	9	50	27	29
Nov	3,154,302	3,429	105,143	22	0	6	28	38	33
Dec	3,231,704	3,401	104,249	17	4	3	24	43	35
Totals	35,671,196		97,729	277	18	53	348	333	25

STATE OF NORTH DAKOTA 2005 STATE-WIDE WELL COMPLETION STATISTICS

Month	Total Wells	Total Productive	Development		Wildcat		Extension		Recompleted	Re-Entry		Other
			Prod.	Dry	Prod.	Dry	Prod.	Dry		Prod.	Dry	
Jan	9	9	7	0	1	0	1	0	2	4	1	0
Feb	11	11	6	0	2	0	3	0	0	7	0	1
Mar	14	9	6	3	1	2	2	0	2	2	0	0
Apr	6	5	3	0	1	1	1	0	1	5	2	0
May	9	8	6	0	1	1	1	0	0	3	0	1
Jun	12	11	9	0	0	1	2	0	0	3	0	0
Jul	12	10	10	0	0	1	0	1	2	7	4	0
Aug	19	16	13	0	2	2	1	1	1	9	0	0
Sep	33	32	28	1	3	0	1	0	0	5	0	0
Oct	16	16	14	0	1	0	1	0	2	5	0	0
Nov	19	18	15	1	3	0	0	0	1	2	0	1
Dec	13	11	8	0	2	2	1	0	0	5	0	0
Total	173	156	125	5	17	10	14	2	11	57	7	3

2005 STATE-WIDE DRILLING FOOTAGE

Month	Development		Wildcat		Extension		Re-Entry		Others	Monthly Footage
	Prod.	Dry	Prod.	Dry	Prod.	Dry	Prod.	Dry		
Jan	105,158	0	16,555	0	14,893	0	10,217	4,664	8,932	160,419
Feb	71,604	0	26,767	0	46,590	0	31,019	0	17,431	193,411
Mar	80,513	35,551	19,349	23,585	35,959	0	10,190	0	3,150	208,297
Apr	51,950	0	14,719	4,400	9,650	0	18,490	12,210	2,223	113,642
May	80,122	0	15,609	10,212	15,160	0	13,391	0	9,836	144,330
Jun	129,879	0	0	9,670	35,169	0	17,283	0	3,576	195,577
Jul	138,816	0	0	7,850	0	7,775	26,746	3,357	3,787	188,331
Aug	136,372	0	32,094	18,088	16,101	20,272	36,566	0	2,772	262,265
Sep	217,496	8,350	45,074	0	15,050	0	13,362	0	6,926	306,258
Oct	201,644	0	16,242	0	14,860	0	19,018	0	6,355	258,119
Nov	157,668	9,150	50,846	0	0	0	9,796	0	11,382	238,842
Dec	128,791	0	34,998	7,709	15,332	0	19,616	0	6,722	213,168
Total	1,500,013	53,051	272,253	81,514	218,764	28,047	225,694	20,231	83,092	2,482,659

STATE OF NORTH DAKOTA 2005 COUNTY COMPLETION STATISTICS

Cnty	Total Wells	Total Productive	Development		Wildcat		Extension		Recompleted	Re-Entry		Other
			Prod.	Dry	Prod.	Dry	Prod.	Dry		Prod.	Dry	
Bil	4	4	3	0	0	0	1	0	1	15	5	0
Bot	7	5	5	0	0	2	0	0	0	1	0	0
Bow	68	68	68	0	0	0	0	0	0	20	0	1
Bke	11	10	9	0	1	0	0	1	1	2	0	0
Div	8	6	2	1	4	1	0	0	2	0	0	0
Dun	4	4	0	0	3	0	1	0	0	1	0	0
GV	11	8	6	1	1	1	1	1	0	0	0	0
McH	1	0	0	0	0	1	0	0	0	0	0	0
McK	31	30	19	0	0	1	11	0	7	13	2	1
McL	1	0	0	0	0	1	0	0	0	2	0	0
Mou	4	3	0	0	3	1	0	0	0	2	0	0
Ren	6	5	5	1	0	0	0	0	0	0	0	0
Stk	3	0	0	2	0	1	0	0	0	0	0	1
Wil	14	13	8	0	5	1	0	0	2	4	0	0
Total	173	156	125	5	17	10	14	2	13	60	7	3

2005 COUNTY DRILLING FOOTAGE

County	Development		Wildcat		Extension		Re-Entry		Others	Footage
	Prod.	Dry	Prod.	Dry	Prod.	Dry	Prod.	Dry		
Bil	47,921	0	0	0	16,550	0	67,968	16,874	2,758	152,071
Bot	28,157	0	0	7,709	0	0	3,433	0	0	39,299
Bow	690,485	0	0	0	0	0	60,106	0	15,345	765,936
Bke	102,317	0	6,991	0	0	7,775	7,022	0	3,753	127,858
Div	31,600	11,350	58,055	9,830	0	0	0	0	499	111,334
Dun	0	0	57,515	0	16,101	0	1,509	0	965	76,090
GV	123,294	18,601	19,776	13,768	14,893	20,272	0	0	9,788	220,392
McH	0	0	0	4,400	0	0	0	0	0	4,400
McK	318,289	0	0	9,670	171,220	0	57,826	3,357	27,589	587,951
McL	0	0	0	8,258	0	0	6,801	0	0	15,059
Mou	0	0	45,779	7,850	0	0	5,539	0	3,696	62,864
Ren	32,235	5,600	0	0	0	0	0	0	1,959	39,794
Stk	0	17,500	0	9,817	0	0	0	0	5,900	33,217
Wil	125,715	0	84,137	10,212	0	0	15,490	0	10,840	246,394
Total	1,500,013	53,051	272,253	81,514	218,764	28,047	225,694	20,231	83,092	2,482,659

North Dakota Horizontal Well Statistics

Year	Wells Completed		Rigs Drilling	Permits Issued	Wells Producing	Horizontal Production	Cumulative Production	Percent of State Production	State Production
	Prod.	Dry							
1987	1	0	0.25	4	0.33	10,516	10,516	0.00	41,363,032
1988	9	0	2.25	12	3.58	222,910	233,426	0.57	39,356,974
1989	29	3	5.67	74	20.83	959,861	1,193,287	2.61	36,743,624
1990	66	11	11.58	97	70.33	2,744,638	3,937,925	7.47	36,720,396
1991	45	4	6.33	41	124.50	3,706,820	7,644,745	10.33	35,895,278
1992	34	0	3.83	40	152.08	3,004,362	10,649,107	9.13	32,900,171
1993	26	2	2.92	34	171.25	2,462,631	13,111,738	7.96	30,918,673
1994	25	2	2.92	38	185.42	1,872,464	14,984,202	6.76	27,690,412
1995	51	7	6.17	205	210.25	2,533,115	17,517,317	8.63	29,335,924
1996	97	10	10.83	436	280.17	6,225,074	23,742,391	19.27	32,311,349
1997	108	5	12.50	121	356.25	8,097,001	31,839,392	22.59	35,837,784
1998	77	6	7.00	62	435.42	8,630,328	40,469,720	24.30	35,517,552
1999	18	0	2.67	34	452.00	6,752,073	47,221,793	20.53	32,882,182
2000	71	3	7.58	109	500.75	6,609,831	53,831,624	20.20	32,718,304
2001	115	1	9.67	143	581.50	8,192,352	62,023,976	25.85	31,688,218
2002	122	1	9.75	139	662.25	9,590,059	71,614,035	31.14	30,800,344
2003	158	4	11.50	179	694.58	10,069,948	81,683,983	34.24	29,406,801
2004	139	3	13.67	199	719.42	13,142,463	94,826,446	42.19	31,153,492
Jan-05	12	1	17.00	16	750.00	1,376,023	96,202,469	49.21	2,796,086
Feb-05	16	0	17.00	5	766.00	1,309,903	97,512,372	50.57	2,590,524
Mar-05	10	2	18.00	34	778.00	1,539,601	99,051,973	52.06	2,957,447
Apr-05	9	2	20.00	23	779.00	1,481,391	100,533,364	52.52	2,820,590
May-05	11	1	20.00	26	786.00	1,517,507	102,050,871	52.54	2,888,095
Jun-05	17	0	23.00	49	792.00	1,551,735	103,602,606	54.11	2,867,563
Jul-05	16	1	27.00	15	797.00	1,683,666	105,286,272	55.43	3,037,559
Aug-05	19	1	28.00	25	810.00	1,740,169	107,026,441	56.20	3,096,423
Sep-05	17	0	29.00	22	825.00	1,745,094	108,771,535	57.39	3,040,939
Oct-05	17	0	26.00	33	842.00	1,873,877	110,645,412	58.74	3,189,964
Nov-05	14	0	29.00	23	846.00	1,874,462	112,519,874	59.43	3,154,302
Dec-05	16	0	30.00	16	852.00	1,929,526	114,449,400	59.71	3,231,704
2005	174	8	23.67	287	801.92	19,622,954		55.01	35,671,196
Totals	1,365	70		2,254		114,449,400		17.91	638,911,706

YEAR	TOTAL DEVELOP FOOTAGE				TOTAL WILDCAT FOOTAGE		TOTAL EXTEN FOOTAGE		STRAT TEST FOOTAGE	GAS WELLS OTHERS*		TOTAL FOOTAGE STATE											TOTAL FOR STATE
	D-P	D-D	W-P	W-D	E-P	E-D						D-P	D-D	W-P	W-D	E-P	E-D	STR	GAS	OTHER**			
Prior to 1951	0	0	0	0	96518	96518	0	0	0	20719	52761	0	169998	0	0	0	21	0	0	4	39	0	64
1951	0	0	0	11955	32284	44239	0	0	0	0	0	0	44239	0	0	1	9	0	0	0	0	0	10
1952	701546	76514	778060	76093	267340	343433	0	8409	8409	0	0	0	1129902	82	9	7	39	0	1	0	0	138	
1953	1349699	78777	1428476	88629	357056	445685	8410	8467	16877	4041	0	0	1895079	163	15	13	69	1	1	3	0	265	
1954	1504082	81627	1585709	34810	559836	594646	8286	8152	16438	4583	0	0	2201376	179	12	4	106	1	1	4	0	307	
1955	1195651	117905	1313556	38001	304097	342098	121225	75243	196468	12398	0	0	1864520	148	18	6	52	20	14	26	0	284	
1956	1163820	167501	1331321	40350	329230	369580	311809	90549	402358	19363	0	0	2122622	140	21	7	62	36	13	14	0	293	
1957	1089922	121354	1211276	118738	543549	662287	189856	140835	330691	0	1330	0	2205584	134	18	17	109	23	26	0	1	328	
1958	1319593	403086	1722679	138988	479805	618793	293043	182811	475854	8220	0	0	2825546	187	61	18	86	53	32	17	0	454	
1959	1371979	375013	1746992	39313	318150	357463	390042	220256	610298	2378	0	0	2717131	189	60	6	57	71	41	4	0	428	
1960	787942	270365	1058307	58396	313555	371951	161095	100728	261823	0	0	0	1692081	122	36	7	55	28	16	0	0	264	
1961	514067	220697	734764	47098	328657	375755	207148	180956	388104	0	0	0	1498623	81	34	6	57	45	34	0	0	257	
1962	559324	164660	723984	12651	375139	387790	128457	100375	228832	0	0	0	1340606	80	30	2	65	23	22	0	0	222	
1963	400196	138106	538302	41194	305154	346348	86415	117255	203670	0	0	0	1088320	56	26	8	51	17	22	0	0	180	
1964	481440	184371	665811	54443	474700	529143	143750	223944	367694	0	0	0	1562648	79	34	11	79	24	47	0	0	274	
1965	431292	185861	617153	3767	381768	385535	127673	163599	291272	3442	0	0	1297402	68	31	1	70	21	31	1	0	223	
1966	252726	117535	370261	51957	349440	401397	200396	189541	389937	3092	0	0	1164687	37	20	6	59	28	32	5	0	187	
1967	391592	143297	534889	26260	277918	304178	130747	93028	223775	0	0	0	1062842	53	22	3	42	20	17	0	0	157	
1968	157259	169546	326805	35074	786006	821080	92162	145662	237824	65256	0	0	1450965	19	24	4	144	17	25	52	0	285	
1969	160017	127666	287683	80837	614504	695341	43477	176778	220255	31906	0	0	1235185	23	16	9	118	11	29	29	0	235	
1970	217597	118749	336346	15517	393205	408722	29780	88372	118152	760	0	0	863980	32	17	3	61	6	13	1	0	133	
1971	190203	145923	336126	50741	431894	482635	55545	90710	146255	0	13911	0	978927	25	20	7	75	9	14	0	1	151	
1972	117179	101331	218510	42434	256571	299005	27060	61650	88710	0	0	0	606225	19	17	4	39	3	8	0	0	90	
1973	163985	131706	295691	8145	372284	380429	39178	84043	123221	14708	0	0	814049	20	17	1	56	7	10	6	0	117	
1974	352204	287316	639520	28944	302414	331358	58975	109514	168489	0	0	0	1139367	41	39	4	44	9	16	0	0	153	
1975	446025	261140	707165	58415	368981	427396	75847	137267	213114	0	0	0	1347675	61	39	6	63	9	24	0	0	202	
1976	508789	320801	829590	89752	457839	547591	219507	204861	424368	0	0	0	1801549	70	44	8	68	31	30	0	0	251	
1977	784793	326715	1111508	124796	419731	544527	99481	169377	268858	3751	0	0	1928644	93	40	12	63	15	24	7	0	254	
1978	1171282	337454	1508736	298109	807296	1105405	116459	133494	249953	0	18140	0	2882234	138	40	27	99	15	20	0	4	343	
1979	2091925	354995	2446920	347073	769674	1116747	172540	155824	328364	0	43102	0	3935133	228	37	29	86	19	19	0	20	438	
1980	2753030	652458	3405488	536484	1152594	1689078	208229	119748	327977	0	17229	0	5439772	289	72	48	134	20	16	0	11	590	
1981	2936082	906765	3842847	683915	1946941	2630856	757725	569871	1327596	0	3062	0	7804361	313	101	58	209	82	69	0	2	834	
1982	2486766	1066816	3553582	902966	1461160	2364126	704315	528640	1232955	0	0	23174	7173837	254	110	64	150	69	53	0	0	704	
1983	2012850	575206	2588056	295833	682941	978774	504779	305875	810654	0	0	23114	4400598	210	61	32	93	50	36	0	0	487	
1984	2449005	857012	3306017	250167	1114455	1364622	615130	598014	1213144	0	0	46851	5930634	268	99	27	141	62	67	0	0	688	
1985	1767587	621819	2389406	190358	915901	1106259	551415	537850	1089265	0	0	11667	4596597	188	72	20	114	57	57	0	0	543	
1986	712273	307800	1020073	51835	433899	485734	227025	145753	372778	0	0	1074	1879659	73	36	5	51	22	18	0	0	207	
1987	745357	187015	932372	75097	339667	414764	177397	129705	307102	0	0	31555	1685793	78	23	8	46	16	14	0	0	190	
1988	744242	323011	1067253	92322	442424	534746	305367	139560	444927	0	0	30123	2077049	86	43	11	56	35	17	0	0	255	

YEAR	TOTAL DEVELOP FOOTAGE				TOTAL WILDCAT FOOTAGE				TOTAL EXTEN FOOTAGE			STRAT TEST FOOTAGE		TOTAL FOOTAGE STATE			TOTAL FOR STATE						
	D-P	D-D	W-P	W-D	E-P	E-D	GAS WELLS	OTHERS*	D-P	D-D	W-P	W-D	E-P	E-D	STR	GAS	OTHER**	TOTAL					
1989	841656	173007	1014663	60019	191284	251303	136618	146124	282742	0	0	9119	1557827	85	24	7	28	16	16	0	0	12	188
1990	1290069	249949	1540018	171659	342230	513889	163652	99266	262918	0	0	14499	2331324	124	34	15	43	21	13	0	0	24	274
1991	991919	170394	1162313	65057	215312	280369	127637	118064	245701	0	0	40167	1728550	100	22	7	32	18	16	0	0	12	207
1992	851615	143718	995333	88126	212304	300430	98538	81419	179957	0	0	26374	1502094	81	19	11	34	11	13	0	0	6	175
1993	739599	166638	906237	26254	231426	257680	67634	47421	115055	0	0	33153	1312125	68	22	4	31	8	6	0	0	15	154
1994	529973	94277	624250	22704	147729	170433	57457	80339	137796	0	0	3880	936359	57	13	3	17	6	9	0	0	6	111
1995	816271	167156	983427	62038	98535	160573	111263	84791	196054	0	0	26725	1366779	77	18	6	11	12	9	0	0	16	149
1996	1310867	280754	1591621	69525	315057	384582	84652	77919	162571	0	0	88429	2227203	106	28	8	38	8	8	0	0	16	212
1997	1421523	157114	1578637	37086	200530	237616	124919	95466	220385	0	14234	96444	2147316	117	17	4	25	11	11	0	1	17	203
1998	1006407	62205	1068612	80942	130380	211322	62427	16623	79050	0	0	91375	1450359	79	6	6	14	5	2	0	0	19	131
1999	241199	22011	263210	43333	83157	126490	0	15160	15160	0	14419	41359	460638	19	3	3	9	0	2	0	1	21	58
2000	796769	61967	858736	75914	97726	173640	39928	44859	84787	0	0	103887	1221050	69	5	6	15	3	4	0	0	36	138
2001	1232731	90756	1323487	92047	83312	175359	0	21275	21275	0	19615	154884	1694620	105	8	7	11	0	2	0	4	53	190
2002	1093785	57366	1151151	14020	27729	41749	0	26390	26390	0	17140	200854	1437284	85	7	1	8	0	4	0	3	56	164
2003	1075669	54371	1130040	19878	25166	45044	22015	17631	39646	0	19955	382091	1616776	84	6	2	3	2	2	0	12	105	216
2004	1153204	56090	1209294	132361	67895	200256	129761	0	129761	0	48701	366753	1954765	87	8	9	9	9	0	0	22	79	223
2005	1437953	53051	1491004	272253	81514	353767	218764	28047	246811	0	62060	83092	2236734	96	5	17	10	14	2	0	29	67	240
Total	53314530	13088737	64912263	6474673	23115863	29236769	9035010	7537510	16325709	194617	345659	1930643	112800508	5765	1659	626	3336	1119	1048	173	150	642	14278

* Footages include wells that were lost due to down hole problems, abandoned horizontal well footage, pilot holes, recompletions, injection, disposal, and re-entry wells.

** Includes wells drilled strictly for saltwater disposal, enhanced recovery and water supply, wells with horizontal legs added, and wells re-entered.

Year	Annual Average Daily Oil Production	Total Wells Producing per Year	Average Oil Production/Year/Well	Average Oil Production/Day/Well	Annual Oil Production Totals
1951	72	1	26196	72	26196
1952	4393	89	18017	49	1603555
1953	14454	265	19909	55	5275831
1954	16507	446	13509	37	6024947
1955	30640	614	18214	50	11183607
1956	34947	791	16126	44	12755580
1957	36194	962	13732	38	13210633
1958	39102	1214	11756	32	14272060
1959	48957	1411	12664	35	17869422
1960	60256	1551	14180	39	21993603
1961	64868	1648	14367	39	23676981
1962	68975	1689	14906	41	25176013
1963	68567	1717	14576	40	25026862
1964	70481	1775	14493	40	25725429
1965	72176	1814	14523	40	26344307
1966	74314	1826	14855	41	27124428
1967	69352	1832	13817	38	25313448
1968	68599	1782	14051	38	25038753
1969	62209	1704	13325	37	22706378
1970	60291	1624	13551	37	22006300
1971	59327	1576	13740	38	21654201
1972	56505	1529	13489	37	20624158
1973	55435	1474	13727	38	20233812
1974	53859	1502	13088	36	19658695
1975	56035	1546	13229	36	20452740
1976	59524	1636	13280	36	21726094
1977	63761	1731	13445	37	23272588
1978	67977	1833	13536	37	24811728
1979	84729	2056	15042	41	30925913
1980	110812	2401	16846	46	40446550
1981	125774	2829	16227	44	45907342
1982	130244	3137	15154	42	47538921
1983	138969	3322	15269	42	50723673
1984	144270	3546	14850	41	52658396
1985	139576	3698	13776	38	50945412
1986	125087	3642	12536	34	45656861
1987	113323	3517	11761	32	41363032
1988	107846	3556	11070	30	39363927
1989	100675	3501	10496	29	36746439
1990	100612	3579	10261	28	36723443
1991	98354	3627	9898	27	35899235
1992	90144	3583	9183	25	32902721
1993	84726	3522	8781	24	30925059
1994	75872	3432	8069	22	27693359
1995	80370	3408	8608	24	29335094
1996	88493	3423	9436	26	32299904
1997	98184	3480	10298	28	35837096
1998	97436	3398	10466	29	35564020
1999	90078	3271	10052	28	32878582
2000	89625	3332	9818	27	32713015
2001	86828	3372	9399	26	31692234
2002	84388	3385	9099	25	30801485
2003	80574	3362	8748	24	29409424
2004	85344	3337	9335	26	31150703
2005	97727	3390	10522	29	35670384

2005 NORTH DAKOTA OIL PRODUCTION BY FORMATION

FORMATION	BARRELS OIL PRODUCED	PERCENT	WELLS
BAKKEN	986667	2.7927	226
BIRDBEAR	1298929	3.6765	96
CAMBRO/ORDOVICIAN	15214	0.0431	2
DAWSON BAY	35759	0.1012	3
DEVONIAN	1098339	3.1088	58
DUPEROW	906302	2.5652	119
HEATH	194320	0.5500	43
LODGEPOLE	2076719	5.8780	29
MADISON	11737469	33.2221	2068
MIDALE/NESSON	77088	0.2182	23
MISSION CANYON	2879	0.0081	1
ORDOVICIAN	593650	1.6803	57
RATCLIFFE	13555	0.0384	4
RED RIVER	1909586	5.4050	200
RED RIVER B	11922208	33.7450	239
SANISH	65811	0.1863	13
SILURIAN	584721	1.6550	56
SPEARFISH	15766	0.0446	11
SPEARFISH/CHARLES	439253	1.2433	105
SPEARFISH/MADISON	48149	0.1363	36
STONEWALL	516141	1.4609	50
TYLER	488061	1.3814	43
TYLER A	32881	0.0931	3
WINNIPEG	40	0.0001	1
WINNIPEG/DEADWOOD	1101	0.0031	2
WINNIPEGOSIS	269703	0.7634	16
2005 TOTALS	35330311	100.0000	3504

**NORTH DAKOTA CUMULATIVE OIL PRODUCTION
BY FORMATION THROUGH DECEMBER 2005**

FORMATION	CUMULATIVE OIL	PERCENT	WELLS
BAKKEN	33424739	2.2021	423
BAKKEN/THREE FORKS	721	0.0000	4
BIRDBEAR	14145774	0.9320	141
CAMBRO/ORDOVICIAN	335886	0.0221	5
DAWSON BAY	3920126	0.2583	14
DEADWOOD	953	0.0001	1
DEVONIAN	95230915	6.2741	135
DUPEROW	46646459	3.0732	326
GUNTON	193414	0.0127	9
HEATH	65109898	4.2896	197
INTERLAKE	8568	0.0006	1
LODGEPOLE	50753861	3.3438	45
LODGEPOLE/BAKKEN	5883	0.0004	1
MADISON	861611763	56.7657	5271
MIDALE/NESSON	1309254	0.0863	24
MISSION CANYON	10788	0.0007	1
ORDOVICIAN	29969204	1.9745	118
RATCLIFFE	142130	0.0094	4
RED RIVER	96976628	6.3891	648
RED RIVER B	53032029	3.4939	395
RED RIVER C	11829	0.0008	1
SANISH	12662752	0.8343	53
SILURIAN	61226751	4.0338	216
SOURIS RIVER	58090	0.0038	2
SPEARFISH	533470	0.0351	20
SPEARFISH/CHARLES	47765876	3.1470	205
SPEARFISH/MADISON	4249264	0.2800	92
STONEWALL	13589262	0.8953	115
STONY MOUNTAIN	5668	0.0004	1
THREE FORKS	2003	0.0001	1
TYLER	13588776	0.8953	75
TYLER A	2822491	0.1860	7
WINNIPEG	138542	0.0091	3
WINNIPEG/DEADWOOD	27000	0.0018	5
WINNIPEGOSIS	8326873	0.5486	51
TOTALS	1517837640	100.0000	8610

2005 NORTH DAKOTA GAS PRODUCTION BY FORMATION

FORMATION	MCF PRODUCED	PERCENT	MCF SOLD	PERCENT	Wells
BAKKEN	2115474	3.6370	1718680	3.3873	202
BIRDBEAR	1449858	2.4926	1119784	2.2070	93
CAMBRO/ORDOVICIAN	6536	0.0112	0	0.0000	2
DAWSON BAY	94914	0.1632	94849	0.1869	3
DEVONIAN	1157544	1.9901	1146689	2.2600	57
DUPEROW	899303	1.5461	693822	1.3675	106
HEATH	31353	0.0539	16401	0.0323	27
LODGEPOLE	1163314	2.0000	1131085	2.2293	30
MADISON	24060648	41.3660	22360748	44.0708	1493
MIDALE/NESSON	166300	0.2859	112976	0.2227	20
MINNELUSA (NITROGEN)	86674	0.1490	86674	0.1708	1
MISSION CANYON	19777	0.0340	19777	0.0390	1
ORDOVICIAN	6556045	11.2714	5542718	10.9241	57
PIERRE	2156545	3.7076	2156545	4.2503	106
RATCLIFFE	36107	0.0621	21550	0.0425	4
RED RIVER	6991777	12.0205	4866546	9.5915	190
RED RIVER B	3657666	6.2884	2285764	4.5050	229
SANISH	192894	0.3316	191529	0.3775	12
SILURIAN	3227591	5.5490	3216552	6.3395	55
SPEARFISH/CHARLES	37132	0.0638	0	0.0000	89
SPEARFISH/MADISON	60	0.0001	0	0.0000	2
STONEWALL	1855946	3.1908	1818612	3.5843	52
TYLER	45313	0.0779	0	0.0000	31
TYLER A	1054	0.0018	0	0.0000	3
WINNIPEG	84	0.0001	84	0.0002	1
WINNIPEG/DEADWOOD	1944326	3.3428	1944326	3.8321	5
WINNIPEGOSIS	211094	0.3629	192576	0.3795	16
2005 TOTALS	58165329	100.0000	50738287	100.0000	2887

TOP 10 PRODUCING COUNTIES DURING 2005

COUNTY	OIL PRODUCED
BOWMAN	12972900
MCKENZIE	5423366
BILLINGS	4703881
WILLIAMS	3421270
STARK	2390312
BOTTINEAU	2260795
DUNN	814096
GOLDEN VALLEY	795951
RENVILLE	654508
DIVIDE	651555

TOP 10 PRODUCING FIELDS DURING 2005

FIELD	OIL PRODUCED
CEDAR HILLS-SOUTH RED RIVER B	9243832
CEDAR HILLS-NORTH RED RIVER B	2515385
ELAND-LODGEPOLE	998660
BEAVER LODGE-DEVONIAN	868656
FOREMAN BUTTE-MADISON	781636
LITTLE KNIFE-MADISON	771988
WILEY-MADISON	739771
STADIUM-LODGEPOLE	643508
BIG STICK-MADISON	602934
CEDAR CREEK-ORDOVICIAN	513069

SAMPLE PAGE

Operator-Lease Jan Feb Mar Apr May Jun Jul Aug Sep Oct Nov Dec 2002 Total

ALEXANDER - DUPEROW

MCKENZIE

**Well completed:
February 2, 2000**

CAMWEST II L.P.

Spacing Unit: West half 320 acres

SKEDSVOLD 23-6													SENEW 23-151-101	F#: 9132	SOW: F	C-O: 86402	C-W: 6082	C-G: 108385	COMP: 2/2/2000						
R&LU: 23309	2268	31	1729	26	1751	28	2022	29	2132	29	1894	26	2079	29	1562	24	2191	28	1900	28	1837	28	1736	27	23101
Spacing: W2	17		114		90		111		136		129		142		148		87		130		140		2240		3484
	2807		2423		1917		2630		2795		2724		2812		1874		3060		2580		2805		2682		31109

ALEXANDER - MADISON

MCKENZIE

CAMWEST II L.P.

SKEDSVOLD 1													SENE 23-151-101	F#: 8165	SOW: AL	C-O: 161586	C-W: 209556	C-G: 166464	COMP: 10/3/1982
R&LU: 4392	395	31	394	28	393	31	364	28	39	31	360	28	371	30	383	30	382	31	4392
Spacing: NE	732		555		636		491		93		840		750		750		802		8442
	696		735		888		988		66		284		272		331		580		7893

**SE 1/4 NE 1/4 Section 23,
Township 151 North, Range
101 West**

**October production: 371 B/O,
750 B/W, 272 MCF produced in
30 days**

BOLKEN 24-12													NWSW 24-151-101	F#: 9617	SOW: AL	C-O: 212460	C-W: 673120	C-G: 102228	COMP: 1/2/1983						
R&LU: 5310	411	31	326	18	395	25	398	30	464	31	453	30	415	24	459	31	385	30	543	30	382	31	4392		
Spacing: SW	2990		1744		1464		23		5		803		2062		2912		2720		2894		597		428		567
	730		399		342		5		5		597		428		567		551		616						

**Status of Well:
Artificial Lift**

SOVIG 25-2													NWNE 25-151-101	F#: 9844	SOW: AL	C-O: 54923	C-W: 73089	C-G: 102228	COMP: 1/2/1983						
R&LU: 939	101	31	18	8	17	9	183	25	121	31	98	30	82	31	73	31	65	30	90	28	17	30	45	31	910
Spacing: NE	279		40		176		403		415		305		260		273		232		262		177		152		2974
							273		280		255		252		258										2583

**Runs and Lease Use:
939 bbls/oil sold
and/or used on lease.**

**C - O is the cumulative oil
production since the well
began producing. C - W is
the cumulative water
production. C - G is the
cumulative MCF gas.**

JETTISON, INC.													SWNW 24-151-101	F#: 10087	SOW: PNA	C-O: 16805	C-W: 10/14/1983			
SKEDSVOLD 24-5													TXPOC-HANSEN 1-23			CSE 23-151-101	F#: 10970	SOW: PNA	C-O: 3422	C-W: 12/31/1984

Pool Totals: Oil	907		738		805		945		975		940		885		715		810		1004		779		799		10302
Wells: 5 Wtr	4001		2339		2805		3415		4175		4008		3164		3399		3792		3906		3536		3535		41336
Gas	1649		1182		1284		1844		1518		1665		1578		1573		1088		1118		1299		1447		17245

Field-Pool

**Aug Pool Totals: 715 B/O,
3399 B/W, 1573 MCF/gas**

ALEXANDER - RED RIVER

MCKENZIE

CAMWEST II L.P.

SKEDSVOLD 1													SENE 23-151-101	F#: 8165	SOW: AL	C-O: 37805	C-W: 331	C-G: 1981							
R&LU: 2009	164	31	52	28	108	30	13	28	444	31	242	30	191	31	0	0	213	28	201	30	167	30	174	31	1969
Spacing: E2	0		0		0		0		392		0		84		144		67		0		0		746		
	332		160		303		105		724		58		177		163		174		299						3517

**North Dakota
File Number**

SAMPLE PAGE

Explanation of Well Status

- AI = Air Injection
- AL = Artificial Lift
- F = Flowing
- GI = Gas Injection
- PNA = Producer Now Abandoned
- SI = Shut In
- SWD = Saltwater Disposal
- TA = Temporarily Abandoned
- WI = Water Injection
- WS = Water Supply

Explanation of Spacing Units

- SE SE = 40 Acres
- SSE = 80 Acres
- SE = 160 Acres
- S2 = 320 Acres
- SEC = 640 Acres
- * = 2 Wells per Spacing Unit
- G = Gas Reservoir
- U = Unit

Well Production Data for 2005

Operator-Lease Jan Feb Mar Apr May Jun Jul Aug Sep Oct Nov Dec 2005 Total

ALEXANDER - DUPEROW

CAMWEST II L.P.

SKEDSVOLD 23-6 SENW 23-151-101 F#: 9132 SOW: F C-O: 141711 C-W: 16528 C-G: 173287 COMP: 2/2/2000
 R&LU: 17190 1827 31 1585 28 1513 31 1431 30 1374 31 1306 30 1275 31 1182 31 989 30 1118 31 1868 30 1491 31 16959
 Spacing: W2 35 32 22 15 17 18 27 8 13 122 22 31 362
 2143 1923 1880 1967 1799 1916 1842 1379 1096 1365 1804 1803 20917

ALEXANDER - MADISON

CAMWEST II L.P.

SKEDSVOLD 1 SENE 23-151-101 F#: 8165 SOW: AL C-O: 173049 C-W: 235456 C-G: 184680 COMP: 10/3/1982
 R&LU: 3864 352 31 351 28 350 31 349 30 302 23 221 10 345 31 343 31 343 30 342 31 341 30 222 31 3861
 Spacing: NE 1287 1109 1064 1079 652 462 1132 1092 992 914 842 710 11335
 554 574 603 613 556 243 481 522 562 583 568 580 6439

BOLKEN 24-12 NWSW 24-151-101 F#: 9617 SOW: AL C-O: 226013 C-W: 758506 C-G: 259222 COMP: 9/21/1982
 R&LU: 4387 415 31 380 28 424 31 389 30 299 23 218 8 387 31 356 28 368 30 381 30 380 30 380 29 4377
 Spacing: SW 2792 2662 2842 626 1842 402 2714 2392 2536 2542 2614 2457 26421
 581 431 575 626 523 210 753 463 524 477 492 518 6173

SOVIG 25-2 NWNW 25-151-101 F#: 9844 SOW: AL C-O: 57939 C-W: 82596 C-G: 106628 COMP: 1/2/1983
 R&LU: 902 120 24 65 16 96 17 71 19 62 11 28 6 66 14 71 9 107 17 70 14 63 13 138 23 957
 Spacing: NE 442 240 265 243 218 68 230 252 397 263 257 437 3312
 144 96 102 114 66 36 84 84 102 102 78 138 1146

JETTISON, INC.

SKEDSVOLD 24-5 SWNW 24-151-101 F#: 10087 SOW: PNA C-O: 16805 C-W: 56198 C-G: 14698 COMP: 10/14/1983
 TXP OPERATING CO.

TXPOC-HANSEN 1-23 CSE 23-151-101 F#: 10970 SOW: PNA C-O: 3422 C-W: 23693 C-G: 4367 COMP: 12/31/1984
 Pool Totals: Oil 887 796 870 809 663 467 798 770 818 793 784 740 9195
 Wells: 5 Wtr 4521 4011 4171 1948 2712 932 4076 3736 3925 3719 3713 3604 41068
 Gas 1279 1101 1280 1353 1145 489 1318 1069 1188 1162 1138 1236 13758

ALEXANDER - RED RIVER

CAMWEST II L.P.

SKEDSVOLD 1 SENE 23-151-101 F#: 8165 SOW: AL C-O: 42045 C-W: 3375 C-G: 15913 COMP: 3/9/1981
 R&LU: 1439 209 31 157 28 164 31 93 30 0 23 0 0 291 31 205 31 125 30 84 31 80 30 0 0 1408
 Spacing: E2 0 0 0 0 0 0 0 0 0 0 0 0 0
 349 292 317 217 60 26 397 331 150 200 190 81 2610

SKEDSVOLD 23-6 SENW 23-151-101 F#: 9132 SOW: TA C-O: 181114 C-W: 15855 C-G: 919388 COMP: 2/3/1982
 HANSEN 2-23 W2SE 23-151-101 F#: 15670 SOW: TA C-O: 43050 C-W: 2503 C-G: 168265 COMP: 2/3/1982
 R&LU: 41696 10316 24 6790 28 5623 31 4047 30 2436 18 2854 30 2680 31 2083 31 1667 30 1216 31 1025 28 1800 30 42537
 Spacing: W2 410 357 234 257 141 164 169 159 138 71 27 296 2423
 30815 23822 18920 15901 10543 15762 13362 11326 1059 7783 4518 9954 163765

CONSOLIDATED OIL & GAS, INC.

FEDERAL LAND BANK ET AL 23-1 SENE 23-151-101 F#: 4723 SOW: PNA C-O: 9736 C-W: 4330 C-G: 0 COMP: 10/8/1969
 Pool Totals: Oil 10525 6947 5787 4140 2436 2854 2971 2288 1792 1300 1105 1800 43945
 Wells: 4 Wtr 410 357 234 257 141 164 169 159 138 71 27 296 2423
 Gas 31164 24114 19237 16118 10603 15788 13759 11657 1209 7983 4708 10035 166375

ALKALI CREEK - BAKKEN

AMERADA HESS CORPORATION

SARA G. BARSTAD 6-44H SWSW 6-154-94 F#: 15889 SOW: AL C-O: 1775 C-W: 1135 C-G: 2957 COMP: 11/24/2005
 R&LU: 1638 443 7 456 7 876 27 1775
 Spacing: SEC 0 772 363 1135
 848 537 1572 2957

Operator-Lease	Jan	Feb	Mar	Apr	May	Jun	Jul	Aug	Sep	Oct	Nov	Dec	2005 Total
HEADINGTON OIL LIMITED PARTNERSHIP													
HOVE 11X-35			NWN	35-155-95	F#: 15757	SOW: F	C-O: 6994	C-W: 6552	C-G: 14640	COMP: 5/27/2005			
R&LU: 6805					719 17	1192 23	1317 31	975 31	823 30	683 31	643 30	642 31	6994
Spacing: SEC					3052	1292	673	470	360	233	238	234	6552
					1150	2563	2832	2096	1769	1468	1382	1380	14640
ORYX ENERGY CO.													
MARMON 1-HD			SWSW	2-154-95	F#: 12773	SOW: PNA	C-O: 8583	C-W: 4	C-G: 36757	COMP: 2/7/1990			
Pool Totals: Oil					719	1192	1317	975	823	1126	1099	1518	8769
Wells: 3 Wtr					3052	1292	673	470	360	233	1010	597	7687
Gas					1150	2563	2832	2096	1769	2316	1919	2952	17597
AMBROSE - DUPEROW													
COLT RESOURCES CORPORATION													
NESS 41-23			NENE	23-163-99	F#: 9903	SOW: PNA	C-O: 97704	C-W: 26676	C-G: 126083	COMP: 2/21/1983			
DAVID H. ARRINGTON OIL & GAS, INC.													
ALMOS 11-23			NWN	23-163-99	F#: 10137	SOW: AL	C-O: 242678	C-W: 3278	C-G: 422934	COMP: 6/23/1983			
R&LU: 827	264 31	208 28	200 31	0 0	0 0	0 0	0 0	0 0	0 0	0 0	0 0	0 0	672
Spacing: NW	0	0	0	0	0	0	0	0	0	0	0	0	0
	762	799	818	0	2	7	0	0	0	0	0	0	2388
BUBLITZ 42-22-1			SENE	22-163-99	F#: 11201	SOW: AL	C-O: 126917	C-W: 1953	C-G: 206152	COMP: 12/5/1984			
R&LU: 1926	148 31	149 28	142 31	146 30	154 31	141 30	140 31	138 31	139 30	151 31	128 30	142 31	1718
Spacing: NE	0	0	0	0	0	0	0	0	0	0	0	0	0
	520	478	443	0	521	465	462	418	566	534	425	374	5206
BUBLITZ 34-22-2			SWSE	22-163-99	F#: 11438	SOW: AL	C-O: 169641	C-W: 5144	C-G: 238929	COMP: 6/7/1985			
R&LU: 2168	187 31	172 28	188 31	176 30	176 31	173 30	180 31	173 31	170 30	215 31	207 30	192 31	2209
Spacing: SE	0	0	0	0	0	0	0	0	0	0	0	0	0
	474	358	387	16	616	552	608	473	812	297	182	488	5263
ENERGY EQUITY COMPANY													
BORGEN 11-24 1			NWN	24-163-99	F#: 10230	SOW: PNA	C-O: 5030	C-W: 1595	C-G: 0	COMP: 8/14/1983			
JETTISON, INC.													
BAKKE 1			SWSE	14-163-99	F#: 8495	SOW: PNA	C-O: 109868	C-W: 171319	C-G: 101154	COMP: 8/25/1981			
LOUISIANA LAND & EXPLORATION CO.													
CITY HENNING 11-13 1			NWN	13-163-99	F#: 11102	SOW: PNA	C-O: 8966	C-W: 81444	C-G: 1612	COMP: 10/10/1984			
MISSION RIDGE ENTERPRISE													
J. MYERS 1-14			NENW	14-163-99	F#: 11187	SOW: PNA	C-O: 2397	C-W: 13949	C-G: 0	COMP: 11/20/1984			
NANCE PETROLEUM CORPORATION													
THOMPSON 44-16H			SESE	16-163-99	F#: 14888	SOW: AL	C-O: 53646	C-W: 847	C-G: 95629	COMP: 2/12/1999			
R&LU: 4942	438 31	405 28	441 31	425 30	428 31	410 30	420 31	412 31	403 30	375 31	400 30	419 30	4976
Spacing: SEC	15	3	0	16	7	5	12	9	3	54	0	0	124
	1048	946	1048	1014	1048	1014	1048	1045	1014	1012	1014	1011	12262
WHITING OIL AND GAS CORPORATION													
STATE-HENNING 32-14-1			SWNE	14-163-99	F#: 10298	SOW: AL	C-O: 509945	C-W: 298036	C-G: 306964	COMP: 11/19/1983			
R&LU: 3769	350 31	364 28	405 31	357 30	389 31	411 30	412 31	394 31	375 30	103 8	0 0	194 30	3754
Spacing: NE	1639	1560	1743	1635	1610	1731	1835	1799	1659	335	0	2214	17760
	453	449	482	398	723	683	646	588	688	147	65	436	5758
TORGESON 34-15-1			SWSE	15-163-99	F#: 10301	SOW: AL	C-O: 67969	C-W: 5497	C-G: 75145	COMP: 4/1/1984			
R&LU: 2097	125 31	142 28	148 31	84 29	0 0	265 30	294 31	246 31	221 30	223 31	203 30	237 31	2188
Spacing: SE	5	11	13	13	0	41	14	29	18	17	23	2	186
	341	308	341	319	341	330	341	341	330	341	330	341	4004
Pool Totals: Oil	1512	1440	1524	1188	1147	1400	1446	1363	1308	1067	938	1184	15517
Wells: 11 Wtr	1659	1574	1756	1664	1617	1777	1861	1837	1680	406	23	2216	18070
Gas	3598	3338	3519	1747	3251	3051	3105	2865	3410	2331	2016	2650	34881

Operator-Lease Jan Feb Mar Apr May Jun Jul Aug Sep Oct Nov Dec 2005 Total

AMBROSE - RED RIVER
COLT RESOURCES CORPORATION

NESS 41-23 NENE 23-163-99 F#: 9903 SOW: PNA C-O: 21213 C-W: 127607 C-G: 27280 COMP: 2/21/1983

AMIDON - BIRDBEAR
JERRY CHAMBERS EXPLORATION CO.

HOLMEVIG 1-21 SWSW 21-135-101 F#: 5499 SOW: PNA C-O: 4611 C-W: 2774 C-G: 0 COMP: 8/27/1977

AMIDON - RED RIVER
JERRY CHAMBERS EXPLORATION CO.

HOLMEVIG 1-21 SWSW 21-135-101 F#: 5499 SOW: PNA C-O: 15064 C-W: 93623 C-G: 0 COMP: 12/17/1974

AMOR - RED RIVER
LUFF EXPLORATION COMPANY

GROSS 1-8 SESE 8-130-103 F#: 6639 SOW: PNA C-O: 168263 C-W: 130970 C-G: 8940 COMP: 9/30/1978

FOSSUM-STATE 8-17 C NE 17-130-103 F#: 9771 SOW: PNA C-O: 25493 C-W: 46904 C-G: 0 COMP: 3/9/1984

AMOR - RED RIVER UNIT
LUFF EXPLORATION COMPANY

PFEIFER B-8H NWNW 8-129-103 F#: 15903 SOW: AL C-O: 1705 C-W: 8391 C-G: 881 COMP: 10/14/2005
 R&LU: 1501 150 9 660 15 895 15 1705
 Spacing: U 2295 3213 2883 8391
 77 341 463 881

Unit Totals: Oil	17598	17205	19890	18786	18791	17672	17882	17279	14777	16471	15172	17008	208531
Wells: 1 Wtr	9450	11288	13108	12896	13159	12372	12687	13289	11855	14979	14391	16252	155726
Gas	5727	6839	6927	7225	9793	7617	5821	8137	7979	7990	7139	7554	88748

AMOR - RED RIVER N UNIT
LUFF EXPLORATION COMPANY

DRONEN 33-20 NWNW 20-130-103 F#: 5209 SOW: AL C-O: 1018536 C-W: 578494 C-G: 199182 COMP: 11/5/1972
 R&LU: 46056 2377 22 4318 28 4625 31 4311 30 4390 31 3948 30 4109 31 3997 31 3700 30 3641 31 2638 21 3881 31 45935
 Spacing: UN 3149 5652 6497 6122 6134 5604 6003 6114 5899 5907 4172 6797 68050
 660 1759 2414 2534 3217 2921 2639 3445 3402 3094 1602 2978 30665

GROSS 15-17 S2SE 17-130-103 F#: 9439 SOW: WI C-O: 142865 C-W: 179151 C-G: 42513 COMP: 8/5/1982
 Unit Totals: Oil 17598 17205 19890 18786 18791 17672 17882 17279 14777 16471 15172 17008 208531
 Wells: 2 Wtr 9450 11288 13108 12896 13159 12372 12687 13289 11855 14979 14391 16252 155726
 Gas 5727 6839 6927 7225 9793 7617 5821 8137 7979 7990 7139 7554 88748

AMOR - RED RIVER S UNIT
LUFF EXPLORATION COMPANY

NYGAARD 1-5 SWNW 5-129-103 F#: 6765 SOW: AL C-O: 418922 C-W: 411502 C-G: 171533 COMP: 3/26/1979
 R&LU: 7683 800 31 705 28 454 19 633 30 451 23 690 30 411 19 608 31 644 30 684 31 672 30 654 31 7406
 Spacing: US 1271 1105 845 1316 1059 1199 756 1471 1199 1221 1161 1177 13780
 365 376 188 287 282 463 247 450 513 544 600 454 4769

NYGAARD 1-31 SESE 31-130-103 F#: 6814 SOW: AL C-O: 423730 C-W: 158144 C-G: 149739 COMP: 7/31/1979
 R&LU: 33071 2540 31 2121 24 3758 31 3669 30 3281 31 2564 27 3038 31 2790 31 2554 30 1995 25 2037 24 2509 31 32856
 Spacing: US 745 1038 1879 1877 1904 1638 1937 1846 1780 1404 2072 2006 20126
 896 884 1158 1226 1560 957 886 1171 1174 921 1059 1019 12911

NYGAARD 2-31 NWNW 31-130-103 F#: 7370 SOW: AL C-O: 495122 C-W: 255425 C-G: 189354 COMP: 3/9/1980
 R&LU: 30532 3040 31 2503 26 2856 29 2346 23 3065 31 2855 30 2835 31 2744 31 933 10 3105 31 2482 26 1849 19 30613
 Spacing: US 1426 1186 1327 998 1435 1377 1413 1324 344 1298 1123 529 13780
 1042 1018 870 774 1430 893 520 553 204 676 610 305 8895

NYGAARD 2-32 W2SW 32-130-103 F#: 7809 SOW: AL C-O: 471321 C-W: 30809 C-G: 211285 COMP: 8/30/1980
 R&LU: 57434 5763 31 4952 28 5320 31 5008 30 4849 29 5025 30 4842 31 4552 31 4347 30 4309 31 4156 30 4323 31 57446
 Spacing: US 712 571 566 524 625 610 607 578 560 677 621 614 7265
 1155 1181 952 972 1330 1234 853 1343 1403 1395 1519 1182 14519

PFEIFER 1-8 NENW 8-129-103 F#: 8605 SOW: AL C-O: 136388 C-W: 180120 C-G: 38104 COMP: 9/17/1981
 R&LU: 20515 1993 31 1665 28 1885 31 1764 30 1727 31 1602 30 1640 31 1632 31 1591 30 1589 31 1565 30 1887 31 20540
 Spacing: US 1005 862 972 916 884 819 840 875 938 970 903 1020 11004
 953 947 805 817 1131 773 570 726 771 773 857 695 9818

Operator-Lease	Jan	Feb	Mar	Apr	May	Jun	Jul	Aug	Sep	Oct	Nov	Dec	2005 Total
SCHAAF O-6			SWSE 6-129-103	F#: 15010	SOW: AL	C-O: 60015	C-W: 71666	C-G: 58125	COMP: 10/12/2000				
R&LU: 12060	1085 31	941 28	992 31	1055 30	1028 31	988 30	1007 31	956 30	1008 30	998 31	962 30	1010 31	12030
Spacing: US	1142	874	1022	1143	1118	1125	1131	1081	1135	1207	1126	1226	13330
	656	674	540	615	843	376	106	449	512	510	551	458	6290
SCHAAF I-6H			NESE 6-129-103	F#: 15322	SOW: WI	C-O: 27150	C-W: 42631	C-G: 32281	COMP: 9/27/2002				
Unit Totals: Oil	17598	17205	19890	18786	18791	17672	17882	17279	14777	16471	15172	17008	208531
Wells: 7 Wtr	9450	11288	13108	12896	13159	12372	12687	13289	11855	14979	14391	16252	155726
Gas	5727	6839	6927	7225	9793	7617	5821	8137	7979	7990	7139	7554	88748
Pool Totals: Oil	17598	17205	19890	18786	18791	17672	17882	17279	14777	16471	15172	17008	208531
Wells: 12 Wtr	9450	11288	13108	12896	13159	12372	12687	13289	11855	14979	14391	16252	155726
Gas	5727	6839	6927	7225	9793	7617	5821	8137	7979	7990	7139	7554	88748

AMOR - RED RIVER B
LUFF EXPLORATION COMPANY

GROSS 1-8			SESE 8-130-103	F#: 6639	SOW: AL	C-O: 35800	C-W: 300549	C-G: 96139	COMP: 11/8/2001				
R&LU: 7682	662 31	622 28	526 23	405 13	735 31	682 30	713 31	709 31	683 30	625 31	727 30	725 31	7814
Spacing: S2	5131	4764	4007	2101	6744	5243	4736	4717	4463	4006	4260	4610	54782
	1708	1604	1355	1046	1894	1760	1838	1826	1761	1610	1874	1866	20142
PFEIFER B-8H			NWNE 8-129-103	F#: 15903	SOW: AL	C-O: 1705	C-W: 8393	C-G: 1346	COMP: 10/14/2005				
R&LU: 1501									150 9	660 15	895 16	1705	
Spacing: SEC									2295	3214	2884	8393	
									78	342	926	1346	
Pool Totals: Oil	662	622	526	405	735	682	713	709	683	775	1387	1620	9519
Wells: 2 Wtr	5131	4764	4007	2101	6744	5243	4736	4717	4463	6301	7474	7494	63175
Gas	1708	1604	1355	1046	1894	1760	1838	1826	1761	1688	2216	2792	21488

ANTELOPE - DEVONIAN
AMERADA HESS CORPORATION

OLESON UNIT 1			NWSE 30-153-94	F#: 2665	SOW: PNA	C-O: 334185	C-W: 43889	C-G: 0	COMP: 8/23/1960				
ANTELOPE - DEVONIAN UNIT													
AMERADA HESS CORPORATION													
ANTELOPE-DEVONIAN UNIT 10			NWSW 6-152-94	F#: 1262	SOW: AL	C-O: 134007	C-W: 72832	C-G: 111791	COMP: 4/7/1995				
R&LU: 12139	1127 31	1029 28	1129 31	1024 30	1124 31	873 30	1015 31	1048 31	1014 30	943 31	889 30	1010 31	12225
Spacing: U	909	728	845	780	748	695	721	1085	1246	1180	918	970	10825
	1133	832	1176	988	1427	908	1287	1052	1279	1242	993	1010	13327
ANTELOPE-MADISON UNIT D-523			NWSE 32-153-94	F#: 1495	SOW: PNA	C-O: 123637	C-W: 5046	C-G: 0	COMP: 9/3/1962				
ANTELOPE-DEVONIAN UNIT 8			NESE 1-152-95	F#: 2373	SOW: PNA	C-O: 630858	C-W: 856968	C-G: 31846	COMP: 2/16/1960				
ANTELOPE UNIT B 1			C NW 1-152-95	F#: 3086	SOW: PNA	C-O: 256561	C-W: 4098	C-G: 0	COMP: 4/11/1962				
ANTELOPE-DEVONIAN UNIT 5			NENE 2-152-95	F#: 3246	SOW: WI	C-O: 143165	C-W: 61234	C-G: 0	COMP: 12/23/1962				
ANTELOPE UNIT F 1			NWN 7-152-94	F#: 3387	SOW: PNA	C-O: 56326	C-W: 1875	C-G: 0	COMP: 8/21/1963				
ANTELOPE-MADISON UNIT F-520HR			SENW 1-152-95	F#: 4218	SOW: PNA	C-O: 1272458	C-W: 2309158	C-G: 182300	COMP: 3/14/1967				
ANTELOPE-DEVONIAN UNIT 2			NESE 1-152-95	F#: 4222	SOW: AL	C-O: 1830012	C-W: 2714936	C-G: 959876	COMP: 3/28/1967				
R&LU: 20024	1968 28	1125 20	2237 31	931 19	1794 28	1725 29	0 0	1218 29	2297 30	2311 31	2412 30	2198 31	20216
Spacing: U	15838	9829	16988	10044	13614	9676	0	11157	12696	12994	10381	11118	134335
	1247	749	1306	611	1666	1131	0	1070	1332	1330	1415	1510	13367
ANTELOPE-DEVONIAN UNIT 3			NESW 32-153-94	F#: 4239	SOW: GL	C-O: 1117610	C-W: 532181	C-G: 1109614	COMP: 5/29/1967				
R&LU: 14058	1333 31	1281 28	1230 29	1290 29	1377 31	1149 27	1316 31	1289 31	1209 30	1147 31	919 30	530 31	14070
Spacing: U	3085	2518	2796	3086	2968	2250	1943	2298	2373	2298	1869	1393	28877
	1480	1381	1828	1913	1772	1537	1545	1637	1484	1514	1154	1059	18304
AMU H-517HR			NWN 7-152-94	F#: 4240	SOW: INA	C-O: 206419	C-W: 268516	C-G: 3693	COMP: 5/31/1967				

Operator-Lease	Jan	Feb	Mar	Apr	May	Jun	Jul	Aug	Sep	Oct	Nov	Dec	2005 Total
ADU 9			LT7	1-152-95	F#: 13521	SOW: AL	C-O: 266634	C-W: 98985	C-G: 181906	COMP: 7/23/1993			
R&LU: 0										0 0	0 0	0	0
Spacing: U										0	0	0	0
										0	0	0	0
Unit Totals: Oil	4428	3435	4596	3245	4295	3747	2331	3555	4520	4401	4220	3738	46511
Wells: 11 Wtr	19832	13075	20629	13910	17330	12621	2664	14540	16315	16472	13168	13481	174037
Gas	3860	2962	4310	3512	4865	3576	2832	3759	4095	4086	3562	3579	44998
Pool Totals: Oil	4428	3435	4596	3245	4295	3747	2331	3555	4520	4401	4220	3738	46511
Wells: 12 Wtr	19832	13075	20629	13910	17330	12621	2664	14540	16315	16472	13168	13481	174037
Gas	3860	2962	4310	3512	4865	3576	2832	3759	4095	4086	3562	3579	44998

ANTELOPE - MADISON
AMERADA HESS CORPORATION

F. E. WEEDEMAN TR-1 2			NWNE	32-153-94	F#: 1564	SOW: PNA	C-O: 42368	C-W: 42516	C-G: 0	COMP: 3/26/1959															
D. A. NELSON TR-1 1			SWSW	5-152-94	F#: 2172	SOW: PNA	C-O: 12825	C-W: 105	C-G: 0	COMP: 12/23/1966															
ANTELOPE - MADISON UNIT																									
AMERADA HESS CORPORATION																									
ANTELOPE-MADISON UNIT G-519			LT10	1-152-95	F#: 1111	SOW: AL	C-O: 803115	C-W: 2175443	C-G: 3733569	COMP: 5/12/1956															
R&LU: 10591	1274	31	894	28	1008	31	1013	30	655	23	1068	30	902	31	827	31	723	30	692	31	767	30	740	31	10563
Spacing: U	8477		6536		8184		8528		5970		7927		7883		10185		9351		8505		9265		10017		100828
	19126		14765		18044		17614		10720		13041		12614		11401		10505		10311		11917		11553		161611
ANTELOPE-MADISON UNIT F-517			SESW	1-152-95	F#: 1144	SOW: TA	C-O: 590616	C-W: 1561429	C-G: 281534	COMP: 6/26/1956															
R&LU: 0	0	0	0	0	0	0	0	0	0	0	0	0	0	0	0	0	0	0	0	0	0	0	0	0	0
Spacing: U	0	0	0	0	0	0	0	0	0	0	0	0	0	0	0	0	0	0	0	0	0	0	0	0	0
	0	0	0	0	0	0	0	0	0	0	0	0	0	0	0	0	0	0	0	0	0	0	0	0	0
ANTELOPE-MADISON UNIT E-522			SESE	32-153-94	F#: 1186	SOW: TA	C-O: 219650	C-W: 332967	C-G: 95129	COMP: 8/1/1956															
ANTELOPE-MADISON UNIT I-519			S2NW	6-152-94	F#: 1202	SOW: PNA	C-O: 363673	C-W: 141435	C-G: 0	COMP: 9/9/1956															
ANTELOPE-MADISON UNIT G-518 HR			NWSE	1-152-95	F#: 1250	SOW: GL	C-O: 878988	C-W: 3232916	C-G: 2571683	COMP: 10/10/1956															
R&LU: 4607	536	31	208	11	0	0	283	19	527	31	553	30	604	31	569	31	393	25	318	24	259	22	347	31	4597
Spacing: U	3299		1039		0		2092		3672		3644		3432		4780		4027		3169		3270		4865		37289
	11756		3899		0		6663		12707		11931		11562		11514		9569		8350		8278		11260		107489
ANTELOPE-MADISON UNIT N-509			SWSE	17-152-94	F#: 1254	SOW: PNA	C-O: 68164	C-W: 70777	C-G: 23198	COMP: 12/15/1956															
ANTELOPE-MADISON UNIT E-518			NWSW	1-152-95	F#: 1255	SOW: TAO	C-O: 525794	C-W: 395189	C-G: 116612	COMP: 10/14/1956															
ANTELOPE-DEVONIAN UNIT 10			NWSW	6-152-94	F#: 1262	SOW: PNA	C-O: 316947	C-W: 1055957	C-G: 59938	COMP: 12/28/1956															
ANTELOPE-MADISON UNIT H-521			NWN	6-152-94	F#: 1265	SOW: PNA	C-O: 183671	C-W: 127494	C-G: 0	COMP: 11/15/1956															
ANTELOPE-MADISON UNIT F-523			NWSW	33-153-94	F#: 1269	SOW: TA	C-O: 150903	C-W: 150499	C-G: 0	COMP: 12/18/1956															
ANTELOPE-MADISON UNIT I-514			LT8	7-152-94	F#: 1279	SOW: TAO	C-O: 235396	C-W: 101245	C-G: 0	COMP: 12/29/1956															
ANTELOPE-MADISON UNIT C-524			SESW	32-153-94	F#: 1282	SOW: PNA	C-O: 770447	C-W: 274797	C-G: 247441	COMP: 11/17/1956															
R&LU: 0	0	0	0	0	0	0	0	0	0	0	0	0	0	0	0	0	0	0	0	0	0	0	0	0	0
Spacing: U	0	0	0	0	0	0	0	0	0	0	0	0	0	0	0	0	0	0	0	0	0	0	0	0	0
	0	0	0	0	0	0	0	0	0	0	0	0	0	0	0	0	0	0	0	0	0	0	0	0	0
ANTELOPE-MADISON UNIT C-522			SESW	32-153-94	F#: 1319	SOW: PNA	C-O: 503461	C-W: 557945	C-G: 133767	COMP: 2/23/1957															
ANTELOPE-MADISON UNIT F-519			LT11	1-152-95	F#: 1323	SOW: PNA	C-O: 1013643	C-W: 3431493	C-G: 1013589	COMP: 11/6/1958															
ANTELOPE-MADISON UNIT I-517			SESW	6-152-94	F#: 1326	SOW: PNA	C-O: 187248	C-W: 192922	C-G: 0	COMP: 2/2/1957															
ANTELOPE-MADISON UNIT B-525			NWN	32-153-94	F#: 1335	SOW: PNA	C-O: 44488	C-W: 50693	C-G: 0	COMP: 1/19/1957															
ANTELOPE-MADISON UNIT N-510			NWSE	17-152-94	F#: 1339	SOW: PNA	C-O: 63585	C-W: 27978	C-G: 30347	COMP: 2/7/1957															
ANTELOPE-MADISON UNIT J-514			NWSE	7-152-94	F#: 1342	SOW: PNA	C-O: 146903	C-W: 124544	C-G: 0	COMP: 2/14/1957															
ANTELOPE-MADISON UNIT H-514			NWSW	7-152-94	F#: 1343	SOW: PNA	C-O: 831402	C-W: 1095966	C-G: 203031	COMP: 7/18/1957															
ANTELOPE-MADISON UNIT G-513			SESE	12-152-95	F#: 1344	SOW: TA	C-O: 147727	C-W: 138002	C-G: 0	COMP: 7/25/1958															
ANTELOPE-MADISON UNIT F-514			NWSE	12-152-95	F#: 1345	SOW: PNA	C-O: 121486	C-W: 77194	C-G: 0	COMP: 3/6/1959															
BRENNALACEY UNIT 1			LT2	1-152-95	F#: 1350	SOW: PNA	C-O: 147094	C-W: 148025	C-G: 0	COMP: 6/30/1959															

Operator-Lease	Jan	Feb	Mar	Apr	May	Jun	Jul	Aug	Sep	Oct	Nov	Dec	2005 Total												
ANTELOPE-MADISON UNIT	G-516		LT1	12-152-95	F#: 1351	SOW: PNA	C-O: 399184	C-W: 422739	C-G: 0	COMP: 5/8/1957															
ANTELOPE-MADISON UNIT	E-520		LT5	1-152-95	F#: 1352	SOW: GL	C-O: 849770	C-W: 1592931	C-G: 660180	COMP: 5/6/1957															
R&LU: 0	0	0	0	0	0	0	0	0	0	0	0	0	0												
Spacing: U	0	0	0	0	0	0	0	0	0	0	0	0	0												
	0	0	0	0	0	0	0	0	0	0	0	0	0												
ANTELOPE-DEVONIAN UNIT	111		SENE	32-153-94	F#: 1359	SOW: PNA	C-O: 76210	C-W: 70542	C-G: 0	COMP: 4/2/1957															
ANTELOPE-MADISON UNIT	H-516		NWN	7-152-94	F#: 1369	SOW: TA	C-O: 330295	C-W: 335024	C-G: 0	COMP: 7/14/1957															
ANTELOPE-MADISON UNIT	I-515		SENW	7-152-94	F#: 1370	SOW: PNA	C-O: 169086	C-W: 190010	C-G: 0	COMP: 11/17/1957															
ANTELOPE-MADISON UNIT	F-521		LT3	1-152-95	F#: 1372	SOW: TA	C-O: 212465	C-W: 207884	C-G: 34	COMP: 6/8/1957															
ANTELOPE-MADISON UNIT	E-516		NWN	12-152-95	F#: 1381	SOW: INA	C-O: 133740	C-W: 79498	C-G: 0	COMP: 3/12/1957															
ANTELOPE-MADISON UNIT	K-513		SESE	7-152-94	F#: 1389	SOW: PNA	C-O: 635593	C-W: 699325	C-G: 209534	COMP: 7/26/1957															
ANTELOPE-MADISON UNIT	M-511		SENW	17-152-94	F#: 1398	SOW: PNA	C-O: 428962	C-W: 371227	C-G: 304239	COMP: 5/9/1957															
ANTELOPE-MADISON UNIT	J-515		SWNE	7-152-94	F#: 1416	SOW: PNA	C-O: 158986	C-W: 167178	C-G: 139	COMP: 3/23/1958															
ANTELOPE-MADISON UNIT	J-516		NWNE	7-152-94	F#: 1417	SOW: PNA	C-O: 371521	C-W: 143273	C-G: 0	COMP: 9/20/1957															
ANTELOPE-MADISON UNIT	J-512		NWNE	18-152-94	F#: 1440	SOW: PNA	C-O: 498060	C-W: 561114	C-G: 208771	COMP: 6/16/1957															
ANTELOPE-MADISON UNIT	H-512		NWN	18-152-94	F#: 1468	SOW: PNA	C-O: 164855	C-W: 120055	C-G: 25751	COMP: 8/9/1957															
ANTELOPE-MADISON UNIT	D-523		NWSE	32-153-94	F#: 1495	SOW: PNA	C-O: 62059	C-W: 16749	C-G: 0	COMP: 10/8/1957															
ANTELOPE-MADISON UNIT	L-512		NWN	17-152-94	F#: 1499	SOW: TA	C-O: 254095	C-W: 167462	C-G: 2169	COMP: 9/8/1957															
DANIEL HOPKINS	1		NWSW	8-152-94	F#: 1512	SOW: PNA	C-O: 187512	C-W: 31886	C-G: 0	COMP: 11/6/1957															
G. A. MORAN	2		SESW	33-153-94	F#: 1563	SOW: PNA	C-O: 248176	C-W: 57121	C-G: 0	COMP: 4/13/1958															
ANTELOPE-MADISON UNIT	G-515		SENE	12-152-95	F#: 1567	SOW: PNA	C-O: 449876	C-W: 245333	C-G: 629	COMP: 3/6/1958															
ANTELOPE-MADISON UNIT	D-519HR		LT9	2-152-95	F#: 1571	SOW: GL	C-O: 647941	C-W: 192070	C-G: 348582	COMP: 12/18/1957															
R&LU: 0	0	0	0	0	0	0	0	0	0	0	0	0	0												
Spacing: U	0	0	0	0	0	0	0	0	0	0	0	0	0												
	0	0	0	0	0	0	0	0	0	0	0	0	0												
ANTELOPE-MADISON UNIT	D-517		SESE	2-152-95	F#: 1711	SOW: PNA	C-O: 155000	C-W: 85348	C-G: 0	COMP: 2/16/1958															
ANTELOPE-MADISON UNIT	K-511		SENE	18-152-94	F#: 1780	SOW: PNA	C-O: 129778	C-W: 48444	C-G: 0	COMP: 7/19/1958															
ANTELOPE-MADISON UNIT	F-515		SENW	12-152-95	F#: 2034	SOW: PNA	C-O: 432243	C-W: 462481	C-G: 164025	COMP: 12/16/1958															
ANTELOPE-MADISON UNIT	C-520		LT7	2-152-95	F#: 2035	SOW: PNA	C-O: 730913	C-W: 352864	C-G: 127044	COMP: 2/11/1959															
ANTELOPE-MADISON UNIT	J-510		NWSE	18-152-94	F#: 2087	SOW: PNA	C-O: 71324	C-W: 43072	C-G: 0	COMP: 1/21/1959															
ANTELOPE-MADISON UNIT	I-509D		SESW	18-152-94	F#: 2236	SOW: PNA	C-O: 3921	C-W: 10053	C-G: 4966	COMP: 4/16/1959															
ANTELOPE-MADISON UNIT	J-517I		SWSE	6-152-94	F#: 2306	SOW: PNA	C-O: 9791	C-W: 21273	C-G: 0	COMP: 6/26/1959															
ANTELOPE-MADISON UNIT	B-523		NWSW	32-153-94	F#: 2316	SOW: AL	C-O: 683032	C-W: 2529651	C-G: 1196869	COMP: 9/26/1959															
R&LU: 19238	1809	31	1806	28	1579	24	2066	30	2070	31	1946	30	1926	31	1449	27	0	0	1317	27	1439	30	1858	31	19265
Spacing: U	10780	8464	8451	11593	11036	9967	8823	9647	0	10362	12152	12413	113688												
	17853	16289	14991	19627	19970	19741	21050	17159	262	14379	16441	16865	194627												
ANTELOPE-MADISON UNIT	B-521		LT3	2-152-95	F#: 2480	SOW: TA	C-O: 232821	C-W: 149303	C-G: 76791	COMP: 11/6/1959															
ANTELOPE-MADISON UNIT	A-522		SESE	31-153-94	F#: 2512	SOW: PNA	C-O: 47937	C-W: 12151	C-G: 245784	COMP: 12/12/1959															
ANTELOPE-MADISON UNIT	B-519		SENW	2-152-95	F#: 3841	SOW: PNA	C-O: 1431	C-W: 11047	C-G: 0	COMP: 6/23/1965															
ANTELOPE-MADISON UNIT	F-520HR		SENW	1-152-95	F#: 4218	SOW: GL	C-O: 63593	C-W: 196043	C-G: 1820853	COMP: 5/10/2001															
R&LU: 7117	364	23	495	28	595	31	575	30	529	31	615	30	597	31	473	31	604	30	839	31	658	30	803	31	7147
Spacing: U	1977	2405	2683	2724	2626	2792	2579	3293	3191	2838	2608	2782	32498												
	10977	12643	13754	12479	12615	11179	10637	10145	10406	10505	9510	8384	133234												
ANTELOPE-MADISON UNIT	F-518		NESW	1-152-95	F#: 12152	SOW: TA	C-O: 225	C-W: 8687	C-G: 4701	COMP: 11/17/1987															
R&LU: 0	0	0	0	0	0	0	0	0	0	0	0	0	0												
Spacing: U	0	0	0	0	0	0	0	0	0	0	0	0	0												
	0	0	0	0	0	0	0	0	0	0	0	0	0												
Unit Totals: Oil	3983	3403	3182	3937	3781	4182	4029	3318	1720	3166	3123	3748	41572												
Wells: 54	Wtr	24533	18444	19318	24937	23304	24330	22717	27905	16569	24874	27295	30077	284303											
	Gas	59712	47596	46789	56383	56012	55892	55863	50219	30742	43545	46146	48062	596961											

Operator-Lease	Jan	Feb	Mar	Apr	May	Jun	Jul	Aug	Sep	Oct	Nov	Dec	2005 Total
Pool Totals: Oil	3983	3403	3182	3937	3781	4182	4029	3318	1720	3166	3123	3748	41572
Wells: 56 Wtr	24533	18444	19318	24937	23304	24330	22717	27905	16569	24874	27295	30077	284303
Gas	59712	47596	46789	56383	56012	55892	55863	50219	30742	43545	46146	48062	596961

ANTELOPE - RED RIVER
AMERADA HESS CORPORATION

ANTELOPE-DEVONIAN UNIT	111		SENE	32-153-94	F#: 1359	SOW: PNA	C-O: 135		C-W: 85		C-G: 0		COMP: 11/1/1994
MCKEEN	30-23		NESW	30-153-94	F#: 12589	SOW: F	C-O: 209751		C-W: 9224		C-G: 2390088		COMP: 6/18/1989
R&LU: 7651	654 31	610 27	679 30	668 29	643 29	632 30	610 25	658 30	633 30	623 30	629 30	662 30	7701
Spacing: GW2	0	0	0	0	0	0	0	0	19	55	0	0	74
	7900	7106	7890	7625	8056	7885	7575	8149	7973	8092	7658	7853	93762
Pool Totals: Oil	654	610	679	668	643	632	610	658	633	623	629	662	7701
Wells: 2 Wtr	0	0	0	0	0	0	0	0	19	55	0	0	74
Gas	7900	7106	7890	7625	8056	7885	7575	8149	7973	8092	7658	7853	93762

ANTELOPE - SANISH
AMERADA HESS CORPORATION

ANTELOPE-MADISON UNIT	G-519		LT10	1-152-95	F#: 1111	SOW: PNA	C-O: 283256		C-W: 17781		C-G: 0		COMP: 4/8/1960
ANTELOPE-MADISON UNIT	E-522		SESE	32-153-94	F#: 1186	SOW: PNA	C-O: 46024		C-W: 6437		C-G: 0		COMP: 9/13/1962
ANTELOPE-MADISON UNIT	I-519		S2NW	6-152-94	F#: 1202	SOW: PNA	C-O: 619302		C-W: 139557		C-G: 0		COMP: 6/5/1959
ANTELOPE-MADISON UNIT	N-509		SWSE	17-152-94	F#: 1254	SOW: PNA	C-O: 28018		C-W: 0		C-G: 19972		COMP: 10/30/1957
ANTELOPE-MADISON UNIT	I-517		SESW	6-152-94	F#: 1326	SOW: PNA	C-O: 505853		C-W: 11531		C-G: 0		COMP: 7/6/1959
ANTELOPE-MADISON UNIT	H-514		NWSW	7-152-94	F#: 1343	SOW: PNA	C-O: 62		C-W: 1		C-G: 0		COMP: 7/18/1957
BRENNALACEY UNIT	1		LT2	1-152-95	F#: 1350	SOW: GL	C-O: 972883		C-W: 562817		C-G: 3461968		COMP: 6/30/1959
R&LU: 20756	1742 31	1377 25	2293 31	1910 30	1937 31	1573 30	1366 22	1886 19	2407 30	1558 31	1687 29	1048 23	20784
Spacing: ICO	2356	1539	1828	1875	1966	1669	1067	1295	3197	2600	2029	1438	22859
	7936	6380	9731	8531	8982	8149	6954	10981	12336	7858	7976	5034	100848
ANTELOPE-MADISON UNIT	I-515		SENW	7-152-94	F#: 1370	SOW: PNA	C-O: 279329		C-W: 13533		C-G: 0		COMP: 11/17/1957
ANTELOPE-MADISON UNIT	K-513		SESE	7-152-94	F#: 1389	SOW: PNA	C-O: 300607		C-W: 1142		C-G: 53862		COMP: 4/22/1957
ANTELOPE-MADISON UNIT	M-511		SENW	17-152-94	F#: 1398	SOW: PNA	C-O: 160779		C-W: 454		C-G: 0		COMP: 2/23/1958
ANTELOPE-MADISON UNIT	J-515		SWNE	7-152-94	F#: 1416	SOW: PNA	C-O: 602234		C-W: 22215		C-G: 0		COMP: 10/3/1957
R. A. HENDRICKSON	1		NWSE	6-152-94	F#: 1432	SOW: PNA	C-O: 199708		C-W: 220		C-G: 0		COMP: 9/18/1957
ANTELOPE-MADISON UNIT	D-523		NWSE	32-153-94	F#: 1495	SOW: PNA	C-O: 90919		C-W: 1452		C-G: 0		COMP: 10/6/1957
DANIEL HOPKINS	1		NWSW	8-152-94	F#: 1512	SOW: F	C-O: 467322		C-W: 8162		C-G: 324784		COMP: 11/1/1957
R&LU: 0	0 0	0 0	0 0	0 0	0 0	0 0	0 0	0 0	0 0	0 0	0 0	0 0	0
Spacing: SW	0	0	0	0	0	0	0	0	0	0	0	0	0
	0	0	0	0	0	0	0	0	0	0	0	0	0
G. A. MORAN	2		SESW	33-153-94	F#: 1563	SOW: PNA	C-O: 598060		C-W: 40887		C-G: 13160		COMP: 4/14/1958
F. E. WEEDEMAN TR-1	2		NWNE	32-153-94	F#: 1564	SOW: PNA	C-O: 458258		C-W: 41964		C-G: 148700		COMP: 3/14/1959
ANTELOPE-MADISON UNIT	G-515		SENE	12-152-95	F#: 1567	SOW: PNA	C-O: 5241		C-W: 0		C-G: 0		COMP: 3/6/1958
ANTELOPE-MADISON UNIT	D-519HR		LT9	2-152-95	F#: 1571	SOW: PNA	C-O: 20544		C-W: 0		C-G: 0		COMP: 12/29/1957
REED-NORBY UNIT	1		NWNE	6-152-94	F#: 1748	SOW: PNA	C-O: 81013		C-W: 2429		C-G: 0		COMP: 4/20/1958
ANTELOPE-MADISON UNIT	H-523I		NWSE	33-153-94	F#: 1886	SOW: PNA	C-O: 62068		C-W: 31		C-G: 0		COMP: 11/2/1958
ANTELOPE-MADISON UNIT	L-515I		SWNW	8-152-94	F#: 1917	SOW: PNA	C-O: 42631		C-W: 0		C-G: 0		COMP: 1/4/1959
D. A. NELSON TR-1	1		SWSW	5-152-94	F#: 2172	SOW: PNA	C-O: 25484		C-W: 97		C-G: 0		COMP: 4/30/1959
C. O. FELLAND	2		NWN	33-153-94	F#: 2317	SOW: PNA	C-O: 214286		C-W: 5891		C-G: 0		COMP: 8/28/1959
FROHOLM UNIT	1		NENE	30-153-94	F#: 4118	SOW: PNA	C-O: 112345		C-W: 10213		C-G: 0		COMP: 9/13/1966
AMU H-517HR			NWN	7-152-94	F#: 4240	SOW: AL	C-O: 2763		C-W: 2206		C-G: 65427		COMP: 7/23/1991
R&LU: 727		17 4	325 31	218 29	167 29	0 0	0 0	0 0	0 0	0 0	0 0	0 0	727
Spacing: N2		14	160	505	1493	0	0	0	0	0	0	0	2172
		223	1376	1046	45	0	0	0	0	0	0	0	2690

Operator-Lease	Jan	Feb	Mar	Apr	May	Jun	Jul	Aug	Sep	Oct	Nov	Dec	2005 Total
CHESAPEAKE OPERATING, INC.													
ROSE 1			SENE 33-152-94		F#: 12019 SOW: AL C-O: 162043				C-W: 3926		C-G: 241240		COMP: 1/3/1987
R&LU: 4893	402 30	405 28	427 31 386 30		389 31 405 30 377 28 377 31				401 27 422 27 397 30			382 27	4770
Spacing: NE	0	0	0	0	5	0	10	0	15	0	0	0	30
	432	236	357	465	484	437	353	286	371	372	350	237	4380
FOX 1			SWNW 34-152-94		F#: 12198 SOW: F C-O: 224581				C-W: 2702		C-G: 277181		COMP: 1/29/1988
R&LU: 7028	704 31	576 28	633 31 622 30		584 31 207 15 524 17 747 31				629 30 562 31 620 30			248 13	6656
Spacing: NW	0	0	0	0	0	0	25	0	0	22	0	0	47
	1017	603	777	1244	2071	978	722	837	1104	468	390	175	10386
WOLF FEDERAL 1			SESW 34-152-94		F#: 12643 SOW: AL C-O: 166978				C-W: 4054		C-G: 182469		COMP: 8/6/1989
R&LU: 6483	614 31	495 28	574 31 570 30		517 31 532 30 518 31 515 30				367 25 551 26 526 30			511 30	6290
Spacing: SW	0	0	0	0	8	0	10	0	0	0	0	0	18
	453	59	10	176	508	490	463	406	241	382	272	52	3512
GUDBRANSON 1			NWSE 34-152-94		F#: 12979 SOW: AL C-O: 83040				C-W: 3385		C-G: 88255		COMP: 11/11/1990
R&LU: 4475	248 15	123 4	362 16 215 19		411 14 381 14 541 30 463 31				422 27 387 26 299 29			415 31	4267
Spacing: SE	0	0	0	194	25	125	72	49	0	0	20	0	485
	86	6	6	10	19	17	25	21	19	18	14	19	260
CLINTON OIL CO.													
LOUIS DRAGS WOLF 1			SWNE 28-152-94		F#: 845 SOW: PNA C-O: 167971				C-W: 1250		C-G: 21972		COMP: 6/30/1955
GULF OIL CORP.													
DRAGS WOLF HEIRS 1			SWNW 27-152-94		F#: 2308 SOW: PNA C-O: 60887				C-W: 925		C-G: 50383		COMP: 7/6/1959
LLOYD H. SMITH													
F. E. WEEDEMAN A-1			SESW 29-153-94		F#: 2841 SOW: PNA C-O: 212786				C-W: 17055		C-G: 946852		COMP: 12/8/1965
D. GILBERTSON 1			SWNW 29-153-94		F#: 4018 SOW: PNA C-O: 300553				C-W: 41405		C-G: 1079901		COMP: 2/4/1966
FROHOLM-GOVT. 1			SWSE 19-153-94		F#: 4047 SOW: PNA C-O: 65496				C-W: 3059		C-G: 43479		COMP: 5/18/1966
FROHOLM ESTATE 1			SESW 19-153-94		F#: 4098 SOW: PNA C-O: 41824				C-W: 2247		C-G: 114363		COMP: 8/7/1966
P & P PRODUCING, INC.													
ELLA MANY RIBS 1			SWNW 21-152-94		F#: 1164 SOW: PNA C-O: 205338				C-W: 2274		C-G: 220487		COMP: 9/2/1956
HARVEY HOPKINS A 3			NWNE 17-152-94		F#: 1779 SOW: PNA C-O: 1123222				C-W: 56922		C-G: 461789		COMP: 5/16/1958
ROSE HOPKINS HAND 1			SWSW 16-152-94		F#: 1890 SOW: PNA C-O: 498728				C-W: 12382		C-G: 187243		COMP: 8/6/1958
ROSE HOPKINS HAND 2 SWD			SWSE 16-152-94		F#: 2179 SOW: PNA C-O: 137489				C-W: 205		C-G: 0		COMP: 4/15/1959
PAN AMERICAN PETROLEUM CORP.													
WOODROW STARR 1			SWSE 21-152-94		F#: 341 SOW: PNA C-O: 279254				C-W: 98		C-G: 0		COMP: 12/6/1953
NEW YEAR MANY RIBS 1			SWNW 28-152-94		F#: 566 SOW: PNA C-O: 38305				C-W: 108		C-G: 4568		COMP: 11/1/1954
DORA HOPKINS 1			SWSW 22-152-94		F#: 762 SOW: PNA C-O: 151631				C-W: 591		C-G: 27847		COMP: 3/12/1955
HARVEY HOPKINS B 1			SWNW 16-152-94		F#: 2057 SOW: PNA C-O: 122594				C-W: 291		C-G: 42993		COMP: 1/2/1959
PHILLIP D. ARMSTRONG													
MELBY 42-8			SENE 8-152-94		F#: 8908 SOW: AL C-O: 43791				C-W: 5739		C-G: 2424		COMP: 4/8/1982
R&LU: 1041	50 10	88 2	23 9 118 6		73 6 124 21 33 9 139 28				81 28 158 31 46 24			108 31	1041
Spacing: NE	6	7	54	19	23	15	10	19	16	18	46	10	243
	10	20	30	30	31	30	30	28	30	31	24	31	325
PRIMA EXPLORATION, INC.													
ELLA MANY RIBS A-1			SWSW 21-152-94		F#: 1306 SOW: F C-O: 124005				C-W: 36		C-G: 96109		COMP: 2/11/1957
R&LU: 1074	58 3	33 28	149 2 35 2		168 3 127 3 35 3 45 3				74 30 30 2 104 3			72 2	930
Spacing: SW	0	0	0	0	0	0	0	0	0	0	0	0	0
	0	0	0	0	0	0	0	0	0	0	0	0	0
KATE HOPKINS 1			SWNE 21-152-94		F#: 1509 SOW: AL C-O: 576368				C-W: 12873		C-G: 882920		COMP: 12/6/1957
R&LU: 1883	10 4	10 6	32 3 111 27		221 31 235 30 228 31 272 31				197 30 156 31 265 30			159 25	1896
Spacing: NE	0	0	26	68	49	28	27	0	0	0	0	10	208
	51	63	187	676	1152	1032	1007	1242	975	881	1067	806	9139

Operator-Lease	Jan	Feb	Mar	Apr	May	Jun	Jul	Aug	Sep	Oct	Nov	Dec	2005 Total
WOODROW STAR "A" 1			SWSE 21-152-94	F#: 1987	SOW: AL	C-O: 1030756	C-W: 35082	C-G: 564286	COMP: 10/22/1958				
R&LU: 7877	662 31	603 28	691 31	587 30	676 31	625 30	654 31	607 31	572 30	602 31	702 30	506 29	7487
Spacing: SE	64	10	27	47	77	41	28	40	53	0	13	158	558
	1390	977	1132	1161	1475	1290	1381	1359	1204	1145	1242	953	14709
ELLA MANY RIBS 2-B			NENW 21-152-94	F#: 12284	SOW: AL	C-O: 112370	C-W: 5114	C-G: 853757	COMP: 2/6/1988				
R&LU: 3730	270 31	349 28	327 31	273 30	284 31	308 30	292 31	291 31	302 30	297 29	324 30	321 31	3638
Spacing: NW	0	0	2	5	0	0	0	0	5	0	0	0	12
	1716	1951	1590	1478	1416	1435	1417	1493	1508	1393	1457	1400	18254
RANCH OIL COMPANY													
D. GILBERTSON 1-A			SWNW 29-153-94	F#: 4695	SOW: AL	C-O: 294746	C-W: 28492	C-G: 359276	COMP: 7/5/1969				
R&LU: 2193	204 6	137 3	234 6	35 5	118 2	169 5	162 5	255 5	172 4	315 8	221 6	173 4	2195
Spacing: NW	27	6	22	40	8	31	18	25	25	56	30	25	313
	96	28	108	30	67	41	99	410	224	310	184	120	1717
PRONGHORN 1			NESE 17-152-94	F#: 11686	SOW: F	C-O: 118192	C-W: 10694	C-G: 406900	COMP: 12/12/1985				
R&LU: 5138	336 24	396 25	619 31	310 27	524 31	315 26	468 25	400 30	399 30	395 31	556 30	412 31	5130
Spacing: SE	27	32	49	43	27	30	37	53	46	60	43	37	484
	1687	2400	2767	1598	2565	1998	3233	2957	2073	2607	1895	894	26674
THREE AFFILIATED TRIBES													
DRAGS WOLF 1			NWSW 27-152-94	F#: 4168	SOW: SI	C-O: 134620	C-W: 196	C-G: 109631	COMP: 12/19/1966				
TIDDENS PETROLEUM CORP.													
DORIS SLAATEN 1			SENW 30-153-94	F#: 2839	SOW: PNA	C-O: 479	C-W: 0	C-G: 0	COMP: 2/16/1967				
Pool Totals: Oil	5300	4609	6689	5390	6069	5001	5198	5997	6023	5433	5747	4355	65811
Wells: 52 Wtr	2480	1608	2168	2796	3681	1939	1304	1481	3357	2756	2181	1678	27429
Gas	14874	12946	18071	16445	18815	15897	15684	20020	20085	15465	14871	9721	192894

ANTELOPE - SILURIAN
AMERADA HESS CORPORATION

ANTELOPE-DEVONIAN UNIT 111			SENE 32-153-94	F#: 1359	SOW: PNA	C-O: 3	C-W: 4	C-G: 0	COMP: 11/29/1994				
ANTELOPE-MADISON UNIT D-523			NWSE 32-153-94	F#: 1495	SOW: PNA	C-O: 373269	C-W: 627409	C-G: 0	COMP: 8/19/1962				
ANTELOPE-DEVONIAN UNIT 8			NESE 1-152-95	F#: 2373	SOW: PNA	C-O: 231316	C-W: 150953	C-G: 0	COMP: 2/16/1960				
OLESON UNIT 1			NWSE 30-153-94	F#: 2665	SOW: PNA	C-O: 397915	C-W: 540401	C-G: 0	COMP: 8/22/1960				
ANTELOPE UNIT B 1			C NW 1-152-95	F#: 3086	SOW: GL	C-O: 1867540	C-W: 4798702	C-G: 1069363	COMP: 4/11/1962				
R&LU: 18401	1488 31	1536 28	1689 31	1503 30	1638 31	1449 30	1547 31	1443 31	1502 30	1466 31	1630 30	1673 31	18564
Spacing: W2	17177	15143	18704	18732	18472	16946	15550	20490	21392	18949	21230	22464	225249
	1983	1782	2102	1898	2115	3225	3157	3338	3260	3216	3197	3775	33048
ANTELOPE UNIT E 1			NWN 32-153-94	F#: 3323	SOW: SI	C-O: 910415	C-W: 2083150	C-G: 438791	COMP: 3/27/1963				
R&LU: 0	0 0	0 0	0 0	0 0	0 0	0 0	0 0	0 0	0 0	0 0	0 0	0 0	0
Spacing: FILE	0	0	0	0	0	0	0	0	0	0	0	0	0
	0	0	0	0	0	0	0	0	0	0	0	0	0
ANTELOPE UNIT F 1			NWN 7-152-94	F#: 3387	SOW: PNA	C-O: 655299	C-W: 3324654	C-G: 530148	COMP: 8/15/1963				
ADU 9			LT7 1-152-95	F#: 13521	SOW: PNA	C-O: 7709	C-W: 58842	C-G: 8721	COMP: 8/4/2001				
Pool Totals: Oil	1488	1536	1689	1503	1638	1449	1547	1443	1502	1466	1630	1673	18564
Wells: 8 Wtr	17177	15143	18704	18732	18472	16946	15550	20490	21392	18949	21230	22464	225249
Gas	1983	1782	2102	1898	2115	3225	3157	3338	3260	3216	3197	3775	33048

ANTELOPE - STONEWALL
AMERADA HESS CORPORATION

ADU 9 LT7 1-152-95 F#: 13521 SOW: PNA C-O: 11629 C-W: 83 C-G: 36803 COMP: 7/23/1993

ANTELOPE - WINNIPEG/DEADWOOD
AMERADA HESS CORPORATION

BRENNALACEY 1 32			LT7 1-152-95	F#: 13405	SOW: F	C-O: 11200	C-W: 45260	C-G: 15684166	COMP: 11/10/1992				
R&LU: 559	59 31	0 28	59 30	58 30	59 30	54 30	58 31	55 31	54 30	50 30	0 30	58 30	564
Spacing: GSEC	327	256	356	475	371	269	241	347	299	166	228	264	3599
	61670	51661	56754	54159	49946	49838	49680	49298	46501	45789	52530	47362	615188

Operator-Lease	Jan	Feb	Mar	Apr	May	Jun	Jul	Aug	Sep	Oct	Nov	Dec	2005 Total
OSCAR MOE 32-43			NESE 32-153-94		F#: 13647 SOW: F		C-O: 9134		C-W: 23209		C-G: 9432544		COMP: 9/29/1994
R&LU: 532	55 31	0 28	54 30	54 29	55 28	52 28	57 30	52 29	51 29	53 31	0 30	54 30	537
Spacing: GSEC	223	138	280	394	351	392	288	474	416	386	476	473	4291
	52708	48904	56167	56472	52412	50507	50004	47018	46178	50758	47032	43767	601927
Pool Totals: Oil	114	0	113	112	114	106	115	107	105	103	0	112	1101
Wells: 2 Wtr	550	394	636	869	722	661	529	821	715	552	704	737	7890
Gas	114378	100565	112921	110631	102358	100345	99684	96316	92679	96547	99562	91129	1217115

ANTELOPE CREEK - MADISON
JETTISON, INC.

NEER 11-1 SESW 11-149-101 F#: 10816 SOW: PNA C-O: 6434 C-W: 14225 C-G: 3890 COMP: 12/20/1987

ANTELOPE CREEK - RED RIVER
ENRON OIL & GAS CO.

BELL 14 1 NENW 14-149-101 F#: 11282 SOW: PNA C-O: 42960 C-W: 20107 C-G: 105129 COMP: 1/1/1985
JETTISON, INC.

NEER 11-1 SESW 11-149-101 F#: 10816 SOW: PNA C-O: 27568 C-W: 15169 C-G: 108244 COMP: 10/6/1984

ANTELOPE CREEK - STONEWALL
JETTISON, INC.

NEER 11-1 SESW 11-149-101 F#: 10816 SOW: PNA C-O: 950 C-W: 7671 C-G: 4845 COMP: 1/17/1987

ANTLER - MADISON
ANTLER - MADISON UNIT
WARD-WILLISTON COMPANY

ANTLER MIDALE UNIT 43-24 NESE 24-163-82 F#: 4995 SOW: AL C-O: 84649 C-W: 257337 C-G: 6674 COMP: 1/24/1971
R&LU: 0 200 31 200 28 200 31 220 30 220 30 167 20 177 31 177 31 167 30 207 30 207 30 207 31 2349
Spacing: U 1950 1950 1925 1825 1805 1800 1840 1920 1930 1900 1900 2300 23045
30 30 30 30 30 30 30 30 30 30 30 30 360

ANTLER MIDALE UNIT 14-19 SWSW 19-163-81 F#: 5035 SOW: AL C-O: 158730 C-W: 196885 C-G: 8805 COMP: 3/17/1971
R&LU: 0 72 10 136 28 136 31 155 30 155 30 155 30 168 31 168 31 168 30 209 30 209 30 209 31 1940
Spacing: U 2850 2850 2800 2700 2905 2910 2920 2900 2910 2920 2920 3320 34905
30 30 30 30 30 30 30 30 30 30 30 30 360

ANTLER MIDALE UNIT 11-30 NWN 30-163-81 F#: 5193 SOW: AL C-O: 44408 C-W: 436682 C-G: 2784 COMP: 10/16/1972
R&LU: 0 124 31 124 28 124 31 130 30 130 30 130 30 130 31 130 31 130 30 150 30 150 30 9 3 1461
Spacing: U 4800 4800 4810 4790 4750 4740 4840 4750 4775 4750 4750 5150 57705
30 30 30 30 30 30 30 30 30 30 30 30 360

ANTLER MIDALE UNIT 13-19 NWSW 19-163-81 F#: 8045 SOW: AL C-O: 55309 C-W: 121535 C-G: 7607 COMP: 2/19/1981
R&LU: 0 200 31 200 28 200 31 200 30 211 30 211 30 221 31 207 31 177 30 207 30 0 1 0 1 2034
Spacing: U 3190 3190 2200 2100 2050 2060 2070 1950 1960 1950 1950 2333 27003
30 30 30 30 30 30 30 30 30 30 30 30 360

ANTLER MIDALE UNIT 44-24 SESE 24-163-82 F#: 14733 SOW: AL C-O: 11437 C-W: 272936 C-G: 2721 COMP: 11/14/1997
R&LU: 0 200 31 200 28 200 31 230 30 210 30 210 30 210 31 210 31 190 30 190 30 104 20 104 31 2258
Spacing: U 4120 4120 4100 4000 3990 3980 3970 4010 4050 4060 4060 4460 48920
30 30 30 30 30 30 30 30 30 30 30 30 360

ANTLER MIDALE UNIT 41-25 NENE 25-163-82 F#: 14747 SOW: WI C-O: 2558 C-W: 36515 C-G: 547 COMP: 1/5/1998

ANTLER MIDALE UNIT 42-25 SENE 25-163-82 F#: 14748 SOW: AL C-O: 9120 C-W: 353909 C-G: 2653 COMP: 1/28/1998
R&LU: 0 186 31 186 28 34 10 0 1 0 1 0 10 0 0 0 0 0 0 0 0 0 0 0 0 406
Spacing: U 4900 4900 2120 2100 2125 2120 0 0 0 0 0 0 18265
30 30 30 30 30 30 30 30 30 30 30 30 300

ANTLER MIDALE UNIT 32-25 SWNE 25-163-82 F#: 14751 SOW: AL C-O: 13743 C-W: 305222 C-G: 1850 COMP: 2/27/1998
R&LU: 14438 200 31 200 28 200 31 220 30 220 30 220 30 220 31 220 31 200 30 200 30 200 30 200 31 2500
Spacing: U 4570 4570 4500 4450 4425 4400 4300 4250 4275 4250 4250 4650 52890
10 10 10 10 10 10 10 10 10 10 10 10 120

Operator-Lease	Jan	Feb	Mar	Apr	May	Jun	Jul	Aug	Sep	Oct	Nov	Dec	2005 Total
ANTLER MIDALE UNIT 12-30													
R&LU: 0	100 31	100 28	100 31	130 30	130 30	130 30	130 31	130 31	130 30	130 30	130 30	130 31	1470
Spacing: U	6100	6100	6050	6000	6050	6040	6000	6100	6125	6120	6120	6520	73325
	30	30	30	30	30	30	30	30	30	30	30	30	360
Unit Totals: Oil	1282	1346	1194	1285	1276	1223	1256	1242	1162	1293	1000	859	14418
Wells: 9 Wtr	32480	32480	28505	27965	28100	28050	25940	25880	26025	25950	25950	28733	336058
Gas	220	220	220	220	220	220	220	220	220	220	190	190	2580
Pool Totals: Oil	1282	1346	1194	1285	1276	1223	1256	1242	1162	1293	1000	859	14418
Wells: 9 Wtr	32480	32480	28505	27965	28100	28050	25940	25880	26025	25950	25950	28733	336058
Gas	220	220	220	220	220	220	220	220	220	220	190	190	2580

ARNEGARD - MADISON
MUREX PETROLEUM CORPORATION

HEGGEN 33R-29													
R&LU: 3147	303 31	258 28	291 31	289 30	291 31	242 28	323 31	255 31	233 30	284 31	262 29	272 30	3303
Spacing: NWSE	1575	1356	1504	1439	1459	1416	1508	1478	1438	1407	1374	1423	17377
	264	224	253	251	253	211	281	222	234	247	228	237	2905

ASH - RED RIVER
LUFF EXPLORATION COMPANY

BOCK-WHITE 1-34													
FANDRICK 16-33													

ASH COULEE - BAKKEN
ARMSTRONG OPERATING, INC.

KARLA 21-16H													
USA-PEROW 14-8H													
BTA OIL PRODUCERS													
2008 JV-P GERTRUDE B. 1-2													
CHOCTAW II OIL & GAS, LTD.													
SIDEWINDER 1-7													
HAWKEYE 1-19													
VIPER 2-18													
CONOCO INC.													
FEDERAL HANSON 8 1													
GRIFFON & ASSOCIATES, L.L.C.													
NAUTILUS 1-11													
R&LU: 652	55 8	75 25	18 28	63 28	32 31	38 30	64 30	75 31	22 30	65 29	23 30	80 31	610
Spacing: W2	52	0	60	0	45	0	25	0	30	0	25	15	252
	200	633	835	1108	1223	1100	1604	2012	1021	1490	879	1953	14058
C. WOLF 1-14													
R&LU: 1212	93 31	95 28	68 31	109 30	68 31	67 30	98 24	137 31	71 27	137 31	98 30	106 31	1147
Spacing: E2	35	0	50	0	50	0	40	0	60	0	25	30	290
	2181	1846	1921	1938	1863	1479	1735	2786	2290	2569	2383	2403	25394
HUNT PETROLEUM (AEC), INC.													
RACHEL SHAPIRO 5-1													
R&LU: 959	106 31	97 28	84 31	110 30	99 31	78 30	87 31	84 31	87 30	91 31	80 30	78 31	1081
Spacing: E2	0	0	47	3	46	33	32	30	28	35	46	45	345
	3061	2813	3021	3021	3206	3286	3529	3434	2963	3295	3426	3625	38680
KETCH 1-17													
R&LU: 1069	79 31	96 28	94 31	81 30	82 31	108 30	93 31	103 31	50 30	19 30	14 28	15 31	834
Spacing: W2	0	0	27	20	25	30	35	10	14	2	19	0	182
	1469	1415	1882	1659	1260	1314	1621	1537	1078	932	693	758	15618

Operator-Lease	Jan	Feb	Mar	Apr	May	Jun	Jul	Aug	Sep	Oct	Nov	Dec	2005 Total
DEBRA RAUCH 1-1 (H)			SESE 1-142-102	F#: 12937	SOW: GL	C-O: 113563	C-W: 3393	C-G: 550390	COMP: 11/11/1990				
R&LU: 1297	100 31	119 28	111 31 102 30	110 31 112 30	117 31 104 31	111 29 111 31	83 27 88 31						1268
Spacing: E2	60	0	32 26	34 36	32 34	27 28	48 35						392
	930	818	952 1283	1503 1681	1495 1818	1360 1838	1285 1807						16770
SAMANTHA SHAPIRO 9-1 (H)			NWN 9-142-101	F#: 12938	SOW: AL	C-O: 87308	C-W: 1266	C-G: 114001	COMP: 9/24/1990				
R&LU: 555	44 13 53 8	38 6 55 8	50 7 55 6	51 6 44 6	39 6 46 5	38 6 45 6							558
Spacing: W2	0	2	0 0	0 0	8 0	0 0	0 0						10
	182	112	84 112	98 84	84 84	84 70	84 84						1162
NANCY RAUCH 21-1(H)			SWNW 21-142-101	F#: 12967	SOW: AL	C-O: 138451	C-W: 1232	C-G: 178268	COMP: 2/9/1991				
R&LU: 4639	429 31 372 28	396 31 353 30	311 24 377 30	379 31 349 31	352 30 355 31	336 30 345 31							4354
Spacing: W2	0	0	3 33	29 6	8 16	15 15	19 73						217
	521	494	456 482	528 622	679 664	638 663	639 644						7030
STATE 36-1			SWSE 36-143-102	F#: 13004	SOW: GL	C-O: 138020	C-W: 5715	C-G: 930310	COMP: 1/20/1991				
R&LU: 1768	197 30 126 28	196 31 125 30	230 31 157 30	154 31 147 31	103 30 159 31	144 31 131 31							1869
Spacing: SEC	7	69	43 23	31 32	42 35	27 33	54 22						418
	6855	6237	6637 6369	6547 6327	6630 6497	4996 6209	6023 5771						75098
SLAWSON EXPLORATION COMPANY, INC.													
SPINNAKER FEDERAL 1-18			SESE 18-142-101	F#: 12635	SOW: PNA	C-O: 13116	C-W: 400	C-G: 8984	COMP: 7/16/1989				
WHITING OIL AND GAS CORPORATION													
EXOCET 1-13			NENE 13-142-102	F#: 12851	SOW: PNA	C-O: 49022	C-W: 45	C-G: 30850	COMP: 4/18/1990				
TRIDENT 1-12			NWSW 12-142-102	F#: 12925	SOW: PNA	C-O: 30439	C-W: 10	C-G: 13614	COMP: 11/16/1990				
MACKOFF 5-2H			SWSW 5-142-101	F#: 13155	SOW: PNA	C-O: 1160	C-W: 0	C-G: 1099	COMP: 10/18/1991				
Pool Totals: Oil	1103	1033	1005 998	982 992	1043 1043	835 983	816 888						11721
Wells: 19 Wtr	154	71	262 105	260 137	214 125	209 113	236 220						2106
Gas	15399	14368	15788 15972	16228 15893	17377 18832	14430 17066	15412 17045						193810
ASH COULEE - IRDBEAR													
BTA OIL PRODUCERS													
OLSEN 9210 JV-P 1			SWNW 14-142-102	F#: 14958	SOW: AL	C-O: 90808	C-W: 3304	C-G: 95710	COMP: 6/26/2000				
R&LU: 8842	996 31 899 28	917 31 784 29	273 16 537 25	710 29 729 31	721 30 719 31	699 30 718 31							8702
Spacing: W2	73	0	0 64	124 215	94 18	35 13	105 0						741
	963	882	888 772	274 412	673 616	653 619	559 568						7879
ASH COULEE - RED RIVER													
CONOCO INC.													
FEDERAL HANSON 8 1			NESE 8-142-101	F#: 8075	SOW: PNA	C-O: 7691	C-W: 6615	C-G: 2374	COMP: 5/16/1982				
ASSINIBOINE - MADISON													
ENTERPRISE ENERGY, INC.													
HAZEL B. THORSON 1-25			NESE 25-151-104	F#: 9623	SOW: PNA	C-O: 34414	C-W: 140720	C-G: 7892	COMP: 7/12/1987				
NANCE PETROLEUM CORPORATION													
HART-PAULSON 24-43			NESE 24-151-104	F#: 8985	SOW: PNA	C-O: 466	C-W: 1170	C-G: 148	COMP: 1/19/2000				
KOCH 1-24-X			NESW 24-151-104	F#: 9702	SOW: AL	C-O: 77463	C-W: 178857	C-G: 62624	COMP: 10/1/1987				
R&LU: 2037	215 31 186 28	216 31 205 30	197 31 202 30	210 31 219 31	201 30 50 10	202 27 0 0							2103
Spacing: SW	763	776	783 808	773 767	848 743	777 235	734 0						8007
	155	136	155 150	155 150	154 155	150 43	136 0						1539
WILLISTON INDUSTRIAL SUPPLY CORPORATION													
THORSON 24-32X			SWNE 24-151-104	F#: 10463	SOW: AL	C-O: 171673	C-W: 439518	C-G: 100056	COMP: 11/11/1986				
R&LU: 2487	301 31 275 28	285 31 277 30	301 31 274 30	256 31 292 31	143 1 74 5	0 0 154 11							2632
Spacing: NE	1607	1498	1644 1549	1594 1634	1698 1602	988 95	0 758						14667
	0	0	24 36	56 2	21 0	0 5	0 0						144
Pool Totals: Oil	516	461	501 482	498 476	466 511	344 124	202 154						4735
Wells: 4 Wtr	2370	2274	2427 2357	2367 2401	2546 2345	1765 330	734 758						22674
Gas	155	136	179 186	211 152	175 155	150 48	136 0						1683

Operator-Lease Jan Feb Mar Apr May Jun Jul Aug Sep Oct Nov Dec 2005 Total

ASSINIBOINE - RED RIVER
ENTERPRISE ENERGY, INC.

HAZEL B. THORSON 1-25 NESE 25-151-104 F#: 9623 SOW: PNA C-O: 11382 C-W: 35749 C-G: 6093 COMP: 8/18/1982
NANCE PETROLEUM CORPORATION

HART-PAULSON 24-43 NESE 24-151-104 F#: 8985 SOW: PNA C-O: 601596 C-W: 776745 C-G: 495031 COMP: 4/10/1982

AURELIA - MADISON
INEXCO OIL CO.

WEHRMAN 1-32 NWN 32-158-87 F#: 10275 SOW: PNA C-O: 2751 C-W: 31060 C-G: 1028 COMP: 10/5/1983

AVOCA - BAKKEN
GALAXY OIL CO.

SOC MINERALS 1 SWSW 13-154-100 F#: 8256 SOW: F C-O: 1838 C-W: 11 C-G: 10 COMP: 8/29/1995

R&LU: 159	11 28	11 27	12 29	12 28	12 19	11 30	12 29	11 31	11 30	9 14	12 28	11 27	135
Spacing: SW	0	0	0	0	0	0	0	0	0	0	0	0	0
	0	0	0	0	0	0	0	0	0	0	0	0	0

AVOCA - MADISON
CITATION OIL & GAS CORP.

DONAHUE 1-23 NENE 23-154-100 F#: 8646 SOW: AL C-O: 126563 C-W: 100317 C-G: 123894 COMP: 12/29/1981
R&LU: 3082 240 31 231 28 243 28 266 27 174 17 50 6 400 8 332 26 278 30 276 31 251 30 230 31 2971
Spacing: NE 228 248 223 220 118 54 114 286 536 361 264 272 2924
129 218 274 73 91 6 12 44 411 228 201 136 1823

ETZEL 1-23 NESW 23-154-100 F#: 9468 SOW: AL C-O: 83563 C-W: 81632 C-G: 119335 COMP: 6/11/1982
R&LU: 2218 211 31 193 28 210 31 181 30 196 31 177 30 123 22 152 17 209 30 196 31 197 30 172 31 2217
Spacing: SW 207 191 191 183 210 201 116 107 265 244 208 203 2326
48 38 126 245 261 231 185 185 422 266 169 82 2258

GALAXY OIL CO.

SOC MINERALS 1 SWSW 13-154-100 F#: 8256 SOW: AL C-O: 22520 C-W: 21723 C-G: 18901 COMP: 7/9/1983
R&LU: 714 51 28 50 27 52 29 56 28 56 19 50 30 55 29 51 31 51 30 38 14 53 28 51 27 614
Spacing: SW 50 65 55 65 165 65 65 67 69 49 63 64 842
63 50 68 69 67 72 80 83 92 45 74 67 830

ST OIL COMPANY

BOSS 22-25 1 SENW 25-154-100 F#: 11761 SOW: AL C-O: 83136 C-W: 45027 C-G: 48005 COMP: 11/20/1985
R&LU: 2483 215 31 202 31 218 31 158 30 204 31 170 29 197 23 205 26 196 30 178 30 186 30 173 31 2302
Spacing: NW 156 139 152 145 193 153 112 190 219 195 156 171 1981
0 0 0 0 0 0 0 0 0 0 0 0 0

Pool Totals: Oil	717	676	723	661	630	447	775	740	734	688	687	626	8104
Wells: 4 Wtr	641	643	621	613	686	473	407	650	1089	849	691	710	8073
Gas	240	306	468	387	419	309	277	312	925	539	444	285	4911

AVOCA - RED RIVER
GALAXY OIL CO.

SOC MINERALS 1 SWSW 13-154-100 F#: 8256 SOW: PNA C-O: 19275 C-W: 3799 C-G: 69186 COMP: 5/13/1981

BADEN - MADISON
CELERON OIL & GAS CO.

PULLEN 1-33 NENE 33-159-88 F#: 8697 SOW: PNA C-O: 412 C-W: 12936 C-G: 0 COMP: 7/28/1981

LEHMAN 15-28 SWSE 28-159-88 F#: 9752 SOW: PNA C-O: 1948 C-W: 55581 C-G: 0 COMP: 11/15/1982

HOME PETROLEUM CORP.

LEHMAN FLB 1-21 NENW 21-159-88 F#: 10326 SOW: PNA C-O: 133 C-W: 3587 C-G: 0 COMP: 11/21/1983

RITTER, LABER & ASSOCIATES, INC.

KING 5-27 SWNW 27-159-88 F#: 9953 SOW: PNA C-O: 13680 C-W: 42638 C-G: 383 COMP: 2/10/1983

BAILEY - BAKKEN
MISSOURI RIVER ROYALTY CORPORATION

ANDEKER 44-34 1 SESE 34-146-94 F#: 12927 SOW: PNA C-O: 7037 C-W: 4 C-G: 2351 COMP: 9/1/1990

Operator-Lease	Jan	Feb	Mar	Apr	May	Jun	Jul	Aug	Sep	Oct	Nov	Dec	2005 Total
----------------	-----	-----	-----	-----	-----	-----	-----	-----	-----	-----	-----	-----	------------

PDC CORPORATION

FEDORA 34-22H			SWSE	22-146-94	F#: 15854	SOW: F	C-O: 18853	C-W: 4517	C-G: 9139	COMP: 9/15/2005							
R&LU: 18358								635	1	8557	31	4832	31	4829	31	18853	
Spacing: 2SEC								0		2962		767		788		4517	
								0		3454		2906		2779		9139	
Pool Totals: Oil													635	8557	4832	4829	18853
Wells: 2 Wtr													0	2962	767	788	4517
Gas													0	3454	2906	2779	9139

**BAKER - DUPEROW
NANCE PETROLEUM CORPORATION**

CORPS OF ENGINEERS	31-10		NWNE	10-153-101	F#: 11920	SOW: AL	C-O: 111819	C-W: 205305	C-G: 76834	COMP: 10/7/1999															
R&LU: 14301	1232	31	1179	28	1181	30	1163	29	1271	31	991	27	1256	31	1212	31	1190	30	1219	31	1152	30	1174	31	14220
Spacing: N2	2788		2745		2672		2956		3046		2440		2719		2766		2574		2606		2478		2711		32501
	934		904		1022		1087		1154		948		1197		1205		1225		1152		1112		1079		13019

**BAKER - MADISON
NANCE PETROLEUM CORPORATION**

LINDVIG	1-11		SESE	11-153-101	F#: 9309	SOW: AL	C-O: 170993	C-W: 213944	C-G: 203176	COMP: 4/29/1982															
R&LU: 3186	306	31	249	28	281	31	265	30	281	31	258	30	261	31	259	31	250	30	258	31	252	30	294	31	3214
Spacing: SE	844		705		778		750		775		714		801		738		709		755		681		698		8948
	713		644		713		690		713		674		713		702		652		713		690		711		8328
BASIC GAME AND FISH	34-3		SWSW	2-153-101	F#: 11745	SOW: AL	C-O: 313484	C-W: 40870	C-G: 144133	COMP: 1/19/1986															
R&LU: 15321	1545	31	1380	28	1529	31	1416	30	1386	31	1365	30	328	17	1303	31	1297	30	1255	31	1283	30	1211	31	15298
Spacing: S2	548		465		566		546		522		519		78		367		461		364		361		373		5170
	511		444		514		549		602		527		153		417		485		496		454		491		5643
M AND G	14-2		SWSW	2-153-101	F#: 11751	SOW: AL	C-O: 73805	C-W: 51754	C-G: 51487	COMP: 1/7/1996															
R&LU: 2676	220	30	217	28	233	31	263	30	223	31	217	30	222	31	163	25	0	0	121	8	345	26	296	31	2520
Spacing: SW	392		323		388		338		406		385		409		321		0		141		599		512		4214
	849		802		842		827		871		877		807		698		12		271		766		883		8505
LEWIS AND CLARK	2-4H		SENE	4-153-101	F#: 15358	SOW: AL	C-O: 49565	C-W: 57198	C-G: 22567	COMP: 6/6/2003															
R&LU: 13372	1311	31	1130	26	1114	31	980	30	1218	29	1147	30	1100	29	1106	31	1031	30	992	28	1033	30	1028	31	13190
Spacing: ICO	1518		1339		1190		1033		1748		1366		1245		1335		1250		986		1350		1144		15504
	762		576		541		466		527		584		615		555		474		454		488		488		6530

PRINCETON ENERGY CORP.

SCHMITZ	12-4C		SESW	12-153-101	F#: 9450	SOW: PNA	C-O: 1022	C-W: 9601	C-G: 0	COMP: 9/28/1984															
Pool Totals: Oil													3382	2976	3157	2924	3108	2987	1911	2831	2578	2626	2913	2829	34222
Wells: 5 Wtr													3302	2832	2922	2667	3451	2984	2533	2761	2420	2246	2991	2727	33836
Gas													2835	2466	2610	2532	2713	2662	2288	2372	1623	1934	2398	2573	29006

**BAKER - RED RIVER
NANCE PETROLEUM CORPORATION**

ROSEBUD	22-11		SENE	11-153-101	F#: 11549	SOW: AL	C-O: 190795	C-W: 9160	C-G: 1060234	COMP: 9/21/1985															
R&LU: 2678	382	31	245	28	262	31	243	30	258	31	217	30	256	31	252	31	188	30	217	31	172	30	177	29	2869
Spacing: N2	18		35		24		16		22		14		11		29		6		2		27		30		234
	4665		4139		5111		4424		4801		4486		4725		4665		4376		4420		3511		3327		52650
M AND G	14-2		SWSW	2-153-101	F#: 11751	SOW: PNA	C-O: 30119	C-W: 8026	C-G: 166734	COMP: 10/12/1987															
CORPS OF ENGINEERS	31-10		NWNE	10-153-101	F#: 11920	SOW: PNA	C-O: 177011	C-W: 39983	C-G: 866601	COMP: 11/17/1986															
FRENCH-PINNEY	24-3		SESW	3-153-101	F#: 12129	SOW: AL	C-O: 419400	C-W: 243836	C-G: 740994	COMP: 7/16/1987															
R&LU: 4588	445	31	201	16	458	31	402	30	386	30	433	30	429	31	456	31	404	30	462	31	218	30	233	31	4527
Spacing: S2	1682		974		1996		1728		1851		1824		1987		1960		2049		2391		1314		1121		20877
	215		260		500		489		570		599		655		576		580		612		314		211		5581
Pool Totals: Oil													827	446	720	645	644	650	685	708	592	679	390	410	7396
Wells: 4 Wtr													1700	1009	2020	1744	1873	1838	1998	1989	2055	2393	1341	1151	21111
Gas													4880	4399	5611	4913	5371	5085	5380	5241	4956	5032	3825	3538	58231

Operator-Lease	Jan	Feb	Mar	Apr	May	Jun	Jul	Aug	Sep	Oct	Nov	Dec	2005 Total
----------------	-----	-----	-----	-----	-----	-----	-----	-----	-----	-----	-----	-----	------------

BANKS - RED RIVER

AMERADA HESS CORPORATION

ENDERUD 1-17 RE 1			SWNE 17-152-98	F#: 8626	SOW: F	C-O: 5		C-W: 258		C-G: 89404	COMP: 12/12/1981		
R&LU: 0	3	1	0 0	0 0	0 0	0 0	0 0	0 0	0 0	0 0	0 18	2 25	5
Spacing: SEC		40	0	0	0	0	0	0	0	0	29	189	258
		3520	0	0	0	0	0	0	0	397	28790	56697	89404

BANNER - MADISON

RYAN EXPLORATION, INC.

NORDQUIST 151-89-23 DCB			SWSE 23-151-89	F#: 14815	SOW: PNA	C-O: 61241		C-W: 164233		C-G: 21600	COMP: 7/16/1998		
-------------------------	--	--	----------------	-----------	----------	------------	--	-------------	--	------------	-----------------	--	--

BAR BUTTE - MADISON

FARMERS UNION CENTRAL EXCHANGE, INC.

LARSON 10-15			NWSE 15-159-102	F#: 6162	SOW: PNA	C-O: 518		C-W: 0		C-G: 0	COMP: 9/15/1977		
--------------	--	--	-----------------	----------	----------	----------	--	--------	--	--------	-----------------	--	--

BARTA - MADISON

MISSOURI RIVER ROYALTY CORPORATION

HIBL 1			NWN 7-141-97	F#: 11543	SOW: AL	C-O: 112415		C-W: 242065		C-G: 58739	COMP: 8/21/1985			
R&LU: 2480	48	9	120 20	253 31	250 30	176 24	284 30	122 15	253 31	75 12	163 23	247 29	239 31	2230
Spacing: NW	554	1722	2575	2575	1943	2547	1248	2913	985	1891	2164	2227	23344	
	10	10	10	10	10	10	10	10	10	10	10	10	120	

NANCE PETROLEUM CORPORATION

STEFFAN 12-6H			SWNW 6-141-97	F#: 14630	SOW: AL	C-O: 174044		C-W: 55986		C-G: 196470	COMP: 6/16/1997			
R&LU: 16876	1527	31	1347 28	1508 31	1460 30	1445 31	1467 30	1313 25	1505 31	531 12	1792 30	1538 30	1451 31	16884
Spacing: W2	556	457	501	504	472	471	276	511	326	164	500	445	5183	
	2014	1812	1999	1939	1961	1934	1637	1994	785	1868	1903	1809	21655	

Pool Totals: Oil	1575	1467	1761	1710	1621	1751	1435	1758	606	1955	1785	1690	19114
Wells: 2 Wtr	1110	2179	3076	3079	2415	3018	1524	3424	1311	2055	2664	2672	28527
Gas	2024	1822	2009	1949	1971	1944	1647	2004	795	1878	1913	1819	21775

BATTLEVIEW - MADISON

CONDOR PETROLEUM, INC.

CARLSON 8-36			SENE 36-159-95	F#: 7433	SOW: AL	C-O: 110842		C-W: 655487		C-G: 370619	COMP: 6/5/1980			
R&LU: 2694	236	31	213 28	240 31	216 30	238 31	215 30	225 31	220 31	214 30	223 31	221 30	226 31	2687
Spacing: ENE	3492	3281	3767	3366	3575	3515	3917	3729	3303	3595	3548	3492	42580	
	1336	1254	1428	1319	1407	1361	1447	1412	1340	1381	1327	1306	16318	

STATE 1-36			SENW 36-159-95	F#: 10331	SOW: AL	C-O: 73026		C-W: 371364		C-G: 37152	COMP: 9/23/1983			
R&LU: 1866	184	31	144 24	171 31	161 30	176 31	150 30	162 31	156 31	149 30	165 31	136 30	130 31	1884
Spacing: ENW	849	751	818	859	812	823	845	848	723	772	687	533	9320	
	660	624	642	728	758	759	797	787	804	651	747	776	8733	

PINTAIL PETROLEUM, LTD.

HOIBY 4-31 (SWD)			NWN 31-159-94	F#: 8464	SOW: PNA	C-O: 27616		C-W: 219763		C-G: 12067	COMP: 5/29/1981			
TANDE 4-30			NWN 30-159-94	F#: 8690	SOW: AL	C-O: 63407		C-W: 181795		C-G: 57980	COMP: 9/29/1981			
R&LU: 1165	124	28	123 28	92 14	143 30	144 31	130 30	118 31	138 31	157 24	67 17	0 0	0 0	1236
Spacing: WNW	971	916	532	925	1020	869	839	777	777	571	0	0	8197	
	797	137	129	199	310	330	232	342	319	179	0	0	2974	

TANDE 6-30			SENW 30-159-94	F#: 9261	SOW: AL	C-O: 145208		C-W: 668465		C-G: 94691	COMP: 5/28/1982			
R&LU: 3931	232	27	233 18	0 2	481 30	434 31	430 30	310 26	370 31	188 23	465 31	403 30	369 31	3915
Spacing: ENW	1074	858	73	1512	1169	964	823	1286	735	1308	1342	1298	12442	
	599	101	43	276	376	445	247	377	154	522	474	482	4096	

CARLSON 2-36			NWNE 36-159-95	F#: 8000	SOW: AL	C-O: 121660		C-W: 528649		C-G: 246158	COMP: 3/28/1982			
R&LU: 1830	225	20	216 28	226 31	195 30	193 31	191 30	193 31	194 31	199 30	67 17	0 0	0 0	1899
Spacing: WNE	330	1780	1708	1414	1234	996	978	1252	1299	700	0	0	11691	
	634	611	850	846	875	847	829	908	804	626	248	130	8208	

Pool Totals: Oil	1001	929	729	1196	1185	1116	1008	1078	907	987	760	725	11621
Wells: 6 Wtr	6716	7586	6898	8076	7810	7167	7402	7892	6837	6946	5577	5323	84230
Gas	4026	2727	3092	3368	3726	3742	3552	3826	3421	3359	2796	2694	40329

Operator-Lease	Jan	Feb	Mar	Apr	May	Jun	Jul	Aug	Sep	Oct	Nov	Dec	2005 Total
----------------	-----	-----	-----	-----	-----	-----	-----	-----	-----	-----	-----	-----	------------

BAUKOL NOONAN - BAKKEN
MAMMOTH EXPLORATION LLC

MILLER 44-7H			SESE 7-162-95	F#: 15668	SOW: AL	C-O: 10920	C-W: 17340	C-G: 42685	COMP: 1/1/2005				
R&LU: 10840	2256	23 603	25 715	31 922	24 1575	31 1024	30 905	31 736	30 751	28 754	31 327	28 352	10 10920
Spacing: 2SEC	2603	2110	971	1552	2578	1546	1325	1155	1348	1072	899	181	17340
	2990	3325	4123	3120	4123	3990	4123	3990	3724	4123	3724	1330	42685

BAUKOL NOONAN - DUPEROW
CONOCO INC.

CONOCO ROUSE-WILSON 17	1		NENW 17-162-95	F#: 11007	SOW: PNA	C-O: 155	C-W: 2231	C-G: 0	COMP: 11/8/1984
------------------------	---	--	----------------	-----------	----------	----------	-----------	--------	-----------------

BAUKOL NOONAN - MADISON
BROSCHAT ENGINEERING & MANAGEMENT SERVICES, INC.

SMITHBERG 1			NESW 8-162-95	F#: 5441	SOW: PNA	C-O: 82246	C-W: 53690	C-G: 2010	COMP: 8/20/1974
-------------	--	--	---------------	----------	----------	------------	------------	-----------	-----------------

ROCANVILLE CORPORATION

V. OLSON 1			NENE 8-162-95	F#: 1763	SOW: AL	C-O: 333520	C-W: 203907	C-G: 29933	COMP: 3/29/1958				
R&LU: 2855	200	24 244	28 256	31 225	30 186	23 236	30 259	31 253	31 242	30 247	31 232	30 252	31 2832
Spacing: NE	406	456	519	491	352	537	529	502	508	500	482	507	5789
	85	104	109	96	79	101	110	108	103	105	99	107	1206

SAMEDAN OIL CORPORATION

VANDE WALLE 1			NESE 5-162-95	F#: 2018	SOW: PNA	C-O: 272484	C-W: 1157479	C-G: 12129	COMP: 10/14/1958
---------------	--	--	---------------	----------	----------	-------------	--------------	------------	------------------

VAUGHN PETROLEUM, INC.

K. V. ECKLUND 1			SWNW 9-162-95	F#: 1532	SOW: PNA	C-O: 185231	C-W: 297100	C-G: 0	COMP: 9/23/1957
-----------------	--	--	---------------	----------	----------	-------------	-------------	--------	-----------------

Pool Totals: Oil	200	244	256	225	186	236	259	253	242	247	232	252	2832
Wells: 4 Wtr	406	456	519	491	352	537	529	502	508	500	482	507	5789
Gas	85	104	109	96	79	101	110	108	103	105	99	107	1206

BAUMANN DRAIN - MADISON
CHAMPLIN PETROLEUM CO.

TENNYSON 2			NESW 24-163-82	F#: 5051	SOW: PNA	C-O: 932	C-W: 570	C-G: 0	COMP: 6/9/1971
------------	--	--	----------------	----------	----------	----------	----------	--------	----------------

KOCH INDUSTRIES, INC.

WATLAND 1			SENW 23-163-82	F#: 5460	SOW: PNA	C-O: 899	C-W: 14072	C-G: 0	COMP: 9/2/1974
-----------	--	--	----------------	----------	----------	----------	------------	--------	----------------

BAUMANN DRAIN - MADISON UNIT
WARD-WILLISTON COMPANY

WATLAND 1			SENE 23-163-82	F#: 7064	SOW: AL	C-O: 16220	C-W: 39005	C-G: 0	COMP: 9/13/1979				
R&LU: 618	41	31 50	28 113	31 6	3 52	15 90	30 20	15 30	25 53	30 50	30 53	30 45	31 603
Spacing: U	170	170	167	122	150	105	105	155	130	187	93	140	1694
	0	0	0	0	0	0	0	0	0	0	0	0	0

WATLAND A 1			SWNW 24-163-82	F#: 7147	SOW: AL	C-O: 15571	C-W: 34676	C-G: 0	COMP: 9/22/1979				
R&LU: 618	41	31 50	28 113	31 6	3 52	15 90	30 20	15 30	25 53	30 50	30 53	30 45	31 603
Spacing: U	170	170	167	122	150	105	105	155	130	188	94	140	1696
	0	0	0	0	0	0	0	0	0	0	0	0	0

WATLAND 3			NESE 23-163-82	F#: 7375	SOW: WI	C-O: 25	C-W: 586	C-G: 0	COMP: 2/28/1980				
Unit Totals: Oil	82	100	226	12	104	180	40	60	106	100	106	90	1206
Wells: 3 Wtr	340	340	334	244	300	210	210	310	260	375	187	280	3390
Gas	0	0	0	0	0	0	0	0	0	0	0	0	0

Pool Totals: Oil	82	100	226	12	104	180	40	60	106	100	106	90	1206
Wells: 5 Wtr	340	340	334	244	300	210	210	310	260	375	187	280	3390
Gas	0	0	0	0	0	0	0	0	0	0	0	0	0

BEACH - RED RIVER
TIPPERARY OIL & GAS CORPORATION

STECKER 1			NWSE 32-142-105	F#: 7969	SOW: PNA	C-O: 197440	C-W: 202022	C-G: 9584	COMP: 11/16/1980
-----------	--	--	-----------------	----------	----------	-------------	-------------	-----------	------------------

BEAR BUTTE - IRDBEAR
WILLISTON INDUSTRIAL SUPPLY CORPORATION

LARSON 1			NWNE 10-148-101	F#: 8187	SOW: PNA	C-O: 117741	C-W: 419586	C-G: 148968	COMP: 7/9/1982
----------	--	--	-----------------	----------	----------	-------------	-------------	-------------	----------------

Operator-Lease Jan Feb Mar Apr May Jun Jul Aug Sep Oct Nov Dec 2005 Total

BEAR BUTTE - DUPEROW
WILLISTON INDUSTRIAL SUPPLY CORPORATION

LARSON 1			NWNE 10-148-101	F#: 8187	SOW: PNA	C-O: 1092		C-W: 1362	C-G: 7507	COMP: 10/3/1981															
BEAR CREEK - DUPEROW CHRISTMANN ENERGY CORP.																									
TABOR 1-1			SWSW 1-147-96	F#: 11584	SOW: PNA	C-O: 11319		C-W: 12509	C-G: 6683	COMP: 9/14/1985															
BEAR CREEK - DUPEROW UNIT WESTPORT OIL & GAS COMPANY, L.P.																									
KNUTSON-WERRE 3 1			SWSW 3-147-96	F#: 8806	SOW: PNA	C-O: 12414		C-W: 19906	C-G: 2940	COMP: 10/16/1983															
FENTON 27 1 WIW			NWSW 27-148-96	F#: 9682	SOW: WI	C-O: 106002		C-W: 87461	C-G: 63196	COMP: 9/14/1983															
BRANDVIK 11 1			NWSE 11-147-96	F#: 9683	SOW: AL	C-O: 539389		C-W: 485917	C-G: 259531	COMP: 12/13/1982															
R&LU: 0	26	1	0	0	0	0	0	37	1	0	0	30	1	0	0	0	0	0	0	125					
Spacing: U	0	0	0	0	0	0	0	0	0	0	0	0	0	0	0	0	0	0	0	0					
	0	0	0	0	0	0	0	0	0	0	0	0	0	0	0	0	0	0	0	0					
KNUTSON-WERRE 3 2 WIW			NWN 3-147-96	F#: 10317	SOW: WI	C-O: 159136		C-W: 335001	C-G: 103100	COMP: 7/9/1984															
FENTON 27 2			SWNE 27-148-96	F#: 10494	SOW: GL	C-O: 824781		C-W: 999141	C-G: 579293	COMP: 2/1/1984															
R&LU: 10731	990	31	920	28	503	27	905	30	988	31	915	30	924	31	983	31	918	30	865	29	891	30	821	31	10623
Spacing: U	13511	12396	6988	13866	13901	12927	13187	13343	12608	11983	12026	12014	148750												
	0	0	0	0	273	594	620	392	609	540	561	450	4039												
PELTON 2 1 WIW			NENW 2-147-96	F#: 10503	SOW: WI	C-O: 503896		C-W: 41105	C-G: 596250	COMP: 1/23/1984															
WILD TURKEY FEDERAL 1-22			SWSE 22-148-96	F#: 10749	SOW: TA	C-O: 14680		C-W: 18338	C-G: 10687	COMP: 3/9/1985															
PORCUPINE RIDGE 35 1 WIW			NWN 35-148-96	F#: 10861	SOW: WI	C-O: 573404		C-W: 284298	C-G: 482728	COMP: 7/12/1984															
KNUTSON-WERRE 34 2			NWSE 34-148-96	F#: 11087	SOW: GL	C-O: 342723		C-W: 85961	C-G: 172803	COMP: 10/6/1984															
R&LU: 12685	1295	31	1132	28	916	23	1242	30	1097	31	1011	30	1136	31	803	31	1133	30	1069	29	1049	30	810	24	12693
Spacing: U	1592	1506	1030	1139	1270	1267	1726	1180	1550	1518	1470	1180	16428												
	78	27	55	151	687	204	217	222	746	684	654	465	4190												
MARTIN 3 1			NESE 3-147-96	F#: 11269	SOW: AL	C-O: 1119864		C-W: 1240839	C-G: 808981	COMP: 12/6/1984															
R&LU: 11657	760	22	1045	28	1126	31	1074	30	1369	31	1089	30	961	26	1174	31	1029	29	944	29	501	16	424	19	11496
Spacing: U	7708	10699	11814	11137	11860	11378	10203	12561	11499	10832	6032	6009	121732												
	27	0	32	112	931	720	775	465	671	584	307	215	4839												
BRANDVIK 11-2			NENE 11-147-96	F#: 11365	SOW: PNA	C-O: 26344		C-W: 21717	C-G: 10640	COMP: 3/21/1985															
KNUTSON-WERRE 34 3 WIW			SWNW 34-148-96	F#: 11413	SOW: WI	C-O: 221484		C-W: 167251	C-G: 150043	COMP: 5/5/1985															
BEAR CREEK UNIT 27-1			SWSE 27-148-96	F#: 14695	SOW: GL	C-O: 394638		C-W: 667399	C-G: 129894	COMP: 4/25/1998															
R&LU: 8107	203	19	52	13	41	11	47	9	716	27	1070	30	1025	31	1032	31	1002	29	758	26	1048	28	1083	31	8077
Spacing: U	3089	1743	1481	1603	11238	12329	11590	11779	10906	9239	10949	11777	97723												
	710	460	406	179	519	1021	1085	379	659	463	604	671	7156												
BEAR CREEK UNIT 3-1			NWNE 3-147-96	F#: 14696	SOW: AL	C-O: 298992		C-W: 950279	C-G: 98810	COMP: 3/28/1998															
R&LU: 8576	962	31	630	27	70	9	613	30	866	31	708	30	884	31	865	31	860	30	586	28	721	30	757	31	8522
Spacing: U	12535	8528	2498	8971	12656	11240	13286	13069	12184	10552	12474	11674	129667												
	656	538	0	483	986	1073	961	749	1141	895	1094	997	9573												
Unit Totals: Oil	4236	3779	2656	3881	5073	4793	4960	4857	4942	4254	4210	3895	51536												
Wells: 14 Wtr	38435	34872	23811	36716	50925	49141	49992	51932	48747	44124	42951	42654	514300												
Gas	1471	1025	493	925	3396	3612	3658	2207	3826	3166	3220	2798	29797												
Pool Totals: Oil	4236	3779	2656	3881	5073	4793	4960	4857	4942	4254	4210	3895	51536												
Wells: 15 Wtr	38435	34872	23811	36716	50925	49141	49992	51932	48747	44124	42951	42654	514300												
Gas	1471	1025	493	925	3396	3612	3658	2207	3826	3166	3220	2798	29797												
BEAR CREEK - MADISON WESTPORT OIL & GAS COMPANY, L.P.																									
BRANDVIK 11-2			NENE 11-147-96	F#: 11365	SOW: AL	C-O: 82712		C-W: 256435	C-G: 108266	COMP: 4/4/2000															
R&LU: 7228	691	31	604	28	665	31	460	20	649	28	644	30	666	31	655	31	537	25	519	22	585	30	327	19	7002
Spacing: N2	4079	3571	3962	2529	3965	3922	4057	4137	3557	3267	3736	2030	42812												
	1050	815	902	527	803	915	961	915	731	719	824	354	9516												

Operator-Lease	Jan	Feb	Mar	Apr	May	Jun	Jul	Aug	Sep	Oct	Nov	Dec	2005 Total
PORCUPINE RIDGE 11-2H			NWN	2-147-96	F#: 15064	SOW: AL	C-O: 122262	C-W: 87012	C-G: 147837	COMP: 2/2/2001			
R&LU: 12657	1061 24	1108 28	1183 31	762 21	1260 28	1074 30	1094 31	1075 31	848 22	1109 30	1036 30	1057 31	12667
Spacing: N2	1359	1534	1589	1066	1635	1631	1663	1660	1216	1690	1540	1551	18134
	1246	1518	1391	790	1419	1453	1519	1459	1164	1508	1401	1253	16121
PORCUPINE RIDGE 2-2H			SESE	2-147-96	F#: 15415	SOW: AL	C-O: 36264	C-W: 128334	C-G: 45174	COMP: 7/16/2003			
R&LU: 10143	1029 31	931 28	1039 31	639 20	918 27	959 30	963 31	928 31	867 30	778 30	771 30	298 14	10120
Spacing: S2	4063	4070	4752	3183	4307	4297	3985	3929	3592	3356	3156	1573	44263
	1315	1175	1440	751	1124	1050	961	1286	1237	1073	1033	324	12769
Pool Totals: Oil	2781	2643	2887	1861	2827	2677	2723	2658	2252	2406	2392	1682	29789
Wells: 3 Wtr	9501	9175	10303	6778	9907	9850	9705	9726	8365	8313	8432	5154	105209
Gas	3611	3508	3733	2068	3346	3418	3441	3660	3132	3300	3258	1931	38406

BEAR CREEK - RED RIVER

MESA OPERATING CO.

FEDERAL 10 1R SESE 10-147-96 F#: 12142 SOW: PNA C-O: 17614 C-W: 26195 C-G: 293771 COMP: 9/7/1987

MESA OPERATING LIMITED PARTNERSHIP

FEDERAL 10-1 SESE 10-147-96 F#: 9103 SOW: PNA C-O: 191164 C-W: 11380 C-G: 1433757 COMP: 4/30/1982

MESA PETROLEUM CO.

KNUTSON-WERRE 34 1 SWNW 34-148-96 F#: 9462 SOW: PNA C-O: 268576 C-W: 9411 C-G: 1795780 COMP: 6/2/1982

PIONEER NATURAL RESOURCES USA, INC.

PELTON 1-10 NESW 10-147-96 F#: 8077 SOW: PNA C-O: 73188 C-W: 2461 C-G: 315532 COMP: 9/1/1981

WESTPORT OIL & GAS COMPANY, L.P.

TYSVER 1-15 SWD NWNE 15-147-96 F#: 8761 SOW: DRY C-O: 357 C-W: 42 C-G: 0 COMP: 2/25/1984

KNUTSON-WERRE 3 1 SWSW 3-147-96 F#: 8806 SOW: TA C-O: 52227 C-W: 4731 C-G: 271883 COMP: 3/10/1982

KNUTSON-WERRE 34 1R SWNW 34-148-96 F#: 11715 SOW: TA C-O: 90251 C-W: 25902 C-G: 1221773 COMP: 10/23/1985

BEAR DEN - BAKKEN

NANCE PETROLEUM CORPORATION

BEAR DEN 4 NWSE 25-149-96 F#: 11913 SOW: AL C-O: 11699 C-W: 350 C-G: 12059 COMP: 12/29/2001

R&LU: 1873 191 31 152 28 190 31 158 30 169 31 191 30 134 31 175 31 152 30 156 31 154 30 158 31 1980

Spacing: S2 0 0 0 0 0 0 0 0 0 0 0 0 0 0

150 195 200 194 201 197 238 211 201 191 178 207 2363

BEAR DEN - DEVONIAN

FLYING J OIL & GAS, INC.

BEAR DEN UNIT 3 NENE 36-149-96 F#: 2750 SOW: PNA C-O: 89193 C-W: 26568 C-G: 0 COMP: 1/2/1961

TRIO OPERATING COMPANY, INC.

STATE 1-36A NWNE 36-149-96 F#: 14583 SOW: AL C-O: 149806 C-W: 36534 C-G: 102765 COMP: 3/1/1997

R&LU: 5393 1111 31 945 28 786 29 1071 30 1125 31 53 6 22 6 14 1 75 8 43 7 43 8 20 4 5308

Spacing: N2 416 368 427 402 423 426 634 17 528 389 349 190 4569

1142 972 808 1101 1156 108 96 22 117 109 110 82 5823

Pool Totals: Oil 1111 945 786 1071 1125 53 22 14 75 43 43 20 5308

Wells: 2 Wtr 416 368 427 402 423 426 634 17 528 389 349 190 4569

Gas 1142 972 808 1101 1156 108 96 22 117 109 110 82 5823

BEAR DEN - MADISON

ADOBE RESOURCES CORP.

FEDERAL 25 1 NENW 25-149-96 F#: 5513 SOW: PNA C-O: 1692 C-W: 8045 C-G: 97 COMP: 8/29/1975

FLYING J OIL & GAS, INC.

BEAR DEN UNIT 1 NESE 25-149-96 F#: 1469 SOW: PNA C-O: 334060 C-W: 55372 C-G: 44670 COMP: 9/4/1957

NANCE PETROLEUM CORPORATION

BEAR DEN 2 NENE 25-149-96 F#: 1971 SOW: PNA C-O: 745360 C-W: 205983 C-G: 452318 COMP: 9/24/1958

R&LU: 2475 943 17 799 15 490 11 0 0 0 0 0 0 0 0 0 0 0 0 0 0 0 2 2232

Spacing: ENE 510 464 251 0 0 0 0 0 0 0 0 0 0 15 1240

1098 912 447 0 0 0 0 0 0 0 0 0 0 2457

Operator-Lease	Jan	Feb	Mar	Apr	May	Jun	Jul	Aug	Sep	Oct	Nov	Dec	2005 Total
RIGEL, INC.													
C.C.O.C. FEDERAL	1-24		SESE	24-149-96	F#: 6368	SOW: AL	C-O: 174098	C-W: 116548	C-G: 188230	COMP: 3/25/1978			
R&LU: 5246	416 31	213 28	496 31	491 30	510 31	486 30	486 31	508 31	554 30	396 31	545 30	435 21	5536
Spacing: ESE	880	780	695	529	778	765	777	836	576	771	721	472	8580
	367	624	737	676	722	566	752	743	675	596	690	532	7680
Pool Totals: Oil	1359	1012	986	491	510	486	486	508	554	396	545	435	7768
Wells: 4 Wtr	1390	1244	946	529	778	765	777	836	576	771	721	487	9820
Gas	1465	1536	1184	676	722	566	752	743	675	596	690	532	10137
BEAR DEN - RED RIVER													
NANCE PETROLEUM CORPORATION													
BEAR DEN 4			NWSE	25-149-96	F#: 11913	SOW: PNA	C-O: 172924	C-W: 167722	C-G: 1096323	COMP: 3/20/1986			
BEARS TAIL - MADISON													
DAVIS OIL CO.													
BEARS TAIL 12-1			NESE	12-148-90	F#: 9941	SOW: PNA	C-O: 2322	C-W: 10248	C-G: 465	COMP: 4/13/1983			
BEAVER CREEK - IRIDBEAR													
BTA OIL PRODUCERS													
FEDERAL DN 9210 JV-P	2		SWSW	31-143-102	F#: 14932	SOW: AL	C-O: 411631	C-W: 679588	C-G: 244824	COMP: 1/29/2000			
R&LU: 7781	699 31	542 22	782 31	725 30	754 31	702 30	695 31	678 31	476 23	586 26	536 25	654 31	7829
Spacing: W2	13085	10449	15087	14225	14807	14177	14656	14615	10921	12901	12109	15061	162093
	316	357	476	47	317	57	187	500	359	461	329	419	3825
FEDERAL DM 9210 JV-P	2		NENW	6-142-102	F#: 14953	SOW: AL	C-O: 417979	C-W: 713171	C-G: 253160	COMP: 3/1/2000			
R&LU: 25162	2620 30	2323 28	2427 31	2236 30	2179 30	2136 30	2147 31	2022 31	1900 30	1564 26	1590 28	1907 31	25051
Spacing: N2*	13921	13413	14752	14181	14243	14248	14734	14861	14449	12182	12238	15114	168336
	1716	1563	1712	1523	1382	536	883	1493	1384	1199	1028	1338	15757
20006 JV-P BEAVER CREEK FED.	24-23		SESW	23-143-103	F#: 7768	SOW: PNA	C-O: 16584	C-W: 17973	C-G: 3577	COMP: 2/13/1999			
R&LU: 91	74 10	0 0	0 0	1 2	2 1	0 0	0 0	0 0					77
Spacing: S2	131	0	0	120	3	0	0	0					254
	0	0	0	0	0	0	0	0					0
WANNAGAN 9210 JV-P	1		SENE	36-143-103	F#: 15008	SOW: PNA	C-O: 26695	C-W: 175555	C-G: 18408	COMP: 9/15/2000			
REDTAIL 20006 JV-P	1		NESE	22-143-103	F#: 15065	SOW: PNA	C-O: 11574	C-W: 50942	C-G: 2404	COMP: 2/5/2001			
9210 JV-P BARKLAND	1		NESE	1-142-103	F#: 15428	SOW: AL	C-O: 11429	C-W: 4956	C-G: 9481	COMP: 3/31/2004			
R&LU: 3914	426 31	348 26	371 31	228 22	452 31	335 30	313 31	270 31	277 30	312 27	283 30	273 31	3888
Spacing: E2	184	163	187	197	221	177	184	174	175	176	165	177	2180
	337	285	285	69	212	36	74	239	272	311	246	246	2612
HUNT PETROLEUM (AEC), INC.													
HUDSON RANCH 15-1			SENE	15-143-104	F#: 15800	SOW: AL	C-O: 2703	C-W: 2497	C-G: 43	COMP: 11/20/2005			
R&LU: 2426										1208 12	1495 31		2703
Spacing: 2SEC										1256	1241		2497
										12	31		43
SAMSON RESOURCES COMPANY													
AMERADA FEDERAL	32-22		SWNE	22-143-103	F#: 9144	SOW: AL	C-O: 963311	C-W: 291427	C-G: 567276	COMP: 12/8/1998			
R&LU: 30962	1068 16	1592 18	2596 28	3138 30	1213 13	4073 30	3178 31	2980 31	2863 30	2388 30	2575 30	2765 31	30429
Spacing: N2	2013	3052	5399	5133	2169	5688	5672	5369	5331	4921	5080	5066	54893
	653	805	1599	1990	520	1644	1608	1402	1541	1291	1430	1586	16069
SUMMIT RESOURCES, INC.													
WILLIAMSON FEDERAL	24-25 TWIN		NWSW	25-143-103	F#: 13604	SOW: AL	C-O: 57852	C-W: 37477	C-G: 49512	COMP: 11/10/1999			
R&LU: 6870	821 31	463 28	732 31	541 30	879 31	508 30	541 31	531 31	264 25	534 27	543 30	538 31	6895
Spacing: W2	954	699	896	987	767	682	728	708	632	784	769	723	9329
	591	230	403	222	304	17	151	147	136	285	217	524	3227

Operator-Lease	Jan	Feb	Mar	Apr	May	Jun	Jul	Aug	Sep	Oct	Nov	Dec	2005 Total
----------------	-----	-----	-----	-----	-----	-----	-----	-----	-----	-----	-----	-----	------------

WESTPORT OIL & GAS COMPANY, L.P.

MESA FEDERAL 1-9			NWSE 9-143-103	F#: 11422	SOW: AL	C-O: 86379	C-W: 27533	C-G: 91748	COMP: 7/10/1997				
R&LU: 8223	461 31	532 28	631 31	392 30	60 8	12 1	1180 25	1082 31	987 30	945 31	824 28	823 31	7929
Spacing: S2	257	229	212	214	20	0	330	199	156	149	230	168	2164
	253	237	227	302	40	0	1	819	524	486	509	2	3400

BEAVER CREEK 24-15			SESW 15-143-103	F#: 14801	SOW: AL	C-O: 1158721	C-W: 671555	C-G: 747899	COMP: 5/22/1998				
R&LU: 12060	2343 31	1828 28	470 7	0 0	0 0	0 0	1001 24	1342 31	1335 30	1000 26	1259 30	1283 31	11861
Spacing: S2	19472	19094	1942	0	0	0	8443	10720	10406	8486	9676	10038	98277
	1606	1283	287	0	0	0	196	964	957	599	670	803	7365

WHITING OIL AND GAS CORPORATION

STATE 41-16H			NENE 16-143-103	F#: 15752	SOW: AL	C-O: 8355	C-W: 4399	C-G: 6543	COMP: 11/24/2005				
R&LU: 7901										1691 17	6664 31	8355	
Spacing: 2SEC										1260	3139	4399	
										0	6543	6543	

FEDERAL 14-24H			SWSW 24-143-103	F#: 15776	SOW: AL	C-O: 25204	C-W: 8588	C-G: 23907	COMP: 9/19/2005				
R&LU: 24565							1868 12	5107 18	9693 30	8536 31	25204		
Spacing: 2SEC							3490	2370	1874	854	8588		
							385	3615	9869	10038	23907		

Pool Totals: Oil	8512	7628	8009	7261	5539	7766	9055	8905	9970	12436	20202	24938	130221
Wells: 13 Wtr	50017	47099	38475	35057	32230	34972	44747	46646	45560	41969	44657	51581	513010
Gas	5472	4760	4989	4153	2775	2290	3100	5564	5558	8247	14310	21530	82748

**BEAVER CREEK - DUPEROW
SUMMIT RESOURCES, INC.**

WILLIAMSON FEDERAL 42-26R			SENE 26-143-103	F#: 12539	SOW: AL	C-O: 103919	C-W: 746747	C-G: 92948	COMP: 1/14/1998				
R&LU: 3370	151 21	341 28	357 31	263 23	350 31	143 29	250 27	288 31	251 30	256 26	216 24	264 30	3130
Spacing: E2	4352	7825	8282	6133	8800	4301	8005	7888	8554	6908	5699	7408	84155
	670	836	807	752	873	696	825	806	820	758	725	783	9351

WESTPORT OIL & GAS COMPANY, L.P.

BEAVER CREEK 24-15			SESW 15-143-103	F#: 14801	SOW: AL	C-O: 52137	C-W: 226661	C-G: 29316	COMP: 4/6/1998				
R&LU: 17244	0 0	0 0	2376 21	2455 29	2523 31	2460 30	1297 31	1342 31	1335 30	1000 26	1259 30	1283 31	17330
Spacing: S2	0	0	9825	10335	10090	8431	10940	10720	10406	8486	9676	10038	98947
	31	0	1328	1480	0	1508	285	964	957	599	670	803	8625

BEAVER CREEK 24-15T			SESW 15-143-103	F#: 15102	SOW: PNA	C-O: 53465	C-W: 172421	C-G: 14747	COMP: 9/26/2001				
R&LU: 0			0 0		0 0								0
Spacing: S2			0		0								0
			0		0								0

Pool Totals: Oil	151	341	2733	2718	2873	2603	1547	1630	1586	1256	1475	1547	20460
Wells: 3 Wtr	4352	7825	18107	16468	18890	12732	18945	18608	18960	15394	15375	17446	183102
Gas	701	836	2135	2232	873	2204	1110	1770	1777	1357	1395	1586	17976

**BEAVER CREEK - MADISON
BTA OIL PRODUCERS**

REDTAIL 20006 JV-P 1			NESE 22-143-103	F#: 15065	SOW: AL	C-O: 6475	C-W: 196228	C-G: 3243	COMP: 1/30/2003				
R&LU: 1595	175 31	150 28	156 31	139 30	153 31	136 30	262 31	43 31	117 30	112 27	76 30	126 31	1645
Spacing: SE	6224	5841	5790	5679	6190	5825	5002	4971	5445	4244	5286	6336	66833
	71	66	65	66	63	67	64	73	73	67	64	64	803

9210 JV-P WANNAGAN 2-H			SENE 36-143-103	F#: 15672	SOW: AL	C-O: 86960	C-W: 11681	C-G: 50193	COMP: 1/21/2005				
R&LU: 86668	1810 6	10349 28	9774 31	7861 30	10447 30	8207 30	6355 23	7682 31	4809 20	6688 27	6440 30	6538 31	86960
Spacing: ICO	57	906	718	683	1383	1084	870	1126	813	1072	1284	1685	11681
	120	3683	3629	3071	5578	4584	2928	5219	2993	4429	5775	8184	50193

Operator-Lease	Jan	Feb	Mar	Apr	May	Jun	Jul	Aug	Sep	Oct	Nov	Dec	2005 Total
----------------	-----	-----	-----	-----	-----	-----	-----	-----	-----	-----	-----	-----	------------

WHITING OIL AND GAS CORPORATION

CONOCO-STATE 1-16			NENE 16-143-103	F#: 11165	SOW: PNA	C-O: 3730	C-W: 2176	C-G: 0	COMP: 5/9/1999				
R&LU: 293	4 1	4 1	4 1	2 1	4 1	6 1	1 6	37 2	2 1	6 1	58 1	0 0	128
Spacing: NE	0	0	0	0	0	0	0	0	0	0	0	0	0
	0	0	0	0	0	0	0	0	0	0	0	0	0

Pool Totals: Oil	1989	10503	9934	8002	10604	8349	6618	7762	4928	6806	6574	6664	88733
Wells: 3 Wtr	6281	6747	6508	6362	7573	6909	5872	6097	6258	5316	6570	8021	78514
Gas	191	3749	3694	3137	5641	4651	2992	5292	3066	4496	5839	8248	50996

**BEAVER CREEK - RED RIVER
BERCO RESOURCES, LLC**

STATE 1-36			NWNE 36-143-103	F#: 6931	SOW: PNA	C-O: 278296	C-W: 133512	C-G: 419516	COMP: 9/28/1979				
------------	--	--	-----------------	----------	----------	-------------	-------------	-------------	-----------------	--	--	--	--

BTA OIL PRODUCERS

9210 JV-P FEDERAL DM 1			NWNE 6-142-102	F#: 11698	SOW: AL	C-O: 450730	C-W: 542367	C-G: 573257	COMP: 1/17/1986				
R&LU: 7458	510 20	785 28	133 8	704 27	778 31	674 30	674 27	813 31	786 30	492 16	607 22	620 21	7576
Spacing: N2	2276	3305	613	3416	3784	4311	2891	3440	3256	1598	2406	2231	33527
	357	449	75	259	346	221	303	741	986	466	512	572	5287

9210 JV-P FEDERAL DN 1			SWSW 31-143-102	F#: 12269	SOW: AL	C-O: 345600	C-W: 87696	C-G: 429136	COMP: 12/2/1988				
R&LU: 14777	1006 17	1249 24	1504 30	1149 28	1020 13	1635 28	1288 31	1243 31	1206 30	1207 27	1181 30	1200 31	14888
Spacing: W2	257	526	564	520	319	652	681	622	618	569	620	648	6596
	969	1703	1419	1248	594	564	793	1413	1365	1353	1200	1393	14014

20006 JV-P BEAVER CREEK FED. 24-23			SESW 23-143-103	F#: 7768	SOW: PNA	C-O: 60068	C-W: 206215	C-G: 79167	COMP: 4/3/1981				
WANNAGAN 9210 JV-P 1			SENE 36-143-103	F#: 15008	SOW: AL	C-O: 142457	C-W: 109749	C-G: 117961	COMP: 5/9/2002				
R&LU: 32685	2804 31	2547 28	2684 31	2643 30	3051 31	3050 30	2853 31	2725 31	2542 30	2431 27	2501 26	2698 31	32529
Spacing: E2	2206	2558	2766	2999	3038	3590	4009	3790	3431	3068	3299	2472	37226
	1966	2066	2217	2339	2722	2801	2354	2504	2411	2137	2225	2544	28286

9210 JV-P BARKLAND 1			NESE 1-142-103	F#: 15428	SOW: AL	C-O: 17979	C-W: 9830	C-G: 10969	COMP: 9/17/2003				
R&LU: 9130	994 31	812 26	867 31	532 22	1055 31	783 30	729 31	630 31	647 30	727 27	660 30	637 31	9073
Spacing: E2	428	380	437	460	516	413	428	407	407	410	386	413	5085
	785	666	665	162	493	84	173	557	634	726	575	574	6094

COASTAL OIL & GAS CORPORATION

31-143-102 BN 1			SENE 31-143-102	F#: 7451	SOW: PNA	C-O: 7394	C-W: 6903	C-G: 4940	COMP: 7/24/1980				
-----------------	--	--	-----------------	----------	----------	-----------	-----------	-----------	-----------------	--	--	--	--

EQUITABLE RESOURCES ENERGY CO.

WILLIAMSON FEDERAL 24-25			SESW 25-143-103	F#: 6821	SOW: PNA	C-O: 420434	C-W: 72247	C-G: 386858	COMP: 4/18/1979				
--------------------------	--	--	-----------------	----------	----------	-------------	------------	-------------	-----------------	--	--	--	--

EXXON MOBIL CORPORATION

US 2-31			SWSE 31-143-102	F#: 7792	SOW: PNA	C-O: 179649	C-W: 138609	C-G: 249156	COMP: 8/15/1981				
---------	--	--	-----------------	----------	----------	-------------	-------------	-------------	-----------------	--	--	--	--

MAXUS EXPLORATION CO.

WILLIAMSON FEDERAL 42-26			SENE 26-143-103	F#: 6813	SOW: PNA	C-O: 103910	C-W: 104087	C-G: 88063	COMP: 8/1/1979				
--------------------------	--	--	-----------------	----------	----------	-------------	-------------	------------	----------------	--	--	--	--

SAMSON RESOURCES COMPANY

AMERADA FEDERAL 32-22			SWNE 22-143-103	F#: 9144	SOW: PNA	C-O: 372292	C-W: 31203	C-G: 243951	COMP: 3/14/1982				
-----------------------	--	--	-----------------	----------	----------	-------------	------------	-------------	-----------------	--	--	--	--

SUMMIT RESOURCES, INC.

STATE 2-36			NESE 36-143-103	F#: 7550	SOW: PNA	C-O: 303477	C-W: 321461	C-G: 323133	COMP: 8/9/1980				
------------	--	--	-----------------	----------	----------	-------------	-------------	-------------	----------------	--	--	--	--

WILLIAMSON FEDERAL 42-26R			SENE 26-143-103	F#: 12539	SOW: PNA	C-O: 152036	C-W: 129315	C-G: 166497	COMP: 2/12/1989				
---------------------------	--	--	-----------------	-----------	----------	-------------	-------------	-------------	-----------------	--	--	--	--

WILLIAMSON FEDERAL 24-25 TWIN			NWSW 25-143-103	F#: 13604	SOW: AL	C-O: 286590	C-W: 119535	C-G: 191135	COMP: 6/26/1994				
-------------------------------	--	--	-----------------	-----------	---------	-------------	-------------	-------------	-----------------	--	--	--	--

R&LU: 19511	1670 31	1670 28	1660 31	1660 30	1660 31	1660 30	1660 31	1660 31	1383 25	1446 27	1660 30	1660 31	19449
Spacing: S2	600	600	590	590	590	590	590	590	492	514	590	590	6926
	1745	1756	1757	1757	1757	1757	1564	1757	1464	1530	1757	1757	20358

WESTPORT OIL & GAS COMPANY, L.P.

MESA FEDERAL 1-9			NWSE 9-143-103	F#: 11422	SOW: PNA	C-O: 91574	C-W: 63685	C-G: 101597	COMP: 6/5/1985				
------------------	--	--	----------------	-----------	----------	------------	------------	-------------	----------------	--	--	--	--

WHITING OIL AND GAS CORPORATION

CONOCO-STATE 1-16			NENE 16-143-103	F#: 11165	SOW: PNA	C-O: 105232	C-W: 29483	C-G: 110632	COMP: 1/16/1985				
-------------------	--	--	-----------------	-----------	----------	-------------	------------	-------------	-----------------	--	--	--	--

Operator-Lease	Jan	Feb	Mar	Apr	May	Jun	Jul	Aug	Sep	Oct	Nov	Dec	2005 Total
Pool Totals: Oil	6984	7063	6848	6688	7564	7802	7204	7071	6564	6303	6609	6815	83515
Wells: 16 Wtr	5767	7369	4970	7985	8247	9556	8599	8849	8204	6159	7301	6354	89360
Gas	5822	6640	6133	5765	5912	5427	5187	6972	6860	6212	6269	6840	74039
BEAVER CREEK - STONEWALL													
BTA OIL PRODUCERS													
20006 JV-P BEAVER CREEK FED.	24-23	SESW	23-143-103	F#: 7768	SOW: PNA	C-O: 55436	C-W: 87311	C-G: 37847	COMP: 4/24/1993				
R&LU: 282	107 10	0 0	0 0	0 2	0 0	0 0	0 0	0 0	0 0				
Spacing: S2	189	0	0	9	0	0	0	0					
	35	0	0	0	0	0	0	0					
COASTAL OIL & GAS CORPORATION													
31-143-102 BN	1	SENW	31-143-102	F#: 7451	SOW: PNA	C-O: 3661	C-W: 2686	C-G: 7415	COMP: 7/24/1980				
Pool Totals: Oil	107	0	0	0	0	0	0	0					
Wells: 2 Wtr	189	0	0	9	0	0	0	0					
Gas	35	0	0	0	0	0	0	0					
BEAVER LODGE - BAKKEN													
AMERADA HESS CORPORATION													
STATE 36-31H		NWNE	36-156-96	F#: 15674	SOW: F	C-O: 38533	C-W: 3100	C-G: 55750	COMP: 1/24/2005				
R&LU: 38452	1865 11	1496 10	761 6	4669 19	4570 15	5285 30	4154 29	3605 31	3479 30	3167 31	2727 30	2755 31	38533
Spacing: E2	0	0	3	360	573	890	346	272	206	188	145	117	3100
	2484	2844	2024	5597	4808	7988	5828	4966	4404	5292	4732	4783	55750
LARS KVAM 19-34H		SWSE	19-156-95	F#: 15744	SOW: AL	C-O: 9600	C-W: 5528	C-G: 20132	COMP: 5/6/2005				
R&LU: 9600					1409 10	1374 12	2041 31	1308 31	1095 25	989 31	828 28	556 31	9600
Spacing: E2					1545	605	1185	758	394	446	285	310	5528
					1498	1962	3801	2822	2186	3379	2898	1586	20132
Pool Totals: Oil	1865	1496	761	4669	5979	6659	6195	4913	4574	4156	3555	3311	48133
Wells: 2 Wtr	0	0	3	360	2118	1495	1531	1030	600	634	430	427	8628
Gas	2484	2844	2024	5597	6306	9950	9629	7788	6590	8671	7630	6369	75882
BEAVER LODGE - DEVONIAN													
BEAVER LODGE - DEVONIAN UNIT													
AMERADA HESS CORPORATION													
BEAVER LODGE-DEVONIAN UNIT	G-307	SWSW	6-155-95	F#: 25	SOW: PNA	C-O: 324488	C-W: 33755	C-G: 0	COMP: 9/27/1959				
BEAVER LODGE-DEVONIAN UNIT	H-310	SWNE	31-156-95	F#: 35	SOW: AL	C-O: 1933690	C-W: 922021	C-G: 948759	COMP: 3/5/1960				
R&LU: 21950	2054 31	1818 28	2079 31	2120 30	2045 31	1974 30	1966 31	1500 28	1946 30	1965 31	1185 28	1290 30	21942
Spacing: U	6604	6354	6121	4104	6559	6119	6025	4610	5698	5690	3434	3687	65005
	2129	1766	2043	1948	1959	1831	1882	1403	1867	1706	983	1443	20960
BEAVER LODGE-DEVONIAN UNIT	H-314	SWNE	19-156-95	F#: 254	SOW: WI	C-O: 2075650	C-W: 383326	C-G: 390560	COMP: 12/10/1953				
BEAVER LODGE-DEVONIAN UNIT	B-307	SWSE	3-155-96	F#: 690	SOW: AL	C-O: 1114321	C-W: 1088546	C-G: 193216	COMP: 5/15/1965				
R&LU: 691	0 0	0 0	184 28	97 30	175 31	169 30	66 12	0 0	0 0	0 0	0 0	0 0	691
Spacing: U	0	0	4293	4047	5099	4757	1813	0	0	0	0	0	20009
	0	0	77	250	7	9	4	0	0	0	0	0	347
BEAVER LODGE-DEVONIAN UNIT	F-311	NWSE	25-156-96	F#: 718	SOW: AL	C-O: 1748866	C-W: 483550	C-G: 746812	COMP: 6/10/1965				
R&LU: 20654	1382 22	2143 28	2263 31	2037 30	1775 31	1714 30	1706 31	1897 31	1836 30	1889 31	1241 20	775 12	20658
Spacing: U	2487	3860	3598	3170	3039	2836	2792	3002	3472	2709	1909	1667	34541
	1546	2178	2285	1830	1251	1170	1202	1418	1806	1633	1192	981	18492
BEAVER LODGE-DEVONIAN UNIT	1	SENE	2-155-96	F#: 1231	SOW: PNA	C-O: 223631	C-W: 376	C-G: 0	COMP: 11/29/1957				
BEAVER LODGE-DEVONIAN UNIT	B-304	SWNE	15-155-96	F#: 1403	SOW: AL	C-O: 2302540	C-W: 1961437	C-G: 821946	COMP: 11/11/1957				
R&LU: 38234	3417 31	3052 28	3367 31	3204 30	3219 31	3092 30	3189 31	3253 31	3006 29	3305 31	3048 29	3107 31	38259
Spacing: U	12080	10457	11477	11786	13017	12046	11684	11572	12496	12186	10358	11204	140363
	3294	3413	3914	2997	3526	3406	3353	3381	3313	3570	3560	4272	41999
BEAVER LODGE-DEVONIAN UNIT	E-307I	C SW	1-155-96	F#: 1513	SOW: WI	C-O: 3233154	C-W: 2766861	C-G: 718159	COMP: 11/28/1957				
BEAVER LODGE-DEVONIAN UNIT	D-312	C NE	26-156-96	F#: 1534	SOW: TA	C-O: 453713	C-W: 388054	C-G: 0	COMP: 11/24/1957				

Operator-Lease	Jan	Feb	Mar	Apr	May	Jun	Jul	Aug	Sep	Oct	Nov	Dec	2005 Total
BEAVER LODGE-DEVONIAN UNIT I-315			C SW	17-156-95	F#: 1636	SOW: AL	C-O: 674453	C-W: 285963	C-G: 290641	COMP: 4/28/1958			
R&LU: 30717	2981	31 2622	28 2772	31 2601	30 2609	31 2520	30 2507	31 2537	31 2342	27 2631	31 2209	28 2391	31 30722
Spacing: U	1400	1216	1270	1285	1499	1398	1377	1392	1766	1685	1198	1251	16737
	2046	1912	2032	1149	2014	2507	1519	1439	1520	1725	1521	1808	21192
BEAVER LODGE-DEVONIAN UNIT F-304			C NE	13-155-96	F#: 1729	SOW: WI	C-O: 196269	C-W: 139224	C-G: 0	COMP: 6/15/1958			
BEAVER LODGE-DEVONIAN UNIT F-310			C NE	36-156-96	F#: 1768	SOW: WI	C-O: 1797833	C-W: 230381	C-G: 151226	COMP: 5/14/1958			
BEAVER LODGE-DEVONIAN UNIT H-308			C NE	6-155-95	F#: 1812	SOW: WI	C-O: 312330	C-W: 200084	C-G: 0	COMP: 8/8/1958			
BEAVER LODGE-DEVONIAN UNIT C-309I			C SW	35-156-96	F#: 1820	SOW: WI	C-O: 1639091	C-W: 190797	C-G: 484225	COMP: 9/27/1958			
BEAVER LODGE-DEVONIAN UNIT B-302			C NE	22-155-96	F#: 1895	SOW: PNA	C-O: 34973	C-W: 26438	C-G: 0	COMP: 10/27/1958			
BEAVER LODGE-DEVONIAN UNIT E-309			NWSW	36-156-96	F#: 1937	SOW: WI	C-O: 2231809	C-W: 114375	C-G: 962113	COMP: 11/5/1958			
BEAVER LODGE-DEVONIAN UNIT F-306			C NE	12-155-96	F#: 1982	SOW: WI	C-O: 957921	C-W: 31535	C-G: 0	COMP: 11/29/1958			
BEAVER LODGE-DEVONIAN UNIT E-311			C SW	25-156-96	F#: 1998	SOW: WI	C-O: 1748001	C-W: 1393046	C-G: 470417	COMP: 11/21/1958			
BEAVER LODGE-DEVONIAN UNIT D-306			C NE	11-155-96	F#: 2005	SOW: WI	C-O: 1276816	C-W: 10802	C-G: 0	COMP: 12/29/1958			
BEAVER LODGE-DEVONIAN UNIT C-311			C SW	26-156-96	F#: 2091	SOW: AL	C-O: 1335468	C-W: 450112	C-G: 407009	COMP: 2/21/1959			
R&LU: 20513	1591	31 1430	28 1610	31 1592	29 1672	31 2366	30 2355	31 2020	31 1490	29 1390	29 1462	30 1548	31 20526
Spacing: U	3686	2934	3225	2733	3062	2758	2715	2406	2624	2573	2252	2629	33597
	1146	803	894	705	831	562	646	641	719	464	653	1003	9067
BEAVER LODGE-DEVONIAN UNIT D-302			C NE	23-155-96	F#: 2147	SOW: PNA	C-O: 51465	C-W: 40524	C-G: 0	COMP: 6/19/1959			
BEAVER LODGE-DEVONIAN UNIT D-310			C NE	35-156-96	F#: 2150	SOW: WI	C-O: 918970	C-W: 9803	C-G: 0	COMP: 4/6/1959			
BEAVER LODGE-DEVONIAN UNIT G-309			C SW	31-156-95	F#: 2173	SOW: SI	C-O: 1912163	C-W: 5492110	C-G: 618695	COMP: 4/14/1959			
R&LU: 0	0	0 0	0 0	0 0	0 0	0 0	0 0	0 0	0 0	0 0	0 0	0 0	0
Spacing: U	0	0	0	0	0	0	0	0	0	0	0	0	0
	0	0	0	0	0	0	0	0	0	0	0	0	0
BEAVER LODGE-DEVONIAN UNIT F-308I			C NE	1-155-96	F#: 2293	SOW: WI	C-O: 1544654	C-W: 846	C-G: 0	COMP: 6/15/1959			
BEAVER LODGE-DEVONIAN UNIT G-313			C SW	19-156-95	F#: 2344	SOW: PNA	C-O: 605395	C-W: 110086	C-G: 5367757	COMP: 7/25/1959			
BEAVER LODGE-SILURIAN UNIT C-407			C SW	2-155-96	F#: 2371	SOW: PNA	C-O: 662886	C-W: 97564	C-G: 0	COMP: 8/10/1959			
BEAVER LODGE-DEVONIAN UNIT D-304			C NE	14-155-96	F#: 2427	SOW: WI	C-O: 609546	C-W: 63642	C-G: 0	COMP: 10/7/1959			
BEAVER LODGE-DEVONIAN UNIT E-303			C SW	13-155-96	F#: 2438	SOW: TA	C-O: 208778	C-W: 613019	C-G: 30195	COMP: 11/3/1959			
BEAVER LODGE-DEVONIAN UNIT C-305I			C SW	11-155-96	F#: 2462	SOW: WI	C-O: 2742999	C-W: 4071796	C-G: 446874	COMP: 11/7/1959			
BEAVER LODGE-DEVONIAN UNIT E-305I			C SW	12-155-96	F#: 2487	SOW: WI	C-O: 2749690	C-W: 1838247	C-G: 794466	COMP: 12/19/1959			
BLDU G-311D			C SW	30-156-95	F#: 2501	SOW: PNA	C-O: 1111480	C-W: 2337717	C-G: 351710	COMP: 1/13/1960			
BEAVER LODGE-DEVONIAN UNIT C-303			C SW	14-155-96	F#: 2515	SOW: AL	C-O: 1315523	C-W: 1064927	C-G: 270645	COMP: 2/1/1960			
R&LU: 5553	0	0 36	5 230	11 527	26 469	31 453	30 1045	30 938	31 587	30 621	31 646	27 0	0 5552
Spacing: U	0	1044	2255	5723	6939	6474	4736	4952	6247	6274	4195	0	48839
	0	57	435	1031	303	294	1345	934	916	849	598	0	6762
BEAVER LODGE-SILURIAN UNIT B-406			C NE	10-155-96	F#: 2569	SOW: PNA	C-O: 452825	C-W: 94269	C-G: 91246	COMP: 6/5/1960			
BEAVER LODGE-DEVONIAN UNIT I-313			C SW	20-156-95	F#: 2583	SOW: PNA	C-O: 640062	C-W: 151145	C-G: 0	COMP: 3/31/1960			
BEAVER LODGE-DEVONIAN UNIT D-308A			SWNE	2-155-96	F#: 3398	SOW: WI	C-O: 575075	C-W: 1678	C-G: 0	COMP: 9/14/1963			
BEAVER LODGE-MADISON UNIT O-25A			SWSW	17-156-95	F#: 3468	SOW: PNA	C-O: 1255204	C-W: 236702	C-G: 267257	COMP: 2/5/1964			
BEAVER LODGE-DEVONIAN UNIT D-307			C SE	2-155-96	F#: 3900	SOW: AL	C-O: 972070	C-W: 1281874	C-G: 576412	COMP: 11/20/1965			
R&LU: 11274	1068	31 901	28 1061	31 990	30 822	31 838	30 959	31 1010	31 980	30 1055	31 1008	30 568	19 11260
Spacing: U	4839	4223	4529	4482	4417	4041	4333	4344	4922	5723	5778	2716	54347
	1485	1287	1322	1172	1393	1531	1534	1165	1032	1035	1013	731	14700
BEAVER LODGE-DEVONIAN UNIT D-305			C SE	11-155-96	F#: 5298	SOW: PNA	C-O: 1799945	C-W: 1290766	C-G: 708695	COMP: 8/18/1973			
BEAVER LODGE-DEVONIAN UNIT E-304			C NW	13-155-96	F#: 5310	SOW: AL	C-O: 589596	C-W: 756496	C-G: 329560	COMP: 10/1/1973			
R&LU: 6656	909	31 795	28 782	31 700	30 681	31 650	30 392	31 575	31 660	30 495	24 0	0 0	0 6639
Spacing: U	3758	3330	3722	3403	3536	3305	3425	3395	3681	2616	0	0	34171
	585	700	569	257	304	407	370	407	432	359	0	0	4390

Operator-Lease	Jan	Feb	Mar	Apr	May	Jun	Jul	Aug	Sep	Oct	Nov	Dec	2005 Total
BEAVER LODGE-DEVONIAN UNIT C-306			SWNW 11-155-96	F#: 5311	SOW: GL	C-O: 1150870	C-W: 1754955	C-G: 593519	COMP: 9/21/1973				
R&LU: 5333	556 31	487 28	507 31	449 30	473 31	457 30	456 31	428 31	414 30	425 31	380 30	299 31	5331
Spacing: U	1544	1390	1380	1384	1631	1521	1498	916	1078	1468	1339	984	16133
	1052	882	1030	860	785	960	1026	651	783	1501	1695	874	12099
BEAVER LODGE-DEVONIAN UNIT E-306			SWNW 12-155-96	F#: 5312	SOW: AL	C-O: 1250676	C-W: 6145525	C-G: 692388	COMP: 10/26/1973				
R&LU: 24390	2481 31	2215 28	2399 31	2277 30	2287 31	2210 30	1801 31	61 18	1424 27	1771 21	2830 30	2655 31	24411
Spacing: U	29199	25960	28205	28246	30152	27882	22639	2015	24928	25002	32248	33388	309864
	3634	3301	3657	3346	3308	1687	1923	260	2901	2647	3789	3585	34038
BEAVER LODGE-DEVONIAN UNIT D-311			C SE 26-156-96	F#: 5315	SOW: AL	C-O: 1183035	C-W: 669534	C-G: 390509	COMP: 12/17/1973				
R&LU: 9503	619 20	404 13	919 31	973 29	1041 29	1074 30	1070 31	1012 31	255 10	513 19	803 30	824 31	9507
Spacing: U	3335	2153	4478	4360	4658	4646	4574	4186	1290	2609	4070	4012	44371
	235	135	245	208	235	274	316	270	84	164	317	329	2812
BEAVER LODGE-DEVONIAN UNIT F-307			C SE 1-155-96	F#: 5317	SOW: AL	C-O: 1444615	C-W: 2715152	C-G: 483537	COMP: 10/19/1973				
R&LU: 11055	1036 31	960 28	1036 31	991 30	1012 31	977 30	973 31	872 31	892 30	622 22	821 30	878 31	11070
Spacing: U	14929	12636	13268	13070	13938	13004	12804	11459	13973	9371	11755	12051	152258
	1111	1042	1180	1097	1110	608	916	1028	1188	701	909	1001	11891
BEAVER LODGE-DEVONIAN UNIT C-308			C NW 2-155-96	F#: 5355	SOW: AL	C-O: 1077195	C-W: 719001	C-G: 554395	COMP: 1/17/1974				
R&LU: 26222	2703 31	2334 28	2520 31	1743 22	0 0	1682 22	2283 31	2538 31	2530 30	2645 31	2596 30	2666 31	26240
Spacing: U	3458	3147	3510	2529	0	2601	3493	4524	5549	4920	4220	4398	42349
	2777	2558	2876	1858	0	2686	3913	4888	5064	4790	4732	5498	41640
BEAVER LODGE-DEVONIAN UNIT G-310			W2NW 31-156-95	F#: 5365	SOW: WI	C-O: 33810	C-W: 1701	C-G: 0	COMP: 3/14/1974				
BEAVER LODGE-DEVONIAN UNIT E-310			S2NW 36-156-96	F#: 5408	SOW: AL	C-O: 1437223	C-W: 345540	C-G: 735102	COMP: 6/9/1974				
R&LU: 15799	1873 31	1277 22	565 10	1562 29	1405 31	1357 30	1129 26	1415 31	276 6	1613 31	1497 30	1841 31	15810
Spacing: U	4394	3025	1359	4169	4782	4461	3672	4286	947	4311	3763	3685	42854
	1680	1063	511	1193	1141	1246	1200	1503	326	1063	1051	1251	13228
BEAVER LODGE-DEVONIAN UNIT F-309			C SE 36-156-96	F#: 5427	SOW: AL	C-O: 1914359	C-W: 788143	C-G: 1097142	COMP: 8/23/1974				
R&LU: 27255	3315 31	2361 28	2787 31	1867 30	1780 31	1719 30	1711 31	937 17	2602 30	2878 31	2418 28	2894 31	27269
Spacing: U	5481	4843	4807	4268	4436	4139	4075	2169	6082	6110	4907	5683	57000
	3077	2531	2941	2116	2393	2232	2364	1213	2736	2910	2455	2515	29483
BEAVER LODGE-DEVONIAN UNIT C-307X			SWSW 2-155-96	F#: 5428	SOW: AL	C-O: 2193147	C-W: 628056	C-G: 1278033	COMP: 9/30/1974				
R&LU: 29949	2721 29	2529 28	2782 31	2600 29	1151 14	2464 30	2452 31	2941 31	2875 30	2647 29	2482 30	2304 28	29948
Spacing: U	3846	3638	3922	3697	1710	3532	3478	3584	4019	3563	3526	3089	41604
	2619	2641	2896	2674	1317	3569	3813	3316	2917	2705	2822	2694	33983
BEAVER LODGE-DEVONIAN UNIT D-309			C SE 35-156-96	F#: 5429	SOW: GL	C-O: 1796268	C-W: 1319173	C-G: 1009719	COMP: 7/21/1974				
R&LU: 33525	2855 31	2583 28	2617 31	2692 29	3428 31	3310 30	4127 31	2416 31	2354 29	2581 31	2310 30	2261 31	33534
Spacing: U	3930	3610	3782	3693	3738	3488	2187	3852	4410	4345	3670	3630	44335
	3607	2885	3139	2725	3319	3624	3957	3365	3228	2692	3333	3864	39738
BEAVER LODGE-DEVONIAN UNIT E-308			W2NW 1-155-96	F#: 5616	SOW: AL	C-O: 1100271	C-W: 3758199	C-G: 531670	COMP: 8/22/1975				
R&LU: 14969	1733 27	956 15	2122 31	1170 18	1028 17	1791 30	1790 31	1832 31	1713 28	208 3	0 0	598 9	14941
Spacing: U	18242	10344	21782	12135	11682	19654	19437	19384	20223	2010	0	5406	160299
	2484	1281	3091	1488	1581	2660	2829	2765	2527	271	0	681	21658
BEAVER LODGE-DEVONIAN UNIT G-308			NWN 6-155-95	F#: 5617	SOW: AL	C-O: 1204869	C-W: 1420104	C-G: 842795	COMP: 9/30/1975				
R&LU: 33083	3103 31	2719 28	3020 31	2835 30	2900 31	2801 30	2787 31	2759 31	2432 30	2610 31	2544 30	2581 31	33091
Spacing: U	4235	3810	4205	4174	4409	4113	4050	4027	4586	4295	3805	4095	49804
	3076	2716	3098	2736	3129	2918	3090	2954	2730	2630	2399	2255	33731
BEAVER LODGE-DEVONIAN UNIT C-304			NENW 14-155-96	F#: 5623	SOW: GL	C-O: 2274114	C-W: 855682	C-G: 1396367	COMP: 11/16/1975				
R&LU: 57011	5463 31	4830 28	5095 31	4844 30	4872 31	4704 30	4682 31	4711 31	4349 30	4609 31	4357 29	4506 31	57022
Spacing: U	5018	4520	4908	4964	5341	4983	4906	4827	5307	5009	4351	4749	58883
	7146	6341	6913	5311	6348	6146	5960	6080	5881	5844	5943	7792	75705
BLDU G-303			NESW 18-155-95	F#: 6362	SOW: F	C-O: 74569	C-W: 12242	C-G: 65265	COMP: 7/30/2003				
R&LU: 28435	2681 31	2301 28	2465 31	2313 30	2445 30	2400 30	2399 31	2295 31	2229 29	2276 31	2261 29	2370 31	28435
Spacing: U	362	356	295	316	375	293	149	359	455	285	294	319	3858
	2329	2118	2197	1999	2140	2107	2096	2042	1826	1887	1942	1786	24469

Operator-Lease	Jan	Feb	Mar	Apr	May	Jun	Jul	Aug	Sep	Oct	Nov	Dec	2005 Total
BEAVER LODGE-DEVONIAN UNIT I-313A			NWSW	20-156-95	F#: 12971	SOW: AL	C-O: 222988	C-W: 180561	C-G: 178036	COMP: 12/27/1990			
R&LU: 10045	1143	870	912	826	803	776	772	807	706	803	749	882	10049
Spacing: U	1689	1569	1858	2135	2532	2363	2326	1889	1501	1557	1432	1754	22605
	1341	972	1145	792	1439	1792	1084	899	816	1004	981	1280	13545
BEAVER LODGE-DEVONIAN UNIT G-315			NESW	18-156-95	F#: 13502	SOW: AL	C-O: 311404	C-W: 1579770	C-G: 195494	COMP: 6/30/1993			
R&LU: 34804	2988	2701	2904	2906	3004	2901	2887	2911	2713	3202	2836	2876	34829
Spacing: U	14032	12455	13633	13817	15006	14000	13785	13877	14264	15032	12272	11946	164119
	2127	1903	1920	1169	2334	2904	1759	1839	2054	2310	1897	2033	24249
BEAVER LODGE-DEVONIAN UNIT G-313A			NESW	19-156-95	F#: 13504	SOW: AL	C-O: 226646	C-W: 802701	C-G: 152463	COMP: 6/5/1993			
R&LU: 8405	999	904	980	934	31	0	680	703	632	908	848	797	8416
Spacing: U	8472	7655	8240	8295	292	0	6163	9689	9894	9585	7599	8110	83994
	1259	1196	1383	852	46	0	808	1154	949	1091	1065	1346	11149
BEAVER LODGE-DEVONIAN UNIT D-305A			SESE	11-155-96	F#: 14447	SOW: AL	C-O: 604004	C-W: 1550296	C-G: 666379	COMP: 12/12/1996			
R&LU: 52561	5085	4468	4712	4450	4457	2162	4429	4898	4697	4679	4318	4221	52576
Spacing: U	13300	11485	12329	12644	13709	6412	12836	13405	14531	13457	11976	13031	149115
	4811	5380	5683	4787	5198	3446	5623	6426	5454	5039	4605	4963	61415
BEAVER LODGE-DEVONIAN UNIT EE-309			NESW	36-156-96	F#: 14639	SOW: AL	C-O: 284538	C-W: 172139	C-G: 266523	COMP: 5/9/1998			
R&LU: 17778	1680	1461	1655	1424	1524	1571	1570	1530	783	1512	1515	1552	17777
Spacing: U	3552	3854	3128	2999	3045	3845	3857	2851	1345	4871	4746	4394	42487
	1673	1400	1517	1078	1033	1284	1343	1179	714	1550	1716	2143	16630
BEAVER LODGE-DEVONIAN UNIT F-305			SWSE	12-155-96	F#: 14790	SOW: AL	C-O: 113263	C-W: 597819	C-G: 114803	COMP: 6/4/1998			
R&LU: 11773	1155	932	987	919	918	886	882	909	950	819	1176	1253	11786
Spacing: U	1345	1075	1186	1359	1579	1474	1451	1421	1567	1046	1332	1507	16342
	790	767	670	648	640	350	527	698	774	677	1004	1326	8871
BLDU DD-309			NESE	35-156-96	F#: 14911	SOW: AL	C-O: 222723	C-W: 719040	C-G: 205151	COMP: 10/10/1999			
R&LU: 31508	3486	2105	2585	1704	2578	2969	2954	3001	1519	3030	2737	2842	31510
Spacing: U	10475	6547	8626	5520	8881	9879	9727	9604	5676	10445	8966	10000	104346
	3643	2139	2231	1237	1963	2555	2942	2793	1651	2843	2910	3402	30309
BLDU EE-310			NENW	36-156-96	F#: 14916	SOW: AL	C-O: 399407	C-W: 497706	C-G: 461094	COMP: 12/10/1999			
R&LU: 36105	3335	2828	3446	3360	3399	2845	3266	2938	2606	2715	2523	2853	36114
Spacing: U	7597	7982	5373	7101	7695	6222	7069	6534	7209	7941	7475	6810	85008
	4971	4256	4879	4609	4873	3947	4680	4368	4827	4227	3752	5793	55182
BLDU DD-308			NENE	2-155-96	F#: 14940	SOW: AL	C-O: 117065	C-W: 662865	C-G: 93000	COMP: 6/27/2000			
R&LU: 21785	2220	1973	2115	2041	1925	981	1820	1815	1706	2094	1923	1158	21771
Spacing: U	11721	10572	11509	11670	11759	6990	13774	13160	14088	13951	12527	14710	146431
	1736	1444	1650	1336	1309	753	1704	1741	1732	1483	1724	1636	18248
BLDU DD-310			NENE	35-156-96	F#: 14941	SOW: AL	C-O: 83873	C-W: 582108	C-G: 77997	COMP: 5/23/2000			
R&LU: 9564	503	854	960	860	822	792	611	985	990	775	671	737	9560
Spacing: U	4130	7971	8712	8226	8991	8389	6394	8127	8845	8756	7519	7291	93351
	475	720	936	778	831	908	809	978	932	664	620	697	9348
BLDU EE-308			SESW	36-156-96	F#: 14980	SOW: AL	C-O: 236459	C-W: 206474	C-G: 219003	COMP: 9/1/2000			
R&LU: 42189	4082	3553	3804	3580	3564	3429	3028	3197	4034	3590	3222	3103	42186
Spacing: U	3420	3024	3416	3338	3498	3284	3826	3657	3196	3891	3487	3117	41154
	3458	3256	3739	3293	3743	3498	3921	3703	2966	2708	2837	2683	39805
BLDU CC-309			SWNE	35-156-96	F#: 15066	SOW: AL	C-O: 81961	C-W: 537897	C-G: 73959	COMP: 6/15/2001			
R&LU: 16271	1467	1423	1541	1538	1741	1683	1675	1567	105	1409	1225	899	16273
Spacing: U	10672	8284	8684	8370	9559	8919	8782	8271	709	8544	7511	7789	96094
	1390	1231	1362	1124	1348	1471	1695	1494	111	1104	1029	758	14117
BLDU CC-308			NENW	2-155-96	F#: 15075	SOW: F	C-O: 208450	C-W: 20773	C-G: 184729	COMP: 8/1/2001			
R&LU: 39887	3579	3234	3754	3709	3868	3438	3234	3256	2971	3321	3071	2437	39872
Spacing: U	127	183	484	537	599	615	397	149	169	94	90	71	3515
	3083	2944	3737	3390	3687	3593	3348	2838	2948	2420	2558	2456	37002

Operator-Lease	Jan	Feb	Mar	Apr	May	Jun	Jul	Aug	Sep	Oct	Nov	Dec	2005 Total
BLDU FF-310			SESE 25-156-96	F#: 15185	SOW: AL	C-O: 40820	C-W: 198468	C-G: 36059	COMP: 12/4/2001				
R&LU: 6930	600 31	476 28	657 31	734 30	698 31	674 30	671 31	473 31	450 30	479 31	452 28	567 31	6931
Spacing: U	3249	2595	3424	3104	3370	3144	3096	2689	2717	2466	2100	3195	35149
	479	280	673	631	584	545	561	414	402	446	544	858	6417
BLDU DD-307			SWNW 1-155-96	F#: 15249	SOW: F	C-O: 103255	C-W: 636694	C-G: 112811	COMP: 6/1/2002				
R&LU: 26627	2548 31	2344 28	2648 31	2463 30	2558 31	2470 30	2457 31	2412 31	1945 30	1421 22	1778 30	1614 31	26658
Spacing: U	23107	19150	21640	22325	24147	22528	22182	21515	22406	14712	18621	20438	252771
	3159	2964	3410	3023	3171	1736	2616	3377	2903	1697	2056	1531	31643
BLDU CC-307			NESW 2-155-96	F#: 15364	SOW: F	C-O: 37455	C-W: 595745	C-G: 61919	COMP: 7/17/2003				
R&LU: 13035	1407 31	1191 28	1189 31	1143 30	1148 31	1106 30	1010 31	1053 31	980 29	1009 31	856 27	938 31	13030
Spacing: U	18829	16120	17098	17042	18223	17005	16847	16530	17482	16580	13317	15761	200834
	1980	1761	1761	1628	1834	2235	2159	1586	1300	1305	1247	1561	20357
BLDU H-315			SW SE 18-156-95	F#: 15365	SOW: SI	C-O: 16460	C-W: 52739	C-G: 10308	COMP: 8/16/2005				
R&LU: 16356							37 9	2984 29	1835 18	4527 31	3442 28	3635 31	16460
Spacing: U							254	16010	4659	11819	9672	10325	52739
							27	1973	1167	2557	2071	2513	10308
Unit Totals: Oil	80818	70070	78031	72775	70327	69405	73828	73386	66814	75042	69440	68720	868656
Wells: 70 Wtr	268544	233371	265731	256220	266904	253120	258628	250639	264011	257501	237714	248892	3061275
Gas	83433	74223	84041	69325	72427	73451	80864	78583	75496	74271	73523	81342	920979
Pool Totals: Oil	80818	70070	78031	72775	70327	69405	73828	73386	66814	75042	69440	68720	868656
Wells: 70 Wtr	268544	233371	265731	256220	266904	253120	258628	250639	264011	257501	237714	248892	3061275
Gas	83433	74223	84041	69325	72427	73451	80864	78583	75496	74271	73523	81342	920979

BEAVER LODGE - DUPEROW
AMERADA HESS CORPORATION

BLDU G-303			NESW 18-155-95	F#: 6362	SOW: F	C-O: 24762	C-W: 3951	C-G: 21676	COMP: 7/30/2003				
R&LU: 9503	894 31	769 28	824 31	773 30	817 30	802 30	802 31	768 31	745 29	761 31	756 29	792 31	9503
Spacing: W2	121	119	99	106	126	98	50	120	152	95	98	107	1291
	778	708	735	669	716	704	702	683	610	631	650	598	8184

BEAVER LODGE - GUNTON
AMERADA HESS CORPORATION

NELS ANDERSON 1			NENE 13-156-96	F#: 12305	SOW: PNA	C-O: 24587	C-W: 3458	C-G: 32839	COMP: 7/3/1993				
-----------------	--	--	----------------	-----------	----------	------------	-----------	------------	----------------	--	--	--	--

BEAVER LODGE - MADISON
AMERADA HESS CORPORATION

BEAVER LODGE-MADISON UNIT	Z-31-D	SENE 10-156-95	F#: 73	SOW: PNA	C-O: 104	C-W: 252	C-G: 0	COMP: 6/18/1952
ROBERT H. SHELTON 1		SWSW 4-156-95	F#: 150	SOW: PNA	C-O: 3008	C-W: 30435	C-G: 0	COMP: 4/18/1953
SOPHIE HERFINDAHL A 1		SWNE 35-156-96	F#: 309	SOW: PNA	C-O: 81542	C-W: 70873	C-G: 0	COMP: 6/21/1953

BEAVER LODGE - MADISON UNIT
AMERADA HESS CORPORATION

BEAVER LODGE-DEVONIAN UNIT	G-307	SWSW 6-155-95	F#: 25	SOW: PNA	C-O: 180041	C-W: 70622	C-G: 0	COMP: 12/17/1951
BEAVER LODGE-MADISON UNIT	L-4	NENW 18-155-95	F#: 34	SOW: PNA	C-O: 140942	C-W: 17395	C-G: 0	COMP: 4/28/1952
R&LU: 0		0 0						0
Spacing: U		0						0
		0						0
BEAVER LODGE-DEVONIAN UNIT	H-310	SWNE 31-156-95	F#: 35	SOW: PNA	C-O: 216488	C-W: 4547	C-G: 113622	COMP: 4/25/1952
BEAVER LODGE-MADISON UNIT	V-26	NESE 16-156-95	F#: 42	SOW: PNA	C-O: 911269	C-W: 459128	C-G: 0	COMP: 2/11/1952
BEAVER LODGE-MADISON UNIT	J-16	NENE 36-156-96	F#: 45	SOW: PNA	C-O: 369470	C-W: 386235	C-G: 131264	COMP: 3/23/1952
BEAVER LODGE-MADISON UNIT	J-10	NESE 1-155-96	F#: 46	SOW: PNA	C-O: 279198	C-W: 59571	C-G: 0	COMP: 3/10/1952
BEAVER LODGE-MADISON UNIT	F-2-D	NESE 14-155-96	F#: 50	SOW: PNA	C-O: 4232	C-W: 10600	C-G: 0	COMP: 6/3/1952
R&LU: 0		0 0						0
Spacing: U		0						0
		0						0
BEAVER LODGE-MADISON UNIT	Y-27	SWNE 15-156-95	F#: 51	SOW: PNA	C-O: 733043	C-W: 148104	C-G: 0	COMP: 4/4/1952

Operator-Lease	Jan	Feb	Mar	Apr	May	Jun	Jul	Aug	Sep	Oct	Nov	Dec	2005 Total
BEAVER LODGE-MADISON UNIT		W-26	NWSW	15-156-95	F#: 53	SOW: PNA	C-O: 350998	C-W: 796423	C-G: 169323	COMP: 7/1/1952			
BEAVER LODGE-MADISON UNIT		X-27	SENW	15-156-95	F#: 54	SOW: PNA	C-O: 325317	C-W: 731295	C-G: 129782	COMP: 8/11/1952			
R&LU: 0			0	0									0
Spacing: U			0										0
			0										0
BEAVER LODGE-MADISON UNIT		K-16	NWN	31-156-95	F#: 55	SOW: PNA	C-O: 501779	C-W: 1134766	C-G: 167595	COMP: 7/2/1952			
BEAVER LODGE-MADISON UNIT		W-25	SWSW	15-156-95	F#: 56	SOW: PNA	C-O: 117144	C-W: 66944	C-G: 0	COMP: 5/18/1952			
BEAVER LODGE-MADISON UNIT		J-8	NENE	12-155-96	F#: 57	SOW: PNA	C-O: 197430	C-W: 27186	C-G: 0	COMP: 5/9/1952			
BEAVER LODGE-MADISON UNIT		J-17	SESE	25-156-96	F#: 59	SOW: PNA	C-O: 223864	C-W: 139899	C-G: 0	COMP: 5/20/1952			
R&LU: 0			0	0									0
Spacing: U			0										0
			0										0
BEAVER LODGE-MADISON UNIT		L-3	SENW	18-155-95	F#: 60	SOW: PNA	C-O: 114538	C-W: 91146	C-G: 0	COMP: 9/7/1952			
BEAVER LODGE-MADISON UNIT		K-8	NWN	7-155-95	F#: 66	SOW: PNA	C-O: 149419	C-W: 134618	C-G: 0	COMP: 5/15/1952			
BEAVER LODGE-MADISON UNIT		BB-271	SENW	14-156-95	F#: 67	SOW: PNA	C-O: 89545	C-W: 76740	C-G: 0	COMP: 5/19/1952			
BEAVER LODGE-MADISON UNIT		N-15	SENE	31-156-95	F#: 68	SOW: PNA	C-O: 269034	C-W: 33282	C-G: 0	COMP: 6/26/1952			
R&LU: 0			0	0									0
Spacing: U			0										0
			0										0
BEAVER LODGE-MADISON UNIT		K-17	SWSW	30-156-95	F#: 69	SOW: PNA	C-O: 341880	C-W: 217745	C-G: 0	COMP: 7/2/1952			
BEAVER LODGE-MADISON UNIT		O-12	NWN	5-155-95	F#: 71	SOW: PNA	C-O: 165772	C-W: 22640	C-G: 0	COMP: 8/5/1952			
BEAVER LODGE-MADISON UNIT		J-11	SENE	1-155-96	F#: 74	SOW: PNA	C-O: 303965	C-W: 47797	C-G: 0	COMP: 6/24/1952			
BEAVER LODGE-MADISON UNIT		J-9	SESE	1-155-96	F#: 75	SOW: PNA	C-O: 277588	C-W: 330971	C-G: 0	COMP: 6/19/1952			
BEAVER LODGE-MADISON UNIT		R-24	NENE	20-156-95	F#: 76	SOW: PNA	C-O: 198648	C-W: 27941	C-G: 138669	COMP: 7/2/1952			
BEAVER LODGE-MADISON UNIT		L-5	SESW	7-155-95	F#: 79	SOW: PNA	C-O: 186629	C-W: 76798	C-G: 0	COMP: 6/24/1952			
BEAVER LODGE-MADISON UNIT		V-24	NENE	21-156-95	F#: 80	SOW: PNA	C-O: 223520	C-W: 286396	C-G: 0	COMP: 7/6/1952			
BEAVER LODGE-MADISON UNIT		F-9	SESE	2-155-96	F#: 81	SOW: PNA	C-O: 257707	C-W: 56266	C-G: 0	COMP: 7/20/1952			
BEAVER LODGE-MADISON UNIT		J-5	SESE	12-155-96	F#: 85	SOW: PNA	C-O: 162491	C-W: 96491	C-G: 0	COMP: 1/9/1953			
R&LU: 0			0	0									0
Spacing: U			0										0
			0										0
BEAVER LODGE-MADISON UNIT		L-8	NENW	7-155-95	F#: 86	SOW: PNA	C-O: 362602	C-W: 402403	C-G: 0	COMP: 10/16/1952			
BEAVER LODGE-MADISON UNIT		K-11	SWNW	6-155-95	F#: 87	SOW: PNA	C-O: 735881	C-W: 3311794	C-G: 16795	COMP: 9/9/1952			
BEAVER LODGE-MADISON UNIT		R-25	SESE	17-156-95	F#: 88	SOW: PNA	C-O: 208321	C-W: 35542	C-G: 138672	COMP: 8/9/1952			
BEAVER LODGE-MADISON UNIT		U-21	SWSE	21-156-95	F#: 90	SOW: PNA	C-O: 130798	C-W: 218594	C-G: 0	COMP: 8/17/1952			
BEAVER LODGE-MADISON UNIT		Q-27	SWNE	17-156-95	F#: 97	SOW: PNA	C-O: 142289	C-W: 7463	C-G: 0	COMP: 8/11/1952			
BEAVER LODGE-MADISON UNIT		N-18	NESE	30-156-95	F#: 101	SOW: PNA	C-O: 431421	C-W: 545662	C-G: 0	COMP: 8/12/1952			
BEAVER LODGE-MADISON UNIT		P-22	NESW	20-156-95	F#: 102	SOW: PNA	C-O: 838923	C-W: 984590	C-G: 118546	COMP: 8/11/1952			
BEAVER LODGE-MADISON UNIT		W-30	NWSW	10-156-95	F#: 103	SOW: PNA	C-O: 183195	C-W: 186111	C-G: 0	COMP: 8/28/1952			
BEAVER LODGE-MADISON UNIT		C-9	SWSW	2-155-96	F#: 107	SOW: PNA	C-O: 167065	C-W: 130083	C-G: 0	COMP: 9/1/1952			
BEAVER LODGE-MADISON UNIT		S-29	SWSW	9-156-95	F#: 112	SOW: PNA	C-O: 257274	C-W: 15267	C-G: 0	COMP: 9/17/1952			
BEAVER LODGE-MADISON UNIT		G-13	SWSW	36-156-96	F#: 113	SOW: PNA	C-O: 295561	C-W: 260533	C-G: 0	COMP: 9/20/1952			
BEAVER LODGE-MADISON UNIT		O-23	SWNW	20-156-95	F#: 116	SOW: PNA	C-O: 135537	C-W: 92543	C-G: 0	COMP: 9/28/1952			
BEAVER LODGE-MADISON UNIT		S-24	NWN	21-156-95	F#: 117	SOW: PNA	C-O: 142386	C-W: 49492	C-G: 0	COMP: 11/2/1952			
BEAVER LODGE-MADISON UNIT		L-15	SENW	31-156-95	F#: 119	SOW: PNA	C-O: 302323	C-W: 398605	C-G: 101843	COMP: 8/24/1952			
BEAVER LODGE-MADISON UNIT		K-19	SWNW	30-156-95	F#: 121	SOW: PNA	C-O: 154535	C-W: 90571	C-G: 124606	COMP: 4/19/1953			
BEAVER LODGE-MADISON UNIT		Q-26	NWSE	17-156-95	F#: 122	SOW: PNA	C-O: 128559	C-W: 11764	C-G: 121979	COMP: 1/25/1953			
BEAVER LODGE-MADISON UNIT		Y-28	NWNE	15-156-95	F#: 123	SOW: PNA	C-O: 292058	C-W: 291380	C-G: 136378	COMP: 10/1/1952			
BEAVER LODGE-MADISON UNIT		Q-23	SWNE	20-156-95	F#: 131	SOW: PNA	C-O: 515721	C-W: 1419950	C-G: 134707	COMP: 3/15/1953			

Operator-Lease	Jan	Feb	Mar	Apr	May	Jun	Jul	Aug	Sep	Oct	Nov	Dec	2005 Total										
BEAVER LODGE-MADISON UNIT	N-20	NENE	30-156-95	F#: 137	SOW: PNA	C-O: 564431	C-W: 1115594	C-G: 151557	COMP: 9/18/1952														
BEAVER LODGE-MADISON UNIT	M-4	NWNE	18-155-95	F#: 138	SOW: PNA	C-O: 196298	C-W: 107461	C-G: 0	COMP: 11/25/1952														
BEAVER LODGE-MADISON UNIT	V-32	NENE	9-156-95	F#: 139	SOW: PNA	C-O: 132610	C-W: 473744	C-G: 0	COMP: 10/5/1952														
BEAVER LODGE-MADISON UNIT	N-22	NESE	19-156-95	F#: 140	SOW: INA	C-O: 244347	C-W: 193128	C-G: 0	COMP: 10/26/1952														
BEAVER LODGE-MADISON UNIT	F-8	NENE	11-155-96	F#: 143	SOW: PNA	C-O: 306609	C-W: 58130	C-G: 0	COMP: 11/1/1952														
BEAVER LODGE-MADISON UNIT	P-28	NENW	17-156-95	F#: 152	SOW: PNA	C-O: 291133	C-W: 259117	C-G: 0	COMP: 10/19/1952														
BEAVER LODGE-MADISON UNIT	L-22	NESW	19-156-95	F#: 153	SOW: PNA	C-O: 244415	C-W: 207862	C-G: 0	COMP: 12/3/1952														
BEAVER LODGE-MADISON UNIT	O-15	SWNW	32-156-95	F#: 159	SOW: PNA	C-O: 161223	C-W: 340064	C-G: 0	COMP: 2/19/1953														
BEAVER LODGE-MADISON UNIT	H-6	NESW	12-155-96	F#: 160	SOW: PNA	C-O: 134173	C-W: 195672	C-G: 0	COMP: 11/29/1952														
BEAVER LODGE-MADISON UNIT	F-10	NESE	2-155-96	F#: 161	SOW: TA	C-O: 362639	C-W: 350543	C-G: 278152	COMP: 1/7/1953														
BEAVER LODGE-MADISON UNIT	S-25	SWSW	16-156-95	F#: 163	SOW: PNA	C-O: 449601	C-W: 311271	C-G: 31162	COMP: 12/17/1952														
BEAVER LODGE-MADISON UNIT	G-11	SWNW	1-155-96	F#: 165	SOW: PNA	C-O: 1016716	C-W: 1575950	C-G: 102165	COMP: 6/7/1953														
BEAVER LODGE-MADISON UNIT	U-20	NWNE	28-156-95	F#: 168	SOW: PNA	C-O: 199418	C-W: 213795	C-G: 0	COMP: 11/19/1952														
BEAVER LODGE-MADISON UNIT	SWDS	O-1	SWSW	32-156-95	F#: 169	SOW: PNA	C-O: 281128	C-W: 443947	C-G: 141	COMP: 1/14/1953													
BEAVER LODGE-MADISON UNIT	W-28	NWN	15-156-95	F#: 177	SOW: PNA	C-O: 135288	C-W: 271701	C-G: 140492	COMP: 11/13/1952														
BEAVER LODGE-MADISON UNIT	Y-30	NWSE	10-156-95	F#: 179	SOW: INA	C-O: 0	C-W: 0	C-G: 97948	COMP: 1/17/1953														
BEAVER LODGE-MADISON UNIT	U-25	SWSE	16-156-95	F#: 181	SOW: PNA	C-O: 548806	C-W: 1147430	C-G: 7701	COMP: 4/27/1953														
BEAVER LODGE-MADISON UNIT	T-28	NENW	16-156-95	F#: 182	SOW: PNA	C-O: 268577	C-W: 112844	C-G: 0	COMP: 6/5/1953														
BEAVER LODGE-MADISON UNIT	P-20	NENW	29-156-95	F#: 183	SOW: PNA	C-O: 368295	C-W: 326530	C-G: 0	COMP: 12/6/1952														
BEAVER LODGE-MADISON UNIT	F-14	NESE	35-156-96	F#: 185	SOW: PNA	C-O: 218040	C-W: 124445	C-G: 1888	COMP: 5/2/1953														
BEAVER LODGE-MADISON UNIT	SWDS	P-1	NESW	32-156-95	F#: 187	SOW: PNA	C-O: 115528	C-W: 270244	C-G: 0	COMP: 3/28/1953													
BEAVER LODGE-MADISON UNIT	K-13	SWSW	31-156-95	F#: 189	SOW: PNA	C-O: 174469	C-W: 205599	C-G: 0	COMP: 1/12/1953														
BEAVER LODGE-MADISON UNIT	T-20	NENW	28-156-95	F#: 190	SOW: PNA	C-O: 152667	C-W: 523206	C-G: 132887	COMP: 4/22/1953														
BEAVER LODGE-MADISON UNIT	S-19	SWNW	28-156-95	F#: 191	SOW: PNA	C-O: 236851	C-W: 336011	C-G: 101550	COMP: 7/14/1953														
BEAVER LODGE-MADISON UNIT	R-18	NESE	29-156-95	F#: 192	SOW: PNA	C-O: 178886	C-W: 275151	C-G: 64118	COMP: 8/24/1953														
BEAVER LODGE-MADISON UNIT	R-30	NESE	8-156-95	F#: 198	SOW: PNA	C-O: 3713	C-W: 15442	C-G: 0	COMP: 12/15/1952														
BEAVER LODGE-MADISON UNIT	E-7	SWNE	11-155-96	F#: 202	SOW: PNA	C-O: 595881	C-W: 787383	C-G: 213492	COMP: 12/15/1952														
BEAVER LODGE-MADISON UNIT	O-25	SWSW	17-156-95	F#: 204	SOW: PNA	C-O: 282654	C-W: 305897	C-G: 0	COMP: 12/3/1952														
BEAVER LODGE-MADISON UNIT	V-30	NESE	9-156-95	F#: 210	SOW: AL	C-O: 762349	C-W: 1138150	C-G: 185985	COMP: 3/10/1953														
R&LU: 5980	0	0	660	25	825	30	777	31	659	30	477	19	452	21	728	30	595	31	419	30	402	31	5994
Spacing: U	0	0	2903	3729	3063	3069	1920	2001	2940	3017	2746	2648	28036										
	0	0	623	854	983	744	462	446	959	936	680	621	7308										
BEAVER LODGE-MADISON UNIT	S-21	SWSW	21-156-95	F#: 211	SOW: PNA	C-O: 198972	C-W: 138928	C-G: 0	COMP: 6/8/1953														
BEAVER LODGE-MADISON UNIT	P-16	NENW	32-156-95	F#: 214	SOW: PNA	C-O: 246385	C-W: 258576	C-G: 0	COMP: 9/9/1953														
BEAVER LODGE-DEVONIAN UNIT	H-308D	NENE	6-155-95	F#: 216	SOW: PNA	C-O: 374888	C-W: 1272479	C-G: 0	COMP: 2/20/1953														
BEAVER LODGE-MADISON UNIT	F-12	NENE	2-155-96	F#: 217	SOW: PNA	C-O: 140416	C-W: 20241	C-G: 0	COMP: 2/17/1953														
BEAVER LODGE-MADISON UNIT	O-19	SWNW	29-156-95	F#: 218	SOW: PNA	C-O: 599649	C-W: 1442010	C-G: 251480	COMP: 3/28/1953														
BEAVER LODGE-MADISON UNIT	W-24	NWN	22-156-95	F#: 219	SOW: PNA	C-O: 247717	C-W: 261007	C-G: 0	COMP: 1/2/1953														
BEAVER LODGE-MADISON UNIT	W-31	SWNW	10-156-95	F#: 221	SOW: PNA	C-O: 183949	C-W: 132767	C-G: 0	COMP: 1/29/1953														
BEAVER LODGE-MADISON UNIT	H-4	NENW	13-155-96	F#: 222	SOW: PNA	C-O: 6815	C-W: 5248	C-G: 0	COMP: 2/16/1953														
BEAVER LODGE-MADISON UNIT	K-10	NWSW	6-155-95	F#: 223	SOW: PNA	C-O: 183047	C-W: 265186	C-G: 0	COMP: 3/19/1953														
BEAVER LODGE-MADISON UNIT	M-8	NWNE	7-155-95	F#: 224	SOW: PNA	C-O: 453843	C-W: 696354	C-G: 0	COMP: 2/8/1953														
BEAVER LODGE-MADISON UNIT	J-20	NENE	25-156-96	F#: 225	SOW: PNA	C-O: 186647	C-W: 277498	C-G: 0	COMP: 1/22/1953														
R&LU: 0						0	0						0										
Spacing: U						0							0										
						0							0										

Operator-Lease	Jan	Feb	Mar	Apr	May	Jun	Jul	Aug	Sep	Oct	Nov	Dec	2005 Total
BEAVER LODGE-MADISON UNIT		D-8	NENW	11-155-96	F#: 234	SOW: PNA	C-O: 148560	C-W: 156425	C-G: 0		COMP: 1/22/1953		
R&LU: 0										0 0			0
Spacing: U										0			0
										0			0
BEAVER LODGE-DEVONIAN UNIT		G-305I	SWSW	7-155-95	F#: 236	SOW: PNA	C-O: 120068	C-W: 22655	C-G: 0		COMP: 12/30/1952		
BEAVER LODGE-MADISON UNIT		V-28	NENE	16-156-95	F#: 242	SOW: PNA	C-O: 289738	C-W: 30000	C-G: 0		COMP: 7/10/1953		
BEAVER LODGE-MADISON UNIT		U-31	SWNE	9-156-95	F#: 243	SOW: TA	C-O: 192057	C-W: 558989	C-G: 58352		COMP: 2/4/1953		
R&LU: 0	0 0	0 0	0 0	0 0	0 0	0 0	0 0	0 0	0 0	0 0	0 0	0 0	0
Spacing: U	0	0	0	0	0	0	0	0	0	0	0	0	0
	0	0	0	0	0	0	0	0	0	0	0	0	0
BEAVER LODGE-MADISON UNIT		H-16	NENW	36-156-96	F#: 244	SOW: PNA	C-O: 105802	C-W: 75041	C-G: 0		COMP: 7/22/1953		
BEAVER LODGE-MADISON UNIT		L-20	NENW	30-156-95	F#: 251	SOW: PNA	C-O: 105219	C-W: 13356	C-G: 132473		COMP: 3/7/1953		
BEAVER LODGE-DEVONIAN UNIT		H-314	SWNE	19-156-95	F#: 254	SOW: PNA	C-O: 81693	C-W: 2050	C-G: 0		COMP: 3/7/1954		
BEAVER LODGE-MADISON UNIT		K-23	SWNW	19-156-95	F#: 258	SOW: PNA	C-O: 75638	C-W: 3930	C-G: 0		COMP: 3/5/1953		
BEAVER LODGE-MADISON UNIT		D-12I	NENW	2-155-96	F#: 261	SOW: TA	C-O: 190821	C-W: 224496	C-G: 0		COMP: 6/30/1955		
BEAVER LODGE-MADISON UNIT		C-7	SWNW	11-155-96	F#: 267	SOW: PNA	C-O: 195108	C-W: 162253	C-G: 0		COMP: 4/13/1953		
BEAVER LODGE-MADISON UNIT		M-21	SWSE	19-156-95	F#: 268	SOW: PNA	C-O: 228674	C-W: 297843	C-G: 0		COMP: 2/10/1953		
BEAVER LODGE-MADISON UNIT		N-26	NESE	18-156-95	F#: 269	SOW: PNA	C-O: 493835	C-W: 152067	C-G: 0		COMP: 6/12/1953		
BEAVER LODGE-MADISON UNIT		N-13	SESE	31-156-95	F#: 272	SOW: PNA	C-O: 128762	C-W: 336690	C-G: 0		COMP: 8/19/1953		
BEAVER LODGE-MADISON UNIT		M-3	SWNE	18-155-95	F#: 281	SOW: PNA	C-O: 98987	C-W: 37512	C-G: 0		COMP: 4/2/1953		
BEAVER LODGE-MADISON UNIT		O-21	SWSW	20-156-95	F#: 289	SOW: PNA	C-O: 469674	C-W: 907264	C-G: 142668		COMP: 5/4/1953		
BEAVER LODGE-MADISON UNIT		X-29	SESW	10-156-95	F#: 294	SOW: PNA	C-O: 50480	C-W: 29639	C-G: 0		COMP: 8/4/1953		
BEAVER LODGE-MADISON UNIT		O-27	SWNW	17-156-95	F#: 296	SOW: PNA	C-O: 733580	C-W: 891314	C-G: 13168		COMP: 5/5/1953		
BEAVER LODGE-MADISON UNIT		Q-29	SWSE	8-156-95	F#: 297	SOW: PNA	C-O: 158312	C-W: 111026	C-G: 0		COMP: 5/29/1953		
BEAVER LODGE-MADISON UNIT		B-8	NENE	10-155-96	F#: 300	SOW: PNA	C-O: 194827	C-W: 380163	C-G: 126420		COMP: 6/22/1953		
BEAVER LODGE-MADISON UNIT		B-6	NESE	10-155-96	F#: 310	SOW: PNA	C-O: 216648	C-W: 387252	C-G: 104853		COMP: 8/2/1953		
BEAVER LODGE-MADISON UNIT		R-22	NESE	20-156-95	F#: 311	SOW: PNA	C-O: 241153	C-W: 369267	C-G: 128447		COMP: 6/3/1953		
BEAVER LODGE-MADISON UNIT		P-24	NENW	20-156-95	F#: 317	SOW: PNA	C-O: 309118	C-W: 464274	C-G: 0		COMP: 8/20/1953		
BEAVER LODGE-MADISON UNIT		J-14	NESE	36-156-96	F#: 323	SOW: PNA	C-O: 374199	C-W: 502585	C-G: 0		COMP: 8/22/1953		
BEAVER LODGE-MADISON UNIT		Q-21	SWSE	20-156-95	F#: 324	SOW: PNA	C-O: 192934	C-W: 440599	C-G: 0		COMP: 8/14/1953		
BEAVER LODGE-MADISON UNIT		P-26	NESW	17-156-95	F#: 325	SOW: PNA	C-O: 97653	C-W: 129362	C-G: 0		COMP: 7/19/1953		
BEAVER LODGE-MADISON UNIT		N-16	NENE	31-156-95	F#: 331	SOW: PNA	C-O: 482198	C-W: 1353747	C-G: 0		COMP: 7/13/1953		
BEAVER LODGE-MADISON UNIT		L-12	NENW	6-155-95	F#: 347	SOW: PNA	C-O: 125738	C-W: 207377	C-G: 0		COMP: 9/22/1953		
BEAVER LODGE-MADISON UNIT		O-17	SWSW	29-156-95	F#: 351	SOW: PNA	C-O: 131268	C-W: 208917	C-G: 0		COMP: 10/27/1953		
BEAVER LODGE-DEVONIAN U. SWDS		E-308	NENW	1-155-96	F#: 352	SOW: PNA	C-O: 439928	C-W: 704511	C-G: 0		COMP: 2/15/1954		
BEAVER LODGE-MADISON UNIT		A-7	SWNE	10-155-96	F#: 364	SOW: PNA	C-O: 93177	C-W: 14537	C-G: 137933		COMP: 9/11/1953		
BEAVER LODGE-MADISON UNIT		R-20	NENE	29-156-95	F#: 372	SOW: PNA	C-O: 131214	C-W: 28864	C-G: 0		COMP: 9/17/1953		
BEAVER LODGE-MADISON UNIT		N-9	SESE	6-155-95	F#: 376	SOW: PNA	C-O: 340946	C-W: 641154	C-G: 0		COMP: 10/17/1953		
BEAVER LODGE-MADISON UNIT		U-29	SWSE	9-156-95	F#: 379	SOW: PNA	C-O: 185068	C-W: 565094	C-G: 0		COMP: 11/23/1953		
BEAVER LODGE-MADISON UNIT		O-29	SWSW	8-156-95	F#: 382	SOW: PNA	C-O: 31313	C-W: 70741	C-G: 0		COMP: 10/2/1953		
BEAVER LODGE-MADISON UNIT		G-7	SWNW	12-155-96	F#: 386	SOW: PNA	C-O: 493257	C-W: 3246261	C-G: 94717		COMP: 9/25/1953		
BEAVER LODGE-MADISON UNIT		R-28	NENE	17-156-95	F#: 388	SOW: PNA	C-O: 189207	C-W: 229115	C-G: 0		COMP: 11/9/1953		
BEAVER LODGE-MADISON UNIT		F-6	NESE	11-155-96	F#: 389	SOW: PNA	C-O: 90396	C-W: 62934	C-G: 0		COMP: 10/21/1953		
BEAVER LODGE-MADISON UNIT		Q-17	SWSE	29-156-95	F#: 391	SOW: PNA	C-O: 376139	C-W: 394956	C-G: 0		COMP: 10/12/1953		
BEAVER LODGE-MADISON UNIT		Q-19	SWNE	29-156-95	F#: 396	SOW: PNA	C-O: 137807	C-W: 3429	C-G: 0		COMP: 3/5/1954		
BEAVER LODGE-MADISON UNIT		I-12	NWNE	1-155-96	F#: 399	SOW: PNA	C-O: 668538	C-W: 389459	C-G: 0		COMP: 4/24/1954		
BEAVER LODGE-MADISON UNIT		K-21	SWSW	19-156-95	F#: 404	SOW: PNA	C-O: 164360	C-W: 453994	C-G: 0		COMP: 12/11/1953		
BEAVER LODGE-MADISON UNIT		N-24	NENE	19-156-95	F#: 405	SOW: PNA	C-O: 1128318	C-W: 2503228	C-G: 1352753		COMP: 5/13/1954		

Operator-Lease	Jan	Feb	Mar	Apr	May	Jun	Jul	Aug	Sep	Oct	Nov	Dec	2005 Total												
BEAVER LODGE-MADISON UNIT	H-8		NENW	12-155-96	F#: 412	SOW: PNA	C-O: 410316	C-W: 1486983	C-G: 0	COMP: 10/26/1953															
BEAVER LODGE-MADISON UNIT	M-19		SWNE	30-156-95	F#: 414	SOW: PNA	C-O: 447338	C-W: 939147	C-G: 41822	COMP: 1/22/1954															
BEAVER LODGE-MADISON UNIT	S-18		NWSW	28-156-95	F#: 417	SOW: AL	C-O: 551890	C-W: 1151165	C-G: 168446	COMP: 12/26/1953															
R&LU: 3263	336	31	285	28	347	31	330	30	295	31	291	30	345	31	274	31	338	30	298	31	117	12	0	0	3256
Spacing: U	2047	1497	1902	2304	1975	1912	2046	2151	1847	1760	627	0	20068												
	374	322	323	469	406	364	423	345	449	419	183	0	4077												
BEAVER LODGE-MADISON UNIT	L-18		NESW	30-156-95	F#: 418	SOW: PNA	C-O: 354328	C-W: 128405	C-G: 0	COMP: 12/8/1953															
BEAVER LODGE-MADISON UNIT	I-15		SWNE	36-156-96	F#: 420	SOW: PNA	C-O: 221823	C-W: 236869	C-G: 0	COMP: 1/5/1954															
BEAVER LODGE-MADISON UNIT	T-23		SENE	21-156-95	F#: 424	SOW: PNA	C-O: 199305	C-W: 376455	C-G: 0	COMP: 7/21/1954															
BEAVER LODGE-MADISON UNIT	W-22		NWSW	22-156-95	F#: 428	SOW: PNA	C-O: 50518	C-W: 41028	C-G: 0	COMP: 2/18/1954															
BEAVER LODGE-MADISON UNIT	U-23		SWNE	21-156-95	F#: 429	SOW: PNA	C-O: 315115	C-W: 544328	C-G: 0	COMP: 6/15/1954															
BEAVER LODGE-MADISON UNIT	Q-16		NWNE	32-156-95	F#: 433	SOW: PNA	C-O: 298919	C-W: 261045	C-G: 0	COMP: 11/17/1953															
BEAVER LODGE-MADISON UNIT	M-6		NWSE	7-155-95	F#: 439	SOW: PNA	C-O: 304460	C-W: 1517491	C-G: 0	COMP: 11/20/1953															
BEAVER LODGE-MADISON UNIT	L-14		NESW	31-156-95	F#: 442	SOW: PNA	C-O: 248578	C-W: 257476	C-G: 0	COMP: 7/6/1954															
BEAVER LODGE-MADISON UNIT	S-27 HR		SWNW	16-156-95	F#: 443	SOW: GL	C-O: 642425	C-W: 1111579	C-G: 1422334	COMP: 8/19/1954															
R&LU: 27314	3002	31	2474	28	2848	31	2531	30	2385	31	2095	30	2053	31	1714	31	2147	30	2121	31	1928	30	2028	31	27326
Spacing: U	16987	14131	15589	15248	15237	15251	13952	12994	14188	13065	11829	14636	173107												
	35762	31835	34361	31964	32934	30659	29128	26796	31611	32399	32378	32788	382615												
BEAVER LODGE-MADISON UNIT	T-22		NESW	21-156-95	F#: 444	SOW: PNA	C-O: 648807	C-W: 4485603	C-G: 468219	COMP: 9/22/1954															
BEAVER LODGE-MADISON UNIT	E-5		SWSE	11-155-96	F#: 445	SOW: PNA	C-O: 194978	C-W: 188687	C-G: 0	COMP: 11/28/1953															
BEAVER LODGE-MADISON UNIT	N-7		SENE	7-155-95	F#: 475	SOW: PNA	C-O: 356512	C-W: 421849	C-G: 0	COMP: 12/26/1953															
BEAVER LODGE-MADISON UNIT	M-25		SWSE	18-156-95	F#: 479	SOW: PNA	C-O: 90228	C-W: 224222	C-G: 0	COMP: 8/14/1954															
BEAVER LODGE-MADISON UNIT	P-18		NESW	29-156-95	F#: 480	SOW: PNA	C-O: 573296	C-W: 2162553	C-G: 161610	COMP: 8/18/1954															
BEAVER LODGE-MADISON UNIT	Q-15		SWNE	32-156-95	F#: 483	SOW: PNA	C-O: 124251	C-W: 79514	C-G: 0	COMP: 1/31/1954															
BEAVER LODGE-DEVONIAN UNIT	E-309D		NESW	36-156-96	F#: 494	SOW: PNA	C-O: 115579	C-W: 153443	C-G: 0	COMP: 8/8/1954															
BEAVER LODGE-MADISON UNIT	H-10		NESW	1-155-96	F#: 496	SOW: PNA	C-O: 554362	C-W: 1510582	C-G: 0	COMP: 3/23/1954															
BEAVER LODGE-MADISON UNIT	I-13		SWSE	36-156-96	F#: 497	SOW: PNA	C-O: 436582	C-W: 325318	C-G: 1964	COMP: 10/15/1954															
BEAVER LODGE-MADISON UNIT	M-27		SWNE	18-156-95	F#: 500	SOW: TA	C-O: 540598	C-W: 755150	C-G: 69249	COMP: 5/28/1954															
BEAVER LODGE-MADISON UNIT	T-31		SENE	9-156-95	F#: 514	SOW: PNA	C-O: 82650	C-W: 164158	C-G: 0	COMP: 4/13/1954															
BEAVER LODGE-MADISON UNIT	I-7		SWNE	12-155-96	F#: 525	SOW: PNA	C-O: 133590	C-W: 65919	C-G: 0	COMP: 4/10/1954															
BEAVER LODGE-MADISON UNIT	I-6		NWSE	12-155-96	F#: 526	SOW: PNA	C-O: 122584	C-W: 60028	C-G: 0	COMP: 3/8/1954															
BEAVER LODGE-MADISON UNIT	G-5		SWSW	12-155-96	F#: 533	SOW: PNA	C-O: 54377	C-W: 106105	C-G: 0	COMP: 3/21/1954															
BEAVER LODGE-MADISON UNIT	J-4I		NENE	13-155-96	F#: 562	SOW: INA	C-O: 432	C-W: 8117	C-G: 0	COMP: 5/11/1954															
BEAVER LODGE-MADISON UNIT	E-11		SWNE	2-155-96	F#: 570	SOW: PNA	C-O: 445115	C-W: 1152728	C-G: 0	COMP: 6/3/1954															
BEAVER LODGE-MADISON UNIT	G-9		SWSW	1-155-96	F#: 575	SOW: PNA	C-O: 261880	C-W: 274579	C-G: 0	COMP: 7/9/1954															
BEAVER LODGE-MADISON UNIT	L-2		NESW	18-155-95	F#: 593	SOW: PNA	C-O: 127223	C-W: 282429	C-G: 0	COMP: 6/11/1954															
BEAVER LODGE-MADISON UNIT	T-30		NESW	9-156-95	F#: 595	SOW: PNA	C-O: 193715	C-W: 793593	C-G: 595	COMP: 6/10/1954															
BEAVER LODGE-MADISON UNIT	P-9		SESW	5-155-95	F#: 603	SOW: INA	C-O: 128130	C-W: 183590	C-G: 0	COMP: 7/2/1954															
BEAVER LODGE-MADISON UNIT	D-6		NESW	11-155-96	F#: 610	SOW: PNA	C-O: 94475	C-W: 11604	C-G: 107523	COMP: 7/12/1954															
BEAVER LODGE-MADISON UNIT	D-4		NENW	14-155-96	F#: 618	SOW: PNA	C-O: 221059	C-W: 182352	C-G: 0	COMP: 7/14/1954															
BEAVER LODGE-MADISON UNIT	D-10		NESW	2-155-96	F#: 640	SOW: PNA	C-O: 302299	C-W: 642411	C-G: 8399	COMP: 8/9/1954															
BEAVER LODGE-MADISON UNIT	NO-28D		NENE	18-156-95	F#: 647	SOW: PNA	C-O: 203541	C-W: 197617	C-G: 0	COMP: 9/17/1954															
BEAVER LODGE-MADISON UNIT	C-5		SWSW	11-155-96	F#: 648	SOW: AL	C-O: 461027	C-W: 748553	C-G: 563943	COMP: 10/18/1954															
R&LU: 462	281	31	176	26	0	0	0	0	0	0	0	0	0	0	0	0	0	0	0	0	0	0	0	0	457
Spacing: U	608	315	0	0	0	0	0	0	0	0	0	0	923												
	417	273	0	0	0	0	0	0	0	0	0	0	690												
BEAVER LODGE-MADISON UNIT	F-4D		NENE	14-155-96	F#: 653	SOW: PNA	C-O: 17244	C-W: 26996	C-G: 0	COMP: 8/19/1954															

Operator-Lease	Jan	Feb	Mar	Apr	May	Jun	Jul	Aug	Sep	Oct	Nov	Dec	2005 Total												
BEAVER LODGE-MADISON UNIT		L-26	NESW	18-156-95	F#: 675	SOW: AL	C-O: 305589	C-W: 237069	C-G: 186222	COMP: 10/14/1954															
R&LU: 2600	250	31	170	28	231	31	246	30	240	31	218	30	211	31	256	31	205	30	236	31	168	30	171	31	2602
Spacing: U	708		674		689		803		787		816		806		784		686		841		668		613		8875
	332		289		350		283		364		229		397		474		278		383		552		406		4337
BEAVER LODGE-MADISON UNIT		R-14	NESE	32-156-95	F#: 679	SOW: PNA	C-O: 265754	C-W: 253087	C-G: 0	COMP: 9/19/1954															
BEAVER LODGE-DEVONIAN UNIT		B-307	SWSE	3-155-96	F#: 690	SOW: PNA	C-O: 69584	C-W: 41627	C-G: 0	COMP: 10/21/1954															
BEAVER LODGE-MADISON UNIT		M-10	NWSE	6-155-95	F#: 709	SOW: PNA	C-O: 249535	C-W: 625997	C-G: 0	COMP: 10/27/1954															
BEAVER LODGE-MADISON UNIT		M-11	SWNE	6-155-95	F#: 710	SOW: PNA	C-O: 316337	C-W: 1614960	C-G: 238949	COMP: 3/3/1955															
BEAVER LODGE-DEVONIAN UNIT		F-311	NWSE	25-156-96	F#: 718	SOW: PNA	C-O: 22832	C-W: 37300	C-G: 0	COMP: 6/18/1955															
BEAVER LODGE-MADISON UNIT		P-11	SENE	5-155-95	F#: 719	SOW: PNA	C-O: 273630	C-W: 710283	C-G: 2443	COMP: 4/3/1955															
BEAVER LODGE-MADISON UNIT		N-5	SESE	7-155-95	F#: 721	SOW: TA	C-O: 244653	C-W: 78901	C-G: 0	COMP: 12/26/1954															
BEAVER LODGE-MADISON UNIT		G-15	SWNW	36-156-96	F#: 730	SOW: PNA	C-O: 112397	C-W: 226630	C-G: 0	COMP: 4/15/1955															
BEAVER LODGE-MADISON UNIT		V-22	NESE	21-156-95	F#: 731	SOW: TA	C-O: 61792	C-W: 36270	C-G: 0	COMP: 5/21/1955															
BEAVER LODGE-MADISON UNIT		Q-13	SWSE	32-156-95	F#: 741	SOW: PNA	C-O: 174180	C-W: 319753	C-G: 0	COMP: 5/6/1955															
BEAVER LODGE-MADISON UNIT		B-10	NESE	3-155-96	F#: 745	SOW: INA	C-O: 60832	C-W: 54979	C-G: 0	COMP: 3/17/1955															
BEAVER LODGE-MADISON UNIT		S-17	SWSW	28-156-95	F#: 788	SOW: PNA	C-O: 334768	C-W: 705318	C-G: 29092	COMP: 1/19/1955															
R&LU: 0	0	0																							0
Spacing: U	0																								0
	0																								0
BEAVER LODGE-MADISON UNIT		C-11	SWNW	2-155-96	F#: 789	SOW: TA	C-O: 137266	C-W: 83747	C-G: 0	COMP: 2/17/1955															
BEAVER LODGE-MADISON UNIT		T-26	NESW	16-156-95	F#: 790	SOW: PNA	C-O: 517029	C-W: 1554985	C-G: 144557	COMP: 3/27/1955															
BEAVER LODGE-MADISON UNIT		O-8	NWN	8-155-95	F#: 490	SOW: PNA	C-O: 268716	C-W: 322859	C-G: 0	COMP: 4/3/1954															
BEAVER LODGE-MADISON UNIT		H-17	SESW	25-156-96	F#: 688	SOW: PNA	C-O: 48007	C-W: 33464	C-G: 0	COMP: 9/16/1954															
BEAVER LODGE-MADISON UNIT		S-15	SWNW	33-156-95	F#: 799	SOW: TA	C-O: 21794	C-W: 214817	C-G: 0	COMP: 2/25/1955															
BEAVER LODGE-MADISON UNIT		O-10	NWSW	5-155-95	F#: 489	SOW: PNA	C-O: 140074	C-W: 16219	C-G: 0	COMP: 3/2/1954															
BEAVER LODGE-MADISON UNIT		M-17	SWSE	30-156-95	F#: 812	SOW: PNA	C-O: 412182	C-W: 365476	C-G: 316	COMP: 1/29/1955															
BEAVER LODGE-MADISON UNIT		T-16	NENW	33-156-95	F#: 841	SOW: PNA	C-O: 138562	C-W: 508084	C-G: 0	COMP: 4/23/1955															
BEAVER LODGE-MADISON UNIT		E-13	SWSE	35-156-96	F#: 870	SOW: TA	C-O: 185884	C-W: 158260	C-G: 5380	COMP: 6/9/1955															
BEAVER LODGE-MADISON UNIT		Z-26	NESE	15-156-95	F#: 934	SOW: PNA	C-O: 62320	C-W: 67814	C-G: 0	COMP: 10/30/1955															
BEAVER LODGE-MADISON UNIT		O-6	NWSW	8-155-95	F#: 937	SOW: TA	C-O: 121530	C-W: 40585	C-G: 0	COMP: 9/6/1955															
BEAVER LODGE-MADISON UNIT		B-4	NENE	15-155-96	F#: 954	SOW: PNA	C-O: 135444	C-W: 96219	C-G: 2682494	COMP: 9/26/1955															
BEAVER LODGE-MADISON UNIT		O-4	NWN	17-155-95	F#: 970	SOW: PNA	C-O: 92053	C-W: 72957	C-G: 0	COMP: 10/9/1955															
BEAVER LODGE-MADISON UNIT		C-13	SWSW	35-156-96	F#: 982	SOW: PNA	C-O: 31717	C-W: 5954	C-G: 0	COMP: 11/18/1955															
BEAVER LODGE-MADISON UNIT	SWDS	U-2	SWNE	16-156-95	F#: 1014	SOW: PNA	C-O: 154838	C-W: 109347	C-G: 0	COMP: 3/26/1956															
BEAVER LODGE-MADISON UNIT		L-24	NENW	19-156-95	F#: 1039	SOW: PNA	C-O: 163921	C-W: 337568	C-G: 0	COMP: 12/17/1955															
BEAVER LODGE-MADISON UNIT		Y-25	SWSE	15-156-95	F#: 1045	SOW: INA	C-O: 74827	C-W: 418571	C-G: 0	COMP: 3/2/1956															
BEAVER LODGE-MADISON UNIT		K-25	SWSW	18-156-95	F#: 1075	SOW: SI	C-O: 485784	C-W: 633376	C-G: 153745	COMP: 2/9/1956															
BEAVER LODGE-MADISON UNIT		O-25A	SWSW	17-156-95	F#: 3468	SOW: PNA	C-O: 919	C-W: 11689	C-G: 2562	COMP: 7/12/1991															
BEAVER LODGE-DEVONIAN UNIT		D-307	C SE	2-155-96	F#: 3900	SOW: PNA	C-O: 7282	C-W: 16091	C-G: 0	COMP: 11/17/1965															
BEAVER LODGE-MADISON UNIT		P-25	SESW	17-156-95	F#: 3901	SOW: AL	C-O: 554614	C-W: 403805	C-G: 134734	COMP: 10/23/1965															
R&LU: 2312	198	31	182	27	156	21	220	30	213	31	194	30	230	31	215	31	182	30	185	31	188	30	150	31	2313
Spacing: U	606		518		422		695		592		637		577		611		512		563		514		407		6654
	357		341		282		379		432		283		349		371		249		241		651		369		4304
BEAVER LODGE-MADISON UNIT		Q-26X	NWSE	17-156-95	F#: 4382	SOW: AL	C-O: 118108	C-W: 118795	C-G: 91524	COMP: 6/25/1968															
R&LU: 1578	168	31	114	27	145	31	137	30	133	31	121	30	144	31	120	31	126	30	132	31	118	30	121	31	1579
Spacing: U	0		0		0		0		32		1		32		2		30		0		30		1		128
	381		358		403		328		386		235		394		307		288		299		589		356		4324
BEAVER LODGE-MADISON UNIT		S-23D	SWNW	21-156-95	F#: 7853	SOW: PNA	C-O: 9056	C-W: 245232	C-G: 1738	COMP: 10/14/1980															
BEAVER LODGE-DEVONIAN UNIT		F-307D	SWSE	1-155-96	F#: 7871	SOW: PNA	C-O: 98194	C-W: 1467582	C-G: 191467	COMP: 1/8/1981															

Operator-Lease	Jan	Feb	Mar	Apr	May	Jun	Jul	Aug	Sep	Oct	Nov	Dec	2005 Total												
BEAVER LODGE-MADISON UNIT		V-25	SESE	16-156-95	F#: 7954	SOW: AL	C-O: 119956	C-W: 2438809	C-G: 227401	COMP: 11/27/1980															
R&LU: 1676	144	31	0	0	0	0	0	0	0	0	0	0	1682												
Spacing: U	5445	0	0	0	0	0	0	0	7256	8660	7767	8014	37142												
	433	0	0	0	0	0	0	0	519	686	869	654	3161												
BLMU O-21 AH			SWSW	20-156-95	F#: 14841	SOW: GL	C-O: 161747	C-W: 1429130	C-G: 1848792	COMP: 9/19/1998															
R&LU: 4238	282	31	263	28	609	31	737	30	271	31	270	30	335	31	263	31	283	30	351	31	297	30	282	29	4243
Spacing: U	7823	7298	7887	7445	8390	9603	10766	9986	9253	10324	10470	10101	109346												
	14085	11106	14051	13731	16273	15197	16451	14420	13774	13411	14296	13106	169901												
BLMU E-7 AH			SWNE	11-155-96	F#: 14860	SOW: GL	C-O: 301726	C-W: 3883541	C-G: 2910374	COMP: 9/11/1998															
R&LU: 16324	1685	31	1456	28	1586	31	1563	29	1399	31	1169	30	1059	31	1190	31	1123	30	1112	31	1472	30	1528	31	16342
Spacing: U	25043	22086	23943	24468	25624	21371	18457	18641	16609	15212	14723	15318	241495												
	25971	25966	29944	25925	24895	24027	23042	22069	21908	18367	18525	21283	281922												
BLMU O-25 BH			SWSW	17-156-95	F#: 14903	SOW: TA	C-O: 35955	C-W: 851866	C-G: 134275	COMP: 9/7/1999															
BLMU P-27H			SENE	17-156-95	F#: 14915	SOW: GL	C-O: 254137	C-W: 2014713	C-G: 1880350	COMP: 11/2/1999															
R&LU: 20456	2173	31	1800	28	2248	31	2337	30	2187	31	1748	30	2119	31	1658	31	1683	30	1483	29	330	7	668	29	20434
Spacing: U	20626	18219	21839	23583	20995	20574	19988	18459	16502	14970	3808	17645	217208												
	12406	11854	12896	12551	11944	9489	23551	22683	22288	20456	9130	14568	183816												
BLMU Q-22HR			NWSE	20-156-95	F#: 14993	SOW: GL	C-O: 200743	C-W: 1377798	C-G: 1578816	COMP: 8/26/2000															
R&LU: 48847	1145	31	1478	28	1234	31	1620	30	1729	31	1949	30	5363	31	7415	31	7426	30	7158	31	6248	30	6261	31	49026
Spacing: U	29871	26813	28124	31959	30496	29437	31910	37668	32976	34151	32683	34216	380304												
	6443	7551	9127	9186	10840	6861	14643	43048	43050	43157	44109	43317	281332												
BLMU H-12AH			N2NW	1-155-96	F#: 15000	SOW: GL	C-O: 272471	C-W: 1680070	C-G: 2678322	COMP: 9/26/2000															
R&LU: 7260	1094	31	727	28	345	21	328	29	516	31	505	30	617	31	555	31	645	30	711	31	617	30	604	31	7264
Spacing: U	8130	5017	3492	15442	13108	11848	12461	11756	10948	11841	11144	11039	126226												
	26933	12064	5115	10724	9204	8246	12405	15805	19396	22306	26178	14740	183116												
BLMU O-18H			NWSW	29-156-95	F#: 15015	SOW: GL	C-O: 200262	C-W: 1537032	C-G: 1674674	COMP: 11/17/2000															
R&LU: 21757	2364	31	1865	28	1413	31	1529	30	1680	31	1860	30	1917	31	2117	31	2169	30	2115	31	1429	30	1315	31	21773
Spacing: U	20303	17743	20948	22663	22034	21344	20772	18604	16479	17363	16481	14336	229070												
	19728	15662	21518	23734	29238	24877	29881	27219	26226	27255	27227	26800	299365												
BLMU Q-24H			NWNE	20-156-95	F#: 15028	SOW: GL	C-O: 99702	C-W: 1357368	C-G: 1285721	COMP: 11/25/2000															
R&LU: 8043	1232	31	775	28	1078	31	1221	30	1068	31	386	17	406	31	726	31	512	30	243	31	228	30	150	19	8025
Spacing: U	27216	21009	23331	24719	22817	13297	30846	30403	22031	23170	15306	10779	264924												
	20831	19033	18475	15969	14127	5193	9934	4879	2406	2317	435	100	113699												
BLMU J-12HR2			NENE	1-155-96	F#: 15069	SOW: GL	C-O: 69413	C-W: 875119	C-G: 1870550	COMP: 9/30/2001															
R&LU: 3537	436	31	416	28	452	31	468	29	497	31	250	30	316	31	205	31	187	30	160	31	91	30	55	23	3533
Spacing: U	12889	11228	12519	13526	12449	11803	11327	9594	8968	9048	7468	5733	126552												
	29549	18378	18945	25338	28479	28173	26950	31627	27422	24999	18066	15153	293079												
BLMU N-17HR			SESE	30-156-95	F#: 15076	SOW: GL	C-O: 73584	C-W: 903737	C-G: 793864	COMP: 9/14/2001															
R&LU: 10420	1321	31	901	28	1074	31	816	30	680	31	610	30	703	31	685	31	895	30	830	31	999	30	906	27	10420
Spacing: U	27980	21386	21932	23342	17963	20049	21586	23622	24674	26880	33994	33653	297061												
	20645	14332	14917	14743	15887	17264	18242	18956	23122	23794	51791	56136	289829												
BLMU M-15AH2			SWNE	31-156-95	F#: 15123	SOW: GL	C-O: 189873	C-W: 1309626	C-G: 1959680	COMP: 8/14/2001															
R&LU: 29143	6099	31	4440	28	4865	31	3588	30	2291	31	1394	30	1310	31	937	31	394	9	1696	31	1197	30	850	31	29061
Spacing: U	26929	23488	25896	29666	30819	27093	24182	20545	6808	26149	22338	20068	283981												
	1E+05	1E+05	1E+05	99576	92050	79678	44559	31393	8756	38287	11298	12170	786097												
BLMU J-15H			SENE	36-156-96	F#: 15124	SOW: GL	C-O: 109896	C-W: 1022281	C-G: 1723642	COMP: 9/28/2001															
R&LU: 10970	1341	31	1090	28	1194	31	777	29	835	31	868	30	999	31	1195	31	1003	30	539	31	490	30	637	31	10968
Spacing: U	15245	13438	15026	16944	14991	14568	15205	17560	14412	11838	11258	12379	172864												
	29740	16696	14346	18194	19416	20269	19484	30911	27461	22369	23133	30122	272141												
BLMU H-9H			SESW	1-155-96	F#: 15239	SOW: GL	C-O: 273711	C-W: 2612026	C-G: 5331963	COMP: 7/31/2002															
R&LU: 33822	3445	31	3117	28	3754	31	3926	30	3452	31	2904	30	3247	31	2681	31	2356	30	1889	30	1496	30	1514	31	33781
Spacing: U	62859	53759	59853	65842	62170	60465	59889	55710	54813	49626	48185	49067	682238												
	2E+05	1E+05	1E+05	1E+05	1E+05	1E+05	1E+05	1E+05	1E+05	1E+05	1E+05	1E+05	1653991												

Operator-Lease	Jan	Feb	Mar	Apr	May	Jun	Jul	Aug	Sep	Oct	Nov	Dec	2005 Total
BLMU G-7AH													
R&LU: 6914	943 30	522 28	637 31	605 30	587 31	555 30	601 31	678 31	540 30	456 31	399 30	387 31	6910
Spacing: U	29336	21952	25490	28421	29030	35383	34840	32239	28743	30948	30510	32217	359109
	83195	1E+05	1E+05	1E+05	1E+05	1E+05	1E+05	82570	78234	76700	75516	77721	1132626
BLMU L-014 AH													
R&LU: 2604	1038 31	767 28	779 30	0 0	0 0								2584
Spacing: U	81157	71893	82206	0	0								235256
	30951	27011	32502	0	82								90546
BLMU C-05 AH													
R&LU: 32312	3329 29	3526 28	3753 31	3010 30	3005 31	2050 30	2120 31	1520 31	1301 30	2133 30	2438 24	4196 25	32381
Spacing: U	55171	54508	59163	60903	57923	44670	42702	35222	31263	34765	28077	53343	557710
	95106	1E+05	1E+05	1E+05	1E+05	86779	78631	68571	59373	64258	49719	1E+05	1045849
BLMU V-27H													
R&LU: 31033	4424 28	1923 28	873 31	194 10	1185 31	998 30	1578 31	1519 31	4656 30	7155 30	4600 29	1893 14	30998
Spacing: U	67583	44508	48261	12041	62031	59596	59281	56463	60598	90768	87038	39880	688048
	40768	11570	16242	2492	17354	17781	19947	21700	40255	80505	79204	39268	387086
BLMU X-028H													
R&LU: 46762	3738 27	1565 13	0 0	1547 24	3903 31	3018 30	4890 31	4006 26	4651 28	7522 29	6642 30	5437 31	46919
Spacing: U	49968	16171	0	20385	25650	32014	32177	29313	80141	87376	83560	97850	554605
	21277	5140	0	777	13490	14509	19756	22267	47428	74916	72687	70994	363241
BLMU L-010H													
R&LU: 32446	2468 21	6402 19	8623 31	3610 30	1619 31	1704 30	1732 31	1310 31	1360 30	1283 31	1158 30	1127 31	32396
Spacing: U	32353	63550	1E+05	95046	71699	61717	58853	53660	48761	48307	46356	53181	735423
	42088	97006	2E+05	2E+05	1E+05	89283	75512	66513	57333	57532	52996	51373	1111226
BLMU T-024H													
R&LU: 10915													
Spacing: U													
Unit Totals: Oil	42936	36434	38904	32165	30947	25826	33802	34588	37678	42902	34858	32182	423222
Wells: 223 Wtr	626883	531201	603355	539174	549875	516758	547791	563381	571933	633510	585392	595387	6864640
Gas	845390	795313	968097	832388	827825	726045	723019	756318	735744	834510	785000	811630	9641279
Pool Totals: Oil	42936	36434	38904	32165	30947	25826	33802	34588	37678	42902	34858	32182	423222
Wells: 226 Wtr	626883	531201	603355	539174	549875	516758	547791	563381	571933	633510	585392	595387	6864640
Gas	845390	795313	968097	832388	827825	726045	723019	756318	735744	834510	785000	811630	9641279

BEAVER LODGE - ORDOVICIAN
AMERADA HESS CORPORATION

BEAVER LODGE-ORDOVICIAN UNIT 1													
R&LU: 321	38 31	32 28	33 31	9 30	17 31	6 30	41 31	39 31	14 29	24 27	32 30	36 31	321
Spacing: GU	0	0	0	0	0	0	0	0	0	0	0	0	0
	47724	37672	51190	18421	45409	48791	52502	54482	13918	40648	54857	50902	516516
BEAVER LODGE-DEVONIAN UNIT I-315													
R&LU: 532	58 31	63 28	52 31	17 30	28 31	8 30	51 31	40 31	55 30	51 31	47 30	62 31	532
Spacing: GU	0	0	0	0	0	29	0	0	0	0	0	0	29
	73498	79165	81226	34801	74953	76387	65473	53941	64401	84900	80763	83799	853307
BEAVER LODGE-ORDOVICIAN UNIT 5													
R&LU: 25697	2467 31	1936 28	2334 31	2186 30	2146 31	2198 30	2296 31	2212 31	1583 30	2078 31	1966 30	2225 31	25627
Spacing: GU	1058	896	1102	1156	1019	1128	1149	1155	1033	1099	1077	1103	12975
	1E+05	96638	1E+05	1E+05	1E+05	1E+05	1E+05	98238	1E+05	93046	1E+05	93273	1245904

Operator-Lease	Jan	Feb	Mar	Apr	May	Jun	Jul	Aug	Sep	Oct	Nov	Dec	2005 Total
BEAVER LODGE-ORDOVICIAN UNIT 6			NESW	35-156-96	F#: 5912	SOW: F	C-O: 1123863	C-W: 113948	C-G: 55519580	COMP: 1/29/1977			
R&LU: 12993	1078	1045	1409	1105	1185	1178	1252	1120	910	1000	824	855	12961
Spacing: GU	400	374	375	455	513	512	556	632	613	606	614	619	6269
	96945	77552	90013	91643	85269	90265	78133	77464	73207	69906	71826	71512	973735
BLDU G-303			NESW	18-155-95	F#: 6362	SOW: PNA	C-O: 8606	C-W: 11725	C-G: 0	COMP: 7/15/1978			
NELS ANDERSON 1			NENE	13-156-96	F#: 12305	SOW: PNA	C-O: 218445	C-W: 71228	C-G: 4857236	COMP: 6/27/1988			
BEAVER LODGE-ORDOVICIAN UNIT 9			SESE	2-155-96	F#: 12432	SOW: F	C-O: 5414	C-W: 15797	C-G: 9258556	COMP: 9/28/1992			
R&LU: 538	71	72	55	44	29	6	51	38	62	43	33	32	536
Spacing: GU	0	0	0	0	0	0	0	0	0	0	0	0	0
	85621	80994	81740	79561	69808	54491	61467	51803	64709	66965	52968	42868	792995
BEAVER LODGE-ORDOVICIAN UNIT 7			NESW	18-156-95	F#: 12592	SOW: F	C-O: 671549	C-W: 82826	C-G: 14217450	COMP: 8/15/1989			
R&LU: 19021	1567	1211	1579	1826	1695	1625	1390	1473	1389	1857	1630	1745	18987
Spacing: GU	1313	1448	1752	1786	1738	1755	1830	1874	1779	1761	1449	1493	19978
	35830	31944	38087	39323	37130	41132	35940	36312	35410	36339	33446	34085	434978
NELSON 22-44			SESE	22-156-96	F#: 12831	SOW: TA	C-O: 4491	C-W: 28044	C-G: 883485	COMP: 5/10/1990			
BEAVER LODGE-ORDOVICIAN UNIT 8			SENE	2-155-96	F#: 13395	SOW: F	C-O: 188407	C-W: 30569	C-G: 8638289	COMP: 1/7/1993			
R&LU: 7132	643	567	636	664	587	604	586	637	572	587	530	497	7110
Spacing: GU	118	187	127	214	139	160	164	141	175	219	140	113	1897
	43366	40178	39528	40912	39824	39893	35838	41455	38376	41972	35699	32010	469051
BEAVER LODGE-SILURIAN UNIT C-412ST			SENE	26-156-96	F#: 13682	SOW: PNA	C-O: 2507	C-W: 21503	C-G: 3403554	COMP: 11/15/1994			
BLOU 11			W2W2	2-155-96	F#: 15508	SOW: F	C-O: 6108	C-W: 6440	C-G: 513171	COMP: 4/8/2004			
R&LU: 2944	309	230	298	262	223	226	217	246	150	282	240	252	2935
Spacing: GU	175	109	276	267	250	253	194	230	136	313	266	278	2747
	25597	16686	25361	22706	21037	21975	14090	19447	9970	23394	18469	18967	237699
Pool Totals: Oil	6231	5156	6396	6113	5910	5851	5884	5805	4735	5922	5302	5704	69009
Wells: 14 Wtr	3064	3014	3632	3878	3659	3837	3893	4032	3736	3998	3546	3606	43895
Gas	533345	460829	517205	439132	476672	484041	441681	437188	393037	467173	441301	432581	5524185

**BEAVER LODGE - SILURIAN
AMERADA HESS CORPORATION**

BEAVER LODGE-DEVONIAN UNIT G-307			SWSW	6-155-95	F#: 25	SOW: PNA	C-O: 81960	C-W: 76	C-G: 0	COMP: 4/4/1951			
BEAVER LODGE-ORDOVICIAN UNIT 1			SENE	2-155-96	F#: 1231	SOW: PNA	C-O: 5185	C-W: 147	C-G: 0	COMP: 11/29/1957			
BLMU T-25 HR			SESW	16-156-95	F#: 1385	SOW: PNA	C-O: 128	C-W: 0	C-G: 0	COMP: 11/29/1957			
BEAVER LODGE-DEVONIAN UNIT B-304			SWNE	15-155-96	F#: 1403	SOW: PNA	C-O: 81486	C-W: 4326	C-G: 0	COMP: 11/11/1957			
R&LU: 0			0	0									0
Spacing: GU			0										0
			0										0
BEAVER LODGE-DEVONIAN UNIT E-307I			C SW	1-155-96	F#: 1513	SOW: PNA	C-O: 1917060	C-W: 31129	C-G: 45168452	COMP: 12/3/1957			
BEAVER LODGE-DEVONIAN UNIT D-312			C NE	26-156-96	F#: 1534	SOW: PNA	C-O: 179576	C-W: 3357	C-G: 0	COMP: 11/20/1957			
BEAVER LODGE-DEVONIAN UNIT I-315			C SW	17-156-95	F#: 1636	SOW: PNA	C-O: 712	C-W: 128	C-G: 0	COMP: 5/8/1958			
BEAVER LODGE-DEVONIAN UNIT F-304			C NE	13-155-96	F#: 1729	SOW: PNA	C-O: 112078	C-W: 13308	C-G: 0	COMP: 6/15/1958			
BEAVER LODGE-DEVONIAN UNIT F-310			C NE	36-156-96	F#: 1768	SOW: PNA	C-O: 35076	C-W: 1156	C-G: 0	COMP: 5/20/1958			
BEAVER LODGE-DEVONIAN UNIT H-308			C NE	6-155-95	F#: 1812	SOW: PNA	C-O: 53	C-W: 0	C-G: 0	COMP: 1/6/1959			
BEAVER LODGE-DEVONIAN UNIT C-309I			C SW	35-156-96	F#: 1820	SOW: PNA	C-O: 93	C-W: 0	C-G: 0	COMP: 9/27/1958			
BEAVER LODGE-DEVONIAN UNIT B-302			C NE	22-155-96	F#: 1895	SOW: PNA	C-O: 251	C-W: 0	C-G: 0	COMP: 8/21/1958			
BEAVER LODGE-DEVONIAN UNIT E-309			NWSW	36-156-96	F#: 1937	SOW: PNA	C-O: 58403	C-W: 6932	C-G: 0	COMP: 11/4/1958			
BEAVER LODGE-DEVONIAN UNIT F-306			C NE	12-155-96	F#: 1982	SOW: PNA	C-O: 564466	C-W: 35569	C-G: 0	COMP: 11/13/1958			
BEAVER LODGE-DEVONIAN UNIT D-306			C NE	11-155-96	F#: 2005	SOW: PNA	C-O: 167778	C-W: 8397	C-G: 0	COMP: 12/29/1958			
BEAVER LODGE-DEVONIAN UNIT C-311			C SW	26-156-96	F#: 2091	SOW: PNA	C-O: 35	C-W: 0	C-G: 0	COMP: 1/19/1959			

Operator-Lease	Jan	Feb	Mar	Apr	May	Jun	Jul	Aug	Sep	Oct	Nov	Dec	2005 Total
BEAVER LODGE-SILURIAN UNIT G-405ST			C SW	7-155-95	F#: 2148	SOW: F	C-O: 611904	C-W: 138706	C-G: 2947142	COMP: 5/25/1959			
R&LU: 1663	221	141	294	364	329	295	1	0	0	0	0	0	1645
Spacing: GU	0	0	0	1	0	2	0	0	0	0	0	0	3
	4462	2487	7834	5172	6150	5666	1180	0	0	0	0	0	32951
BEAVER LODGE-DEVONIAN UNIT F-308I			C NE	1-155-96	F#: 2293	SOW: PNA	C-O: 54715	C-W: 6317	C-G: 0	COMP: 6/15/1959			
BEAVER LODGE-SILURIAN UNIT C-407			C SW	2-155-96	F#: 2371	SOW: F	C-O: 484568	C-W: 34086	C-G: 1821760	COMP: 8/18/1959			
R&LU: 9576	560	685	1016	900	841	823	804	846	791	794	742	768	9570
Spacing: GU	177	48	88	247	211	184	142	158	93	160	95	132	1735
	16017	14529	15852	28555	26687	28652	22626	23677	21236	23362	22092	21902	265187
BEAVER LODGE-DEVONIAN UNIT D-304			C NE	14-155-96	F#: 2427	SOW: PNA	C-O: 60796	C-W: 7930	C-G: 0	COMP: 10/6/1959			
BEAVER LODGE-DEVONIAN UNIT E-303			C SW	13-155-96	F#: 2438	SOW: PNA	C-O: 179575	C-W: 20518	C-G: 0	COMP: 10/25/1959			
BEAVER LODGE-DEVONIAN UNIT C-305I			C SW	11-155-96	F#: 2462	SOW: PNA	C-O: 706006	C-W: 10755	C-G: 0	COMP: 11/8/1959			
BEAVER LODGE-DEVONIAN UNIT E-305I			C SW	12-155-96	F#: 2487	SOW: PNA	C-O: 745513	C-W: 13810	C-G: 0	COMP: 12/15/1959			
BEAVER LODGE-SILURIAN UNIT B-406			C NE	10-155-96	F#: 2569	SOW: F	C-O: 1643948	C-W: 106799	C-G: 8005792	COMP: 1/28/1963			
R&LU: 19492	1417	1242	1915	1759	1771	1454	2149	1672	1552	1667	1598	1250	19446
Spacing: GU	1338	754	849	557	858	627	869	639	659	683	661	546	9040
	40435	33641	39069	35464	35529	31834	35651	32043	32599	35000	34432	32554	418251
BEAVER LODGE-DEVONIAN UNIT D-308A			SWNE	2-155-96	F#: 3398	SOW: PNA	C-O: 338027	C-W: 2073	C-G: 0	COMP: 9/14/1963			
BEAVER LODGE-SILURIAN UNIT F-407			SESE	1-155-96	F#: 3844	SOW: F	C-O: 422531	C-W: 60200	C-G: 4028145	COMP: 10/9/1965			
R&LU: 8370	781	1230	1108	695	485	499	502	407	604	912	613	489	8325
Spacing: GU	145	259	304	196	153	135	254	256	419	468	300	209	3098
	20907	17470	24284	22221	21169	18903	17859	15747	15215	24096	19543	18531	235945
BLDU G-303			NESW	18-155-95	F#: 6362	SOW: PNA	C-O: 354263	C-W: 38720	C-G: 2019001	COMP: 2/5/1979			
BEAVER LODGE-ORDOVICIAN UNIT 9			SESE	2-155-96	F#: 12432	SOW: PNA	C-O: 2929	C-W: 2036	C-G: 136725	COMP: 9/1/1989			
BEAVER LODGE-SILURIAN UNIT C-412ST			SENE	26-156-96	F#: 13682	SOW: AL	C-O: 97348	C-W: 20680	C-G: 187318	COMP: 9/11/2001			
R&LU: 13675	0	0	0	0	0	0	0	2322	3365	2892	2539	2623	13741
Spacing: GU	0	0	0	0	0	0	0	140	22	15	19	16	212
	0	0	0	0	0	0	0	3574	4859	4291	4045	3862	20631
BEAVER LODGE-SILURIAN UNIT E-407 A			SWSW	1-155-96	F#: 14784	SOW: F	C-O: 300338	C-W: 17987	C-G: 5436218	COMP: 2/17/1998			
R&LU: 32691	2743	2263	3027	2834	2698	2799	2913	2865	2355	3021	2614	2502	32634
Spacing: GU	26	26	26	38	138	139	401	207	121	309	19	18	1468
	61265	50868	60794	57335	54538	57422	53955	54601	52705	60824	54327	52976	671610
BLSU E-405A			NESW	12-155-96	F#: 14985	SOW: GL	C-O: 111593	C-W: 462774	C-G: 1555928	COMP: 9/26/2001			
R&LU: 31619	2800	2193	2773	2640	2639	2607	2793	2751	2352	2706	2526	2771	31551
Spacing: GU	5145	4022	5046	5474	5122	4861	4960	4701	4191	4353	4097	4319	56291
	38053	30613	35060	34815	34937	38601	34166	35291	34161	36664	34467	35937	422765
BLSU D-408B			SENE	2-155-96	F#: 15062	SOW: F	C-O: 176601	C-W: 4375	C-G: 282994	COMP: 3/6/2001			
R&LU: 25702	2064	1723	1582	2239	2205	2268	2432	2258	2232	2258	2110	2288	25659
Spacing: GU	48	8	342	101	84	92	80	92	58	48	60	58	1071
	3811	3311	2471	4091	4433	4172	4354	4064	3913	3888	3916	4173	46597
BLSU C-405A			NWSW	11-155-96	F#: 15616	SOW: F	C-O: 6757	C-W: 17717	C-G: 50186	COMP: 2/13/2005			
R&LU: 6564	61	251	656	653	548	517	666	620	464	681	717	743	6577
Spacing: GU	412	317	1527	3852	2264	1343	1853	1213	1049	1307	1064	1295	17496
	889	988	5453	6497	3619	4238	3374	4631	3005	4962	5495	6336	49487
Pool Totals: Oil	10647	9728	12371	12084	11516	11262	12260	13741	13715	14931	13459	13434	149148
Wells: 33 Wtr	7291	5434	8182	10466	8830	7383	8559	7406	6612	7343	6315	6593	90414
Gas	185839	153907	190817	194150	187062	189488	173165	173628	167693	193087	178317	176271	2163424

Operator-Lease Jan Feb Mar Apr May Jun Jul Aug Sep Oct Nov Dec 2005 Total

BEAVER LODGE - STONEWALL
AMERADA HESS CORPORATION

BLDU H-315 SW SE 18-156-95 F#: 15365 SOW: PNA C-O: 10543 C-W: 41343 C-G: 10555 COMP: 3/13/2004
 R&LU: 0 0 0 0 0 0 0 0 0 0 0 0 0 0
 Spacing: ICO 0 0 0 0 0 0 0 0 0 0 0 0 0 0

BEICEGEL CREEK - BAKKEN
ENERPLUS RESOURCES USA CORPORATION

TITAN A-RASE RANCH 4-2-H NWNE 4-145-99 F#: 15667 SOW: AL C-O: 7993 C-W: 6688 C-G: 17074 COMP: 12/29/2004
 R&LU: 7640 1144 21 1476 27 894 27 391 15 527 14 676 30 551 31 476 31 411 30 378 30 386 30 358 30 7668
 Spacing: E2 1008 1093 680 212 678 413 381 327 304 252 305 267 5920
 378 2411 1485 825 770 1650 1705 1550 1500 1500 1500 1500 16774

BEICEGEL CREEK - DUPEROW
AMOCO PRODUCTION CO.

STORM 1 SENE 1-145-100 F#: 8013 SOW: PNA C-O: 18717 C-W: 302 C-G: 17914 COMP: 5/16/1981

BEICEGEL CREEK - MADISON
ENRON OIL & GAS CO.

SHEEP CREEK STORM 2-1 SENE 1-145-100 F#: 9762 SOW: PNA C-O: 34382 C-W: 84986 C-G: 44216 COMP: 1/12/1983

BEICEGEL CREEK - RED RIVER
AMOCO PRODUCTION CO.

STORM 1 SENE 1-145-100 F#: 8013 SOW: PNA C-O: 287 C-W: 0 C-G: 0 COMP: 1/12/1983

EQUITABLE RESOURCES ENERGY CO.

FEDERAL STORM 13-6 NWSW 6-145-99 F#: 9806 SOW: PNA C-O: 20945 C-W: 25146 C-G: 467703 COMP: 2/11/1983

BELFIELD - HEATH
AMERADA HESS CORPORATION

R. E. NEWTON 1 NWSW 31-140-99 F#: 613 SOW: PNA C-O: 6905 C-W: 26569 C-G: 0 COMP: 9/19/1954

BELL - TYLER
BASS ENTERPRISES PRODUCTION CO.

BASS WEISS STATE 33-42 SWNE 33-140-99 F#: 10356 SOW: PNA C-O: 108553 C-W: 63860 C-G: 45868 COMP: 11/12/1983
 DON E. BECKERT

STUSS 1-32 SENW 32-140-99 F#: 9837 SOW: PNA C-O: 84527 C-W: 75535 C-G: 15439 COMP: 1/19/1983

NEWTON 1-31 NESE 31-140-99 F#: 9849 SOW: AL C-O: 409136 C-W: 178270 C-G: 118137 COMP: 12/31/1982
 R&LU: 216 12 6 0 0 0 0 0 0 0 37 7 70 21 139 17 3 2 0 0 0 0 261
 Spacing: SE 287 0 0 0 0 0 0 472 0 1151 67 0 0 1977
 0 0 0 0 0 0 0 0 0 0 0 0 0 0

NEWTON 2-31 SWSW 31-140-99 F#: 10286 SOW: PNA C-O: 1073 C-W: 3026 C-G: 0 COMP: 10/20/1983

JN EXPLORATION & PRODUCTION LIMITED PARTNERSHIP

BASS BUCKMAN STATE 33-13 SENW 33-140-99 F#: 10495 SOW: PNA C-O: 265996 C-W: 156871 C-G: 138230 COMP: 1/22/1984

NEW MILLENNIUM RESOURCES, INC.

DECKER 1-32 NWSW 32-140-99 F#: 9706 SOW: AL C-O: 597484 C-W: 194871 C-G: 132715 COMP: 8/27/1982
 R&LU: 18845 1472 31 1143 28 1733 31 602 12 1803 31 1619 30 1741 31 1874 31 1722 30 1763 28 1852 30 1954 31 19278
 Spacing: SW 859 805 916 376 1027 966 1074 1113 1047 1011 1056 1007 11257
 31 28 31 12 31 30 31 31 30 28 30 31 344

DECKER 2-32 NESE 32-140-99 F#: 9850 SOW: AL C-O: 414072 C-W: 70254 C-G: 69819 COMP: 3/31/1983
 R&LU: 10475 1238 31 1117 28 1152 31 1013 28 1001 31 891 30 884 31 796 31 770 30 771 31 734 30 447 23 10814
 Spacing: SE 724 680 768 704 768 1245 991 1008 1033 1078 1103 897 10999
 31 28 31 28 31 30 31 31 30 31 30 23 355

WHITING OIL AND GAS CORPORATION

SCHAFF 1 NWSE 33-140-99 F#: 9934 SOW: PNA C-O: 480539 C-W: 365187 C-G: 139263 COMP: 2/18/1983

ELAINE 1 C SW 33-140-99 F#: 9935 SOW: AL C-O: 507548 C-W: 76206 C-G: 141323 COMP: 2/24/1983
 R&LU: 13481 1115 31 1005 28 1143 31 1102 30 1137 31 1136 30 1141 31 1159 31 1142 30 1193 31 1142 30 1156 31 13571
 Spacing: SW 1167 1175 1231 1203 1256 1243 1273 1264 1280 1326 1247 1344 15009
 93 84 93 90 93 90 93 93 90 93 90 93 1095

Operator-Lease	Jan	Feb	Mar	Apr	May	Jun	Jul	Aug	Sep	Oct	Nov	Dec	2005 Total
Pool Totals: Oil	3837	3265	4028	2717	3941	3646	3803	3899	3773	3730	3728	3557	43924
Wells: 9 Wtr	3037	2660	2915	2283	3051	3454	3810	3385	4511	3482	3406	3248	39242
Gas	155	140	155	130	155	150	155	155	150	152	150	147	1794

BENNETT CREEK - MADISON
PENNZOIL EXPLORATION & PRODUCTION CO.

BURLINGTON NORTHERN 33-41 NENE 33-147-99 F#: 7337 SOW: PNA C-O: 88494 C-W: 228541 C-G: 131180 COMP: 3/24/1980

BERG - MADISON
AMERADA HESS CORPORATION

GEORGE WOLLAN 1 NWN 15-152-96 F#: 147 SOW: PNA C-O: 16842 C-W: 4665 C-G: 0 COMP: 2/19/1953

AMPOLEX (TEXAS), INC.

WOLLAN 14-15 SESW 15-152-96 F#: 8528 SOW: PNA C-O: 38260 C-W: 50429 C-G: 6871 COMP: 12/26/1981

RANCH OIL COMPANY

WOLLAN 6-15 SENW 15-152-96 F#: 7894 SOW: AL C-O: 119702 C-W: 361224 C-G: 299645 COMP: 10/29/1980
R&LU: 3119 177 29 197 28 157 31 289 30 191 25 199 23 58 11 259 25 371 30 329 31 395 30 362 31 2984
Spacing: ENW 868 1064 1276 1127 958 886 342 1647 2067 2120 2290 2410 17055
428 644 696 786 807 743 350 796 1028 961 810 831 8880

WOLLAN 10-15 NWSE 15-152-96 F#: 8402 SOW: AL C-O: 99547 C-W: 131033 C-G: 167363 COMP: 7/14/1981
R&LU: 233 6 3 5 2 0 1 14 6 12 8 11 5 22 5 12 2 18 2 29 4 0 5 100 5 229
Spacing: WSE 37 0 17 20 40 14 17 20 10 3 2 2 182
0 0 33 8 51 53 58 75 0 1 6 0 285

WOLLAN 8-15 SENE 15-152-96 F#: 8560 SOW: AL C-O: 145537 C-W: 82995 C-G: 292458 COMP: 7/16/1981
R&LU: 3336 318 31 290 28 257 29 333 30 266 31 267 29 264 31 283 31 314 30 338 31 292 28 338 30 3560
Spacing: SNE 363 264 455 296 306 281 278 238 334 303 268 269 3655
491 482 443 447 952 1173 1140 945 883 824 533 537 8850

Pool Totals: Oil 501 492 414 636 469 477 344 554 703 696 687 800 6773
Wells: 5 Wtr 1268 1328 1748 1443 1304 1181 637 1905 2411 2426 2560 2681 20892
Gas 919 1126 1172 1241 1810 1969 1548 1816 1911 1786 1349 1368 18015

BERTHOLD - MADISON
BALLANTYNE OIL

FEDERAL DEAVER 1-30 NWN 30-156-86 F#: 7547 SOW: PNA C-O: 115887 C-W: 545811 C-G: 35174 COMP: 4/7/1980

HENRY 1-19 SESW 19-156-86 F#: 7624 SOW: PNA C-O: 45035 C-W: 409959 C-G: 17664 COMP: 5/13/1980

INEXCO OIL CO.

FEDERAL DEAVER 2-30 SENE 30-156-86 F#: 7695 SOW: PNA C-O: 23286 C-W: 132759 C-G: 12106 COMP: 6/26/1980

FEDERAL MRS. BRADSHAW 1-29 NWSW 29-156-86 F#: 7696 SOW: PNA C-O: 8541 C-W: 89887 C-G: 2588 COMP: 10/6/1980

FEDERAL GARY 2-30 NWSE 30-156-86 F#: 7697 SOW: PNA C-O: 20046 C-W: 251058 C-G: 6449 COMP: 1/15/1981

FEDERAL GARY 3-30 SESE 30-156-86 F#: 8376 SOW: PNA C-O: 509 C-W: 33123 C-G: 120 COMP: 6/21/1981

BICENTENNIAL - BAKKEN
ANR PRODUCTION COMPANY

STATE 24-36 SESW 36-146-104 F#: 6966 SOW: PNA C-O: 36903 C-W: 5068 C-G: 21737 COMP: 2/7/1981

BTA OIL PRODUCERS

20002 JV-P AGATE "B" 1 NWN 34-144-103 F#: 15047 SOW: AL C-O: 24839 C-W: 3179 C-G: 19082 COMP: 3/9/2001
R&LU: 3920 367 31 298 28 342 31 322 30 338 31 304 29 322 31 295 31 306 30 299 30 289 27 313 31 3795
Spacing: SEC 0 46 8 50 8 47 9 52 7 52 15 37 331
186 192 197 208 224 209 254 255 244 221 221 190 2601

BURLINGTON RESOURCES OIL & GAS COMPANY LP

MOI NORTH FORK 41-3H NENE 3-144-103 F#: 12876 SOW: PNA C-O: 11888 C-W: 42165 C-G: 5887 COMP: 5/20/1990

MOI 31-29H NWNE 29-145-103 F#: 9660 SOW: PNA C-O: 131457 C-W: 678 C-G: 69533 COMP: 4/23/1989

MOI 31-17H NWNE 17-145-103 F#: 12569 SOW: PNA C-O: 11953 C-W: 5 C-G: 4988 COMP: 2/19/1989

MOI 11-33H NWN 33-145-103 F#: 12732 SOW: PNA C-O: 8730 C-W: 1324 C-G: 3634 COMP: 1/28/1990

Operator-Lease	Jan	Feb	Mar	Apr	May	Jun	Jul	Aug	Sep	Oct	Nov	Dec	2005 Total
ENDEAVOR ENERGY RESOURCES, L.P.													
FEDERAL 32-25H			SWNE 25-145-104	F#: 12827	SOW: AL	C-O: 16962	C-W: 51	C-G: 3518	COMP: 4/18/1990				
R&LU: 0	0 0	0 0	0 0	0 0	0 0	0 0	0 0	0 0	0 0	0 0	0 0	0 0	0
Spacing: NE	0	0	0	0	0	0	0	0	0	0	0	0	0
	0	0	0	0	0	0	0	0	0	0	0	0	0
HUNT OIL COMPANY													
PEOC 41-32H			NENE 32-145-103	F#: 12839	SOW: PNA	C-O: 72899	C-W: 1727	C-G: 55905	COMP: 5/13/1990				
NANCE PETROLEUM CORPORATION													
BICENTENNIAL 41-19H			NENE 19-144-103	F#: 12617	SOW: AL	C-O: 186685	C-W: 393	C-G: 77088	COMP: 7/18/1989				
R&LU: 4724	411 31	386 28	423 31	391 30	409 31	341 29	430 31	422 31	409 29	453 31	387 29	417 31	4879
Spacing: SEC	0	0	0	0	0	0	0	0	0	0	0	0	0
	186	168	186	180	186	180	186	186	171	186	180	186	2181
BICENTENNIAL 31-33H			NWNE 33-144-103	F#: 13600	SOW: PNA	C-O: 4797	C-W: 569	C-G: 3474	COMP: 2/26/1994				
BICENTENNIAL 14-7H SWD			SWSW 7-144-103	F#: 13629	SOW: PNA	C-O: 16246	C-W: 1335	C-G: 6177	COMP: 2/28/1994				
BICENTENNIAL FEDERAL 11-26H			NWN 26-146-104	F#: 6662	SOW: AL	C-O: 292651	C-W: 1237	C-G: 172085	COMP: 12/22/1990				
R&LU: 4671	513 28	580 27	671 31	560 30	666 31	566 30	587 31	92 14	0 0	47 2	0 0	411 14	4693
Spacing: W2	55	0	0	48	0	68	0	65	0	0	0	0	236
	654	650	897	770	851	845	728	294	29	45	0	310	6073
BICENTENNIAL 33-35H			NWSE 35-146-104	F#: 9273	SOW: AL	C-O: 233723	C-W: 462	C-G: 147982	COMP: 8/21/1989				
R&LU: 2434	286 31	255 27	269 31	250 30	254 31	246 30	148 27	0 0	45 6	127 23	250 30	259 31	2389
Spacing: SEC	0	0	0	0	0	0	0	0	40	0	0	0	40
	323	423	455	410	444	452	396	0	82	580	461	448	4474
BICENTENNIAL 44-13H			SESE 13-145-104	F#: 12160	SOW: PNA	C-O: 117530	C-W: 4144	C-G: 59546	COMP: 11/4/1987				
R&LU: 0	0 0	0 0	0 0	0 0	0 0	0 0	0 0	0 0	0 0	0 0	0 0	0 0	0
Spacing: SE	0	0	0	0	0	0	0	0	0	0	0	0	0
	0	0	0	0	0	0	0	0	0	0	0	0	0
BICENTENNIAL 31-35H			NWNE 35-146-104	F#: 12542	SOW: AL	C-O: 258403	C-W: 706	C-G: 165585	COMP: 1/4/1989				
R&LU: 2318	211 31	201 28	250 31	187 30	226 31	204 30	192 31	108 28	148 30	127 30	174 30	193 31	2221
Spacing: SEC	0	0	0	0	0	0	0	60	0	15	0	0	75
	245	299	324	305	370	305	227	278	540	501	305	374	4073
BICENTENNIAL 33-29H			NWSE 29-145-103	F#: 12705	SOW: AL	C-O: 290572	C-W: 6672	C-G: 164626	COMP: 10/3/1989				
R&LU: 7350	525 23	435 24	641 31	564 30	668 31	655 30	648 31	634 30	662 30	625 31	455 25	604 31	7116
Spacing: SEC	0	0	0	0	0	0	0	40	0	30	0	0	70
	603	428	541	524	541	524	541	541	524	541	430	541	6279
BICENTENNIAL 42-31H			SENE 31-145-103	F#: 12708	SOW: AL	C-O: 126681	C-W: 1709	C-G: 99287	COMP: 10/12/1989				
R&LU: 3730	382 31	329 28	368 31	196 21	385 31	376 30	250 31	167 28	328 28	224 30	338 30	331 31	3674
Spacing: SEC	0	0	0	0	0	0	0	125	0	20	0	0	145
	155	140	151	99	155	150	155	155	150	155	150	155	1770
BICENTENNIAL FEDERAL 41-11H			NENE 11-145-104	F#: 12870	SOW: AL	C-O: 214364	C-W: 213	C-G: 78629	COMP: 6/10/1990				
R&LU: 3049	313 31	303 28	251 22	289 30	313 31	307 30	273 31	231 29	293 30	252 31	217 24	297 31	3339
Spacing: NE	0	0	0	0	0	0	0	55	0	5	0	0	60
	133	120	94	129	133	129	133	133	129	133	106	133	1505
TOMAHAWK 1-13			NENW 13-145-104	F#: 12934	SOW: AL	C-O: 92069	C-W: 177	C-G: 82992	COMP: 8/18/1990				
R&LU: 2553	244 30	220 28	276 31	227 30	237 31	231 30	233 31	215 29	202 30	200 28	0 0	93 11	2378
Spacing: W2	0	0	0	0	0	0	0	20	0	0	0	0	20
	527	476	527	510	527	510	527	527	510	510	0	179	5330
BICENTENNIAL 34-31H			SWSE 31-146-103	F#: 13526	SOW: AL	C-O: 160677	C-W: 582	C-G: 77412	COMP: 6/28/1993				
R&LU: 7040	651 31	566 28	544 26	587 29	630 31	634 30	639 31	590 30	659 30	624 31	601 30	636 31	7361
Spacing: SEC	0	0	0	0	0	0	0	45	0	10	0	0	55
	484	437	408	452	484	468	484	484	468	484	468	484	5605

Operator-Lease	Jan	Feb	Mar	Apr	May	Jun	Jul	Aug	Sep	Oct	Nov	Dec	2005 Total
BICENTENNIAL 12-12H													
R&LU: 3937	348	321	345	323	361	279	265	317	352	301	318	320	3850
Spacing: W2	0	0	0	0	0	0	55	35	0	25	0	0	115
	338	305	338	327	335	260	338	338	327	338	327	338	3909
BICENTENNIAL FEDERAL 23-2H													
R&LU: 3081	361	347	372	355	368	345	328	294	323	0	0	50	3143
Spacing: SEC	0	0	0	0	0	0	0	60	0	5	0	0	65
	170	154	170	237	236	165	160	170	164	60	0	60	1746
BICENTENNIAL 41-25H													
R&LU: 2099	177	169	186	162	179	183	187	124	161	129	134	186	1977
Spacing: SEC	0	0	0	0	0	0	0	75	0	0	0	0	75
	149	106	149	143	144	128	149	149	114	90	106	140	1567
PACIFIC ENTERPRISES OIL COMPANY (USA)													
PEOC 41-19H													
SLAWSON EXPLORATION COMPANY, INC.													
USA 42-24A													
R&LU: 1067	185	142	108	12	0	209	193	178	96	0	0	0	1123
Spacing: NE	0	0	20	0	0	94	0	18	0	0	0	0	132
	192	224	224	56	0	240	248	248	136	0	0	0	1568
WESCO OPERATING, INC.													
MEINHART-FEDERAL 1-12													
R&LU: 1756							153	318	301	302	246	355	1675
Spacing: E2							114	39	5	4	8	0	170
							313	651	711	696	490	701	3562
WESTPORT OIL & GAS COMPANY, L.P.													
BICENTENNIAL FED. 1 1													
R&LU: 7704	843	710	797	709	759	692	689	646	651	586	485	518	8085
Spacing: SEC	25	60	95	121	34	56	20	8	18	18	22	35	512
	198	181	201	183	196	199	201	198	193	201	204	206	2361
SPERRY COM. 2 2													
R&LU: 20363	1820	1666	1715	1708	1852	1730	1782	1741	1724	1707	1658	1415	20518
Spacing: SEC	30	9	30	13	19	10	3	2	0	2	15	0	133
	300	280	290	275	305	290	280	305	295	310	300	300	3530
BOYCE 3 3													
R&LU: 6525	310	267	317	179	362	244	303	329	300	346	2197	1795	6949
Spacing: SEC	20	10	26	173	58	16	7	0	20	286	923	404	1943
	163	147	158	101	148	158	163	153	158	131	262	302	2044
WHITING OIL AND GAS CORPORATION													
BOYCE FEDERAL 1-20-1A													
R&LU: 2476	192	234	245	227	234	245	220	205	222	127	222	223	2596
Spacing: NW	72	40	32	41	30	25	32	44	40	21	81	43	501
	72	144	101	90	93	90	93	93	90	75	121	132	1194
MOI 33-19													
R&LU: 345	28	5	42	27	23	50	55	47	24	53	42	42	438
Spacing: S2	0	0	0	0	0	0	0	0	0	0	0	0	0
	93	84	93	90	1	2	2	3	1	3	2	2	376
Pool Totals: Oil	8167	7434	8162	7275	8264	7841	7897	6953	7206	6529	8013	8458	92199
Wells: 31 Wtr	202	165	211	446	149	316	240	743	130	493	1064	519	4678
Gas	5171	4958	5504	5089	5373	5304	5578	5161	5036	5260	4133	5181	61748

Operator-Lease Jan Feb Mar Apr May Jun Jul Aug Sep Oct Nov Dec 2005 Total

BICENTENNIAL - BIRDBEAR

BTA OIL PRODUCERS

20002 JV-P AGATE 1				NWSE 28-144-103	F#: 14976	SOW: AL	C-O: 694181	C-W: 978185	C-G: 398996	COMP: 7/24/2000			
R&LU: 39851	4218 31	3502 28	3731 31	3586 30	3374 30	3416 30	3380 31	3231 31	3091 30	3082 31	2840 30	2313 28	39764
Spacing: S2	19971	17503	19414	20710	20575	22016	24791	22366	21941	22747	21519	18915	252468
	2777	2377	2363	2394	2269	2435	2528	2573	2373	2431	2194	1471	28185

BURLINGTON RESOURCES OIL & GAS COMPANY LP

BNRR SOUTH 1-7				SESW 7-144-103	F#: 10985	SOW: PNA	C-O: 1189	C-W: 17640	C-G: 636	COMP: 8/7/1995		
----------------	--	--	--	----------------	-----------	----------	-----------	------------	----------	----------------	--	--

FH PETROLEUM CORP.

FEDERAL 33-20				NWSE 20-144-103	F#: 15206	SOW: AL	C-O: 5874	C-W: 0	C-G: 0	COMP: 9/17/2003			
R&LU: 3267	338 31	278 28	346 31	244 23	299 27	255 28	109 16	328 31	290 30	279 31	242 30	283 31	3291
Spacing: E2	0	0	0	0	0	0	0	0	0	0	0	0	0
	0	0	0	0	0	0	0	0	0	0	0	0	0

NANCE PETROLEUM CORPORATION

BICENTENNIAL 31-33H				NWNE 33-144-103	F#: 13600	SOW: PNA	C-O: 288159	C-W: 1046598	C-G: 103406	COMP: 1/22/1995			
MOORE-FEDERAL 2-28				SENW 28-144-103	F#: 15029	SOW: AL	C-O: 198904	C-W: 1063364	C-G: 124398	COMP: 12/9/2000			
R&LU: 7925	698 31	690 28	710 31	290 14	713 25	294 8	1045 31	736 31	569 30	222 30	507 14	1376 28	7850
Spacing: N2	18148	16748	18759	7784	20560	7726	27455	21107	12938	6901	13699	40796	212621
	634	383	645	389	676	404	916	791	526	378	567	1161	7470

WESCO OPERATING, INC.

MESSERSMITH 2-1R				SWNW 1-144-104	F#: 6858	SOW: AL	C-O: 89531	C-W: 1045	C-G: 126951	COMP: 1/8/2001			
R&LU: 13072	1074 15	1237 28	1375 31	1178 30	1117 31	1060 30	1086 31	1056 31	1060 30	1044 31	988 30	1067 31	13342
Spacing: N2	0	0	0	0	27	0	49	0	0	0	7	0	83
	1312	1983	1649	2329	1892	1153	1250	1105	1632	1708	1497	1921	19431

HALL FEDERAL 2-12				SWNE 12-144-104	F#: 6973	SOW: AL	C-O: 180953	C-W: 447400	C-G: 106588	COMP: 10/24/2000			
R&LU: 19529	1886 31	1614 28	1701 31	1624 30	1653 31	1554 30	1588 31	1563 31	1613 30	1656 31	1559 30	1588 31	19599
Spacing: N2	8163	7507	8239	7264	6830	8054	7416	7915	8134	8488	8323	7835	94168
	1556	1349	1445	1277	1215	1204	1228	1253	1291	1434	1311	1291	15854

MESSERSMITH 1-1X				NWSW 1-144-104	F#: 11029	SOW: AL	C-O: 14734	C-W: 21734	C-G: 22721	COMP: 4/13/2001			
R&LU: 562	43 31	44 28	50 31	48 30	47 31	47 30	46 31	47 31	43 30	42 28	47 30	48 31	552
Spacing: S2	0	0	0	0	0	0	0	0	0	0	0	0	0
	0	0	0	0	0	0	0	0	0	0	0	0	0

WHITING OIL AND GAS CORPORATION

FEDERAL 32-4				SWNE 4-143-103	F#: 15412	SOW: AL	C-O: 25891	C-W: 10560	C-G: 27726	COMP: 1/31/2005			
R&LU: 25563		4213 28	3945 31	3008 30	2531 30	2230 30	1996 31	1943 31	1720 29	1546 21	1661 30	1098 18	25891
Spacing: SEC		2014	1117	923	888	780	791	891	775	706	845	830	10560
		698	2236	3547	3453	3361	3006	3080	2586	2084	2391	1284	27726

Pool Totals: Oil	8257	11578	11858	9978	9734	8856	9250	8904	8386	7871	7844	7773	110289
Wells: 9 Wtr	46282	43772	47529	36681	48880	38576	60502	52279	43788	38842	44393	68376	569900
Gas	6279	6790	8338	9936	9505	8557	8928	8802	8408	8035	7960	7128	98666

BICENTENNIAL - MADISON

ANR PRODUCTION COMPANY

STATE 24-36				SESW 36-146-104	F#: 6966	SOW: PNA	C-O: 10058	C-W: 48315	C-G: 6855	COMP: 10/27/1979		
-------------	--	--	--	-----------------	----------	----------	------------	------------	-----------	------------------	--	--

PACIFIC ENTERPRISES OIL COMPANY (USA)

FEDERAL 3-18				SWSE 18-145-103	F#: 11170	SOW: PNA	C-O: 4573	C-W: 23735	C-G: 0	COMP: 3/18/1985		
--------------	--	--	--	-----------------	-----------	----------	-----------	------------	--------	-----------------	--	--

RAINBOW RESOURCES, INC.

FEDERAL 1-24				SESW 1-145-104	F#: 6646	SOW: PNA	C-O: 425	C-W: 11736	C-G: 0	COMP: 12/11/1978		
--------------	--	--	--	----------------	----------	----------	----------	------------	--------	------------------	--	--

WESCO OPERATING, INC.

BNRR 1-7				NWN 7-145-103	F#: 6308	SOW: PNA	C-O: 16424	C-W: 77992	C-G: 0	COMP: 3/22/1979		
----------	--	--	--	---------------	----------	----------	------------	------------	--------	-----------------	--	--

MEINHART-FEDERAL 1-12				NESE 12-145-104	F#: 6655	SOW: PNA	C-O: 265	C-W: 6697	C-G: 722	COMP: 10/22/2002			
R&LU: 0	0 0	0 0	0 0	0 0	0 0	0 0	0 0	0 0	0 0	0 0	0 0	0 0	0
Spacing:	0	0	0	0	0	0	0	0	0	0	0	0	0
	0	0	0	0	0	0	0	0	0	0	0	0	0

Operator-Lease	Jan	Feb	Mar	Apr	May	Jun	Jul	Aug	Sep	Oct	Nov	Dec	2005 Total
Pool Totals: Oil	0	0	0	0	0	0							0
Wells: 5 Wtr	0	0	0	0	0	0							0
Gas	0	0	0	0	0	0							0
BICENTENNIAL - RED RIVER													
BTA OIL PRODUCERS													
20002 JV-P AGATE 2			NWSE 28-144-103	F#: 15091	SOW: AL	C-O: 117896	C-W: 131321	C-G: 119313	COMP: 7/23/2001				
R&LU: 15187	1454 31	1290 26	880 17	1406 30	1336 31	1321 30	1296 28	1058 23	1254 30	1275 31	1238 30	1263 31	15071
Spacing: S2	2390	2215	1474	2901	2685	2713	2848	2185	2783	2847	2836	2877	30754
	1472	1361	896	1376	1307	1361	1399	1263	1500	1517	1415	1321	16188
BURLINGTON RESOURCES OIL & GAS COMPANY LP													
BNRR SOUTH 1-7			SESW 7-144-103	F#: 10985	SOW: PNA	C-O: 38255	C-W: 15426	C-G: 37229	COMP: 10/19/1984				
COASTAL OIL & GAS CORPORATION													
COGC 29-144-103 BN 1XJ			SENE 29-144-103	F#: 10225	SOW: PNA	C-O: 84168	C-W: 108926	C-G: 61397	COMP: 9/18/1983				
COGC 29-144-103 BN 2V			NENW 29-144-103	F#: 10538	SOW: PNA	C-O: 8287	C-W: 40948	C-G: 7172	COMP: 5/1/1984				
FH PETROLEUM CORP.													
FEDERAL 33-20			NWSE 20-144-103	F#: 15206	SOW: AL	C-O: 34016	C-W: 95589	C-G: 48713	COMP: 12/14/2001				
R&LU: 5328	477 31	464 28	458 31	452 23	446 27	441 28	435 16	483 31	425 30	420 31	416 30	411 31	5328
Spacing: E2	2163	1968	2143	1802	2135	2022	1294	2442	2132	2014	1922	1951	23988
	530	482	523	453	484	452	354	533	465	454	428	451	5609
MERIDIAN OIL, INC.													
MPI 34-7			SWSE 7-145-103	F#: 10689	SOW: PNA	C-O: 18776	C-W: 83461	C-G: 19774	COMP: 8/10/1984				
NANCE PETROLEUM CORPORATION													
MOORE-FEDERAL 1-28			SENW 28-144-103	F#: 8590	SOW: PNA	C-O: 316695	C-W: 165592	C-G: 307325	COMP: 11/6/1981				
PACIFIC ENTERPRISES OIL COMPANY (USA)													
MOSSER 1-18			SENW 18-144-103	F#: 6947	SOW: PNA	C-O: 69640	C-W: 156766	C-G: 15574	COMP: 12/13/1979				
BNRR 1-19			NENE 19-145-103	F#: 6014	SOW: PNA	C-O: 155951	C-W: 20132	C-G: 140409	COMP: 10/17/1977				
TERRA RESOURCES, INC.													
MESSERSMITH 1-1			NWSW 1-144-104	F#: 6508	SOW: PNA	C-O: 113987	C-W: 11430	C-G: 69548	COMP: 9/30/1978				
MOSSER 2-18			NWSE 18-144-103	F#: 7667	SOW: PNA	C-O: 22093	C-W: 11395	C-G: 18917	COMP: 11/24/1980				
BURLINGTON NORTHERN R. R. 1-29			SENE 29-145-103	F#: 6544	SOW: PNA	C-O: 8208	C-W: 40112	C-G: 0	COMP: 5/21/1979				
WESCO OPERATING, INC.													
FEDERAL 1-12			SESE 12-144-104	F#: 6531	SOW: AL	C-O: 828119	C-W: 1398570	C-G: 841362	COMP: 4/11/1979				
R&LU: 16210	1195 31	1126 28	1147 31	1307 30	1625 31	1407 30	856 31	1148 27	1438 30	1525 31	1491 30	1453 31	15718
Spacing: S2	6411	6188	6848	7029	6706	7931	6304	7336	7343	7820	7344	7438	84698
	1594	1553	1738	1767	1738	1745	1528	1764	1888	1829	1707	1240	20091
MESSERSMITH 2-1R			SWNW 1-144-104	F#: 6858	SOW: PNA	C-O: 220896	C-W: 83969	C-G: 140009	COMP: 8/26/1979				
HALL FEDERAL 2-12			SWNE 12-144-104	F#: 6973	SOW: PNA	C-O: 483706	C-W: 66679	C-G: 251296	COMP: 11/15/1979				
MESSERSMITH 1-1X			NWSW 1-144-104	F#: 11029	SOW: AL	C-O: 433356	C-W: 353471	C-G: 309212	COMP: 10/25/1984				
R&LU: 10673	818 31	826 28	958 31	915 30	891 31	891 30	884 31	899 31	822 30	794 28	880 30	935 31	10513
Spacing: S2	3115	2465	2382	2053	1831	2011	1620	2020	1927	1789	1834	1855	24902
	0	854	946	926	941	910	942	1019	927	858	910	936	10169
FEDERAL 1-18			C S2 18-145-103	F#: 5909	SOW: AL	C-O: 1064402	C-W: 748680	C-G: 726014	COMP: 9/1/1976				
R&LU: 18597	1617 31	1440 28	1565 31	1846 30	1806 31	1469 29	1665 31	1659 31	1540 30	1381 30	1536 30	1632 31	19156
Spacing: S2	3533	2782	3774	3723	4560	3190	4213	3717	3916	3152	4345	4210	45115
	1741	1559	1864	2185	2187	1799	2020	1954	1818	1701	1857	1897	22582
MINNIE OLSEN 2-18			NWN 18-145-103	F#: 5975	SOW: PNA	C-O: 229207	C-W: 89718	C-G: 239484	COMP: 12/23/1976				
BNRR 1-7			NWN 7-145-103	F#: 6308	SOW: AL	C-O: 473604	C-W: 305637	C-G: 325713	COMP: 7/18/1978				
R&LU: 6524	770 31	689 28	735 31	717 30	694 31	710 30	690 31	687 30	59 7	0 6	103 4	846 31	6700
Spacing: W2	1141	877	1112	997	1194	891	1111	961	387	328	635	1406	11040
	963	861	956	931	957	1006	954	931	459	334	555	1109	10016
MEINHART-FEDERAL 1-12			NESE 12-145-104	F#: 6655	SOW: PNA	C-O: 16293	C-W: 16258	C-G: 1752	COMP: 6/14/1979				

Operator-Lease	Jan	Feb	Mar	Apr	May	Jun	Jul	Aug	Sep	Oct	Nov	Dec	2005 Total
----------------	-----	-----	-----	-----	-----	-----	-----	-----	-----	-----	-----	-----	------------

WHITING OIL AND GAS CORPORATION

BOYCE FEDERAL	1-20-1A			NWN	20-144-103	F#: 7094	SOW: PNA	C-O: 129746	C-W: 235919	C-G: 148198	COMP: 9/19/1980		
Pool Totals: Oil	6331	5835	5743	6643	6798	6239	5826	5934	5538	5395	5664	6540	72486
Wells: 21	Wtr 18753	16495	17733	18505	19111	18758	17390	18661	18488	17950	18916	19737	220497
	Gas 6300	6670	6923	7638	7614	7273	7197	7464	7057	6693	6872	6954	84655

BICENTENNIAL - STONEWALL

WESCO OPERATING, INC.

MESSERSMITH	1-1X			NWSW	1-144-104	F#: 11029	SOW: PNA	C-O: 404	C-W: 1609	C-G: 0	COMP: 3/8/2001		
BIG BEND - BAKKEN													
CONDOR PETROLEUM, INC.													
AHEL ET AL NEWTOWN	44-24 H7			SESE	24-151-93	F#: 12893	SOW: AL	C-O: 4363	C-W: 74	C-G: 2264	COMP: 7/8/1990		
R&LU: 148	2 2	11 2	10 2	25 2	17 2	20 2	4 2	3 2	28 2	20 2	11 2	12 2	163
Spacing: E2	0	0	0	0	0	0	0	0	0	0	0	0	0
	0	0	0	0	0	0	0	0	0	0	0	0	0

BIG BUTTE - BAKKEN

AMERADA HESS CORPORATION

EDWARD WILL TRUST	23-44H			SWSW	23-157-94	F#: 15925	SOW: AL	C-O: 1036	C-W: 1788	C-G: 961	COMP: 11/24/2005		
R&LU: 830										550 9	486 9	1036	
Spacing: SEC										1750	38	1788	
										622	339	961	

BIG DIPPER - DUPEROW

COLT RESOURCES CORPORATION

LAVERNE HAUGEN	32-19			SWNE	19-163-101	F#: 9608	SOW: PNA	C-O: 8909	C-W: 7937	C-G: 6473	COMP: 4/26/1991		
----------------	-------	--	--	------	------------	----------	----------	-----------	-----------	-----------	-----------------	--	--

BIG DIPPER - MADISON

COLT RESOURCES CORPORATION

LAVERNE HAUGEN	32-19			SWNE	19-163-101	F#: 9608	SOW: PNA	C-O: 660	C-W: 9868	C-G: 147	COMP: 1/21/1998		
----------------	-------	--	--	------	------------	----------	----------	----------	-----------	----------	-----------------	--	--

WHITING OIL AND GAS CORPORATION

WEHRMAN	1-19			SESE	19-163-101	F#: 8721	SOW: DRY	C-O: 688	C-W: 2459	C-G: 817	COMP: 6/18/1987		
---------	------	--	--	------	------------	----------	----------	----------	-----------	----------	-----------------	--	--

BIG DIPPER - RED RIVER

COLT RESOURCES CORPORATION

LAVERNE HAUGEN	32-19			SWNE	19-163-101	F#: 9608	SOW: PNA	C-O: 154386	C-W: 92566	C-G: 128680	COMP: 10/25/1982		
----------------	-------	--	--	------	------------	----------	----------	-------------	------------	-------------	------------------	--	--

EQUITABLE RESOURCES ENERGY CO.

LEGAARD	14-33			SWSW	33-163-101	F#: 10096	SOW: PNA	C-O: 178070	C-W: 56585	C-G: 33807	COMP: 5/10/1983		
---------	-------	--	--	------	------------	-----------	----------	-------------	------------	------------	-----------------	--	--

WHITING OIL AND GAS CORPORATION

WEHRMAN	1-19			SESE	19-163-101	F#: 8721	SOW: AL	C-O: 311049	C-W: 724916	C-G: 116290	COMP: 9/7/1981		
R&LU: 7564	163 31	653 28	661 28	742 30	476 31	855 30	828 31	758 31	709 30	744 31	708 30	356 12	7653
Spacing: S2	82	1685	1599	2508	971	2854	2757	2509	2331	2504	2171	876	22847
	93	84	84	90	117	180	186	186	180	186	120	33	1539

WEHRMAN	14-24-1			SWSW	24-163-102	F#: 10787	SOW: AL	C-O: 228485	C-W: 164311	C-G: 79817	COMP: 6/13/1984		
R&LU: 5256	468 31	420 28	459 31	444 30	471 31	446 30	463 31	388 31	376 30	547 31	476 30	469 31	5427
Spacing: S2	550	500	568	539	554	546	527	463	374	636	659	562	6478
	155	146	155	152	155	152	155	155	152	155	152	93	1777

Pool Totals: Oil	631	1073	1120	1186	947	1301	1291	1146	1085	1291	1184	825	13080
Wells: 4	Wtr 632	2185	2167	3047	1525	3400	3284	2972	2705	3140	2830	1438	29325
	Gas 248	230	239	242	272	332	341	341	332	341	272	126	3316

BIG GULCH - BAKKEN

ORION OIL & GAS

CARUS FEE	21-19			NENW	19-147-96	F#: 12785	SOW: AL	C-O: 5259	C-W: 1638	C-G: 3739	COMP: 9/25/1990		
R&LU: 214	15 3	28 3	30 3	24 3	26 3	41 4	10 3	10 3	20 3	20 3	30 3	30 3	284
Spacing: NW	0	0	0	0	0	80	0	0	0	0	0	0	80
	0	0	0	0	0	0	0	0	0	0	0	0	0

Operator-Lease	Jan	Feb	Mar	Apr	May	Jun	Jul	Aug	Sep	Oct	Nov	Dec	2005 Total
BIG MEADOW - BAKKEN													
CONDOR PETROLEUM, INC.													
SUNDHAGEN 1			NENE	10-158-96	F#: 7168	SOW: PNA	C-O: 38		C-W: 0	C-G: 0			COMP: 8/25/2000
BIG MEADOW - BIRDBEAR													
CONDOR PETROLEUM, INC.													
SUNDHAGEN 1			NENE	10-158-96	F#: 7168	SOW: DRY	C-O: 6		C-W: 72	C-G: 0			COMP: 7/19/2000
BIG MEADOW - DAWSON BAY													
CONDOR PETROLEUM, INC.													
SUNDHAGEN 1			NENE	10-158-96	F#: 7168	SOW: DRY	C-O: 8		C-W: 0	C-G: 0			COMP: 12/25/1991
BIG MEADOW - RED RIVER													
CONDOR PETROLEUM, INC.													
SUNDHAGEN 1			NENE	10-158-96	F#: 7168	SOW: PNA	C-O: 55517		C-W: 4912	C-G: 164615			COMP: 1/6/1980
BIG STICK - BAKKEN													
W. H. HUNT TRUST ESTATE													
EDNA B. EGLY 1			SWNE	20-142-100	F#: 7355	SOW: PNA	C-O: 49769		C-W: 3519	C-G: 83861			COMP: 5/28/1980
BIG STICK - DUPEROW													
AXEM RESOURCES, INC.													
MESCHKE 2-2			NWSE	2-141-101	F#: 7309	SOW: PNA	C-O: 221840		C-W: 214297	C-G: 246807			COMP: 9/7/1980
EXXON COMPANY, U.S.A.													
BIG STICK (MADISON) UNIT 0701			NWNE	7-142-100	F#: 6921	SOW: PNA	C-O: 218725		C-W: 199007	C-G: 214260			COMP: 7/11/1979
BIG STICK (MADISON) UNIT 0116			SESE	1-141-101	F#: 7846	SOW: PNA	C-O: 54687		C-W: 2813	C-G: 41184			COMP: 4/27/1980
WESTPORT OIL & GAS COMPANY, L.P.													
MYSTERY CREEK 1-11			NESW	1-141-101	F#: 7086	SOW: PNA	C-O: 456404		C-W: 119052	C-G: 788330			COMP: 2/20/1980
WHITING OIL AND GAS CORPORATION													
BIG STICK (MADISON) UNIT 2001			NWN	20-142-100	F#: 6756	SOW: PNA	C-O: 206201		C-W: 34300	C-G: 290270			COMP: 4/3/1979
BIG STICK (MADISON) UNIT 0118			NENE	1-141-101	F#: 6868	SOW: PNA	C-O: 377170		C-W: 801886	C-G: 557074			COMP: 5/14/1979
BIG STICK (MADISON) UNIT 1701			SWSW	17-142-100	F#: 6969	SOW: PNA	C-O: 52368		C-W: 4667	C-G: 36609			COMP: 11/2/1979
BIG STICK (MADISON) UNIT 2902			SWNW	29-142-100	F#: 7334	SOW: PNA	C-O: 32173		C-W: 7366	C-G: 31066			COMP: 6/18/1980
BIG STICK - MADISON													
TENNECO OIL CO.													
STUART USA 1-30			NWN	30-142-100	F#: 7434	SOW: PNA	C-O: 594597		C-W: 67182	C-G: 383461			COMP: 7/22/1980
BIG STICK - MADISON UNIT													
AXEM RESOURCES, INC.													
MESCHKE 2-2			NWSE	2-141-101	F#: 7309	SOW: PNA	C-O: 130253		C-W: 236641	C-G: 118322			COMP: 9/7/1980
EXXON COMPANY, U.S.A.													
BIG STICK (MADISON) UNIT 0701			NWNE	7-142-100	F#: 6921	SOW: PNA	C-O: 3321		C-W: 33009	C-G: 34972			COMP: 12/10/1985
BIG STICK (MADISON) UNIT 2409			NESE	24-142-101	F#: 6940	SOW: PNA	C-O: 945472		C-W: 531149	C-G: 886232			COMP: 10/16/1979
BIG STICK (MADISON) UNIT 0704			SWNE	7-142-100	F#: 7148	SOW: PNA	C-O: 609071		C-W: 718638	C-G: 515300			COMP: 11/10/1980
BIG STICK (MADISON) UNIT 2503			SWSW	25-142-101	F#: 7381	SOW: PNA	C-O: 1358805		C-W: 1230208	C-G: 2145716			COMP: 6/13/1980
BIG STICK (MADISON) UNIT 3502			SENE	35-142-101	F#: 7446	SOW: PNA	C-O: 585215		C-W: 319267	C-G: 1270940			COMP: 7/24/1981
BIG STICK (MADISON) UNIT 2405			SWNW	24-142-101	F#: 7620	SOW: PNA	C-O: 676215		C-W: 42459	C-G: 754713			COMP: 11/22/1980
BIG STICK (MADISON) UNIT 1805			SWNW	18-142-100	F#: 7623	SOW: PNA	C-O: 192852		C-W: 381297	C-G: 226110			COMP: 8/15/1980
BIG STICK (MADISON) UNIT 2603			SESW	26-142-101	F#: 7649	SOW: PNA	C-O: 8759		C-W: 205225	C-G: 6337			COMP: 10/15/1981
BIG STICK (MADISON) UNIT 0116			SESE	1-141-101	F#: 7846	SOW: PNA	C-O: 90419		C-W: 98898	C-G: 92990			COMP: 4/28/1980
BIG STICK (MADISON) UNIT 0812			NWN	8-142-100	F#: 7880	SOW: DRY	C-O: 185		C-W: 0	C-G: 0			COMP: 6/16/1981
BIG STICK (MADISON) UNIT 3501			NESW	35-142-101	F#: 8190	SOW: PNA	C-O: 63498		C-W: 477097	C-G: 128625			COMP: 9/15/1981
BIG STICK (MADISON) UNIT 1304			SENW	13-142-101	F#: 8197	SOW: PNA	C-O: 10396		C-W: 170347	C-G: 42882			COMP: 10/15/1981
KOCH INDUSTRIES, INC.													
FEDERAL 13-24			NESW	24-142-101	F#: 7397	SOW: PNA	C-O: 339422		C-W: 70305	C-G: 234870			COMP: 3/4/1980
FEDERAL 12-18			NWSW	18-142-100	F#: 7424	SOW: PNA	C-O: 150743		C-W: 44218	C-G: 116148			COMP: 1/12/1981

Operator-Lease	Jan	Feb	Mar	Apr	May	Jun	Jul	Aug	Sep	Oct	Nov	Dec	2005 Total
TENNECO OIL CO.													
DAVID USA 1-25			SWNE 25-142-101	F#: 7273	SOW: PNA	C-O: 1062790	C-W: 413983	C-G: 1410772	COMP: 3/5/1980				
WESTPORT OIL & GAS COMPANY, L.P.													
MYSTERY CREEK 1-11			NESW 1-141-101	F#: 7086	SOW: PNA	C-O: 37698	C-W: 33282	C-G: 57450	COMP: 2/20/1980				
WHITING OIL AND GAS CORPORATION													
BIG STICK (MADISON) UNIT 2302			SENE 23-142-101	F#: 6270	SOW: AL	C-O: 872086	C-W: 1359242	C-G: 543006	COMP: 4/17/1981				
R&LU: 28963	2797 31	2414 28	2660 31	2671 30	2610 31	2437 30	1712 22	2169 27	2416 30	2298 31	2397 30	2373 31	28954
Spacing: U	11013	9057	10033	10583	12179	11746	7751	9380	10810	11027	11486	12239	127304
	1585	1344	1348	1348	1368	1393	906	1144	1302	1190	1285	1144	15357
BIG STICK (MADISON) UNIT 2001			NWN 20-142-100	F#: 6756	SOW: AL	C-O: 1117363	C-W: 1534407	C-G: 1285594	COMP: 10/4/1979				
R&LU: 9232	816 31	700 26	894 31	748 30	727 29	807 28	797 31	735 31	765 30	816 31	700 30	724 31	9229
Spacing: U	10861	9305	10947	10677	9948	9527	10814	11381	11086	11254	11253	11359	128412
	526	523	585	577	541	469	620	667	623	613	617	607	6968
BIG STICK (MADISON) UNIT 0118			NENE 1-141-101	F#: 6868	SOW: AL	C-O: 129635	C-W: 426011	C-G: 96191	COMP: 4/24/1996				
R&LU: 7987	689 31	585 28	688 31	735 30	750 31	678 30	626 31	605 31	576 30	665 31	671 30	720 31	7988
Spacing: U	4721	4461	4704	4661	4785	4477	4508	4834	5057	5580	5270	5403	58461
	593	528	563	627	638	691	515	579	541	543	509	480	6807
BIG STICK (MADISON) UNIT 0615			SWSE 6-142-100	F#: 6935	SOW: PNA	C-O: 403398	C-W: 376360	C-G: 411674	COMP: 1/2/1980				
BIG STICK (MADISON) UNIT 0610			NWSE 6-142-100	F#: 6936	SOW: PNA	C-O: 732789	C-W: 644507	C-G: 608567	COMP: 12/5/1979				
BIG STICK (MADISON) UNIT 1901			NENE 19-142-100	F#: 6968	SOW: AL	C-O: 904798	C-W: 2327679	C-G: 1464686	COMP: 8/11/1980				
R&LU: 6759	599 31	465 26	615 31	607 30	1005 31	715 30	463 24	524 30	644 30	603 31	494 23	0 0	6734
Spacing: U	9116	7894	10202	10083	10760	9571	7612	9256	9845	9876	7672	0	101887
	416	256	390	357	552	458	333	440	417	384	241	0	4244
BIG STICK (MADISON) UNIT 1701			SWSW 17-142-100	F#: 6969	SOW: PNA	C-O: 1146170	C-W: 1187680	C-G: 1499866	COMP: 11/2/1979				
BIG STICK (MADISON) UNIT 3101			SWSW 31-142-100	F#: 6970	SOW: TA	C-O: 556470	C-W: 2161882	C-G: 795154	COMP: 12/8/1979				
R&LU: 0	0 0	0 0	0 0	0 0	0 0	0 0	0 0	0 0	0 0	0 0	0 0	0 0	0
Spacing: U	0	0	0	0	0	0	0	0	0	0	0	0	0
	0	0	0	0	0	0	0	0	0	0	0	0	0
BIG STICK (MADISON) UNIT 3610			NWSE 36-142-101	F#: 6995	SOW: AL	C-O: 535284	C-W: 2421015	C-G: 855509	COMP: 8/19/1979				
R&LU: 14357	1182 31	988 28	830 28	910 30	845 27	1360 30	1463 31	1559 31	1491 30	1261 27	1407 30	1061 31	14357
Spacing: U	14634	13676	12087	13384	12122	16506	17689	18221	17486	15013	16959	16192	183969
	521	512	620	749	787	1130	957	1248	1232	996	1113	1152	11017
BIG STICK (MADISON) UNIT 6005			SWNW 6-141-100	F#: 7091	SOW: WI	C-O: 513488	C-W: 303143	C-G: 555468	COMP: 11/19/1979				
BIG STICK (MADISON) UNIT 0703			SWNE 7-142-100	F#: 7095	SOW: PNA	C-O: 344283	C-W: 771105	C-G: 341944	COMP: 1/31/1980				
BIG STICK (MADISON) UNIT 0702			NENW 7-142-100	F#: 7096	SOW: PNA	C-O: 603977	C-W: 1538346	C-G: 614693	COMP: 9/10/1979				
BIG STICK (MADISON) UNIT 0103			NENW 1-141-101	F#: 7121	SOW: TA	C-O: 425523	C-W: 2024125	C-G: 531187	COMP: 8/13/1980				
R&LU: 0	0 0	0 0	0 0	0 0	0 0	0 0	0 0	0 0	0 0	0 0	0 0	0 0	0
Spacing: U	0	0	0	0	0	0	0	0	0	0	0	0	0
	0	0	0	0	0	0	0	0	0	0	0	0	0
BIG STICK (MADISON) UNIT 0117			SESE 1-141-101	F#: 7122	SOW: AL	C-O: 222539	C-W: 2028168	C-G: 250032	COMP: 12/11/1983				
R&LU: 3409	167 14	333 28	374 31	354 30	301 28	324 30	327 31	330 31	255 30	220 27	280 30	140 31	3405
Spacing: U	2703	6845	7242	7259	6773	7642	7581	8042	7940	6758	7522	7491	83798
	181	364	373	355	247	292	274	252	215	226	239	183	3201
BIG STICK (MADISON) UNIT 3603			NENW 36-142-101	F#: 7123	SOW: AL	C-O: 1585853	C-W: 1842099	C-G: 1796922	COMP: 4/16/1980				
R&LU: 48132	1430 12	4150 28	4681 31	4203 30	4431 31	4223 30	4281 31	4322 31	4277 30	4247 31	3798 30	4085 31	48128
Spacing: U	8033	25532	27173	25748	26723	26910	28918	28767	27190	27479	26524	27528	306525
	939	2870	2949	2624	2653	2955	2274	2908	2830	2677	2489	2367	30535
BIG STICK (MADISON) UNIT 3612			NWSW 36-142-101	F#: 7124	SOW: WI	C-O: 115648	C-W: 252094	C-G: 289706	COMP: 7/14/1983				
BIG STICK (MADISON) UNIT 3602			NWNE 36-142-101	F#: 7125	SOW: AL	C-O: 742339	C-W: 829539	C-G: 913667	COMP: 12/30/1979				
R&LU: 18014	1477 31	1214 26	1601 31	1569 30	1565 31	1434 28	1492 31	1589 31	1519 30	1578 31	1488 30	1491 30	18017
Spacing: U	5734	5389	7526	7212	6263	6541	7144	7359	7062	7382	7029	7098	81739
	736	723	1170	1144	934	829	684	892	880	849	795	734	10370

Operator-Lease	Jan	Feb	Mar	Apr	May	Jun	Jul	Aug	Sep	Oct	Nov	Dec	2005 Total
BIG STICK (MADISON) UNIT	0705		SWSW 7-142-100	F#: 7149	SOW: TAO	C-O: 1302303	C-W: 1833409	C-G: 1684665	COMP: 6/3/1980				
R&LU: 0	0 0	0 0	0 0	0 0	0 0	0 0	0 0	0 0	0 0	0 0	0 0	0 0	0
Spacing: U	0	0	0	0	0	0	0	0	0	0	0	0	0
	0	0	0	0	0	0	0	0	0	0	0	0	0
BIG STICK (MADISON) UNIT	1801		SESE 18-142-100	F#: 7154	SOW: WI	C-O: 509225	C-W: 878222	C-G: 850771	COMP: 1/19/1980				
BIG STICK (MADISON) UNIT	2408		SENE 24-142-101	F#: 7268	SOW: PNA	C-O: 1980615	C-W: 2124527	C-G: 2218628	COMP: 12/11/1979				
BIG STICK (MADISON) UNIT	2502		NWN 25-142-101	F#: 7274	SOW: PNA	C-O: 2052050	C-W: 1019207	C-G: 2897834	COMP: 5/23/1980				
BIG STICK (MADISON) UNIT	1903		NESW 19-142-100	F#: 7275	SOW: TA	C-O: 1503696	C-W: 1993380	C-G: 1664866	COMP: 3/18/1980				
R&LU: 40	0 0	0 0	0 0	0 0	0 0	0 0	0 0	0 0	0 0	0 0	0 0	0 0	0
Spacing: U	0	0	0	0	0	0	0	0	0	0	0	0	0
	0	0	0	0	0	0	0	0	0	0	0	0	0
BIG STICK (MADISON) UNIT	3503		SWSE 35-142-101	F#: 7295	SOW: AL	C-O: 1322106	C-W: 2040542	C-G: 1932368	COMP: 7/18/1981				
R&LU: 9084	486 31	548 26	1021 31	980 30	1037 31	818 26	712 31	648 30	681 30	735 31	711 30	715 31	9092
Spacing: U	11284	10970	16863	16106	16015	13068	15804	14863	15250	15945	15798	16168	178134
	263	283	578	545	634	535	475	457	431	487	454	445	5587
BIG STICK (MADISON) UNIT	3102		NWN 31-142-100	F#: 7296	SOW: WI	C-O: 133868	C-W: 754095	C-G: 202792	COMP: 3/31/1980				
BIG STICK (MADISON) UNIT	0201		SWNE 2-141-101	F#: 7310	SOW: TAO	C-O: 501725	C-W: 1419188	C-G: 606649	COMP: 7/13/1981				
R&LU: 0	0 0	0 0	0 0	0 0	0 0	0 0	0 0	0 0	0 0	0 0	0 0	0 0	0
Spacing: U	0	0	0	0	0	0	0	0	0	0	0	0	0
	0	0	0	0	0	0	0	0	0	0	0	0	0
BIG STICK (MADISON) UNIT	2902		SWNW 29-142-100	F#: 7334	SOW: PNA	C-O: 87354	C-W: 103693	C-G: 189988	COMP: 4/4/1981				
BIG STICK (MADISON) UNIT	2901		SWNE 29-142-100	F#: 7361	SOW: TA	C-O: 136175	C-W: 254817	C-G: 284097	COMP: 3/22/1981				
R&LU: 0	0 0	0 0	0 0	0 0	0 0	0 0	0 0	0 0	0 0	0 0	0 0	0 0	0
Spacing: U	0	0	0	0	0	0	0	0	0	0	0	0	0
	0	0	0	0	0	0	0	0	0	0	0	0	0
BIG STICK (MADISON) UNIT	1906		SENE 19-142-100	F#: 7380	SOW: WI	C-O: 289508	C-W: 2993585	C-G: 691852	COMP: 3/30/1984				
BIG STICK (MADISON) UNIT	3110		NESE 31-142-100	F#: 7396	SOW: PNA	C-O: 79165	C-W: 148327	C-G: 63556	COMP: 5/15/1980				
BIG STICK (MADISON) UNIT	2601		NWNE 26-142-101	F#: 7398	SOW: AL	C-O: 283213	C-W: 947658	C-G: 307008	COMP: 5/5/1980				
R&LU: 3962	288 31	216 25	282 31	247 28	252 28	355 30	365 31	337 31	391 30	396 31	408 30	428 31	3965
Spacing: U	6522	5217	6770	5851	5908	6752	6999	7664	7153	7283	7011	7088	80218
	301	226	288	398	436	366	373	458	448	447	392	390	4523
BIG STICK (MADISON) UNIT	3002		SWSW 30-142-100	F#: 7447	SOW: AL	C-O: 1030945	C-W: 6671383	C-G: 1844107	COMP: 10/26/1980				
R&LU: 9636	598 27	535 28	744 28	678 26	1039 31	977 30	1005 31	807 28	811 30	854 31	625 23	967 31	9640
Spacing: U	9056	8367	11692	10786	13901	13472	13655	11825	12853	13534	9525	13121	141787
	583	500	604	555	761	705	673	594	685	698	488	684	7530
BIG STICK (MADISON) UNIT	1301		SESE 13-142-101	F#: 7452	SOW: TA	C-O: 756009	C-W: 957982	C-G: 1299583	COMP: 7/31/1980				
R&LU: 0	0 0	0 0	0 0	0 0	0 0	0 0	0 0	0 0	0 0	0 0	0 0	0 0	0
Spacing: U	0	0	0	0	0	0	0	0	0	0	0	0	0
	0	0	0	0	0	0	0	0	0	0	0	0	0
BIG STICK (MADISON) UNIT	3207		SWNE 32-142-100	F#: 7465	SOW: PNA	C-O: 423785	C-W: 91159	C-G: 610802	COMP: 4/22/1980				
BIG STICK (MADISON) UNIT	1302		SESW 13-142-101	F#: 7485	SOW: AL	C-O: 1979193	C-W: 1245012	C-G: 1848619	COMP: 5/15/1981				
R&LU: 58971	5139 31	4785 28	5363 31	4641 30	4593 31	4944 30	5124 31	5154 31	4587 30	4966 31	4876 30	4798 31	58970
Spacing: U	12839	12144	12417	11383	11570	14152	14976	14452	13818	15628	14409	15595	163383
	2755	2554	2494	2312	2143	2505	2560	2615	2425	2445	2193	2016	29017
BIG STICK (MADISON) UNIT	1904		NWN 19-142-100	F#: 7486	SOW: INA	C-O: 522432	C-W: 427626	C-G: 588496	COMP: 4/8/1980				
BIG STICK (MADISON) UNIT	6013		SWSW 6-141-100	F#: 7510	SOW: AL	C-O: 805282	C-W: 1757891	C-G: 815466	COMP: 6/10/1980				
R&LU: 9570	718 27	774 28	949 31	858 30	917 31	884 30	713 27	845 31	803 30	645 27	718 30	747 31	9571
Spacing: U	9036	9492	10438	10031	10499	10509	7358	10533	10249	8702	9941	10298	117086
	422	493	531	551	583	622	1754	587	563	448	501	485	7540

Operator-Lease	Jan	Feb	Mar	Apr	May	Jun	Jul	Aug	Sep	Oct	Nov	Dec	2005 Total
BIG STICK (MADISON) UNIT	1704		SWSE	17-142-100	F#: 7516	SOW: TA	C-O: 101225	C-W: 232172	C-G: 137567	COMP: 9/27/1980			
R&LU: 0	0 0	0 0	0 0	0 0	0 0	0 0	0 0	0 0	0 0	0 0	0 0	0 0	0
Spacing: U	0	0	0	0	0	0	0	0	0	0	0	0	0
	0	0	0	0	0	0	0	0	0	0	0	0	0
BIG STICK (MADISON) UNIT	2002		NESW	20-142-100	F#: 7529	SOW: WI	C-O: 304245	C-W: 430559	C-G: 566955	COMP: 5/19/1980			
BIG STICK (MADISON) UNIT	3003		NENE	30-142-100	F#: 7544	SOW: AL	C-O: 527080	C-W: 1747121	C-G: 732002	COMP: 1/13/1981			
R&LU: 7087	602 31	522 28	549 31	467 30	499 31	584 30	610 29	645 31	694 30	428 22	667 30	858 31	7125
Spacing: U	9529	7790	7872	6090	9240	9068	8211	9143	9227	6269	9219	9457	101115
	366	319	326	324	420	434	410	470	548	361	389	433	4800
BIG STICK (MADISON) UNIT	3004		NESE	30-142-100	F#: 7552	SOW: WI	C-O: 415217	C-W: 516134	C-G: 487425	COMP: 5/5/1981			
BIG STICK (MADISON) UNIT	1702		SWNW	17-142-100	F#: 7563	SOW: AL	C-O: 793648	C-W: 2709235	C-G: 1029803	COMP: 4/11/1981			
R&LU: 15378	922 31	882 28	1155 31	1113 30	1187 31	1098 30	1360 31	1591 31	1525 30	1670 31	1201 25	1675 31	15379
Spacing: U	12025	10714	11483	11358	11284	10955	13508	14013	15228	15784	11937	15476	153765
	657	703	807	821	888	824	1209	1244	1314	1255	972	1238	11932
BIG STICK (MADISON) UNIT	3209		NESE	32-142-100	F#: 7619	SOW: AL	C-O: 379295	C-W: 226398	C-G: 508491	COMP: 7/18/1980			
R&LU: 4550	422 31	336 28	384 31	378 30	368 31	356 30	377 31	340 31	367 30	403 31	373 27	447 31	4551
Spacing: U	1601	1833	1797	1372	1502	1260	1931	2225	2024	1833	1635	2187	21200
	219	276	414	483	470	324	546	565	545	577	465	536	5420
BIG STICK (MADISON) UNIT	1416		SESE	14-142-101	F#: 7627	SOW: PNA	C-O: 143361	C-W: 182177	C-G: 199074	COMP: 8/5/1981			
BIG STICK (MADISON) UNIT	0814		SWSW	8-142-100	F#: 7645	SOW: WI	C-O: 649054	C-W: 2759832	C-G: 876388	COMP: 8/3/1980			
BIG STICK (MADISON) UNIT	3201		NESW	32-142-100	F#: 7722	SOW: AL	C-O: 1135750	C-W: 1157362	C-G: 1763491	COMP: 7/3/1980			
R&LU: 25445	1739 25	2149 28	2365 31	2274 30	2161 31	1619 26	2249 31	2237 31	2347 30	1897 30	2267 30	2141 31	25445
Spacing: U	6015	6535	6909	6462	6877	4724	5694	10461	10362	7780	9960	9220	90999
	686	803	791	827	815	473	864	847	831	696	701	667	9001
BIG STICK (MADISON) UNIT	3202		SWNW	32-142-100	F#: 7732	SOW: AL	C-O: 1089921	C-W: 2219412	C-G: 1180065	COMP: 9/21/1980			
R&LU: 24240	2245 31	1931 28	2086 31	2026 30	1787 29	1867 30	2192 31	2119 31	2031 30	2140 31	1614 24	2203 31	24241
Spacing: U	15433	13015	14312	13253	13153	11932	17452	17600	15783	15326	10949	16892	175100
	914	721	705	691	612	456	723	675	615	613	400	501	7626
BIG STICK (MADISON) UNIT	2504		NWSE	25-142-101	F#: 7742	SOW: AL	C-O: 1013276	C-W: 1507819	C-G: 1515323	COMP: 2/2/1981			
R&LU: 8310	647 29	671 28	721 31	684 30	706 31	651 30	688 31	705 29	740 30	732 31	702 30	663 31	8310
Spacing: U	1226	1182	1339	1261	1375	1396	1441	1330	1336	1297	1338	1541	16062
	490	427	517	488	545	499	495	507	511	475	449	471	5874
BIG STICK (MADISON) UNIT	2602		NWSE	26-142-101	F#: 7754	SOW: AL	C-O: 698095	C-W: 3375752	C-G: 696445	COMP: 6/22/1981			
R&LU: 30944	3014 31	2621 28	2798 31	2646 30	2703 31	2324 29	2638 31	2634 31	2583 30	2339 30	2237 30	2402 31	30939
Spacing: U	19638	18146	19503	18224	18844	16910	20449	20234	19502	18935	18013	19724	228122
	1633	1474	1537	1422	1555	1326	1436	1634	1610	1359	1357	1538	17881
BIG STICK (MADISON) UNIT	1802		NWNE	18-142-100	F#: 7759	SOW: AL	C-O: 1032341	C-W: 2583456	C-G: 1075335	COMP: 2/3/1981			
R&LU: 10498	1088 31	926 28	764 26	905 30	840 31	810 30	800 31	862 31	837 30	890 31	857 30	916 30	10495
Spacing: U	13104	12451	11334	13367	13325	12791	12656	13242	13267	13827	12986	12738	155088
	709	674	571	710	674	600	662	745	697	705	628	622	7997
BIG STICK (MADISON) UNIT	1905		SWSE	19-142-100	F#: 7785	SOW: TA	C-O: 112936	C-W: 358043	C-G: 376699	COMP: 3/11/1981			
BIG STICK (MADISON) UNIT	1401		SESW	14-142-101	F#: 7802	SOW: WI	C-O: 396132	C-W: 633411	C-G: 282989	COMP: 11/15/1980			
BIG STICK (MADISON) UNIT	2301		SESE	23-142-101	F#: 7829	SOW: AL	C-O: 1695650	C-W: 2198576	C-G: 1693631	COMP: 12/24/1980			
R&LU: 3504	311 31	272 28	321 31	353 30	320 31	296 30	293 31	290 31	257 26	266 31	262 30	263 31	3504
Spacing: U	10673	9402	9998	9858	10623	11341	9240	10831	9624	11074	10855	11770	125289
	336	310	343	400	417	429	408	352	285	282	326	395	4283
BIG STICK (MADISON) UNIT	1303		SWNE	13-142-101	F#: 7878	SOW: AL	C-O: 893182	C-W: 2332254	C-G: 1243887	COMP: 6/14/1981			
R&LU: 8218	718 31	644 28	638 26	788 30	695 31	655 30	678 31	726 31	677 30	594 27	692 30	713 31	8218
Spacing: U	11137	9940	8714	10469	10734	11677	11608	11390	11081	9717	10360	11383	128210
	503	484	518	584	515	544	513	543	487	448	534	555	6228
BIG STICK (MADISON) UNIT	1703		SWNE	17-142-100	F#: 7887	SOW: PNA	C-O: 446	C-W: 17381	C-G: 323	COMP: 8/25/1981			
BIG STICK (MADISON) UNIT	0101		NENE	1-141-101	F#: 7893	SOW: PNA	C-O: 256437	C-W: 717136	C-G: 403600	COMP: 11/18/1980			

Operator-Lease	Jan	Feb	Mar	Apr	May	Jun	Jul	Aug	Sep	Oct	Nov	Dec	2005 Total												
BIG STICK (MADISON) UNIT	2904		SWSW 29-142-100		F#: 7924	SOW: AL	C-O: 1384332	C-W: 1518553	C-G: 2143459	COMP: 1/24/1981															
R&LU: 6742	682	31	579	28	612	31	588	30	566	31	197	11	651	31	601	31	612	30	581	31	542	30	528	31	6739
Spacing: U	9803	8583	9440	8816	9675	2926	13005	14187	13722	12417	12016	13627	128217												
	276	316	472	477	461	115	594	636	624	623	529	550	5673												
BIG STICK (MADISON) UNIT	1209		NESE 12-142-101		F#: 8003	SOW: PNA	C-O: 63364	C-W: 533999	C-G: 95887	COMP: 4/23/1981															
BIG STICK (MADISON) UNIT	2903		SWSE 29-142-100		F#: 8043	SOW: TA	C-O: 289243	C-W: 658958	C-G: 539749	COMP: 3/1/1981															
R&LU: 98	0	0	0	0	0	0	11	15	0	14	85	20	0	0	0	0	0	0	0	0	0	0	0	0	96
Spacing: U	0	0	0	8279	8969	30573	0	0	0	0	0	0	47821												
	0	0	0	4	0	951	0	0	0	0	0	0	955												
BIG STICK (MADISON) UNIT	0204		SWNW 2-141-101		F#: 8053	SOW: TA	C-O: 217735	C-W: 876386	C-G: 429471	COMP: 5/7/1981															
R&LU: 0	0	0	0	0	0	0	0	0	0	0	0	0	0	0	0	0	0	0	0	0	0	0	0	0	0
Spacing: U	0	0	0	0	0	0	0	0	0	0	0	0	0												
	0	0	0	0	0	0	0	0	0	0	0	0	0												
BIG STICK (MADISON) UNIT	0202		NWSW 2-141-101		F#: 8054	SOW: AL	C-O: 287719	C-W: 2131270	C-G: 280055	COMP: 1/20/1982															
R&LU: 12834	1069	31	1122	28	1053	31	964	30	991	31	859	30	1018	31	1205	31	1074	29	1210	31	1132	30	1139	31	12836
Spacing: U	8670	8702	8806	8478	8434	7805	7693	8661	8040	8698	8390	8583	100960												
	689	638	631	573	642	532	606	955	735	876	847	830	8554												
BIG STICK (MADISON) UNIT	3104		NENE 31-142-100		F#: 8055	SOW: TA	C-O: 291374	C-W: 555796	C-G: 348121	COMP: 5/3/1981															
R&LU: 0	0	0	0	0	0	0	0	0	0	0	0	0	0	0	0	0	0	0	0	0	0	0	0	0	0
Spacing: U	0	0	0	0	0	0	0	0	0	0	0	0	0												
	0	0	0	0	0	0	0	0	0	0	0	0	0												
BIG STICK (MADISON) UNIT	1501		SESE 15-142-101		F#: 8252	SOW: PNA	C-O: 32039	C-W: 281650	C-G: 31670	COMP: 7/27/1982															
BIG STICK (MADISON) UNIT	6002		NWNE 6-141-100		F#: 8254	SOW: TA	C-O: 297613	C-W: 473926	C-G: 270589	COMP: 5/6/1981															
R&LU: 0	0	0	0	0	0	0	0	0	0	0	0	0	0	0	0	0	0	0	0	0	0	0	0	0	0
Spacing: U	0	0	0	0	0	0	0	0	0	0	0	0	0												
	0	0	0	0	0	0	0	0	0	0	0	0	0												
BIG STICK (MADISON) UNIT	2303		SENE 23-142-101		F#: 8290	SOW: AL	C-O: 617767	C-W: 2269616	C-G: 454189	COMP: 4/1/1981															
R&LU: 6768	681	31	544	28	364	19	608	30	544	31	478	25	689	31	636	31	582	30	553	31	521	30	564	31	6764
Spacing: U	14465	13139	8172	12520	11788	10985	16695	16381	15261	14879	13782	14949	163016												
	580	516	318	548	529	448	695	557	602	590	459	573	6415												
BIG STICK (MADISON) UNIT	0111		NESW 1-141-101		F#: 8855	SOW: PNA	C-O: 391431	C-W: 204395	C-G: 401211	COMP: 1/9/1982															
R&LU: 0		0	0										0												
Spacing: U		0											0												
		0											0												
BIG STICK (MADISON) UNIT	0504		NWN 5-141-100		F#: 9338	SOW: WI	C-O: 17889	C-W: 155387	C-G: 43975	COMP: 6/7/1982															
BIG STICK (MADISON) UNIT	3001		SWNW 30-142-100		F#: 9371	SOW: AL	C-O: 915073	C-W: 2442888	C-G: 1371852	COMP: 7/12/1982															
R&LU: 12748	1157	31	933	26	1133	31	1058	30	1133	31	1077	30	993	31	1044	31	1098	30	919	26	1128	30	1079	31	12752
Spacing: U	11941	10024	12149	11714	12439	11589	11805	11833	11602	10058	11747	12060	138961												
	803	626	681	715	751	771	803	808	783	611	710	728	8790												
BIG STICK (MADISON) UNIT	0301		NESE 3-141-101		F#: 9444	SOW: PNA	C-O: 74311	C-W: 461737	C-G: 128556	COMP: 5/16/1982															
BIG STICK (MADISON) UNIT	1812		NWSW 18-142-100		F#: 10078	SOW: PNA	C-O: 83790	C-W: 137190	C-G: 170653	COMP: 3/12/1983															
BIG STICK (MADISON) UNIT	0302		SENE 3-141-101		F#: 10375	SOW: WI	C-O: 15943	C-W: 31404	C-G: 9366	COMP: 3/20/1984															
BIG STICK (MADISON) UNIT	2413		NWSW 24-142-101		F#: 10418	SOW: WI	C-O: 227086	C-W: 605518	C-G: 160031	COMP: 1/7/1984															
BIG STICK (MADISON) UNIT	2501		SENE 25-142-101		F#: 10610	SOW: WI	C-O: 79485	C-W: 362076	C-G: 340992	COMP: 10/17/1984															
BIG STICK (MADISON) UNIT	3502A		NENE 35-142-101		F#: 13573	SOW: AL	C-O: 156163	C-W: 1569437	C-G: 72091	COMP: 9/29/1994															
R&LU: 7586	668	31	573	25	600	31	580	30	617	31	451	24	569	26	682	31	682	30	735	31	711	30	715	31	7583
Spacing: U	13635	11428	13050	12547	12528	9493	10179	11903	11573	12101	11989	12269	142695												
	289	237	273	260	303	238	282	353	315	357	333	327	3567												
BIG STICK (MADISON) UNIT	2405A		SWNW 24-142-101		F#: 13574	SOW: AL	C-O: 367488	C-W: 908720	C-G: 171946	COMP: 12/24/1993															
R&LU: 5836	567	31	490	27	587	31	558	30	529	31	363	24	398	26	501	29	483	30	439	31	431	30	486	31	5832
Spacing: U	9180	7706	8882	8771	9263	7343	8583	10497	9758	9823	10009	10157	109972												
	389	334	477	494	461	352	354	416	438	411	414	417	4957												

Operator-Lease	Jan	Feb	Mar	Apr	May	Jun	Jul	Aug	Sep	Oct	Nov	Dec	2005 Total
BIG STICK (MADISON) UNIT	2503A		NWSW 25-142-101		F#: 13658	SOW: AL	C-O: 358748		C-W: 1278849	C-G: 166970		COMP: 10/18/1994	
R&LU: 7522	770	31 669	28 689	29 742	30 778	31 470	19 455	20 678	31 690	30 713	31 501	22 368	18 7523
Spacing: U	13867	13027	13255	13298	14336	8779	9084	14426	13941	14017	9590	7825	145445
	575	509	527	506	606	357	372	611	609	548	366	312	5898
BIG STICK (MADISON) UNIT	3005		NWSE 30-142-100		F#: 13659	SOW: AL	C-O: 169967		C-W: 615365	C-G: 80300		COMP: 12/26/1995	
R&LU: 5404	479	31 412	28 453	31 428	30 421	31 422	30 468	31 477	31 476	30 469	31 458	30 441	31 5404
Spacing: U	7184	6059	6790	6101	6759	5885	8146	8658	8064	7342	7547	8883	87418
	277	219	218	207	205	146	219	216	204	191	347	441	2890
BIG STICK (MADISON) UNIT	2409A		SWSE 24-142-101		F#: 13660	SOW: AL	C-O: 323606		C-W: 1162246	C-G: 156018		COMP: 9/4/1995	
R&LU: 9586	782	22 884	26 906	31 952	30 794	27 816	30 849	31 887	31 923	30 771	28 770	30 240	10 9574
Spacing: U	7593	8679	10857	10260	9374	11855	12133	12148	11625	10396	11389	3951	120260
	478	528	599	590	501	566	563	651	613	485	588	172	6334
BIG STICK (MADISON) UNIT	2505		SESE 25-142-101		F#: 13781	SOW: AL	C-O: 182407		C-W: 1137421	C-G: 116387		COMP: 9/30/1995	
R&LU: 21242	1697	31 1689	28 1948	31 1814	30 1835	31 1719	30 1837	31 1873	31 1722	30 1740	31 1580	30 1791	31 21245
Spacing: U	10277	9563	10283	9971	10554	10121	10320	10465	10395	10641	10379	10315	123284
	1182	1020	1096	977	1081	1091	1218	1213	1086	1090	1005	1056	13115
BIG STICK (MADISON) UNIT	2502A		SENEW 25-142-101		F#: 13782	SOW: AL	C-O: 896564		C-W: 1688909	C-G: 435986		COMP: 10/8/1995	
R&LU: 61643	5845	31 5228	28 3838	21 3653	22 5520	31 5257	30 5444	31 5380	31 5203	30 5411	31 5414	30 5452	31 61645
Spacing: U	30106	27921	20683	20055	30916	29685	31149	31157	30416	30614	29838	30723	343263
	3580	3272	2368	2208	3577	3392	3512	3516	3372	3309	3277	3556	38939
BIG STICK (MADISON) UNIT	1907		NESE 19-142-100		F#: 14217	SOW: AL	C-O: 78065		C-W: 497849	C-G: 77751		COMP: 9/13/1996	
R&LU: 6308	527	31 396	24 580	31 604	30 486	31 534	30 631	31 621	31 603	30 393	23 490	30 464	31 6329
Spacing: U	4227	3620	4818	4550	4921	4521	4540	4557	4618	3025	4571	4724	52692
	259	203	310	360	394	418	448	465	487	292	405	264	4305
BSMU 2506			NW N 36-142-101		F#: 15445	SOW: AL	C-O: 71036		C-W: 88339	C-G: 38603		COMP: 9/19/2003	
R&LU: 23435	1677	20 2613	28 2391	30 2110	29 1878	27 2092	30 1852	31 1639	27 1747	30 1848	31 1781	30 1805	30 23433
Spacing: U	2212	3512	3284	3157	3230	3683	3510	3095	3694	3794	3575	3602	40348
	736	925	919	903	796	1037	963	1092	1268	1185	1140	1046	12010
BSMU 1705			SW S 17-142-100		F#: 15446	SOW: AL	C-O: 108653		C-W: 133516	C-G: 63926		COMP: 12/25/2003	
R&LU: 48932	3988	31 3903	28 4168	31 3987	30 3777	31 3250	24 4510	30 4607	31 4318	30 4203	31 4063	30 4148	31 48922
Spacing: U	4963	5220	5852	5891	5745	4822	6509	7525	7657	7806	7509	7638	77137
	1914	2140	2270	2282	2284	2046	3180	3552	3252	2761	2443	2292	30416
WHITING PETROLEUM CORPORATION													
BIG STICK (MADISON) UNIT	0606		SENEW 6-142-100		F#: 7276	SOW: PNA	C-O: 30130		C-W: 617150	C-G: 50542		COMP: 12/15/1979	
BIG STICK (MADISON) UNIT	2004		SWSE 20-142-100		F#: 7390	SOW: PNA	C-O: 233806		C-W: 445480	C-G: 275635		COMP: 7/19/1980	
BIG STICK (MADISON) UNIT	3614		SESW 36-142-101		F#: 7904	SOW: PNA	C-O: 125660		C-W: 79431	C-G: 208752		COMP: 9/3/1980	
BIG STICK (MADISON) UNIT	0203		NESE 2-141-101		F#: 11634	SOW: PNA	C-O: 120000		C-W: 441140	C-G: 136458		COMP: 8/29/1985	
Unit Totals: Oil	48683	48696	51805	49492	51207	48286	51329	52604	51487	50628	48967	49750	602934
Wells: 103 Wtr	364056	356540	377676	379886	403334	402992	406350	432539	423599	412914	399982	409274	4769142
Gas	28361	28850	30181	29996	31779	31319	33473	35464	34423	32103	30400	30207	376556
Pool Totals: Oil	48683	48696	51805	49492	51207	48286	51329	52604	51487	50628	48967	49750	602934
Wells: 104 Wtr	364056	356540	377676	379886	403334	402992	406350	432539	423599	412914	399982	409274	4769142
Gas	28361	28850	30181	29996	31779	31319	33473	35464	34423	32103	30400	30207	376556
BIG STICK - RED RIVER													
WHITING OIL AND GAS CORPORATION													
EGLY 11-20			NWN 20-142-100		F#: 15516	SOW: F	C-O: 33711		C-W: 12815	C-G: 1406714		COMP: 3/28/2004	
R&LU: 16390	1696	31 1404	28 1437	31 1442	30 1442	31 1331	30 1433	31 1370	31 1177	27 1164	31 1137	30 1136	31 16169
Spacing: GW2	593	535	571	550	562	523	555	551	510	574	522	525	6571
	68316	61134	64618	60973	60824	58485	58722	57168	48087	54633	51204	51830	695994
BLACK SLOUGH - MADISON													
ANSCHUTZ DRILLING CO.													
AHRE 1			SWSW 27-162-92		F#: 2644	SOW: PNA	C-O: 5878		C-W: 4558	C-G: 0		COMP: 7/12/1960	

Operator-Lease	Jan	Feb	Mar	Apr	May	Jun	Jul	Aug	Sep	Oct	Nov	Dec	2005 Total
ANSCHUTZ OIL CO.													
EATON 1				SWSE 3-161-92	F#: 2385	SOW: PNA	C-O: 0		C-W: 0		C-G: 1800		COMP: 7/12/1960
ARSENAL ENERGY USA INC.													
HOLTER 1				SWSW 1-161-93	F#: 6340	SOW: AL	C-O: 44754		C-W: 286147		C-G: 116287		COMP: 9/6/1979
R&LU: 904	10 12	83 28	71 31	66 30	19 31	92 30	45 24	74 31	79 30	50 25	87 30	88 31	764
Spacing: SW	505	980	1249	1050	1085	690	775	1085	1050	913	1044	1085	11511
	20	136	0	0	284	169	203	331	87	301	439	439	2409
M. P. HELSETH 1				SWSW 2-161-93	F#: 7575	SOW: TA	C-O: 36657		C-W: 49532		C-G: 0		COMP: 5/16/1980
R&LU: 150	0 0	0 0	0 0	0 0	0 0	0 0	0 0	0 0	0 0	0 0	0 0	0 0	0
Spacing: SW	0	0	0	0	0	0	0	0	0	0	0	0	0
	0	0	0	0	0	0	0	0	0	0	0	0	0
BRUSVEN 32-1				SWNE 1-161-93	F#: 12101	SOW: F	C-O: 32265		C-W: 429154		C-G: 45594		COMP: 1/9/1988
R&LU: 0	0 0	0 0	0 0	0 0	0 0	0 0	0 0	0 0	0 0	0 0	0 0	0 0	0
Spacing: NE	0	0	0	0	0	0	0	0	0	0	0	0	0
	0	0	0	0	0	0	0	0	0	0	0	0	0
POMMIER 1-11				SWNW 11-161-92	F#: 13100	SOW: AL	C-O: 99277		C-W: 59564		C-G: 27903		COMP: 2/26/1991
R&LU: 5023	415 31	371 28	409 31	385 30	413 31	329 30	399 26	384 31	386 30	420 31	390 30	406 31	4707
Spacing: NW	383	368	395	422	416	327	386	411	367	426	394	440	4735
	0	0	0	0	0	0	0	0	0	0	0	0	0
WASCANA ESSEN 1H				NENW 29-162-92	F#: 13913	SOW: AL	C-O: 27391		C-W: 118538		C-G: 122707		COMP: 1/9/1996
R&LU: 2191	165 31	220 28	200 31	181 30	180 31	188 30	180 26	209 31	192 30	184 30	188 30	197 31	2284
Spacing: NW	792	820	967	878	898	680	846	939	847	864	853	854	10238
	1330	649	1626	1674	2427	2480	1270	1694	0	1831	991	1570	17542
AVALON CORP.													
GYDA 1				SWNE 28-162-92	F#: 2859	SOW: PNA	C-O: 77709		C-W: 180113		C-G: 71716		COMP: 4/2/1961
REISTAD 1				C SW 20-162-92	F#: 4260	SOW: PNA	C-O: 154589		C-W: 524767		C-G: 61444		COMP: 5/9/1967
BHP PETROLEUM COMPANY, INC.													
NORTH BLACK SLOUGH-MADISON U.	28		SWSE 21-162-92	F#: 2837	SOW: PNA	C-O: 71004			C-W: 75831		C-G: 81904		COMP: 2/24/1961
NORTH BLACK SLOUGH-MADISON U.	15		SWSE 15-162-92	F#: 2891	SOW: PNA	C-O: 234951			C-W: 247439		C-G: 264316		COMP: 5/23/1961
NORTH BLACK SLOUGH-MADISON U.	29		SWSW 22-162-92	F#: 2972	SOW: PNA	C-O: 115273			C-W: 208837		C-G: 67914		COMP: 11/30/1961
NORTH BLACK SLOUGH-MADISON U.	23A		SWNE 22-162-92	F#: 3030	SOW: PNA	C-O: 22008			C-W: 14871		C-G: 0		COMP: 2/23/1962
NORTH BLACK SLOUGH-MADISON U.	35		NENW 27-162-92	F#: 3105	SOW: PNA	C-O: 37137			C-W: 32102		C-G: 4320		COMP: 3/27/1962
NORTH BLACK SLOUGH-MADISON U.	22		SWNW 22-162-92	F#: 3132	SOW: PNA	C-O: 302506			C-W: 231380		C-G: 306726		COMP: 4/21/1962
NORTH BLACK SLOUGH-MADISON U.	08		SWNE 15-162-92	F#: 3135	SOW: PNA	C-O: 331524			C-W: 650819		C-G: 105907		COMP: 5/21/1962
NORTH BLACK SLOUGH-MADISON U.	30		SWSE 22-162-92	F#: 3163	SOW: PNA	C-O: 203220			C-W: 371811		C-G: 263430		COMP: 6/10/1962
NORTH BLACK SLOUGH-MADISON U.	04		SWSE 10-162-92	F#: 3206	SOW: PNA	C-O: 47007			C-W: 45500		C-G: 5919		COMP: 9/11/1962
NORTH BLACK SLOUGH-MADISON U.	07		SWNW 15-162-92	F#: 3216	SOW: PNA	C-O: 73374			C-W: 30210		C-G: 3012		COMP: 9/6/1962
NORTH BLACK SLOUGH-MADISON U.	23		SWNE 22-162-92	F#: 3288	SOW: PNA	C-O: 95794			C-W: 68020		C-G: 139896		COMP: 12/28/1962
NORTH BLACK SLOUGH-MADISON U.	09		SWNW 14-162-92	F#: 3301	SOW: PNA	C-O: 178361			C-W: 231076		C-G: 136371		COMP: 1/3/1963
NORTH BLACK SLOUGH-MADISON U.	05		SWSW 11-162-92	F#: 3327	SOW: PNA	C-O: 221308			C-W: 300253		C-G: 110403		COMP: 2/22/1963
NORTH BLACK SLOUGH-MADISON U.	02		SWNE 10-162-92	F#: 3349	SOW: PNA	C-O: 8438			C-W: 77087		C-G: 0		COMP: 3/30/1963
NORTH BLACK SLOUGH-MADISON U.	10		SWNE 14-162-92	F#: 3356	SOW: PNA	C-O: 146870			C-W: 85384		C-G: 137515		COMP: 4/15/1963
NORTH BLACK SLOUGH-MADISON U.	14		NESW 15-162-92	F#: 3531	SOW: PNA	C-O: 85036			C-W: 72100		C-G: 150537		COMP: 4/9/1964
LORENCE 1			NESW 21-162-92	F#: 3547	SOW: PNA	C-O: 213910			C-W: 244094		C-G: 187090		COMP: 5/1/1964
NORTH BLACK SLOUGH-MADISON U.	17		SWSE 14-162-92	F#: 3555	SOW: PNA	C-O: 752			C-W: 4323		C-G: 0		COMP: 8/31/1964
NORTH BLACK SLOUGH-MADISON U.	33		SWNW 28-162-92	F#: 3649	SOW: PNA	C-O: 64898			C-W: 177459		C-G: 43107		COMP: 8/15/1964
NORTH BLACK SLOUGH-MADISON U.	12		SESW 16-162-92	F#: 3712	SOW: PNA	C-O: 28472			C-W: 81426		C-G: 26041		COMP: 10/30/1964
NORTH BLACK SLOUGH-MADISON U.	26		SWSE 20-162-92	F#: 3753	SOW: PNA	C-O: 131639			C-W: 320302		C-G: 91230		COMP: 12/13/1964
NORTH BLACK SLOUGH-MADISON U.	32A		SWNE 29-162-92	F#: 3815	SOW: PNA	C-O: 112			C-W: 2525		C-G: 0		COMP: 3/11/1965
NORTH BLACK SLOUGH-MADISON U.	19		SWNE 20-162-92	F#: 3818	SOW: PNA	C-O: 10968			C-W: 41833		C-G: 8386		COMP: 3/7/1965

Operator-Lease	Jan	Feb	Mar	Apr	May	Jun	Jul	Aug	Sep	Oct	Nov	Dec	2005 Total												
NORTH BLACK SLOUGH-MADISON U.	32	NENE	29-162-92	F#:	3990	SOW: PNA	C-O: 31596	C-W: 310211	C-G: 34270	COMP: 12/10/1965															
NORTH BLACK SLOUGH-MADISON U.	27-2	SWSW	21-162-92	F#:	6080	SOW: PNA	C-O: 14638	C-W: 240878	C-G: 22072	COMP: 4/1/1977															
NORTH BLACK SLOUGH-MADISON U.	08-2	NENE	15-162-92	F#:	6081	SOW: PNA	C-O: 10827	C-W: 218386	C-G: 71463	COMP: 3/10/1977															
POOLEY 1		NESW	19-162-92	F#:	7596	SOW: PNA	C-O: 1237	C-W: 27971	C-G: 167	COMP: 4/10/1981															
NORTH BLACK SLOUGH-MADISON U.	16-R	SWSW	14-162-92	F#:	8525	SOW: PNA	C-O: 58903	C-W: 47957	C-G: 19212	COMP: 9/5/1964															
NORTH BLACK SLOUGH-MADISON U.	17-2	NESE	14-162-92	F#:	8744	SOW: PNA	C-O: 17264	C-W: 62625	C-G: 26925	COMP: 7/17/1981															
NORMAN 1		SWSW	35-162-93	F#:	8980	SOW: PNA	C-O: 262	C-W: 5409	C-G: 51	COMP: 11/11/1981															
BRECK OPERATING CORP.																									
LOGAN 1		NWSW	30-162-92	F#:	3655	SOW: PNA	C-O: 9872	C-W: 83645	C-G: 0	COMP: 8/11/1980															
IDA GRINA 1		SWNW	2-161-93	F#:	8781	SOW: PNA	C-O: 9881	C-W: 50056	C-G: 0	COMP: 8/8/1981															
CARDINAL PETROLEUM CO.																									
ANNIE WELSH 1		SWNW	4-161-92	F#:	2433	SOW: PNA	C-O: 15595	C-W: 13775	C-G: 0	COMP: 9/10/1959															
DAKOTA CRUDE, INC.																									
NUSS 1		SENE	21-162-92	F#:	3505	SOW: AL	C-O: 522212	C-W: 799148	C-G: 336076	COMP: 2/12/1964															
R&LU: 2135	0	0	0	0	2	1	0	0	79	12	174	15	397	31	328	31	381	30	378	31	162	20	327	23	2228
Spacing: NE	0	0	0	0	1777		2127	3877	3295	4283	4014	1985	2990	24348											
	0	0	0	0	71		129	359	204	0	383	88	80	1314											
BUSCH 1-26		E2NW	21-162-92	F#:	3612	SOW: AL	C-O: 277503	C-W: 681476	C-G: 163432	COMP: 7/30/1964															
R&LU: 0	0	0	0	0	4	2	0	0	3	1	2	9	8	31	2	6	9	30	2	1	2	1	14	31	46
Spacing: NW	0	0	36	0	0	902	3242	536	2412	101	52	4185	11466												
	0	0	0	0	0	0	210	37	0	12	0	0	259												
AMUNDSON 1		SENW	15-162-92	F#:	13076	SOW: SI	C-O: 2423	C-W: 33988	C-G: 2668	COMP: 2/15/1991															
R&LU: 535	3	1	0	0	3	2	0	0	3	1	20	6	182	22	108	31	86	30	29	31	52	30	53	24	539
Spacing: NW	15	0	0	0	30	54	962	819	637	702	682	695	4596												
	0	0	0	0	0	0	0	0	0	0	0	0	0												
BUSCH 1		SWNW	21-162-92	F#:	13102	SOW: SI	C-O: 225	C-W: 3364	C-G: 201	COMP: 3/3/1991															
E. L. K. OIL COMPANY																									
L. HERMANSON 1		SWNW	32-162-92	F#:	3263	SOW: PNA	C-O: 557	C-W: 140	C-G: 0	COMP: 2/15/1963															
EP OPERATING CO.																									
POMMIER 1		SWSE	2-161-92	F#:	2773	SOW: PNA	C-O: 244367	C-W: 55205	C-G: 14501	COMP: 12/7/1960															
I. J. WILHITE																									
L. HERMANSON 1		SWNW	32-162-92	F#:	2755	SOW: PNA	C-O: 4007	C-W: 2673	C-G: 0	COMP: 10/24/1960															
HERMANSON 1		SWNE	32-162-92	F#:	2825	SOW: PNA	C-O: 3273	C-W: 2685	C-G: 0	COMP: 2/13/1961															
MCOR OIL & GAS CORP.																									
SOUTH BLACK SLOUGH UNIT	08	SWNW	3-161-92	F#:	2214	SOW: PNA	C-O: 94901	C-W: 70667	C-G: 0	COMP: 4/16/1959															
SOUTH BLACK SLOUGH UNIT	09	SWNE	3-161-92	F#:	2396	SOW: PNA	C-O: 88570	C-W: 54509	C-G: 10000	COMP: 9/3/1959															
SOUTH BLACK SLOUGH UNIT	04	SWSW	33-162-92	F#:	2606	SOW: PNA	C-O: 103101	C-W: 115295	C-G: 0	COMP: 3/29/1960															
SOUTH BLACK SLOUGH UNIT	05	SWSE	33-162-92	F#:	2668	SOW: PNA	C-O: 21588	C-W: 25755	C-G: 0	COMP: 6/21/1960															
SOUTH BLACK SLOUGH UNIT	03	SWSE	32-162-92	F#:	2731	SOW: PNA	C-O: 89891	C-W: 58215	C-G: 0	COMP: 9/17/1960															
SOUTH BLACK SLOUGH UNIT	16	SWSW	2-161-92	F#:	2830	SOW: PNA	C-O: 54308	C-W: 19839	C-G: 0	COMP: 3/29/1961															
SOUTH BLACK SLOUGH UNIT	10	SWNW	2-161-92	F#:	2918	SOW: PNA	C-O: 164699	C-W: 34326	C-G: 0	COMP: 6/30/1961															
SOUTH BLACK SLOUGH UNIT	01	SWNE	31-162-92	F#:	2939	SOW: PNA	C-O: 48499	C-W: 121250	C-G: 0	COMP: 7/30/1961															
SOUTH BLACK SLOUGH UNIT	02	NESW	32-162-92	F#:	2958	SOW: PNA	C-O: 16880	C-W: 52214	C-G: 0	COMP: 9/20/1961															
SOUTH BLACK SLOUGH UNIT	15	NESE	3-161-92	F#:	2990	SOW: PNA	C-O: 70216	C-W: 70684	C-G: 0	COMP: 10/13/1961															
SOUTH BLACK SLOUGH UNIT	19	NENW	11-161-92	F#:	3002	SOW: PNA	C-O: 258261	C-W: 38468	C-G: 6155	COMP: 10/14/1961															
SOUTH BLACK SLOUGH UNIT	20	SWNE	11-161-92	F#:	3066	SOW: PNA	C-O: 47353	C-W: 37271	C-G: 3849	COMP: 2/2/1962															
SOUTH BLACK SLOUGH UNIT	11	SWNE	2-161-92	F#:	3100	SOW: PNA	C-O: 260924	C-W: 236348	C-G: 15567	COMP: 4/15/1962															
SOUTH BLACK SLOUGH UNIT	06	NENW	4-161-92	F#:	3137	SOW: PNA	C-O: 79928	C-W: 20302	C-G: 0	COMP: 5/23/1962															
SOUTH BLACK SLOUGH UNIT	12	SWNW	1-161-92	F#:	3143	SOW: PNA	C-O: 144525	C-W: 113041	C-G: 0	COMP: 6/21/1962															
SOUTH BLACK SLOUGH UNIT	07	NENE	4-161-92	F#:	3179	SOW: PNA	C-O: 63230	C-W: 96855	C-G: 0	COMP: 7/13/1962															

Operator-Lease	Jan	Feb	Mar	Apr	May	Jun	Jul	Aug	Sep	Oct	Nov	Dec	2005 Total												
SOUTH BLACK SLOUGH UNIT	14		NESW 3-161-92	F#: 3192	SOW: PNA	C-O: 869	C-W: 5855	C-G: 0	COMP: 8/1/1962																
SOUTH BLACK SLOUGH UNIT	23		NESW 11-161-92	F#: 3236	SOW: PNA	C-O: 153672	C-W: 66684	C-G: 12370	COMP: 10/3/1962																
SOUTH BLACK SLOUGH UNIT	24		SWSE 11-161-92	F#: 3247	SOW: PNA	C-O: 51257	C-W: 45813	C-G: 0	COMP: 10/27/1962																
SOUTH BLACK SLOUGH UNIT	18		SENE 10-161-92	F#: 3303	SOW: PNA	C-O: 137505	C-W: 29723	C-G: 0	COMP: 2/15/1963																
SOUTH BLACK SLOUGH UNIT	13		SWNE 1-161-92	F#: 3331	SOW: PNA	C-O: 64558	C-W: 32529	C-G: 0	COMP: 3/23/1963																
SOUTH BLACK SLOUGH UNIT	22		NESE 10-161-92	F#: 3378	SOW: PNA	C-O: 281578	C-W: 142544	C-G: 23096	COMP: 6/25/1963																
SOUTH BLACK SLOUGH UNIT	21		NESW 10-161-92	F#: 3487	SOW: PNA	C-O: 24398	C-W: 13600	C-G: 0	COMP: 1/30/1964																
NEW HORIZON EXPLORATION, INC.																									
STEEN 1-2			NESW 2-161-92	F#: 13242	SOW: PNA	C-O: 583	C-W: 4493	C-G: 570	COMP: 11/8/1991																
NEXEN OIL AND GAS U.S.A. INC.																									
ULSRUD 1			SWSE 2-161-93	F#: 3498	SOW: PNA	C-O: 97943	C-W: 1410643	C-G: 118450	COMP: 10/6/1979																
CLARENCE HOLTER 2			SWNW 1-161-93	F#: 11234	SOW: PNA	C-O: 41084	C-W: 1010981	C-G: 63567	COMP: 11/28/1984																
R&LU: 0	0	0	0	0	0	0	0	0	0	0	0	0	0												
Spacing: NW	0	0	0	0	0	0	0	0	0	0	0	0	0												
	0	0	0	0	0	0	0	0	0	0	0	0	0												
PAN AMERICAN PETROLEUM CORP.																									
HUTTNER UNIT 1			SWSW 14-162-92	F#: 3367	SOW: PNA	C-O: 4363	C-W: 19901	C-G: 0	COMP: 5/27/1963																
CLARENCE HOLTER 1			SWNW 1-161-93	F#: 3591	SOW: PNA	C-O: 11929	C-W: 53633	C-G: 0	COMP: 8/2/1964																
TEXAKOTA, INC.																									
BRUSVEN 1			SWSE 1-161-93	F#: 7634	SOW: PNA	C-O: 24575	C-W: 287548	C-G: 30847	COMP: 7/10/1980																
WARD-WILLISTON COMPANY																									
PAULSON 1			NESE 19-162-92	F#: 7152	SOW: AL	C-O: 170521	C-W: 861380	C-G: 231446	COMP: 1/25/1980																
R&LU: 4338	335	31	453	28	291	25	452	30	385	30	405	30	430	30	395	31	345	30	207	30	357	30	383	31	4438
Spacing: SE	2913	2913	2913	2626	2547	2533	2473	2588	2436	1990	2130	1750	29812												
	35	167	157	354	408	409	280	144	0	70	115	364	2503												
OAS 1			SWNE 2-161-93	F#: 8904	SOW: AL	C-O: 66328	C-W: 268259	C-G: 123597	COMP: 10/28/1981																
R&LU: 1417	147	30	107	28	116	30	170	16	42	10	169	30	169	30	23	5	90	30	118	30	126	30	110	31	1387
Spacing: NE	786	786	786	550	720	897	742	971	563	568	967	682	9018												
	513	6	0	0	0	270	98	117	0	559	403	350	2316												
STOEN 1			SENE 19-162-92	F#: 9025	SOW: PNA	C-O: 42246	C-W: 229795	C-G: 93817	COMP: 11/12/1981																
R&LU: 0		0	0										0												
Spacing: NE		0											0												
		0											0												
Pool Totals: Oil	1075	1234	1096	1254	1124	1379	1810	1523	1568	1388	1364	1578	16393												
Wells: 82 Wtr	5394	5867	6346	5526	7473	8210	13303	10644	12595	9578	8107	12681	105724												
Gas	1898	958	1783	2028	3190	3457	2420	2527	87	3156	2036	2803	26343												

**BLACKTAIL - MADISON
HUNT OIL COMPANY**

NICK HAAG 1 NENE 21-144-99 F#: 2689 SOW: PNA C-O: 15664 C-W: 72293 C-G: 15026 COMP: 7/31/1960

**BLAINE - MADISON
CLINTON OIL CO.**

G. VEDQUAM 1 SENE 27-160-83 F#: 4997 SOW: PNA C-O: 3857 C-W: 27096 C-G: 0 COMP: 1/14/1971
KOCH INDUSTRIES, INC.

VEDQUAM 1-A SENE 27-160-83 F#: 5439 SOW: PNA C-O: 8098 C-W: 104135 C-G: 0 COMP: 8/18/1974

**BLOOMING PRAIRIE - RED RIVER
SUNRISE ENTERPRISES, INC.**

HAUGLAND 1 SESE 16-163-98 F#: 9413 SOW: PNA C-O: 101236 C-W: 393610 C-G: 215872 COMP: 4/13/1982

Operator-Lease Jan Feb Mar Apr May Jun Jul Aug Sep Oct Nov Dec 2005 Total

BLUE BUTTES - BAKKEN
AMERADA HESS CORPORATION

J. S. RICE 1HR NENW 7-150-95 F#: 10947 SOW: F C-O: 7358 C-W: 4264 C-G: 10570 COMP: 10/18/2005
 R&LU: 7214 3406 15 2006 13 1946 20 7358
 Spacing: SEC 3505 265 494 4264
 4937 2677 2956 10570

BLUE BUTTES - DUPEROW
AMERADA HESS CORPORATION

C. M. LOOMER 13 NWN 5-150-95 F#: 8229 SOW: PNA C-O: 2834 C-W: 14900 C-G: 117 COMP: 4/28/1981
 A. N. NELSON (NCT-1) 3 SENW 5-151-95 F#: 11094 SOW: AL C-O: 351664 C-W: 688330 C-G: 410706 COMP: 11/8/1984
 R&LU: 9739 861 31 804 28 586 21 840 30 801 30 864 30 664 31 887 31 805 30 786 29 817 30 861 31 9576
 Spacing: N2 4831 4403 3071 4277 4088 4487 3785 4026 3988 3532 4098 4321 48907
 838 844 481 812 815 898 735 891 838 747 732 420 9051
 C. LOVAAS NCT-1 8 SWNE 6-150-95 F#: 11643 SOW: AL C-O: 363721 C-W: 177012 C-G: 306306 COMP: 4/18/1998
 R&LU: 21826 2185 29 2156 28 2815 31 2752 30 1139 18 0 0 283 15 1702 31 1083 19 2450 31 2498 29 2788 31 21851
 Spacing: E2 2092 1869 2083 2055 858 0 776 2151 1481 2388 2250 2285 20288
 2157 2250 2931 2978 1069 1 110 1453 958 2144 2136 2475 20662

RANCH OIL COMPANY

STATE 5-36 SWNW 36-151-96 F#: 9945 SOW: PNA C-O: 720 C-W: 3757 C-G: 55 COMP: 4/28/1983
 TEXACO INC.
 C. M. LOOMER 12 NESE 6-150-95 F#: 8081 SOW: PNA C-O: 100560 C-W: 341290 C-G: 82235 COMP: 2/16/1981
 A. N. NELSON NCT-1 2 SENW 5-151-95 F#: 8631 SOW: PNA C-O: 104206 C-W: 78093 C-G: 117575 COMP: 11/23/1981
 Pool Totals: Oil 3046 2960 3401 3592 1940 864 947 2589 1888 3236 3315 3649 31427
 Wells: 6 Wtr 6923 6272 5154 6332 4946 4487 4561 6177 5469 5920 6348 6606 69195
 Gas 2995 3094 3412 3790 1884 899 845 2344 1796 2891 2868 2895 29713

BLUE BUTTES - MADISON
AMERADA HESS CORPORATION

E. C. OLSON 3 SWSE 4-150-95 F#: 9944 SOW: DRY C-O: 0 C-W: 1958 C-G: 31 COMP: 5/15/1989
 DAMSON OIL CORP.
 SIGNALNESS 1 SWNW 2-150-96 F#: 1816 SOW: PNA C-O: 165563 C-W: 85484 C-G: 55655 COMP: 5/27/1958
 MUREX PETROLEUM CORPORATION
 TANK 12-35 SW N 35-151-96 F#: 12503 SOW: AL C-O: 25124 C-W: 7096 C-G: 35648 COMP: 11/17/2003
 R&LU: 10640 1011 31 848 28 1002 31 873 29 912 31 939 30 899 31 913 31 827 30 886 31 811 27 941 26 10862
 Spacing: NW 255 232 228 209 248 231 241 197 228 247 312 340 2968
 1325 1252 1375 1336 1344 1324 1415 1394 1340 1337 1138 1086 15666

RANCH OIL COMPANY

STATE 5-36 SWNW 36-151-96 F#: 9945 SOW: AL C-O: 13351 C-W: 88939 C-G: 5019 COMP: 11/30/1983
 R&LU: 879 48 9 97 9 9 6 32 6 94 12 109 19 185 31 18 3 129 30 54 31 183 30 22 7 980
 Spacing: SNW 1058 2293 915 894 1643 2410 3802 383 2847 2351 2145 481 21222
 148 195 67 162 55 410 551 75 379 242 287 48 2619

BLUE BUTTES - MADISON UNIT
AMERADA HESS CORPORATION

BLUE BUTTES-MADISON UNIT H-405 SESE 5-151-95 F#: 1001 SOW: PNA C-O: 159324 C-W: 118496 C-G: 46646 COMP: 12/9/1955
 BLUE BUTTES-MADISON UNIT H-217 SESW 17-151-95 F#: 1049 SOW: TA C-O: 127086 C-W: 45701 C-G: 0 COMP: 2/9/1956
 BLUE BUTTES-MADISON UNIT G-308 NWSE 8-151-95 F#: 1063 SOW: PNA C-O: 446487 C-W: 217224 C-G: 7 COMP: 2/17/1956
 BLUE BUTTES-MADISON UNIT F-408 SENE 8-151-95 F#: 1090 SOW: TA C-O: 44432 C-W: 13715 C-G: 0 COMP: 5/15/1956
 BLUE BUTTES-MADISON UNIT H-419HR SESE 19-151-95 F#: 1106 SOW: PNA C-O: 353781 C-W: 525058 C-G: 128743 COMP: 5/18/1956
 BLUE BUTTES-MADISON UNIT G-108 NWSW 8-151-95 F#: 1109 SOW: AL C-O: 688194 C-W: 388379 C-G: 88988 COMP: 5/25/1956
 R&LU: 0
 Spacing: U 0
 0
 BLUE BUTTES-MADISON UNIT H-208 SESW 8-151-95 F#: 1133 SOW: TA C-O: 173841 C-W: 12188 C-G: 0 COMP: 7/9/1956

Operator-Lease	Jan	Feb	Mar	Apr	May	Jun	Jul	Aug	Sep	Oct	Nov	Dec	2005 Total													
BLUE BUTTES-MADISON UNIT		H-406	SESE	6-151-95	F#: 1167	SOW: PNA	C-O: 22848	C-W: 12017	C-G: 0	COMP: 9/5/1956																
BLUE BUTTES-MADISON UNIT		E-330	NWNE	30-151-95	F#: 1175	SOW: PNA	C-O: 262109	C-W: 51298	C-G: 491087	COMP: 8/5/1956																
BLUE BUTTES-MADISON UNIT		E-329	NWNE	29-151-95	F#: 1220	SOW: PNA	C-O: 197877	C-W: 4649	C-G: 0	COMP: 9/27/1956																
BLUE BUTTES-MADISON UNIT		F-430	SENE	30-151-95	F#: 1235	SOW: TA	C-O: 213931	C-W: 142835	C-G: 522	COMP: 10/13/1956																
BLUE BUTTES-MADISON UNIT		F-220	SENE	20-151-95	F#: 1243	SOW: TA	C-O: 265814	C-W: 206677	C-G: 63259	COMP: 2/16/1957																
BLUE BUTTES-MADISON UNIT		H-417	SESE	17-151-95	F#: 1272	SOW: SI	C-O: 211086	C-W: 40730	C-G: 0	COMP: 12/2/1956																
BLUE BUTTES-MADISON UNIT		E-120	NWN	20-151-95	F#: 1276	SOW: TA	C-O: 33725	C-W: 13614	C-G: 0	COMP: 5/16/1957																
BLUE BUTTES-MADISON UNIT		G-320	NWSE	20-151-95	F#: 1288	SOW: TA	C-O: 250591	C-W: 292526	C-G: 42155	COMP: 4/12/1957																
BLUE BUTTES-MADISON UNIT		H-408	SESE	8-151-95	F#: 1301	SOW: TAO	C-O: 191547	C-W: 5547	C-G: 0	COMP: 12/8/1956																
BLUE BUTTES-MADISON UNIT		H-220	SESW	20-151-95	F#: 1318	SOW: TA	C-O: 31924	C-W: 29412	C-G: 0	COMP: 8/9/1957																
R&LU: 0								0	0				0													
Spacing: U								0					0													
								0					0													
BLUE BUTTES-MADISON UNIT		G-319	NWSE	19-151-95	F#: 1329	SOW: TAO	C-O: 105005	C-W: 6383	C-G: 0	COMP: 1/11/1957																
BLUE BUTTES-MADISON UNIT		G-116 HR	NWSW	16-151-95	F#: 1363	SOW: F	C-O: 366360	C-W: 1368469	C-G: 109327	COMP: 3/9/1957																
R&LU: 20637	1992	29	2081	28	1950	28	2466	30	2389	31	1959	30	642	11	1013	17	442	8	1337	22	2232	30	2143	30	20646	
Spacing: U	30632		31893		29622		35367		32800		30508		9979		21207		8906		25375		34178		31473		321940	
	1925		2692		1342		3376		2645		2595		899		1017		443		1045		2254		2625		22858	
BLUE BUTTES-MADISON UNIT		F-205	SENE	5-151-95	F#: 1364	SOW: PNA	C-O: 64566	C-W: 6348	C-G: 62611	COMP: 4/1/1957																
BLUE BUTTES-MADISON UNIT		H-219	SESW	19-151-95	F#: 1382	SOW: PNA	C-O: 24532	C-W: 9812	C-G: 0	COMP: 3/27/1957																
BLUE BUTTES-MADISON UNIT		F-417	SENE	17-151-95	F#: 1397	SOW: PNA	C-O: 269581	C-W: 148073	C-G: 0	COMP: 5/2/1957																
BLUE BUTTES-MADISON UNIT		J-306	NWNE	6-150-95	F#: 1444	SOW: PNA	C-O: 521141	C-W: 158889	C-G: 1153822	COMP: 7/22/1957																
BLUE BUTTES-MADISON UNIT		H-430	SESE	30-151-95	F#: 1456	SOW: TA	C-O: 167975	C-W: 346138	C-G: 20615	COMP: 7/25/1957																
BLUE BUTTES-MADISON UNIT		F-429	SENE	29-151-95	F#: 1498	SOW: PNA	C-O: 222230	C-W: 83239	C-G: 195848	COMP: 9/23/1957																
LOOMER UNIT 1			SENE	6-150-95	F#: 1542	SOW: PNA	C-O: 333479	C-W: 145074	C-G: 0	COMP: 10/23/1957																
BLUE BUTTES-MADISON UNIT		E-116	NWN	16-151-95	F#: 1556	SOW: TA	C-O: 245369	C-W: 47688	C-G: 0	COMP: 5/19/1958																
BLUE BUTTES-MADISON UNIT		G-329	NWSE	29-151-95	F#: 1576	SOW: PNA	C-O: 370502	C-W: 107735	C-G: 0	COMP: 10/25/1957																
BLUE BUTTES-MADISON UNIT		F-420	SENE	20-151-95	F#: 1595	SOW: PNA	C-O: 215936	C-W: 44305	C-G: 0	COMP: 8/12/1959																
BLUE BUTTES-MADISON UNIT		H-420	SESE	20-151-95	F#: 1597	SOW: PNA	C-O: 90170	C-W: 19500	C-G: 0	COMP: 10/15/1958																
BLUE BUTTES-MADISON UNIT		K-407	SENE	7-150-95	F#: 1598	SOW: TA	C-O: 172033	C-W: 13800	C-G: 290598	COMP: 1/4/1958																
BLUE BUTTES-MADISON UNIT		G-129	NWSW	29-151-95	F#: 1604	SOW: PNA	C-O: 79413	C-W: 9357	C-G: 0	COMP: 11/26/1957																
BLUE BUTTES-MADISON UNIT		E-331	NWNE	31-151-95	F#: 1647	SOW: TA	C-O: 34043	C-W: 3834	C-G: 205479	COMP: 2/27/1958																
BLUE BUTTES-MADISON UNIT		H-429	SESE	29-151-95	F#: 1658	SOW: PNA	C-O: 171732	C-W: 35851	C-G: 0	COMP: 9/16/1959																
BLUE BUTTES-MADISON UNIT		H-418	SESE	18-151-95	F#: 1659	SOW: PNA	C-O: 135074	C-W: 10295	C-G: 0	COMP: 1/3/1958																
BLUE BUTTES-MADISON UNIT		E-132	NWN	32-151-95	F#: 1688	SOW: PNA	C-O: 230370	C-W: 59265	C-G: 263708	COMP: 2/27/1958																
BLUE BUTTES-MADISON UNIT		M-409	SESE	9-150-95	F#: 1716	SOW: PNA	C-O: 320194	C-W: 162531	C-G: 0	COMP: 2/15/1958																
BLUE BUTTES-MADISON UNIT		K-208	SENE	8-150-95	F#: 1723	SOW: TA	C-O: 881609	C-W: 1269562	C-G: 99545	COMP: 2/27/1958																
BLUE BUTTES-MADISON UNIT		J-105	NWN	5-150-95	F#: 1737	SOW: TA	C-O: 292478	C-W: 92362	C-G: 0	COMP: 4/22/1958																
BLUE BUTTES-MADISON UNIT		M-210	SESW	10-150-95	F#: 1758	SOW: TA	C-O: 153162	C-W: 67829	C-G: 0	COMP: 3/19/1958																
BLUE BUTTES-MADISON UNIT		L-308	NWSE	8-150-95	F#: 1760	SOW: TA	C-O: 104097	C-W: 18253	C-G: 192172	COMP: 4/8/1958																
BLUE BUTTES-MADISON UNIT		K-409	SENE	9-150-95	F#: 1800	SOW: TA	C-O: 170793	C-W: 288634	C-G: 0	COMP: 5/5/1958																
BLUE BUTTES-MADISON UNIT		F-405	SENE	5-151-95	F#: 1804	SOW: PNA	C-O: 362305	C-W: 279894	C-G: 151210	COMP: 6/12/1958																
BLUE BUTTES-MADISON UNIT		L-306	NWSE	6-150-95	F#: 1824	SOW: AL	C-O: 1014808	C-W: 2363365	C-G: 159854	COMP: 6/18/1958																
R&LU: 566	308	31	254	27	0	0	0	0	0	0	0	0	0	0	0	0	0	0	0	0	0	0	0	0	0	562
Spacing: U	5008		4647		0		0		0		0		0		0		0		0		0		0		0	9655
	377		374		0		0		0		0		0		0		0		0		0		0		0	751
BLUE BUTTES-MADISON UNIT		F-229	SENE	29-151-95	F#: 1826	SOW: TA	C-O: 43248	C-W: 37220	C-G: 5409	COMP: 7/4/1958																

Operator-Lease	Jan	Feb	Mar	Apr	May	Jun	Jul	Aug	Sep	Oct	Nov	Dec	2005 Total
BLUE BUTTES-MADISON UNIT		G-132		NWSW 32-151-95	F#: 1827	SOW: PNA	C-O: 776632	C-W: 602088	C-G: 379556	COMP: 8/24/1958			
R&LU: 0	0 0	0 0	0 0	0 0	0 0	0 0	0 0	0 0	0 0	0 0			0
Spacing: U	0	0	0	0	0	0	0	0	0	0			0
	0	0	0	0	0	0	0	0	0	0			0
BLUE BUTTES-MADISON UNIT		H-232		SESW 32-151-95	F#: 1831	SOW: TA	C-O: 330493	C-W: 84643	C-G: 0	COMP: 5/23/1958			
BLUE BUTTES-MADISON UNIT		J-308 HR		NWNE 8-150-95	F#: 1848	SOW: F	C-O: 675730	C-W: 4696922	C-G: 1608144	COMP: 7/8/1958			
R&LU: 88	0 0	0 0	0 0	0 0	0 0	88 1	0 0	0 0	0 0	0 0	0 0	0 0	88
Spacing: U	0	0	0	0	0	115	0	0	0	0	0	0	115
	0	0	0	0	0	123	0	0	0	0	0	0	123
BLUE BUTTES-MADISON UNIT		L-310		NWSE 10-150-95	F#: 1861	SOW: PNA	C-O: 71267	C-W: 106985	C-G: 0	COMP: 6/16/1958			
BLUE BUTTES-MADISON UNIT		J-307		NWNE 7-150-95	F#: 1881	SOW: TAO	C-O: 321863	C-W: 86845	C-G: 0	COMP: 6/17/1958			
BLUE BUTTES-MADISON UNIT		E-121		NWN 21-151-95	F#: 1882	SOW: PNA	C-O: 256849	C-W: 73568	C-G: 1410425	COMP: 9/26/1958			
BLUE BUTTES-MADISON UNIT		J-108		NWN 8-150-95	F#: 1897	SOW: PNA	C-O: 241508	C-W: 154977	C-G: 0	COMP: 7/20/1958			
BLUE BUTTES-MADISON UNIT		L-309		NWSE 9-150-95	F#: 1902	SOW: PNA	C-O: 640366	C-W: 1281663	C-G: 198460	COMP: 7/14/1958			
BLUE BUTTES-MADISON UNIT		M-405		SESE 5-150-95	F#: 1918	SOW: AL	C-O: 1277270	C-W: 1586727	C-G: 287128	COMP: 8/20/1958			
R&LU: 2	0 0	0 0	0 0	0 0	0 0	0 0	0 0	0 0	0 0	0 0	0 0	0 0	0
Spacing: U	0	0	0	0	0	0	0	0	0	0	0	0	0
	0	0	0	0	0	0	0	0	0	0	0	0	0
BLUE BUTTES-MADISON UNIT		L-104		NWSW 4-150-95	F#: 1931	SOW: PNA	C-O: 328612	C-W: 552038	C-G: 417528	COMP: 12/6/1958			
BLUE BUTTES-MADISON UNIT		L-110		NWSW 10-150-95	F#: 1939	SOW: TA	C-O: 306828	C-W: 72234	C-G: 0	COMP: 9/9/1958			
BLUE BUTTES-MADISON UNIT		K-408		SENE 8-150-95	F#: 1980	SOW: PNA	C-O: 144097	C-W: 212558	C-G: 4548	COMP: 9/26/1958			
BLUE BUTTES-MADISON UNIT		K-206		SENE 6-150-95	F#: 2016	SOW: PNA	C-O: 319455	C-W: 52262	C-G: 117638	COMP: 10/31/1958			
BLUE BUTTES-MADISON UNIT		L-109		NWSW 9-150-95	F#: 2116	SOW: SI	C-O: 164982	C-W: 177396	C-G: 1709	COMP: 2/8/1959			
BLUE BUTTES-MADISON UNIT		L-108		NWSW 8-150-95	F#: 2146	SOW: TA	C-O: 165472	C-W: 40997	C-G: 130967	COMP: 3/3/1959			
BLUE BUTTES-MADISON UNIT		M-209		SESW 9-150-95	F#: 2255	SOW: PNA	C-O: 103622	C-W: 49499	C-G: 0	COMP: 5/26/1959			
BLUE BUTTES-MADISON UNIT		K-209		SENE 9-150-95	F#: 2256	SOW: TAO	C-O: 383884	C-W: 298982	C-G: 0	COMP: 7/3/1959			
BLUE BUTTES-MADISON UNIT		H-230		SESW 30-151-95	F#: 2260	SOW: TA	C-O: 35224	C-W: 21846	C-G: 0	COMP: 5/10/1959			
BLUE BUTTES-MADISON UNIT		L-307		NWSE 7-150-95	F#: 2372	SOW: TA	C-O: 127265	C-W: 20133	C-G: 0	COMP: 9/16/1959			
BLUE BUTTES-MADISON UNIT		K-204		SENE 4-150-95	F#: 2422	SOW: PNA	C-O: 124024	C-W: 38071	C-G: 68294	COMP: 9/10/1959			
BLUE BUTTES-MADISON UNIT		L-305		NWSE 5-150-95	F#: 2428	SOW: TA	C-O: 1317171	C-W: 2040838	C-G: 0	COMP: 9/20/1959			
BLUE BUTTES-MADISON UNIT		G-332		NWSE 32-151-95	F#: 2448	SOW: TA	C-O: 350231	C-W: 92853	C-G: 962304	COMP: 10/14/1959			
BLUE BUTTES-MADISON UNIT		M-205		SESW 5-150-95	F#: 2485	SOW: TA	C-O: 475417	C-W: 175902	C-G: 458171	COMP: 11/25/1959			
BLUE BUTTES-MADISON UNIT		H-432		SESE 32-151-95	F#: 2510	SOW: TAO	C-O: 214947	C-W: 8069	C-G: 0	COMP: 2/15/1960			
BLUE BUTTES-MADISON UNIT		J-305		NWNE 5-150-95	F#: 2516	SOW: PNA	C-O: 293746	C-W: 60007	C-G: 0	COMP: 12/31/1959			
BLUE BUTTES-MADISON UNIT		K-405		SENE 5-150-95	F#: 2518	SOW: SI	C-O: 312479	C-W: 168062	C-G: 0	COMP: 4/21/1960			
BLUE BUTTES-MADISON UNIT		G-128		NWSW 28-151-95	F#: 2585	SOW: PNA	C-O: 151176	C-W: 33785	C-G: 0	COMP: 3/4/1960			
BLUE BUTTES-MADISON UNIT		F-232		SENE 32-151-95	F#: 2592	SOW: PNA	C-O: 374260	C-W: 240321	C-G: 103248	COMP: 3/27/1960			
BLUE BUTTES-MADISON UNIT		F-432		SENE 32-151-95	F#: 2599	SOW: PNA	C-O: 182003	C-W: 35382	C-G: 0	COMP: 3/29/1960			
BLUE BUTTES-MADISON UNIT		L-304		NWSE 4-150-95	F#: 2600	SOW: PNA	C-O: 36697	C-W: 50724	C-G: 43573	COMP: 4/29/1960			
BLUE BUTTES-MADISON UNIT		G-133		NWSW 33-151-95	F#: 2607	SOW: TAO	C-O: 81543	C-W: 6553	C-G: 0	COMP: 4/8/1960			
BLUE BUTTES-MADISON UNIT		F-233		SENE 33-151-95	F#: 2885	SOW: TAO	C-O: 21004	C-W: 10668	C-G: 0	COMP: 7/5/1961			
BLUE BUTTES-MADISON UNIT		L-106		NWSW 6-150-95	F#: 3018	SOW: PNA	C-O: 46635	C-W: 12117	C-G: 66966	COMP: 11/12/1961			
BLUE BUTTES-MADISON UNIT		E-328		NWNE 28-151-95	F#: 3045	SOW: TA	C-O: 23861	C-W: 17864	C-G: 237	COMP: 1/28/1962			
BLUE BUTTES-MADISON UNIT		F-216		SENE 16-151-95	F#: 3112	SOW: PNA	C-O: 544302	C-W: 406331	C-G: 100596	COMP: 4/24/1962			
BLUE BUTTES-MADISON UNIT		G-316		NWSE 16-151-95	F#: 3176	SOW: TAO	C-O: 373260	C-W: 364593	C-G: 0	COMP: 7/8/1962			
BLUE BUTTES-MADISON UNIT		K-207		SENE 7-150-95	F#: 3762	SOW: PNA	C-O: 39052	C-W: 2899	C-G: 0	COMP: 1/28/1965			

Operator-Lease	Jan	Feb	Mar	Apr	May	Jun	Jul	Aug	Sep	Oct	Nov	Dec	2005 Total
BLUE BUTTES-MADISON UNIT	E-316	NWNE	16-151-95	F#: 3972	SOW: AL	C-O: 425190	C-W: 420626	C-G: 326083	COMP: 11/29/1965				
R&LU: 8622	850 31	754 28	794 31	837 30	597 31	942 30	660 31	721 31	588 30	551 31	645 30	683 31	8622
Spacing: U	3129	3139	3582	3573	2398	4024	3982	4668	3259	2573	2595	2572	39494
	305	351	393	372	311	591	578	581	575	523	573	676	5829
BLUE BUTTES-MADISON UNIT	L-206	NWSW	6-150-95	F#: 7874	SOW: PNA	C-O: 6557	C-W: 11916	C-G: 107	COMP: 2/17/1984				
BLUE BUTTES-MADISON UNIT	E-432	C NE	32-151-95	F#: 7993	SOW: TA	C-O: 104188	C-W: 140523	C-G: 28720	COMP: 5/4/1983				
BLUE BUTTES-MADISON UNIT	H-431X	SESE	31-151-95	F#: 9763	SOW: TA	C-O: 193510	C-W: 445802	C-G: 144397	COMP: 12/14/1982				
R&LU: 0	0 0	0 0	0 0	0 0	0 0	0 0	0 0	0 0	0 0	0 0	0 0	0 0	0
Spacing: U	0	0	0	0	0	0	0	0	0	0	0	0	0
	0	0	0	0	0	0	0	0	0	0	0	0	0
BLUE BUTTES-MADISON UNIT	L-405D	NESE	5-150-95	F#: 9764	SOW: PNA	C-O: 514600	C-W: 5099161	C-G: 267012	COMP: 11/17/1982				
BLUE BUTTES-MADISON UNIT	F-208XHR2	SENE	8-151-95	F#: 9951	SOW: AL	C-O: 221409	C-W: 233037	C-G: 145849	COMP: 6/1/1983				
R&LU: 17276	1309 24	1696 28	1488 31	1462 30	1295 31	1414 30	1391 31	1538 31	1395 30	1394 30	1431 30	1468 31	17281
Spacing: U	1463	1904	1915	1888	1860	1598	1734	2062	1635	1713	2036	1879	21687
	964	1378	1428	1140	1126	1478	1243	1191	1269	1084	1097	1592	14990
BLUE BUTTES-MADISON UNIT	M-305	SWSE	5-150-95	F#: 10066	SOW: TA	C-O: 27837	C-W: 245682	C-G: 0	COMP: 6/2/1983				
BLUE BUTTES-MADISON UNIT	L-309X	NESE	9-150-95	F#: 10132	SOW: AL	C-O: 28512	C-W: 293043	C-G: 43859	COMP: 2/10/1996				
R&LU: 0	0 0	0 0	0 0	0 0	0 0	0 0	0 0	0 0	0 0	0 0	0 0	0 0	0
Spacing: U	0	0	0	0	0	0	0	0	0	0	0	0	0
	0	0	0	0	0	0	0	0	0	0	0	0	0
BLUE BUTTES-MADISON UNIT	G-208	NESW	8-151-95	F#: 10149	SOW: AL	C-O: 195940	C-W: 999177	C-G: 122756	COMP: 10/1/1983				
R&LU: 6678	695 31	549 28	612 31	563 30	569 31	458 23	606 31	637 31	493 30	540 31	477 30	477 31	6676
Spacing: U	4051	3368	4005	4067	4096	3035	3955	4527	3377	3570	3527	3736	45314
	280	333	301	317	344	199	243	278	317	253	243	409	3517
BLUE BUTTES-MADISON UNIT	G-232	NESW	32-151-95	F#: 10150	SOW: PNA	C-O: 12806	C-W: 90176	C-G: 5473	COMP: 8/7/1983				
BLUE BUTTES-MADISON UNIT	E-232	NENW	32-151-95	F#: 10174	SOW: AL	C-O: 497039	C-W: 654705	C-G: 168570	COMP: 9/9/1983				
R&LU: 4866	411 31	358 28	422 31	401 30	490 31	476 30	409 31	456 30	389 30	354 28	353 30	348 31	4867
Spacing: U	3817	3314	3913	3546	3719	3596	3486	3958	3289	3262	3664	3821	43385
	240	240	264	200	254	266	219	257	266	233	251	260	2950
BLUE BUTTES-MADISON UNIT	G-431	NESE	31-151-95	F#: 10742	SOW: AL	C-O: 337351	C-W: 123406	C-G: 234253	COMP: 5/30/1984				
R&LU: 8793	732 31	641 28	688 31	702 30	740 31	690 29	686 31	793 31	773 30	846 31	766 30	740 31	8797
Spacing: U	1037	1004	1163	1028	966	833	800	935	863	882	1000	884	11395
	769	452	592	582	625	508	554	534	426	473	440	456	6411
BLUE BUTTES-MADISON UNIT	F-132HR	SWNW	32-151-95	F#: 10743	SOW: AL	C-O: 48905	C-W: 769182	C-G: 71570	COMP: 5/29/1984				
R&LU: 8124	979 31	786 28	298 12	455 19	451 21	773 30	716 31	700 31	736 30	851 30	774 30	612 31	8131
Spacing: U	18378	17016	6899	10363	10425	17781	16328	17030	15741	16688	16139	14494	177282
	1156	1208	525	726	774	1263	1134	1158	1186	1196	1144	1147	12617
BLUE BUTTES-MADISON UNIT	J-406HR	NENE	6-150-95	F#: 10748	SOW: AL	C-O: 121749	C-W: 1756353	C-G: 187388	COMP: 6/13/1984				
R&LU: 16565	1522 31	1427 28	1421 31	1337 30	1342 31	1463 30	1280 31	1456 31	1366 30	1373 30	1221 30	1361 31	16569
Spacing: U	13003	11887	12505	11497	11223	11402	10265	12116	9818	9958	9231	9768	132673
	1439	1412	1775	1586	1672	1549	1407	1431	1310	1341	1295	1246	17463
BLUE BUTTES-MADISON UNIT	G-120X	NWSW	20-151-95	F#: 10870	SOW: TA	C-O: 37560	C-W: 164331	C-G: 25683	COMP: 7/31/1984				
BLUE BUTTES-MADISON UNIT	H-331 HR	SWSE	31-151-95	F#: 10912	SOW: AL	C-O: 214662	C-W: 105525	C-G: 194847	COMP: 9/28/1984				
R&LU: 6667	726 31	619 28	642 30	646 30	611 31	477 30	471 31	536 31	493 30	538 31	501 30	404 25	6664
Spacing: U	2263	1774	1425	1491	1788	1346	1473	1824	1468	1628	1548	1376	19404
	543	451	450	460	767	652	559	490	482	465	445	368	6132
BLUE BUTTES-MADISON UNIT	H-329HR	SWSE	29-151-95	F#: 11068	SOW: AL	C-O: 453404	C-W: 1238455	C-G: 203731	COMP: 10/15/1984				
R&LU: 19339	1503 29	1462 28	1634 31	824 18	1415 26	1896 30	1696 30	2230 31	1767 30	1765 31	1559 30	1595 31	19346
Spacing: U	10656	10230	11905	7266	10021	11452	10073	13268	10539	11040	10474	10682	127606
	1014	977	1162	508	715	1044	980	1325	1503	1330	1275	1305	13138
BLUE BUTTES-MADISON UNIT	E-332Y	NWNE	32-151-95	F#: 11605	SOW: TA	C-O: 371425	C-W: 450824	C-G: 135155	COMP: 9/13/1985				
BLUE BUTTES-MADISON UNIT	F-228X	SENE	28-151-95	F#: 12102	SOW: TA	C-O: 212513	C-W: 788347	C-G: 140357	COMP: 5/9/1987				

Operator-Lease	Jan	Feb	Mar	Apr	May	Jun	Jul	Aug	Sep	Oct	Nov	Dec	2005 Total
TEXACO EXPLORATION & PRODUCTION INC.													
BLUE BUTTES-MADISON UNIT	E-308	NWNE	8-151-95	F#: 882	SOW: PNA	C-O: 66784	C-W: 8700	C-G: 135210	COMP: 8/22/1955				
BLUE BUTTES-MADISON UNIT	F-208	SENE	8-151-95	F#: 950	SOW: PNA	C-O: 135583	C-W: 9280	C-G: 1561882	COMP: 10/22/1955				
BLUE BUTTES-MADISON UNIT	F-407	SENE	7-151-95	F#: 1042	SOW: PNA	C-O: 121043	C-W: 48519	C-G: 0	COMP: 1/4/1956				
BLUE BUTTES-MADISON UNIT	G-317	NWSE	17-151-95	F#: 1104	SOW: PNA	C-O: 208261	C-W: 73780	C-G: 0	COMP: 6/13/1956				
BLUE BUTTES-MADISON UNIT	E-108	NWN	8-151-95	F#: 1108	SOW: PNA	C-O: 63929	C-W: 33928	C-G: 0	COMP: 5/18/1956				
BLUE BUTTES-MADISON UNIT	H-205	SESW	5-151-95	F#: 1134	SOW: PNA	C-O: 127652	C-W: 17929	C-G: 0	COMP: 6/21/1956				
BLUE BUTTES-MADISON UNIT	G-120	NWSW	20-151-95	F#: 1163	SOW: PNA	C-O: 88450	C-W: 15166	C-G: 0	COMP: 8/27/1956				
BLUE BUTTES-MADISON UNIT	F-217	SENE	17-151-95	F#: 1185	SOW: PNA	C-O: 69189	C-W: 15922	C-G: 0	COMP: 8/31/1956				
BLUE BUTTES-MADISON UNIT	E-317	NWNE	17-151-95	F#: 1210	SOW: PNA	C-O: 120122	C-W: 30419	C-G: 587459	COMP: 9/14/1956				
BLUE BUTTES-MADISON UNIT	G-305	NWSE	5-151-95	F#: 1271	SOW: PNA	C-O: 58684	C-W: 1982	C-G: 212820	COMP: 11/19/1956				
BLUE BUTTES-MADISON UNIT	E-129	NWN	29-151-95	F#: 1313	SOW: PNA	C-O: 2678	C-W: 1076	C-G: 70892	COMP: 7/15/1957				
BLUE BUTTES-MADISON UNIT	E-320	NWNE	20-151-95	F#: 1328	SOW: PNA	C-O: 311499	C-W: 145361	C-G: 3508	COMP: 8/20/1957				
BLUE BUTTES-MADISON UNIT	G-330	NWSE	30-151-95	F#: 1338	SOW: PNA	C-O: 291057	C-W: 75222	C-G: 547633	COMP: 1/30/1957				
BLUE BUTTES-MADISON UNIT	F-419	SENE	19-151-95	F#: 1425	SOW: PNA	C-O: 169143	C-W: 73156	C-G: 122958	COMP: 6/15/1957				
BLUE BUTTES-MADISON UNIT	G-109	NWSW	9-151-95	F#: 1472	SOW: PNA	C-O: 5227	C-W: 8529	C-G: 0	COMP: 10/9/1957				
BLUE BUTTES-MADISON UNIT	M-206	SESW	6-150-95	F#: 1497	SOW: PNA	C-O: 222776	C-W: 20225	C-G: 1071738	COMP: 9/12/1957				
BLUE BUTTES-MADISON UNIT	G-117	NWSW	17-151-95	F#: 1543	SOW: PNA	C-O: 141804	C-W: 82006	C-G: 261710	COMP: 10/13/1957				
BLUE BUTTES-MADISON UNIT	H-431	SESE	31-151-95	F#: 1572	SOW: PNA	C-O: 199169	C-W: 5078	C-G: 70521	COMP: 1/8/1958				
BLUE BUTTES-MADISON UNIT	F-230	SENE	30-151-95	F#: 1589	SOW: PNA	C-O: 33849	C-W: 6253	C-G: 108976	COMP: 12/5/1957				
BLUE BUTTES-MADISON UNIT	G-331	NWSE	31-151-95	F#: 1718	SOW: PNA	C-O: 213694	C-W: 6596	C-G: 70528	COMP: 3/7/1958				
BLUE BUTTES-MADISON UNIT	M-406	SESE	6-150-95	F#: 1736	SOW: PNA	C-O: 376158	C-W: 1932	C-G: 0	COMP: 12/12/1958				
BLUE BUTTES-MADISON UNIT	L-105	NWSW	5-150-95	F#: 1738	SOW: PNA	C-O: 449892	C-W: 89039	C-G: 0	COMP: 1/9/1959				
BLUE BUTTES-MADISON UNIT	M-408	SESE	8-150-95	F#: 1803	SOW: PNA	C-O: 41235	C-W: 11295	C-G: 60636	COMP: 5/22/1958				
BLUE BUTTES-MADISON UNIT	F-431	SENE	31-151-95	F#: 1823	SOW: PNA	C-O: 111568	C-W: 14321	C-G: 0	COMP: 7/5/1958				
BLUE BUTTES-MADISON UNIT	K-210	SENE	10-150-95	F#: 2152	SOW: PNA	C-O: 186395	C-W: 71885	C-G: 0	COMP: 5/6/1959				
BLUE BUTTES-MADISON UNIT	G-121	NWSW	21-151-95	F#: 2163	SOW: PNA	C-O: 137050	C-W: 5068	C-G: 0	COMP: 4/13/1959				
BLUE BUTTES-MADISON UNIT	H-229	SESW	29-151-95	F#: 2290	SOW: PNA	C-O: 228663	C-W: 210233	C-G: 0	COMP: 10/15/1959				
BLUE BUTTES-MADISON UNIT	M-204	SESW	4-150-95	F#: 2393	SOW: PNA	C-O: 382863	C-W: 154257	C-G: 0	COMP: 8/7/1959				
BLUE BUTTES-MADISON UNIT	C-132	NWSW	32-152-95	F#: 2417	SOW: PNA	C-O: 178989	C-W: 55224	C-G: 9288167	COMP: 12/12/1959				
BLUE BUTTES-MADISON UNIT	J-109	NWN	9-150-95	F#: 2423	SOW: PNA	C-O: 117982	C-W: 5908	C-G: 191308	COMP: 10/17/1959				
BLUE BUTTES-MADISON UNIT	J-309	NWNE	9-150-95	F#: 2502	SOW: PNA	C-O: 171329	C-W: 8163	C-G: 225924	COMP: 11/28/1959				
BLUE BUTTES-MADISON UNIT	E-128	NWN	28-151-95	F#: 2511	SOW: PNA	C-O: 174194	C-W: 476171	C-G: 5495	COMP: 1/30/1960				
BLUE BUTTES-MADISON UNIT	K-205	SENE	5-150-95	F#: 2517	SOW: PNA	C-O: 196652	C-W: 740	C-G: 16926	COMP: 3/20/1960				
BLUE BUTTES-MADISON UNIT	E-332	NWNE	32-151-95	F#: 2532	SOW: PNA	C-O: 417117	C-W: 9251	C-G: 0	COMP: 1/19/1960				
BLUE BUTTES-MADISON UNIT	J-104	NWN	4-150-95	F#: 2561	SOW: PNA	C-O: 165878	C-W: 56831	C-G: 1093070	COMP: 1/31/1960				
BLUE BUTTES-MADISON UNIT	F-221	SENE	21-151-95	F#: 2575	SOW: PNA	C-O: 136172	C-W: 96294	C-G: 0	COMP: 3/2/1960				
BLUE BUTTES-MADISON UNIT	E-133	NWN	33-151-95	F#: 2628	SOW: PNA	C-O: 212020	C-W: 47695	C-G: 0	COMP: 5/9/1960				
BLUE BUTTES-MADISON UNIT	H-221	SESW	21-151-95	F#: 2635	SOW: PNA	C-O: 229420	C-W: 38976	C-G: 0	COMP: 6/17/1960				
BLUE BUTTES-MADISON UNIT	F-228	SENE	28-151-95	F#: 2690	SOW: PNA	C-O: 357578	C-W: 68419	C-G: 24328	COMP: 7/18/1960				
BLUE BUTTES-MADISON UNIT	H-228	SESW	28-151-95	F#: 2691	SOW: PNA	C-O: 104010	C-W: 6192	C-G: 0	COMP: 4/8/1961				
BLUE BUTTES-MADISON UNIT	G-105	NWSW	5-151-95	F#: 2820	SOW: PNA	C-O: 46505	C-W: 8583	C-G: 0	COMP: 5/23/1961				
BLUE BUTTES-MADISON UNIT	E-321	NWNE	21-151-95	F#: 2906	SOW: PNA	C-O: 108191	C-W: 9348	C-G: 0	COMP: 7/4/1961				
BLUE BUTTES-MADISON UNIT	G-321	NWSE	21-151-95	F#: 2969	SOW: PNA	C-O: 103980	C-W: 98639	C-G: 2339	COMP: 10/1/1961				
BLUE BUTTES-MADISON UNIT	H-216	SESW	16-151-95	F#: 3001	SOW: PNA	C-O: 178560	C-W: 6676	C-G: 0	COMP: 10/17/1961				
BLUE BUTTES-MADISON UNIT	J-115	NWN	15-150-95	F#: 3537	SOW: PNA	C-O: 41908	C-W: 8007	C-G: 0	COMP: 6/23/1964				
BLUE BUTTES-MADISON UNIT	H-209	SESW	9-151-95	F#: 3834	SOW: PNA	C-O: 16293	C-W: 1175	C-G: 0	COMP: 7/10/1965				

Operator-Lease	Jan	Feb	Mar	Apr	May	Jun	Jul	Aug	Sep	Oct	Nov	Dec	2005 Total
BLUE BUTTES-MADISON UNIT	E-332X		NWNE 32-151-95		F#: 10376	SOW: PNA	C-O: 150296		C-W: 8628		C-G: 4871		COMP: 10/24/1983
Unit Totals: Oil	11027	10627	9949	9693	9899	10636	8557	10080	8442	9549	9959	9831	118249
Wells: 148 Wtr	93437	90176	76934	80086	79296	85690	62075	81595	58895	76689	84392	80685	949950
Gas	9012	9868	8232	9267	9233	10268	7816	8262	7777	7943	9017	10084	106779
Pool Totals: Oil	12086	11572	10960	10598	10905	11684	9641	11011	9398	10489	10953	10794	130091
Wells: 152 Wtr	94750	92701	78077	81189	81187	88331	66118	82175	61970	79287	86849	81506	974140
Gas	10485	11315	9674	10765	10632	12002	9782	9731	9496	9522	10442	11218	125064

BLUE BUTTES - MINNELUSA (NITROGEN)

AMERADA HESS CORPORATION

LOOMER UNIT 1 SENE 6-150-95 F#: 1542 SOW: TA C-O: 0 C-W: 0 C-G: 2540 COMP: 8/10/1991

BLUE BUTTES - RED RIVER

AMERADA HESS CORPORATION

C. M. LOOMER 10HR	SWSW 32-151-95		F#: 7572		SOW: SI	C-O: 433263		C-W: 116321		C-G: 2986845		COMP: 9/17/1980	
R&LU: 1748	0 0	39 3	1577 23	169 6	0 0	0 0	0 0	0 0	0 0	0 0	0 0	147 14	1932
Spacing: GSEC	0	1	299	16	0	0	0	0	0	0	0	1774	2090
	273	482	14480	1798	0	0	0	0	0	0	0	504	17537
JOHNSON 3	S2NE 30-151-95		F#: 8339		SOW: PNA	C-O: 114547		C-W: 63725		C-G: 1754922		COMP: 8/5/1981	
RIGGS 10-31	NWSE 31-151-95		F#: 9057		SOW: DRY	C-O: 902		C-W: 876		C-G: 1421		COMP: 5/4/1985	
F. P. KEOGH 6	NESW 5-151-95		F#: 9184		SOW: F	C-O: 143197		C-W: 13418		C-G: 818552		COMP: 3/22/1982	
R&LU: 1123	201 4	107 4	113 5	95 5	103 3	74 5	53 4	100 4	76 6	75 4	78 4	74 4	1149
Spacing: GSEC	0	0	0	0	0	0	0	0	0	0	0	0	0
	628	627	788	586	644	1076	1729	1027	455	497	562	523	9142
G. V. LEVANG 1 HR	SWNE 17-150-95		F#: 9185		SOW: AL	C-O: 42193		C-W: 206692		C-G: 110137		COMP: 1/27/2000	
R&LU: 920	419 31	26 4	96 7	31 1	34 1	17 1	23 1	20 1	14 1	18 1	20 1	21 1	739
Spacing: GSEC	4975	555	1701	279	0	0	0	0	0	0	0	0	7510
	1046	73	110	107	28	1	59	0	77	108	45	33	1687
L. L. CHAPIN 1	NESW 32-152-95		F#: 9539		SOW: PNA	C-O: 17102		C-W: 1013		C-G: 106549		COMP: 7/17/1982	
L. WHEELER 10-23H	NESW 10-150-95		F#: 10247		SOW: F	C-O: 258367		C-W: 5045		C-G: 741684		COMP: 10/6/1983	
R&LU: 8589	637 24	701 23	711 26	678 26	724 25	684 26	892 28	653 24	618 25	730 25	682 26	775 26	8485
Spacing: GSEC	0	0	0	0	0	0	0	0	0	0	0	0	0
	2000	2296	2195	2270	2369	2173	2516	2206	2003	2306	2111	2184	26629
C. M. LOOMER 16	C NW 5-150-95		F#: 12173		SOW: F	C-O: 257424		C-W: 14081		C-G: 1097710		COMP: 4/13/1988	
R&LU: 8502	814 24	670 21	730 24	704 22	787 27	683 23	614 19	707 27	749 19	647 19	712 21	710 20	8527
Spacing: GSEC	6	0	0	0	0	0	0	0	0	0	2	0	8
	5007	3435	4101	3499	4389	4047	3349	4158	4174	3673	4439	3833	48104
GOVT. T. G. DOROUGH 9	NESW 8-151-95		F#: 12726		SOW: F	C-O: 122291		C-W: 8738		C-G: 1344773		COMP: 8/3/1991	
R&LU: 4957	450 31	376 26	456 30	451 29	380 28	383 30	268 22	470 30	425 30	448 30	400 26	452 30	4959
Spacing: GSEC	0	6	32	30	17	0	9	66	30	29	24	29	272
	5608	4859	5267	5243	5210	5099	2987	5472	5392	5512	4722	5689	61060
Pool Totals: Oil	2521	1919	3683	2128	2028	1841	1850	1950	1882	1918	1892	2179	25791
Wells: 9 Wtr	4981	562	2032	325	17	0	9	66	30	29	26	1803	9880
Gas	14562	11772	26941	13503	12640	12396	10640	12863	12101	12096	11879	12766	164159

BLUE BUTTES - SILURIAN

AMERADA HESS CORPORATION

C. LOVAAS NCT-1 5	SWNE 6-150-95		F#: 7192		SOW: GL	C-O: 1261337		C-W: 541311		C-G: 1686717		COMP: 2/13/1980	
R&LU: 13356	1633 31	362 9	203 2	134 1	57 1	231 8	1782 30	1845 29	1847 29	1787 30	1697 29	1778 31	13356
Spacing: E2	3268	870	233	114	112	893	5200	4632	4025	4390	4135	3721	31593
	2295	670	248	84	0	323	2829	2947	2760	2726	2810	2839	20531
T. P. RIGGS 15-31	SWSE 31-151-95		F#: 7566		SOW: AL	C-O: 830514		C-W: 397767		C-G: 1390029		COMP: 2/4/1981	
R&LU: 6587	626 25	617 24	594 27	602 23	641 26	686 26	700 27	331 13	0 0	78 3	715 27	1014 31	6604
Spacing: S2*	1650	1718	2144	2408	2231	1985	2262	1413	0	285	2437	2510	21043
	1292	1023	1085	970	1154	1254	1349	493	0	0	1491	2086	12197

Operator-Lease	Jan	Feb	Mar	Apr	May	Jun	Jul	Aug	Sep	Oct	Nov	Dec	2005 Total
REITSCH NCT-2 4			SWNE 31-151-95	F#: 7571	SOW: AL	C-O: 890922	C-W: 1726157	C-G: 1691702	COMP: 4/3/1981				
R&LU: 10244	262 8	0 2	817 31	1350 30	1432 31	1350 29	0 0	120 15	1048 30	899 31	1406 29	1555 31	10239
Spacing: N2	2149	661	10126	9763	9658	8231	0	4614	8006	9639	9195	9047	81089
	468	2	1299	2140	2426	2250	0	196	1985	1653	2478	2751	17648
C. M. LOOMER 11			S2SW 5-150-95	F#: 7810	SOW: AL	C-O: 1256143	C-W: 2372409	C-G: 1725004	COMP: 9/25/1980				
R&LU: 17229	1564 31	398 9	1191 25	1650 30	1683 31	1617 30	1778 31	1822 31	1739 30	674 17	1517 29	1591 31	17224
Spacing: S2	10591	3217	9042	10250	10788	11189	11460	12306	9757	5779	10213	11867	116459
	2328	556	1715	2312	2397	2393	2640	2702	2543	1168	2253	2331	25338
BLUE BUTTES-MADISON UNIT L-206			NWSW 6-150-95	F#: 7874	SOW: PNA	C-O: 35860	C-W: 61608	C-G: 18131	COMP: 11/24/1980				
MOSHOLDER 4			SWNE 7-150-95	F#: 8083	SOW: TA	C-O: 274958	C-W: 1090774	C-G: 330264	COMP: 5/19/1981				
C. M. LOOMER 13			NWN 5-150-95	F#: 8229	SOW: AL	C-O: 731824	C-W: 1269406	C-G: 1124415	COMP: 6/22/1982				
R&LU: 8044	66 3	180 14	1061 31	1006 30	1003 31	937 30	1013 30	778 25	0 0	124 13	896 30	984 31	8048
Spacing: N2	546	2728	6760	6274	6002	5659	5419	5529	0	2384	6103	6365	53769
	103	338	1641	1654	1657	1639	1670	1197	142	344	1443	1651	13479
C. M. LOOMER 14			SWSW 32-151-95	F#: 8269	SOW: AL	C-O: 759305	C-W: 1981293	C-G: 1141798	COMP: 4/30/1981				
R&LU: 18086	1662 31	1486 28	1636 31	1536 30	1496 31	1549 30	1530 31	1499 31	1481 30	1331 31	1322 30	1553 31	18081
Spacing: S2	11207	10406	11733	10570	10057	9843	9731	11687	8779	9413	10231	10979	124636
	2431	2324	2542	2419	2382	2320	2322	2280	2155	2007	1993	2406	27581
O. J. ANDERSON 4			SESW 30-151-95	F#: 8301	SOW: AL	C-O: 967382	C-W: 1595951	C-G: 1574922	COMP: 6/3/1981				
R&LU: 23586	1984 29	1799 28	1768 30	2030 30	2015 31	1954 30	2046 31	2089 31	1889 28	2078 31	1913 30	2026 31	23591
Spacing: S2	9529	9053	10069	8705	10282	10650	9694	11699	9216	10111	10207	9476	118691
	3027	2752	2942	3229	3248	3200	3389	3451	3111	3326	3205	3310	38190
JOHNSON 3			S2NE 30-151-95	F#: 8339	SOW: PNA	C-O: 261950	C-W: 319355	C-G: 340482	COMP: 8/5/1981				
R. L. OLSON 9			NENE 8-150-95	F#: 9069	SOW: PNA	C-O: 646933	C-W: 1978832	C-G: 809877	COMP: 1/9/1982				
G. V. LEVANG 1 HR			SWNE 17-150-95	F#: 9185	SOW: PNA	C-O: 244613	C-W: 1466713	C-G: 313125	COMP: 4/16/1982				
ELISABET SIVERTSON A 2			SENE 19-151-95	F#: 9192	SOW: AL	C-O: 180566	C-W: 76732	C-G: 326864	COMP: 5/13/1982				
R&LU: 225	0 0	85 1	0 0	81 1	0 0	0 0	0 0	89 1	0 0	0 0	0 0	91 1	346
Spacing: E2	0	0	0	0	0	0	0	0	0	0	0	0	0
	0	208	0	0	0	0	0	0	0	0	0	0	208
R. L. OLSON 10			W2NW 9-150-95	F#: 9414	SOW: AL	C-O: 364341	C-W: 858763	C-G: 404714	COMP: 5/19/1982				
R&LU: 8565	986 31	871 28	943 31	973 30	912 31	892 29	554 17	0 0	42 2	607 31	892 30	888 31	8560
Spacing: W2	6516	5897	6165	6090	6728	6412	2900	0	341	5412	5619	5208	57288
	1342	1148	1234	1233	1084	1017	624	55	0	81	640	80	8538
C. M. LOOMER 5			SENW 8-150-95	F#: 9558	SOW: AL	C-O: 732842	C-W: 2855466	C-G: 908917	COMP: 8/3/1982				
R&LU: 6332	959 31	892 28	984 31	1035 30	1017 31	855 29	0 0	0 0	0 0	0 0	0 0	600 30	6342
Spacing: W2	11469	11117	11953	11430	11495	10362	0	0	0	0	0	11210	79036
	1091	1167	1237	1200	1310	879	81	54	48	0	0	937	8004
R. L. OLSON 11			SWSW 4-150-95	F#: 9737	SOW: PNA	C-O: 50837	C-W: 146356	C-G: 65348	COMP: 11/29/1982				
E. C. OLSON 3			SWSE 4-150-95	F#: 9944	SOW: PNA	C-O: 257388	C-W: 1087835	C-G: 299543	COMP: 3/12/1983				
BLUE BUTTES-MADISON UNIT L-309X			NESE 9-150-95	F#: 10132	SOW: PNA	C-O: 81781	C-W: 771981	C-G: 85417	COMP: 9/21/1983				
L. WHEELER 10-23H			NESW 10-150-95	F#: 10247	SOW: PNA	C-O: 22541	C-W: 65502	C-G: 35121	COMP: 10/30/1983				
J. S. RICE 1HR			NENW 7-150-95	F#: 10947	SOW: PNA	C-O: 146886	C-W: 544919	C-G: 180611	COMP: 9/23/1984				
C. LOVAAS (NCT-1) 7HR			NESW 6-150-95	F#: 10957	SOW: TA	C-O: 256874	C-W: 782422	C-G: 344928	COMP: 10/21/1984				
RIGGS 11-31			NESW 31-151-95	F#: 12734	SOW: AL	C-O: 323851	C-W: 182068	C-G: 586922	COMP: 11/24/1991				
R&LU: 9016	906 31	796 28	753 31	803 30	744 31	765 30	827 31	735 31	734 30	698 31	651 29	589 31	9001
Spacing: S2*	1768	1731	1764	1871	1889	1800	1931	2241	1822	2222	2237	2868	24144
	1812	1416	1498	1441	1429	1493	1529	1583	1408	1332	1164	1223	17328
C. M. LOOMER 17			SESE 6-150-95	F#: 12810	SOW: PNA	C-O: 9435	C-W: 95043	C-G: 15235	COMP: 7/6/1990				
O. J. ANDERSON 5			SESW 30-151-95	F#: 12935	SOW: PNA	C-O: 98016	C-W: 230218	C-G: 140812	COMP: 8/24/1990				

Operator-Lease	Jan	Feb	Mar	Apr	May	Jun	Jul	Aug	Sep	Oct	Nov	Dec	2005 Total
C. LOVAAS 9			NENW 6-150-95		F#: 13412	SOW: AL	C-O: 271952	C-W: 290181	C-G: 456777	COMP: 11/2/1992			
R&LU: 8045	1071 31	965 28	261 10	0 0	0 0	551 16	1061 31	1020 31	522 17	408 5	1154 27	1027 31	8040
Spacing: W2*	3440	3307	1153	0	0	1916	3544	3803	1659	404	2738	2332	24296
	1701	1938	619	0	0	838	1523	2019	950	559	2074	1931	14152
AMPOLEX (TEXAS), INC.													
SIGNALNESS 13-35			SWSW 35-151-96		F#: 10104	SOW: PNA	C-O: 37559	C-W: 72166	C-G: 113143	COMP: 3/30/1984			
RANCH OIL COMPANY													
STATE 13-36(SWD)			SWSW 36-151-96		F#: 8163	SOW: PNA	C-O: 35952	C-W: 125572	C-G: 99286	COMP: 6/9/1981			
ELLESTAD 9-35			N2SE 35-151-96		F#: 8997	SOW: AL	C-O: 268396	C-W: 3387739	C-G: 934534	COMP: 9/23/1982			
R&LU: 6351	11 13	305 16	686 31	251 20	761 31	498 21	521 26	758 31	695 30	765 31	745 30	363 18	6359
Spacing: E2	6754	17037	29233	12347	25982	19929	18275	17770	14261	19528	26041	19180	226337
	0	1242	2431	957	2891	1959	1860	2704	2757	2740	2707	1399	23647
TEXACO INC.													
G. V. LEVANG B 1			NENE 18-150-95		F#: 9562	SOW: PNA	C-O: 84285	C-W: 456544	C-G: 72284	COMP: 7/31/1982			
C. LOVAAS NCT-2 1			NENE 2-150-96		F#: 10363	SOW: PNA	C-O: 5779	C-W: 35996	C-G: 14778	COMP: 1/2/1984			
Pool Totals: Oil	11730	8756	10897	11451	11761	11885	11812	11086	9997	9449	12908	14059	135791
Wells: 30 Wtr	68887	67742	100375	79822	95224	88869	70416	75694	57866	69567	89156	94763	958381
Gas	17890	14784	18491	17639	19978	19565	19816	19681	17859	15936	22258	22944	226841
BLUE BUTTES - STONEWALL													
AMERADA HESS CORPORATION													
JOHNSON 3			S2NE 30-151-95		F#: 8339	SOW: F	C-O: 100648	C-W: 903	C-G: 314590	COMP: 8/4/1998			
R&LU: 10582	648 31	656 16	281 5	804 30	776 25	1157 30	995 28	1194 30	1148 30	1178 31	1142 30	628 10	10607
Spacing: E2	0	0	0	18	55	74	47	0	0	0	0	20	214
	1736	1172	2533	11483	5228	3848	2965	5238	5066	5713	5697	3307	53986
RIGGS 10-31			NWSE 31-151-95		F#: 9057	SOW: AL	C-O: 768214	C-W: 5650	C-G: 3383682	COMP: 5/4/1985			
R&LU: 6009	714 6	488 6	363 5	495 3	714 8	182 4	509 2	795 7	250 3	722 6	527 8	250 4	6009
Spacing: S2	0	0	0	0	0	0	0	0	0	0	0	0	0
	2297	1639	1065	1004	2282	1068	897	2772	2284	2011	1408	909	19636
L. L. CHAPIN 1			NESW 32-152-95		F#: 9539	SOW: PNA	C-O: 44106	C-W: 1544	C-G: 170753	COMP: 3/3/1989			
C. LOVAAS NCT-1 8			SWNE 6-150-95		F#: 11643	SOW: PNA	C-O: 226916	C-W: 8291	C-G: 795839	COMP: 11/2/1985			
IVER SELLESETH 3			NWSE 30-151-95		F#: 12052	SOW: PNA	C-O: 192555	C-W: 8001	C-G: 576066	COMP: 7/29/1987			
C. M. LOOMER 16			C NW 5-150-95		F#: 12173	SOW: PNA	C-O: 24836	C-W: 125535	C-G: 77660	COMP: 4/13/1988			
R. E. REITSCH NCT-2 5			NWNE 31-151-95		F#: 12362	SOW: AL	C-O: 527133	C-W: 34226	C-G: 2271851	COMP: 6/7/1988			
R&LU: 39156	3504 31	3212 28	3330 31	3039 30	3209 31	3052 30	3218 31	3337 31	3171 30	3453 31	3305 30	3311 31	39141
Spacing: N2	0	0	0	0	0	0	0	0	0	0	0	0	0
	10860	9838	10635	9860	10228	9678	10511	10872	10469	11880	11513	11419	127763
GOVT. T. G. DOROUGH 9			NESW 8-151-95		F#: 12726	SOW: DRY	C-O: 166	C-W: 169	C-G: 1292	COMP: 5/11/1990			
Pool Totals: Oil	4866	4356	3974	4338	4699	4391	4722	5326	4569	5353	4974	4189	55757
Wells: 8 Wtr	0	0	0	18	55	74	47	0	0	0	0	20	214
Gas	14893	12649	14233	22347	17738	14594	14373	18882	17819	19604	18618	15635	201385
BLUE BUTTES - WINNIPEG/DEADWOOD													
AMERADA HESS CORPORATION													
SIVERTSON 29-23 R#1			NESW 29-151-95		F#: 8005	SOW: DRY	C-O: 0	C-W: 1545	C-G: 8828	COMP: 5/11/1990			
R&LU: 0	0 0	0 0	0 0	0 0	0 0	0 0	0 12	0 0	0 0	0 6	0 30	0 31	0
Spacing:	0	0	0	0	0	0	332	0	0	179	584	450	1545
	0	0	0	0	0	0	2147	0	0	945	3052	2684	8828
LOVAAS 6-32			SWNE 6-150-95		F#: 14399	SOW: F	C-O: 138	C-W: 21410	C-G: 9150309	COMP: 11/16/1996			
R&LU: 0	0 30	0 27	0 30	0 30	0 30	0 29	0 30	0 31	0 27	0 29	0 23	0 31	0
Spacing: GSEC	603	355	420	426	399	400	400	449	315	321	267	394	4749
	59794	59962	70583	72051	64885	66310	69814	69556	45522	23161	25023	73574	700235

Operator-Lease	Jan	Feb	Mar	Apr	May	Jun	Jul	Aug	Sep	Oct	Nov	Dec	2005 Total
Pool Totals: Oil	0	0	0	0	0	0	0	0	0	0	0	0	0
Wells: 2 Wtr	603	355	420	426	399	400	732	449	315	500	851	844	6294
Gas	59794	59962	70583	72051	64885	66310	71961	69556	45522	24106	28075	76258	709063
BLUE RIDGE - DUPEROW													
W. H. HUNT TRUST ESTATE													
DRAGSETH 1			NENE 33-159-100	F#: 7330	SOW: PNA	C-O: 2391	C-W: 7136	C-G: 0	COMP: 7/26/1980				
BLUELL - MADISON													
BHP PETROLEUM COMPANY, INC.													
MAYER 1			NWNE 13-163-86	F#: 3929	SOW: PNA	C-O: 18433	C-W: 17322	C-G: 0	COMP: 9/3/1965				
CONDOR PETROLEUM, INC.													
CHAPMAN 7-13			SWNE 13-163-86	F#: 5708	SOW: PNA	C-O: 87440	C-W: 268692	C-G: 1680	COMP: 10/27/1975				
KNUTSON 11-13			NESW 13-163-86	F#: 5959	SOW: PNA	C-O: 96043	C-W: 248376	C-G: 1680	COMP: 11/21/1976				
GYPSY HIGHVIEW GATHERING SYSTEM, INC.													
GHGS/MAYER CHAPMAN 4-13			NENE 13-163-86	F#: 5557	SOW: PNA	C-O: 6379	C-W: 33855	C-G: 0	COMP: 4/19/1975				
MAYER-CHAPMAN 1-13			SWSE 13-163-86	F#: 11337	SOW: PNA	C-O: 14634	C-W: 260717	C-G: 0	COMP: 5/3/1985				
GHGS/MAYER CHAPMAN 2-13			NESE 13-163-86	F#: 11379	SOW: PNA	C-O: 21773	C-W: 251484	C-G: 0	COMP: 5/3/1985				
MAYER CHAPMAN 3-13			NWSE 13-163-86	F#: 11585	SOW: PNA	C-O: 21957	C-W: 183315	C-G: 0	COMP: 11/5/1986				
MAYER CHAPMAN 13-5			SENE 13-163-86	F#: 13061	SOW: PNA	C-O: 9808	C-W: 188286	C-G: 0	COMP: 3/1/1991				
SOHIO PETROLEUM CO.													
HAROLD RITTER 1			SENE 23-163-86	F#: 940	SOW: PNA	C-O: 8999	C-W: 6353	C-G: 0	COMP: 9/24/1955				
SOHIO PETROLEUM CO. & ARGO OIL CORP.													
HAROLD RITTER-B 1			NWN 24-163-86	F#: 1004	SOW: PNA	C-O: 4974	C-W: 4178	C-G: 0	COMP: 2/9/1956				
BONETRAIL - DUPEROW													
NANCE PETROLEUM CORPORATION													
FEDJE 1-14			NENW 14-156-102	F#: 7054	SOW: PNA	C-O: 8147	C-W: 24142	C-G: 8044	COMP: 10/20/1999				
R&LU: 0			0 0					0 0					0
Spacing: NW			0					0					0
			0					0					0
BONETRAIL - RED RIVER													
NANCE PETROLEUM CORPORATION													
FEDJE 1-14			NENW 14-156-102	F#: 7054	SOW: PNA	C-O: 270864	C-W: 3536	C-G: 226878	COMP: 12/18/1979				
FEDJE 32-14			SWNE 14-156-102	F#: 12378	SOW: AL	C-O: 240015	C-W: 29023	C-G: 176727	COMP: 7/8/1988				
R&LU: 8341	789 31	710 28	814 31	682 30	612 31	409 30	85 4	833 24	605 20	962 30	987 30	990 31	8478
Spacing: E2	149	165	154	120	96	113	5	134	115	238	233	210	1732
	634	637	703	610	574	480	55	545	378	828	916	1051	7411
WESTPORT OIL & GAS COMPANY, L.P.													
FJERSTAD 14-11			SWSW 11-156-102	F#: 11932	SOW: AL	C-O: 802267	C-W: 636283	C-G: 549556	COMP: 4/17/1986				
R&LU: 8334	638 23	751 28	702 31	582 30	585 30	515 29	539 27	937 31	768 30	865 30	836 30	538 19	8256
Spacing: W2	2812	3436	3265	2999	2984	2427	2589	4455	4310	4268	4219	2782	40546
	372	428	459	369	281	356	267	373	358	358	447	254	4322
Pool Totals: Oil	1427	1461	1516	1264	1197	924	624	1770	1373	1827	1823	1528	16734
Wells: 3 Wtr	2961	3601	3419	3119	3080	2540	2594	4589	4425	4506	4452	2992	42278
Gas	1006	1065	1162	979	855	836	322	918	736	1186	1363	1305	11733
BONETRAIL - STONEWALL													
NANCE PETROLEUM CORPORATION													
FEDJE 1-14			NENW 14-156-102	F#: 7054	SOW: PNA	C-O: 131768	C-W: 6784	C-G: 152702	COMP: 3/15/1988				
WESTPORT OIL & GAS COMPANY, L.P.													
FJERSTAD 14-11 A			SWSW 11-156-102	F#: 12189	SOW: AL	C-O: 229914	C-W: 9429	C-G: 254429	COMP: 11/15/1987				
R&LU: 4985	35 17	464 28	437 31	235 18	505 30	175 29	386 31	604 31	546 30	502 26	511 30	626 28	5026
Spacing: SW	45	63	42	56	517	20	74	49	40	72	55	60	1093
	7	24	52	9	37	25	17	32	46	53	31	15	348

Operator-Lease	Jan	Feb	Mar	Apr	May	Jun	Jul	Aug	Sep	Oct	Nov	Dec	2005 Total
Pool Totals: Oil	35	464	437	235	505	175	386	604	546	502	511	626	5026
Wells: 2 Wtr	45	63	42	56	517	20	74	49	40	72	55	60	1093
Gas	7	24	52	9	37	25	17	32	46	53	31	15	348

BONNIE VIEW - RED RIVER

WILLISTON INDUSTRIAL SUPPLY CORPORATION

BARKLAND 1-18-2A			NWNE 18-142-104	F#: 8324	SOW: AL	C-O: 218156	C-W: 80586	C-G: 190476	COMP: 8/12/1982				
R&LU: 5563	510 31	458 28	497 31	462 30	524 30	448 29	485 31	458 30	149 9	579 30	335 20	541 31	5446
Spacing: N2	291	229	257	282	283	243	248	254	67	347	201	284	2986
	155	140	155	150	150	145	155	150	45	150	100	155	1650

BORDER - BAKKEN

JETTISON, INC.

ZIMMERMAN 1			SENW 12-161-95	F#: 7395	SOW: PNA	C-O: 578	C-W: 551	C-G: 514	COMP: 6/24/1980
-------------	--	--	----------------	----------	----------	----------	----------	----------	-----------------

BOUNDARY CREEK - MADISON

EAGLE OPERATING, INC.

MARVIN KJELSHUS 1			NWSE 22-163-78	F#: 3451	SOW: PNA	C-O: 69448	C-W: 41012	C-G: 0	COMP: 11/14/1963
-------------------	--	--	----------------	----------	----------	------------	------------	--------	------------------

GREAT AMERICAN ROYALTIES, INC.

FOSTER 1-22			SWNE 22-163-78	F#: 8142	SOW: PNA	C-O: 438	C-W: 4543	C-G: 0	COMP: 4/14/1981
-------------	--	--	----------------	----------	----------	----------	-----------	--------	-----------------

BOWBELLS - MADISON

BALLANTYNE OIL

ORMISTON 2			NESE 25-162-90	F#: 9545	SOW: AL	C-O: 74050	C-W: 154423	C-G: 14526	COMP: 6/21/1982				
R&LU: 506	52 31	48 28	54 31	51 30	54 31	52 30	55 31	50 31	49 30	37 19	0 0	13 4	515
Spacing: NESE	1071	961	1021	1048	1019	1037	1084	1026	1028	966	0	451	10712
	20	21	20	18	20	18	21	19	17	19	20	19	232

ELMER MELBY 1			SESW 25-162-90	F#: 9768	SOW: AL	C-O: 105611	C-W: 59855	C-G: 21982	COMP: 11/3/1982				
R&LU: 1157	91 31	96 28	90 31	108 30	91 31	99 30	92 31	106 31	88 30	132 31	70 30	95 31	1158
Spacing: SESW	291	390	325	292	380	402	288	454	377	374	343	394	4310
	36	35	36	35	37	35	33	36	34	33	35	37	422

MATSON 4-36			NWN 36-162-90	F#: 10216	SOW: AL	C-O: 112479	C-W: 29771	C-G: 36624	COMP: 9/1/1983				
R&LU: 1258	116 31	102 28	110 31	102 30	116 31	108 30	108 31	113 31	100 30	111 31	105 30	106 31	1297
Spacing: NNW	269	360	300	270	350	372	265	419	348	345	317	363	3978
	35	36	35	34	36	34	35	34	31	34	36	34	414

ORMISTON 3			SWSE 25-162-90	F#: 10253	SOW: AL	C-O: 78308	C-W: 299145	C-G: 20106	COMP: 9/6/1983				
R&LU: 901	78 31	73 28	80 31	76 30	81 31	79 30	82 31	76 31	74 30	75 31	55 30	78 31	907
Spacing: SWSE	1990	1784	1897	1946	1893	1925	2012	1905	1909	1795	1930	2079	23065
	35	36	35	33	35	34	35	33	30	35	34	35	410

MATSON 5-36			SWNW 36-162-90	F#: 10968	SOW: AL	C-O: 65308	C-W: 38929	C-G: 25050	COMP: 8/27/1984				
R&LU: 838	77 31	68 28	73 31	68 30	77 31	72 30	72 31	75 31	67 30	74 31	70 30	71 31	864
Spacing: SNW	0	0	0	0	0	0	0	0	0	0	0	0	0
	15	16	15	16	15	14	16	15	14	16	14	15	181

BHP PETROLEUM COMPANY, INC.

MAGEDANZ 1			NWNE 36-162-90	F#: 9674	SOW: PNA	C-O: 10024	C-W: 157555	C-G: 7392	COMP: 9/15/1982
------------	--	--	----------------	----------	----------	------------	-------------	-----------	-----------------

ELSIE 1			SWNW 30-162-89	F#: 9926	SOW: PNA	C-O: 1090	C-W: 14099	C-G: 435	COMP: 2/17/1983
---------	--	--	----------------	----------	----------	-----------	------------	----------	-----------------

EARL SCHWARTZ CO.

BRUCE ORMISTON 1			SWSE 25-162-90	F#: 1922	SOW: PNA	C-O: 64728	C-W: 9851	C-G: 0	COMP: 7/26/1958
------------------	--	--	----------------	----------	----------	------------	-----------	--------	-----------------

SUN EXPLORATION & PRODUCTION CO.

ARNOLD J. FUNK 1			NWN 2-161-90	F#: 11203	SOW: PNA	C-O: 10047	C-W: 24983	C-G: 4363	COMP: 12/27/1984
------------------	--	--	--------------	-----------	----------	------------	------------	-----------	------------------

LEO FUNK ET AL 1			SENE 3-161-90	F#: 11695	SOW: PNA	C-O: 994	C-W: 1686	C-G: 557	COMP: 10/15/1985
------------------	--	--	---------------	-----------	----------	----------	-----------	----------	------------------

TRUE OIL CO.

PEDERSON 42-35			SENE 35-162-90	F#: 10605	SOW: PNA	C-O: 38304	C-W: 14983	C-G: 11490	COMP: 3/29/1984
----------------	--	--	----------------	-----------	----------	------------	------------	------------	-----------------

Operator-Lease	Jan	Feb	Mar	Apr	May	Jun	Jul	Aug	Sep	Oct	Nov	Dec	2005 Total												
TRUE OIL LLC																									
MELBY 33-35			NWSE 35-162-90	F#: 10650	SOW: AL	C-O: 58324	C-W: 11659	C-G: 17495	COMP: 4/10/1984																
R&LU: 1034	37	6	0	0	296	19	126	24	79	20	85	16	104	14	83	16	83	16	101	21	72	16	1066		
Spacing: NSE	18	0	0	213	117	67	65	87	90	70	75	58	860												
	11	0	0	89	38	24	26	31	25	25	30	22	321												
WILLISTON TANK RENTAL, INC.																									
MERTES 1			NWNE 2-161-90	F#: 11850	SOW: PNA	C-O: 1561	C-W: 10436	C-G: 0	COMP: 12/22/1985																
Pool Totals: Oil	451	387	407	701	545	489	494	524	461	512	401	435	5807												
Wells: 13 Wtr	3639	3495	3543	3769	3759	3803	3714	3891	3752	3550	2665	3345	42925												
Gas	152	144	141	225	181	159	166	168	151	162	169	162	1980												
BOWLINE - BIRDBEAR																									
NANCE PETROLEUM CORPORATION																									
BOWLINE 21-7			NENW 7-147-101	F#: 9909	SOW: AL	C-O: 44525	C-W: 76564	C-G: 53969	COMP: 4/21/1995																
R&LU: 2674	236	31	212	28	237	31	198	27	232	23	216	30	252	31	120	20	143	8	329	31	300	30	216	26	2691
Spacing: NW	606	557	650	544	633	816	822	511	178	1048	908	760	8033												
	85	198	133	101	186	176	136	96	41	172	169	146	1639												
BOWLINE - DUPEROW																									
NANCE PETROLEUM CORPORATION																									
BOWLINE 21-7			NENW 7-147-101	F#: 9909	SOW: AL	C-O: 29816	C-W: 74075	C-G: 41156	COMP: 3/29/1995																
R&LU: 2224	210	31	190	28	211	31	192	27	223	23	209	30	242	31	116	20	127	8	181	31	164	30	158	26	2223
Spacing: NW	539	496	579	525	610	787	792	493	158	800	693	580	7052												
	76	177	119	98	180	170	131	92	36	132	129	111	1451												
BOWLINE - MADISON																									
PENNZOIL CO.																									
FOUR CREEKS 6-32F			SWNE 6-147-101	F#: 8209	SOW: PNA	C-O: 4684	C-W: 92919	C-G: 22423	COMP: 7/17/1981																
BOWLINE - RED RIVER																									
BURLINGTON RESOURCES OIL & GAS COMPANY LP																									
FEDERAL 14-6			SWSW 6-147-101	F#: 10183	SOW: PNA	C-O: 206804	C-W: 423374	C-G: 331323	COMP: 9/6/1983																
MERIDIAN OIL, INC.																									
MPI 13-31			NWSW 31-148-101	F#: 11457	SOW: PNA	C-O: 23285	C-W: 9805	C-G: 29405	COMP: 8/28/1985																
NANCE PETROLEUM CORPORATION																									
BOWLINE 21-7			NENW 7-147-101	F#: 9909	SOW: PNA	C-O: 129756	C-W: 18095	C-G: 200740	COMP: 5/26/1983																
BOXCAR BUTTE - BIRDBEAR																									
MERIT ENERGY COMPANY																									
J. W. LAW 1			SESW 9-148-102	F#: 5748	SOW: AL	C-O: 19666	C-W: 21245	C-G: 44619	COMP: 2/5/2004																
R&LU: 8932	797	31	784	28	864	31	753	30	849	31	708	30	625	31	834	31	639	30	715	31	718	30	679	31	8965
Spacing: S2	891	803	896	907	935	913	947	964	956	875	837	833	10757												
	1678	1917	2066	1851	1934	1799	1457	1844	1357	1469	1409	0	18781												
HAUGEN COATES 1			NWN 4-148-102	F#: 7580	SOW: AL	C-O: 1337	C-W: 4806	C-G: 1544	COMP: 10/30/2004																
R&LU: 1107	7	31	43	28	96	31	0	0	0	0	263	30	89	31	105	31	101	30	91	31	107	30	110	31	1012
Spacing: N2	88	15	284	0	0	675	674	603	569	376	253	35	3572												
	0	276	116	179	22	86	93	61	82	44	77	126	1162												
SHEEP FEDERAL 1A			NWSW 15-148-102	F#: 12107	SOW: AL	C-O: 34748	C-W: 5165	C-G: 56441	COMP: 4/18/2004																
R&LU: 16606	1650	31	1242	26	1136	31	1087	30	1233	31	831	24	1293	31	567	31	1178	30	1972	31	2089	30	2265	31	16543
Spacing: W2	389	210	246	0	147	132	257	147	352	345	318	204	2747												
	2335	1896	1718	1689	1956	1181	2189	969	2185	3672	4165	4722	28677												
HAUGEN 2			NWN 9-148-102	F#: 12644	SOW: AL	C-O: 91738	C-W: 3589	C-G: 141257	COMP: 11/23/2002																
R&LU: 13457	1315	31	1301	28	1391	31	1310	30	29	31	36	30	840	31	776	31	1554	30	1591	31	1459	30	1385	31	12987
Spacing: N2	60	87	68	57	48	43	89	130	206	222	109	130	1249												
	2674	3152	3910	3870	1261	1625	3584	3359	3345	3979	3859	4096	38714												

Operator-Lease	Jan	Feb	Mar	Apr	May	Jun	Jul	Aug	Sep	Oct	Nov	Dec	2005 Total
N. D. STATE 4			CSE 16-148-102	F#: 13202	SOW: AL	C-O: 0			C-W: 7541	C-G: 19		COMP: 10/13/2003	
R&LU: 0	0 0	0 0	0 0	0 0	0 28	0 0	0 0	0 0	0 0	0 0	0 0	0 0	0
Spacing: E2	0	0	0	0	4327	0	0	0	0	0	0	0	4327
	0	0	0	0	0	0	0	0	0	0	0	0	0
J. W. LAW 2			SWSE 9-148-102	F#: 13203	SOW: AL	C-O: 89669			C-W: 32000	C-G: 117867		COMP: 12/21/2001	
R&LU: 4426	416 20	9 1	303 30	75 4	523 31	506 29	451 29	489 31	463 30	477 31	262 30	265 31	4239
Spacing: S2	510	19	935	190	1305	712	654	696	668	629	595	670	7583
	961	18	475	50	1021	1460	1101	1346	1303	1267	1411	0	10413
HAUGEN COATES 2			SESE 5-148-102	F#: 13262	SOW: AL	C-O: 49669			C-W: 3324	C-G: 85649		COMP: 3/11/2004	
R&LU: 20217	1050 31	653 28	2541 31	2145 30	2102 31	1938 30	1592 31	1156 31	1641 30	1608 31	1744 30	1718 31	19888
Spacing: E2	64	14	194	134	123	120	78	97	232	442	160	173	1831
	2343	1142	4245	4013	4082	3805	3326	2194	3856	3582	4101	4373	41062
FEDERAL 12-15			SWNW 15-148-102	F#: 14861	SOW: AL	C-O: 183954			C-W: 72247	C-G: 243387		COMP: 7/29/2001	
R&LU: 13820	2305 31	1990 28	1927 31	55 3	1327 30	585 11	478 24	672 31	1299 30	1370 31	483 30	1485 31	13976
Spacing: W2	1595	1340	1441	350	2225	646	1958	1766	1597	1359	1413	1672	17362
	5551	4909	5035	97	3170	1723	1214	1565	3593	3349	1114	4458	35778
ND STATE 6-16			SENE 16-148-102	F#: 14933	SOW: AL	C-O: 128382			C-W: 6222	C-G: 110851		COMP: 4/13/2000	
R&LU: 0	0 0	0 0	0 0	0 0	0 0	0 0	0 0						0
Spacing: E2	0	0	0	0	0	0	0						0
	0	0	0	0	0	0	0						0
ND STATE 5-16			SENE 16-148-102	F#: 14942	SOW: AL	C-O: 1268			C-W: 7147	C-G: 2407		COMP: 9/12/2004	
R&LU: 1139	3 31	7 28	10 31	4 30	0 31	2 30	40 31	147 31	118 30	243 31	328 30	39 31	941
Spacing: W2	256	157	161	47	5	122	1252	1424	882	150	137	43	4636
	59	36	24	89	1	38	110	193	138	350	314	43	1395
HAUGEN 3-9			SENE 9-148-102	F#: 15013	SOW: AL	C-O: 35467			C-W: 2891	C-G: 79940		COMP: 11/7/2003	
R&LU: 9518	1566 31	181 28	545 31	458 30	636 31	575 30	281 16	800 31	805 30	1191 31	1199 30	1010 31	9247
Spacing: N2	119	10	182	55	90	207	53	83	116	112	87	87	1201
	4002	521	1226	552	1475	1356	532	1426	1889	2946	3177	3397	22499
HAUGEN COATES 2-4			SE SW 4-148-102	F#: 15487	SOW: AL	C-O: 26588			C-W: 2655	C-G: 43082		COMP: 2/9/2004	
R&LU: 10350	1110 31	946 27	778 31	1126 30	893 31	813 30	816 31	793 31	700 30	725 31	660 30	654 31	10014
Spacing: S2	80	69	62	68	61	88	97	104	171	102	139	103	1144
	2097	1825	2105	1971	1960	1807	1707	1727	1416	1493	1373	1434	20915
WESCO OPERATING, INC.													
OKLAND 35-44R			SESE 35-149-102	F#: 11108	SOW: AL	C-O: 54480			C-W: 14700	C-G: 39342		COMP: 2/17/2000	
R&LU: 4088	99 7	53 2	424 28	441 28	368 30	441 30	369 27	406 26	349 25	361 30	340 29	269 28	3920
Spacing: S2	231	112	457	424	330	342	392	370	428	327	436	213	4062
	70	74	362	430	391	476	390	380	362	334	315	280	3864
Pool Totals: Oil	10318	7209	10015	7454	7960	6698	6874	6745	8847	10344	9389	9879	101732
Wells: 13 Wtr	4283	2836	4926	2232	9596	4000	6451	6384	6177	4939	4484	4163	60471
Gas	21770	15766	21282	14791	17273	15356	15703	15064	19526	22485	21315	22929	223260

BOXCAR BUTTE - DUPEROW
MERIT ENERGY COMPANY

HAUGEN COATES 1			NWN 4-148-102	F#: 7580	SOW: AL	C-O: 1584			C-W: 2821	C-G: 1513		COMP: 12/14/2004	
R&LU: 1219	4 31	22 28	49 31	0 0	0 0	136 30	178 31	209 31	204 30	180 31	214 30	221 31	1417
Spacing: N2	45	8	146	0	0	348	347	311	293	194	253	241	2186
	0	142	60	92	11	45	187	122	164	89	153	252	1317
SHEEP FEDERAL 1A			NWSW 15-148-102	F#: 12107	SOW: AL	C-O: 199299			C-W: 71910	C-G: 223456		COMP: 11/5/1990	
R&LU: 4604		640 28	585 31	560 30	635 31	428 30	646 31	284 31	589 30	173 31	34 30	31 31	4605
Spacing: W2		108	126	0	76	68	132	75	181	177	163	204	1310
		976	885	870	1008	608	1094	484	1093	310	64	43	7435

Operator-Lease	Jan	Feb	Mar	Apr	May	Jun	Jul	Aug	Sep	Oct	Nov	Dec	2005 Total
HAUGEN 2			NWN 9-148-102	F#: 12644	SOW: AL	C-O: 59623	C-W: 4743	C-G: 232252	COMP: 1/6/1993				
R&LU: 3123			0 0 0 0	509 31	661 30	398 31	367 31	342 30	325 31	276 30	311 31	3189	
Spacing: N2*			0 0	23	21	17	25	91	47	23	28	275	
			0 0	597	770	787	737	735	393	397	401	4817	
J. W. LAW 2			SWSE 9-148-102	F#: 13203	SOW: AL	C-O: 2766	C-W: 3873	C-G: 6291	COMP: 8/12/2004				
R&LU: 875	204 31	4 28	150 31	5 30	41 31	39 30	37 31	38 31	36 30	41 31	63 30	62 31	720
Spacing: S2	251	9	461	15	100	55	322	343	329	310	45	51	2291
	473	9	234	4	79	112	91	103	100	97	102	93	1497
HAUGEN COATES 2			SESE 5-148-102	F#: 13262	SOW: PNA	C-O: 366529	C-W: 19329	C-G: 569707	COMP: 4/24/1992				
ND STATE 6-16			SENE 16-148-102	F#: 14933	SOW: AL	C-O: 59352	C-W: 13541	C-G: 132224	COMP: 10/11/2001				
R&LU: 16586	1844 31	618 28	1714 31	1600 30	1135 31	1405 30	1152 31	1212 31	1495 30	1574 31	1007 30	1553 31	16309
Spacing: E2	336	89	348	290	225	287	231	377	363	345	236	318	3445
	5656	1729	4825	5062	3433	4500	3550	3519	4676	4946	3768	5024	50688
HAUGEN 3-9			SENE 9-148-102	F#: 15013	SOW: AL	C-O: 2517	C-W: 563	C-G: 5026	COMP: 11/7/2003				
R&LU: 2512		93 28	281 31	236 30	328 31	296 30	278 31	400 31	403 30	146 31	31 30	25 31	2517
Spacing: N2		5	94	29	46	107	28	43	60	58	48	45	563
		269	632	285	760	698	526	713	944	142	27	30	5026
WESCO OPERATING, INC.													
OKLAND 35-44R			SESE 35-149-102	F#: 11108	SOW: PNA	C-O: 84971	C-W: 258834	C-G: 92482	COMP: 10/21/1986				
Pool Totals: Oil	2052	1377	2779	2401	2648	2965	2689	2510	3069	2439	1625	2203	28757
Wells: 8 Wtr	632	219	1175	334	470	886	1077	1174	1317	1131	768	887	10070
Gas	6129	3125	6636	6313	5888	6733	6235	5678	7712	5977	4511	5843	70780
BOXCAR BUTTE - MADISON													
THOMAS A. HAUGEN OPERATING CO.													
OKLAND SWD 2			SWSE 36-149-102	F#: 8002	SOW: PNA	C-O: 180	C-W: 5570	C-G: 0	COMP: 10/21/1986				
BOXCAR BUTTE - RED RIVER													
DEVON ENERGY PRODUCTION COMPANY, L.P.													
WEST LAW 1			SESE 8-148-102	F#: 6049	SOW: PNA	C-O: 192023	C-W: 16589	C-G: 362529	COMP: 2/5/1977				
GRAHAM ROYALTY, LTD.													
ORVILLE HAUGEN 1			SENE 35-149-102	F#: 7478	SOW: PNA	C-O: 172260	C-W: 196936	C-G: 232339	COMP: 3/22/1980				
KERR-MCGEE CORP.													
SHEEP-FEDERAL 1			NWSW 15-148-102	F#: 2786	SOW: PNA	C-O: 334313	C-W: 48644	C-G: 474198	COMP: 6/2/1975				
NORTH DAKOTA STATE 1-X			SWNE 16-148-102	F#: 5836	SOW: PNA	C-O: 340406	C-W: 896	C-G: 667291	COMP: 8/12/1976				
NORTH DAKOTA STATE 2			C NW 16-148-102	F#: 5846	SOW: PNA	C-O: 370651	C-W: 19237	C-G: 938508	COMP: 11/21/1976				
HAUGEN 1			SWNW 9-148-102	F#: 5847	SOW: PNA	C-O: 100067	C-W: 8281	C-G: 338492	COMP: 5/8/1976				
HAUGEN-COATES 1			NWSW 4-148-102	F#: 7933	SOW: PNA	C-O: 52123	C-W: 4955	C-G: 136614	COMP: 12/14/1980				
MEPNA													
OKLAND 1			SESE 35-149-102	F#: 7306	SOW: PNA	C-O: 148805	C-W: 16707	C-G: 189556	COMP: 3/11/1980				
MERIT ENERGY COMPANY													
J. W. LAW 1			SESW 9-148-102	F#: 5748	SOW: TA	C-O: 547710	C-W: 50971	C-G: 1862007	COMP: 12/31/1975				
R&LU: 0	0 0	0 0	0 0	0 0	0 0	0 0	0 0	0 0	0 0	0 0	0 0	0 0	0
Spacing: S2*	0	0	0	0	0	0	0	0	0	0	0	0	0
	0	0	0	0	0	0	0	0	0	0	0	0	0
NORTH DAKOTA STATE 3			SWNE 16-148-102	F#: 7511	SOW: TA	C-O: 619653	C-W: 16171	C-G: 1691036	COMP: 6/20/1980				
R&LU: 0	0 0	0 0	0 0	0 0	0 0	0 0	0 0	0 0	0 0	0 0	0 0	0 0	0
Spacing: E2*	0	0	0	0	0	0	0	0	0	0	0	0	0
	0	0	0	0	0	0	0	0	0	0	0	0	0
HAUGEN COATES 1			NWN 4-148-102	F#: 7580	SOW: PNA	C-O: 239952	C-W: 247713	C-G: 405594	COMP: 6/13/1980				
R&LU: 216	0 0	0 0	0 0	1 1	0 0	0 0	0 0	0 0	0 0	0 0	0 0	0 0	1
Spacing: N2*	0	0	0	0	0	0	0	0	0	0	0	0	0
	0	0	0	0	0	0	0	0	0	0	0	0	0

Operator-Lease	Jan	Feb	Mar	Apr	May	Jun	Jul	Aug	Sep	Oct	Nov	Dec	2005 Total
SHEEP FEDERAL 1A													
R&LU: 0													0
Spacing: W2*													0
													0
HAUGEN 2													
N. D. STATE 4													
R&LU: 301	0 0	0 0	0 0	12 4	168 31	115 30	60 31	11 31	0 0	0 0	0 0	0 0	366
Spacing: E2*	0	0	0	538	4327	1219	1304	653	0	0	0	0	8041
	0	0	0	411	307	322	235	200	217	0	0	0	1692
J. W. LAW 2													
R&LU: 2009				35 4	241 31	236 30	223 31	226 31	214 30	247 31	380 30	373 31	2175
Spacing: S2*				88	602	329	293	311	274	286	26	311	2520
				23	0	674	544	621	601	580	612	557	4212
FEDERAL 12-15													
R&LU: 0	0 0	0 0	0 0	0 0	0 0	0 0	0 0	0 0	0 0	0 0	0 0	0 0	0
Spacing: W2*	0	0	0	0	0	0	0	0	0	0	0	0	0
	0	0	0	0	0	0	0	0	0	0	0	0	0
ND STATE 5-16													
R&LU: 6827	275 25	579 27	893 28	364 11	8 1	179 10	224 31	840 31	666 30	1298 31	1195 30	477 31	6998
Spacing: W2	1450	891	914	265	26	690	0	0	0	848	768	241	6093
	334	205	139	503	3	218	281	1093	785	2033	2042	889	8525
HAUGEN 3-9													
WESCO OPERATING, INC.													
OKLAND 35-44R													
WILLISTON INDUSTRIAL SUPPLY CORPORATION													
HAUGEN COATES 2													
Pool Totals: Oil	275	579	893	412	417	530	507	1077	880	1545	1575	850	9540
Wells: 20 Wtr	1450	891	914	891	4955	2238	1597	964	274	1134	794	552	16654
Gas	334	205	139	937	310	1214	1060	1914	1603	2613	2654	1446	14429
BROOKLYN - MADISON													
D.C. DUDLEY & ASSOCIATES													
GJORVEN 14-21													
BUCKHORN - BAKKEN													
BASIC EARTH SCIENCE SYSTEMS, INC.													
GRAHAM USA 1-15													
R&LU: 867	90 2	98 3	55 2	59 1	50 1	180 4	63 2	72 2	87 2	70 2	54 1	88 2	966
Spacing: SW	0	0	0	2	0	0	0	0	0	0	0	0	2
	30	13	40	35	29	78	12	37	58	50	0	52	434
BUCKHORN-FEDERAL 22-15													
WIDE MISSOURI 42-10													
BURLINGTON RESOURCES OIL & GAS COMPANY													
FEDERAL 11-2													
FEDERAL 11-4													
BURLINGTON RESOURCES OIL & GAS COMPANY LP													
BUCKHORN FEDERAL 22-31H													
CHAPARRAL ENERGY, L.L.C.													
AHEL STATE 36-44 H-2													
R&LU: 1561	167 31	122 28	150 31	140 30	131 27	122 28	111 31	107 31	38 30	137 31	178 30	130 31	1533
Spacing: SEC	0	15	0	0	0	10	0	0	0	0	0	0	25
	813	708	796	806	841	802	822	744	353	791	407	578	8461

Operator-Lease	Jan	Feb	Mar	Apr	May	Jun	Jul	Aug	Sep	Oct	Nov	Dec	2005 Total
CITATION OIL & GAS CORP.													
FEDERAL 2-4			SWSW 2-144-102	F#: 8869	SOW: AL	C-O: 427470	C-W: 36024	C-G: 580446	COMP: 8/30/1982				
R&LU: 1545	161 31	121 27	136 31	120 30	136 29	15 6	153 28	128 31	118 30	119 29	130 30	117 25	1454
Spacing: SW	70	54	75	60	72	15	88	53	27	115	25	59	713
	929	839	993	880	913	353	631	768	656	688	679	519	8848
FEDERAL 15-2			NENE 15-144-102	F#: 8931	SOW: PNA	C-O: 65867	C-W: 1947	C-G: 132121	COMP: 2/13/1987				
NANCE PETROLEUM CORPORATION													
CONNELL 11-22			NESW 22-144-102	F#: 9902	SOW: PNA	C-O: 2778	C-W: 0	C-G: 0	COMP: 2/28/1983				
FEDERAL 10-23			NWSE 23-144-102	F#: 10576	SOW: PNA	C-O: 222	C-W: 110	C-G: 1881	COMP: 3/30/1984				
FEDERAL 1-26			NENE 26-144-102	F#: 10713	SOW: PNA	C-O: 2322	C-W: 76	C-G: 6032	COMP: 9/15/1984				
FEDERAL 6-26			SENW 26-144-102	F#: 11784	SOW: PNA	C-O: 10902	C-W: 675	C-G: 10982	COMP: 12/19/1988				
RANCH OIL COMPANY													
CONNELL 24-27H			SESW 27-144-102	F#: 12886	SOW: AL	C-O: 255252	C-W: 12107	C-G: 1052022	COMP: 11/8/1990				
R&LU: 2366	112 31	154 25	109 25	181 25	249 31	95 13	188 31	204 31	208 30	150 27	196 30	181 31	2027
Spacing: SEC	20	139	71	45	70	50	52	27	43	25	38	52	632
	2926	3396	1793	2585	3502	1275	3342	3808	3853	2549	3928	4116	37073
WESTPORT OIL & GAS CO., INC.													
CONNELL 6-22			SENW 22-144-102	F#: 9271	SOW: PNA	C-O: 282129	C-W: 5366	C-G: 255975	COMP: 5/24/1982				
WESTPORT OIL & GAS COMPANY, L.P.													
BUCKHORN FEDERAL 1			NWNE 7-144-102	F#: 13104	SOW: TA	C-O: 66722	C-W: 913	C-G: 77819	COMP: 4/30/1991				
BUCKHORN FEDERAL A 2			SESE 26-144-102	F#: 13256	SOW: SI	C-O: 83316	C-W: 5043	C-G: 1212779	COMP: 12/7/1991				
R&LU: 1846	196 31	147 28	157 29	151 30	166 31	115 30	114 31	117 31	116 27	176 31	180 30	201 31	1836
Spacing: SEC	36	29	4	37	32	26	26	22	184	50	52	47	545
	4041	3712	3913	4032	4088	2959	2620	2739	3081	4424	4303	4100	44012
WHITING OIL AND GAS CORPORATION													
FEDERAL 10-1			NESE 10-144-102	F#: 8874	SOW: AL	C-O: 409559	C-W: 17990	C-G: 707270	COMP: 1/26/1982				
R&LU: 2883	294 31	199 27	227 28	287 30	266 31	241 30	233 31	253 29	211 30	221 26	247 30	213 31	2892
Spacing: SE	94	61	131	30	45	15	55	29	86	5	21	56	628
	1546	1385	1245	1602	1664	1618	1688	1694	1531	1513	1524	1635	18645
FEDERAL 11-1			NENW 11-144-102	F#: 9425	SOW: AL	C-O: 470408	C-W: 54185	C-G: 616928	COMP: 6/18/1982				
R&LU: 3323	233 17	465 28	259 31	305 30	311 31	311 30	320 31	269 29	150 24	173 27	267 30	202 29	3265
Spacing: NW	125	140	376	248	279	209	281	225	147	180	248	192	2650
	417	739	810	894	893	884	836	780	587	516	820	753	8929
MOI 41-17H			NENE 17-144-102	F#: 12626	SOW: AL	C-O: 123886	C-W: 928	C-G: 156969	COMP: 1/2/1990				
R&LU: 1301	124 31	112 28	101 31	76 30	127 31	136 30	127 31	94 31	127 30	114 31	35 20	0 0	1173
Spacing: SEC	30	0	22	0	3	0	0	31	0	4	8	0	98
	957	322	318	234	401	348	384	377	342	324	74	3	4084
BUCKHORN FEDERAL 41-14H			NENE 14-144-102	F#: 12975	SOW: F	C-O: 64766	C-W: 4317	C-G: 387340	COMP: 10/21/1990				
R&LU: 460	0 0	0 0	0 0	147 26	59 7	54 30	60 31	15 31	40 30	0 31	0 0	34 23	409
Spacing: E2	0	0	0	70	60	75	0	65	60	60	0	80	470
	0	0	52	1719	348	389	84	214	1395	616	260	1327	6404
BUCKHORN FEDERAL 23-5H			NESW 5-144-102	F#: 13508	SOW: AL	C-O: 84368	C-W: 1996	C-G: 65972	COMP: 6/26/1993				
R&LU: 3081	301 31	263 28	236 31	267 30	330 31	281 30	291 31	275 31	271 30	259 29	41 8	0 0	2815
Spacing: SEC	2	0	70	30	20	0	0	14	7	2	36	0	181
	279	252	279	270	279	270	279	279	270	270	72	0	2799
BUCKHORN FEDERAL 44-31H			SESE 31-145-101	F#: 11967	SOW: AL	C-O: 41707	C-W: 640	C-G: 258185	COMP: 8/22/1990				
R&LU: 476	82 29	87 27	90 31	60 30	65 31	58 30	43 31	1 31	44 30	21 31	54 30	43 31	648
Spacing: E2	0	0	0	0	0	0	0	0	0	20	10	20	50
	1543	1589	1505	1417	1427	1264	1232	1107	1077	1284	1309	1390	16144
MOI BUCKHORN 41-35H			NENE 35-145-102	F#: 12884	SOW: AL	C-O: 245217	C-W: 2847	C-G: 332604	COMP: 5/29/1990				
R&LU: 4127	267 31	167 28	251 31	186 29	470 23	479 30	168 29	0 0	704 30	558 31	478 30	445 31	4173
Spacing: E2	0	65	0	0	0	25	0	0	141	95	0	82	408
	303	270	282	265	584	562	275	176	757	712	615	638	5439

Operator-Lease	Jan	Feb	Mar	Apr	May	Jun	Jul	Aug	Sep	Oct	Nov	Dec	2005 Total
Pool Totals: Oil	2027	1935	1771	1979	2360	2087	1871	1535	2114	1998	1860	1654	23191
Wells: 24 Wtr	377	503	749	522	581	425	502	466	695	556	438	588	6402
Gas	13784	13225	12026	14739	14969	10802	12205	12723	13960	13737	13991	15111	161272

BUCKHORN - DUPEROW
CITATION OIL & GAS CORP.

FEDERAL 2-4 SWSW 2-144-102 F#: 8869 SOW: PNA C-O: 3755 C-W: 6525 C-G: 7013 COMP: 11/24/1981

BUCKHORN - MADISON
APACHE CORPORATION

CONNELL 22-2 NESE 22-144-102 F#: 8291 SOW: PNA C-O: 102181 C-W: 645727 C-G: 4913 COMP: 4/3/1981

FEDERAL 2-3 SWSE 2-144-102 F#: 8695 SOW: PNA C-O: 28809 C-W: 141431 C-G: 20034 COMP: 10/1/1981

CARL H. NORDSTRAND

CONNELL 41-34 NENE 34-144-102 F#: 12372 SOW: AL C-O: 126339 C-W: 328016 C-G: 92359 COMP: 5/18/1988
R&LU: 3785 306 30 335 28 350 31 358 30 338 30 332 29 331 31 324 31 312 29 321 31 303 30 305 31 3915
Spacing: NE 1832 1559 1664 1693 1821 1800 1883 1863 1838 1894 1782 1741 21370
300 280 310 300 300 290 310 310 290 310 300 310 3610

CITATION OIL & GAS CORP.

FEDERAL 1-22 NENE 22-144-102 F#: 7567 SOW: PNA C-O: 282293 C-W: 773910 C-G: 189531 COMP: 10/6/1980

FEDERAL 3-1 NENE 3-144-102 F#: 7833 SOW: PNA C-O: 641832 C-W: 534876 C-G: 406020 COMP: 12/17/1980

FEDERAL 2-14 SWSW 14-144-102 F#: 8007 SOW: AL C-O: 615129 C-W: 1154405 C-G: 412826 COMP: 1/29/1981
R&LU: 11036 819 26 862 28 976 31 941 30 974 31 911 30 980 31 998 31 941 30 981 31 705 23 949 29 11037
Spacing: SW 4247 4877 6091 6056 6382 5884 6134 6132 5709 6070 4256 5504 67342
681 736 740 716 734 719 676 677 651 688 480 716 8214

FEDERAL 2-23 SWNW 23-144-102 F#: 8008 SOW: AL C-O: 316718 C-W: 1047672 C-G: 172595 COMP: 12/18/1980
R&LU: 4624 426 31 363 28 423 31 369 30 377 30 360 30 347 31 343 31 321 30 344 31 401 30 385 31 4459
Spacing: NW 4004 3377 3906 3692 3616 3261 3467 3261 3041 3193 4150 4179 43147
267 209 306 228 235 218 232 210 191 184 373 291 2944

FEDERAL 15-1 NESE 15-144-102 F#: 8192 SOW: AL C-O: 625472 C-W: 1159037 C-G: 438590 COMP: 4/18/1981
R&LU: 6176 534 31 478 28 512 31 495 30 490 31 470 30 481 31 598 31 507 30 542 31 520 30 549 31 6176
Spacing: SE 4434 3899 4527 4262 4281 4019 4028 5554 5380 5271 5250 5099 56004
261 230 287 274 278 264 263 910 853 706 622 515 5463

FEDERAL 2-2 SWNW 2-144-102 F#: 8472 SOW: AL C-O: 347201 C-W: 1521767 C-G: 302423 COMP: 5/15/1981
R&LU: 6598 572 31 532 28 623 31 589 30 599 31 565 30 419 24 619 30 536 30 567 31 510 30 542 31 6673
Spacing: NW 7057 6669 7581 7046 8105 6550 4424 6235 5442 5571 5274 5270 75224
410 355 506 520 604 445 366 414 432 476 378 465 5371

FEDERAL 15-2 NENE 15-144-102 F#: 8931 SOW: AL C-O: 191438 C-W: 685707 C-G: 115080 COMP: 10/27/1981
R&LU: 8018 758 31 672 28 682 26 717 30 718 31 672 30 694 31 692 31 609 23 679 30 615 29 605 29 8113
Spacing: NE 5991 5061 4988 5907 5842 5823 6207 6030 4514 5877 5147 5037 66424
590 533 429 535 594 499 532 480 415 695 346 445 6093

FEDERAL 14-3 NENE 15-144-102 F#: 9861 SOW: PNA C-O: 21176 C-W: 103343 C-G: 9723 COMP: 2/14/1983
FEDERAL 3-4 LT6 3-144-102 F#: 9889 SOW: AL C-O: 491458 C-W: 940023 C-G: 307230 COMP: 2/17/1983
R&LU: 5533 478 31 426 26 478 31 446 30 474 31 453 30 447 31 481 31 437 30 461 31 440 30 462 31 5483
Spacing: NW 5643 4004 5210 5320 5262 4983 5200 5078 4911 5265 5164 5371 61411
189 207 324 314 361 314 338 324 322 321 307 238 3559

NANCE PETROLEUM CORPORATION

FEDERAL 23-3 NESW 23-144-102 F#: 8829 SOW: PNA C-O: 35962 C-W: 166304 C-G: 19045 COMP: 5/20/1982

FEDERAL 10-23 NWSE 23-144-102 F#: 10576 SOW: AL C-O: 279353 C-W: 846582 C-G: 256528 COMP: 6/2/1984
R&LU: 4937 0 0 0 0 236 30 625 30 289 17 614 30 386 22 517 26 583 30 567 31 510 30 564 31 4891
Spacing: SE 0 0 6812 6565 3431 5954 4391 5281 5840 5996 6184 6585 57039
248 0 237 240 131 240 182 207 240 248 232 248 2453

FEDERAL 1-26 NENE 26-144-102 F#: 10713 SOW: AL C-O: 210206 C-W: 738626 C-G: 126717 COMP: 3/10/1985
R&LU: 4502 486 31 422 28 473 31 426 30 438 31 225 30 313 31 369 31 330 30 338 31 333 30 325 31 4478
Spacing: NE 3872 3229 4457 4171 4107 3537 3693 3783 3632 3809 3322 2798 44410
248 224 248 240 248 224 246 248 240 248 240 248 2902

Operator-Lease	Jan	Feb	Mar	Apr	May	Jun	Jul	Aug	Sep	Oct	Nov	Dec	2005 Total
FEDERAL 6-26 WESTPORT OIL & GAS CO., INC.			SENW 26-144-102	F#: 11784	SOW: PNA	C-O: 36300	C-W: 151482	C-G: 34656	COMP: 1/22/1986				
CONNELL 6-22 WESTPORT OIL & GAS COMPANY, L.P.			SENW 22-144-102	F#: 9271	SOW: PNA	C-O: 4177	C-W: 45376	C-G: 3113	COMP: 8/23/1992				
BUCKHORN FEDERAL 1 R&LU: 111 Spacing: NE	0 0 0 0 0 0	0 0 0 0 0 0	NWNE 7-144-102 0 0 0 0	0 0 0 0 0 0	F#: 13104 0 0 0 0	SOW: TA 0 0 0 0	C-O: 4818 0 0 0 0	C-W: 72240 26 1 0 0	C-G: 1088 0 0 0 0	COMP: 9/14/2001 0 0 0 0	0 0 0 0 0 0	0 0 0 0 0 0	26 0 0
WHITING OIL AND GAS CORPORATION													
SAGE BUCKHORN FEDERAL 44-31 R&LU: 4408 Spacing: SE	437 31 3916 201	384 28 3490 153	SESE 31-145-101 339 24 3086 86	408 30 3717 154	F#: 11307 360 26 2852 173	SOW: AL 388 30 3402 203	C-O: 247224 402 31 3322 265	C-W: 732516 371 28 3837 283	C-G: 189846 278 23 3951 136	COMP: 3/12/1985 412 30 2638 92	391 27 3406 147	3751 138	4565 41368 2031
Pool Totals: Oil	4816	4474	5092	5374	5057	4990	4800	5336	4973	5078	4749	5077	59816
Wells: 19 Wtr	40996	36165	48322	48429	45699	45213	42749	47054	44258	45584	43935	45335	533739
Gas	3395	2927	3473	3521	3658	3416	3410	4063	3770	3968	3425	3614	42640
BUFFALO CREEK - RED RIVER													
PINTAIL PETROLEUM INC.													
ADAM SCHANK 1 BUFFALO WALLOW - DUPEROW PANTERRA PETROLEUM			NWSE 15-137-92	F#: 4134	SOW: PNA	C-O: 514004	C-W: 747169	C-G: 290564	COMP: 10/18/1966				
GUDMUNSEN FEDERAL 1-17 WESTPORT OIL & GAS COMPANY, L.P.			NWNE 17-148-100	F#: 10324	SOW: PNA	C-O: 674	C-W: 4608	C-G: 533	COMP: 12/3/1986				
NELSON STATE 6 1 NELSON STATE 7 1X BUFFALO WALLOW - MADISON CONOCO INC.			SWSE 6-148-100	F#: 9212	SOW: PNA	C-O: 52260	C-W: 7423	C-G: 89248	COMP: 3/7/1983				
			NENE 7-148-100	F#: 9470	SOW: PNA	C-O: 234470	C-W: 18408	C-G: 385694	COMP: 10/13/1982				
ANDERSON 1 ENRON OIL & GAS CO.			NWSE 5-148-100	F#: 10515	SOW: PNA	C-O: 34141	C-W: 86739	C-G: 31160	COMP: 11/16/1984				
ANDERSON 18 1 PANTERRA PETROLEUM			NENE 18-148-100	F#: 10884	SOW: PNA	C-O: 5758	C-W: 9954	C-G: 4820	COMP: 10/8/1984				
GUDMUNSEN FEDERAL 1-17 WESTPORT OIL & GAS CO., INC.			NWNE 17-148-100	F#: 10324	SOW: PNA	C-O: 14352	C-W: 89486	C-G: 10194	COMP: 1/6/1984				
JOHNSON 1 WESTPORT OIL & GAS COMPANY, L.P.			NESE 7-148-100	F#: 10111	SOW: PNA	C-O: 163123	C-W: 37994	C-G: 108473	COMP: 12/6/1983				
STEVENS 1 R&LU: 11740 Spacing: NE	1545 31 2562 1388	963 28 2321 975	SENE 7-148-100 1065 31 2538 959	719 22 1654 680	F#: 5234 1286 26 2221 1097	SOW: AL 1036 30 2476 1042	C-O: 782705 920 28 2263 914	C-W: 272371 973 30 2478 929	C-G: 649138 957 31 2416 780	COMP: 3/7/1984 975 30 2269 640	195 8 620 120	11730 26224 10490	
SCHULTZ 1 R&LU: 1112 Spacing: NW	62 13 886 127	125 26 1999 329	NENW 8-148-100 56 26 1504 213	103 30 1572 206	F#: 9655 75 31 1373 456	SOW: AL 76 25 982 400	C-O: 154259 25 31 1043 245	C-W: 222262 206 29 1755 292	C-G: 162234 235 30 2418 467	COMP: 2/8/1983 148 28 1939 485	16 7 786 162	0 0 0 65	1127 16257 3447
CEYNAR 1 R&LU: 5585 Spacing: S2*	505 31 2219 356	444 28 1960 397	SESW 8-148-100 502 31 2070 619	468 30 2000 685	F#: 9852 262 20 1293 479	SOW: AL 417 24 1715 537	C-O: 493845 500 31 2344 1595	C-W: 315231 402 18 1395 340	C-G: 394277 601 31 2344 514	COMP: 2/8/1983 506 30 2155 579	490 31 2055 507	5356 23078 6941	
Pool Totals: Oil	2112	1532	1623	1290	1623	1529	1445	1561	1610	1706	1497	685	18213
Wells: 7 Wtr	5667	6280	6112	5226	4887	5173	5650	5689	6291	6699	5210	2675	65559
Gas	1871	1701	1791	1571	2032	1979	2754	1591	1736	1779	1381	692	20878

Operator-Lease	Jan	Feb	Mar	Apr	May	Jun	Jul	Aug	Sep	Oct	Nov	Dec	2005 Total
BUFFALO WALLOW - RED RIVER													
CONOCO INC.													
ANDERSON 1			NWSE 5-148-100	F#: 10515	SOW: PNA	C-O: 1115			C-W: 2790	C-G: 209874		COMP: 9/11/1989	
PANTERRA PETROLEUM													
GUDMUNSEN FEDERAL 1-17			NWNE 17-148-100	F#: 10324	SOW: PNA	C-O: 58909			C-W: 25969	C-G: 918333		COMP: 6/27/1989	
RONALD M. SANNES													
TRAVIS LEE 1			SWSW 5-148-100	F#: 12473	SOW: PNA	C-O: 24279			C-W: 53508	C-G: 404581		COMP: 2/27/1989	
WESTPORT OIL & GAS CO., INC.													
JOHNSEN 1			NESE 7-148-100	F#: 10111	SOW: PNA	C-O: 22097			C-W: 3658	C-G: 299498		COMP: 12/6/1983	
WESTPORT OIL & GAS COMPANY, L.P.													
NELSON STATE 6 1			SWSE 6-148-100	F#: 9212	SOW: PNA	C-O: 109804			C-W: 13005	C-G: 1997443		COMP: 12/31/1982	
R&LU: 0	0 0	0 0	0 0	0 0	0 0	0 0	0 0	0 0	0 0	0 0	0 0	0 0	0 0
Spacing: GS2	0	0	0	0	0	0	0	0	0	0	0	0	0
	0	0	0	0	0	0	0	0	0	0	0	0	0
NELSON STATE 7 1X			NENE 7-148-100	F#: 9470	SOW: PNA	C-O: 137			C-W: 0	C-G: 0		COMP: 6/11/1982	
SCHULTZ 1			NENW 8-148-100	F#: 9655	SOW: PNA	C-O: 221			C-W: 0	C-G: 0		COMP: 1/1/1983	
CEYNAR 1			SESW 8-148-100	F#: 9852	SOW: PNA	C-O: 107			C-W: 0	C-G: 0		COMP: 1/1/1983	
NELSON STATE 7 2			NENE 7-148-100	F#: 12562	SOW: PNA	C-O: 126445			C-W: 23298	C-G: 2192818		COMP: 6/26/1989	
SCHULTZ 8 3			SWNW 8-148-100	F#: 12699	SOW: F	C-O: 255751			C-W: 31462	C-G: 6344006		COMP: 1/28/1990	
R&LU: 4127	649 31	317 28	418 31	430 30	401 31	275 30	298 31	296 31	367 24	364 31	198 28	58 11	4071
Spacing: GW2	45	220	78	133	115	90	130	54	150	90	45	40	1190
	22287	20066	20017	17441	18990	14055	14411	14571	15863	14630	8517	6841	187689
Pool Totals: Oil	649	317	418	430	401	275	298	296	367	364	198	58	4071
Wells: 10 Wtr	45	220	78	133	115	90	130	54	150	90	45	40	1190
Gas	22287	20066	20017	17441	18990	14055	14411	14571	15863	14630	8517	6841	187689

BUFORD - MADISON
CITATION OIL & GAS CORP.

ARCO ZIMMERMAN 10-1			SENW 10-152-104	F#: 12146	SOW: AL	C-O: 125662			C-W: 117465	C-G: 123666		COMP: 10/5/1987	
R&LU: 2858	241 30	246 28	160 27	35 30	462 31	258 30	225 31	258 31	227 30	242 31	251 30	250 30	2855
Spacing: NW	821	630	243	415	428	370	399	309	319	301	367	340	4942
	30	75	27	30	31	30	31	31	360	310	245	327	1527
ARCO ZIMMERMAN 3-1			NWSW 3-152-104	F#: 12225	SOW: AL	C-O: 106292			C-W: 190586	C-G: 119255		COMP: 11/14/1987	
R&LU: 2374	249 31	218 28	220 31	13 2	2 1	1 1	15 1	543 30	295 29	289 30	278 30	274 30	2397
Spacing: SW	566	484	551	22	0	0	29	712	611	572	593	619	4759
	60	28	82	14	0	0	3	228	580	466	309	298	2068
SEEL BROTHERS 1-10			SWNE 10-152-104	F#: 12651	SOW: AL	C-O: 165411			C-W: 140692	C-G: 147350		COMP: 8/1/1989	
R&LU: 5254	461 31	390 27	453 31	435 30	466 31	440 30	440 31	430 31	399 30	446 31	312 22	501 28	5173
Spacing: NE	538	519	515	565	578	610	605	579	539	574	444	722	6788
	38	41	65	82	97	133	154	134	528	387	169	235	2063
HUNT PETROLEUM (AEC), INC.													
DISHON STATE 15-1			NWNE 15-152-104	F#: 12065	SOW: AL	C-O: 264175			C-W: 280783	C-G: 140195		COMP: 2/17/1988	
R&LU: 8588	842 31	727 28	552 31	725 30	929 31	549 15	843 31	705 31	781 30	767 31	689 28	577 11	8686
Spacing: NE	922	833	922	890	922	417	922	922	893	922	833	320	9718
	31	28	31	30	31	15	31	31	30	31	28	11	328
ROGERS-FEDERAL 15-1			NWN 15-152-104	F#: 12120	SOW: AL	C-O: 148600			C-W: 381977	C-G: 110981		COMP: 3/10/1988	
R&LU: 4865	417 31	341 28	724 31	341 30	355 31	300 30	446 31	394 31	381 30	288 30	618 28	315 31	4920
Spacing: NW	1488	1344	1488	1436	1488	1440	1488	1488	1440	1488	1344	1488	17420
	31	28	31	0	31	30	31	31	30	30	28	31	332
ZIMMERMAN 10-2			SESW 10-152-104	F#: 12428	SOW: AL	C-O: 306852			C-W: 81573	C-G: 309898		COMP: 7/28/1988	
R&LU: 7134	602 31	610 24	646 31	568 30	580 31	488 30	660 31	601 31	694 30	670 31	575 28	565 31	7259
Spacing: SW	465	355	465	449	465	443	465	465	450	393	420	465	5300
	1609	1094	1302	1285	1297	964	839	1185	1133	977	880	951	13516

Operator-Lease	Jan	Feb	Mar	Apr	May	Jun	Jul	Aug	Sep	Oct	Nov	Dec	2005 Total
MCNARY 10-1			SESE 10-152-104	F#: 12510	SOW: AL	C-O: 209411	C-W: 258887	C-G: 121046	COMP: 12/13/1988				
R&LU: 7357	728 31	646 22	707 31	796 30	748 31	543 30	546 31	741 31	460 30	560 30	473 28	477 31	7425
Spacing: SE	1271	863	1271	1230	1230	1230	1271	1271	1230	1189	1148	1271	14475
	31	6	31	0	31	30	31	31	30	30	28	31	310
WERSLAND 9-1			SESE 9-152-104	F#: 12598	SOW: PNA	C-O: 46295	C-W: 234406	C-G: 47121	COMP: 5/26/1989				
R&LU: 0	0 0						0 0		0 0	0 0	0 0		0
Spacing: SE	0						0		0	0			0
	0						0		0	0			0
ZIMMERMAN 9-1			SENE 9-152-104	F#: 12633	SOW: AL	C-O: 66874	C-W: 164559	C-G: 74844	COMP: 6/9/1989				
R&LU: 1701	180 31	154 28	171 31	158 30	219 31	104 30	0 31	324 31	125 25	123 26	156 30	161 31	1875
Spacing: NE	705	570	623	585	631	599	623	602	452	485	562	564	7001
	124	170	212	265	273	264	246	245	190	200	212	128	2529
SEEL 2-1			NWSW 2-152-104	F#: 12777	SOW: AL	C-O: 57385	C-W: 181877	C-G: 55801	COMP: 2/2/1990				
R&LU: 0	0 0	0 0	0 0	0 0	0 0	0 0	0 0	0 0	0 0	0 0	0 0	0 0	0
Spacing: SW	0	0	0	0	0	0	0	0	0	0	0	0	0
	0	0	0	0	0	0	0	0	0	0	0	0	0
Pool Totals: Oil	3720	3332	3633	3071	3761	2683	3175	3996	3362	3385	3352	3120	40590
Wells: 10 Wtr	6776	5598	6078	5592	5742	5109	5802	6348	5934	5924	5711	5789	70403
Gas	1954	1470	1781	1706	1791	1466	1366	1916	2881	2431	1899	2012	22673

BUFORD - RED RIVER
HUNT PETROLEUM (AEC), INC.

ZIMMERMAN 10-1			SESW 10-152-104	F#: 11466	SOW: AL	C-O: 477219	C-W: 275789	C-G: 418100	COMP: 11/14/1986				
R&LU: 521	421 11	0 0	0 0	0 0	0 0	0 0	0 0	0 0	0 0	0 0	0 0	72 31	493
Spacing: S2	687	0	0	0	0	0	0	0	0	0	0	0	687
	0	0	0	0	0	0	0	0	0	0	0	0	0

BULL BUTTE - LODGEPOLE
ARGONAUT ENERGY CORP.

BARKIE 1			SWSW 23-156-103	F#: 6789	SOW: PNA	C-O: 1372	C-W: 2277	C-G: 0	COMP: 10/26/1979				
RICHARD 2-24H			SESE 24-138-100	F#: 14966	SOW: PNA	C-O: 58919	C-W: 257430	C-G: 8310	COMP: 5/27/2000				
FROELICH 1-25H			SWSW 25-138-100	F#: 15021	SOW: TA	C-O: 310	C-W: 47313	C-G: 223	COMP: 2/27/2002				
R&LU: 0	0 0	0 0	0 0	0 0	0 0	0 0	0 0	0 0	0 0	0 0	0 0	0 0	0
Spacing: SEC	0	0	0	0	0	0	0	0	0	0	0	0	0
	0	0	0	0	0	0	0	0	0	0	0	0	0
BULL CREEK FEDERAL 5-23H			SENE 23-138-100	F#: 15072	SOW: TA	C-O: 476	C-W: 0	C-G: 0	COMP: 4/23/2001				
R&LU: 0	0 0	0 0	0 0	0 0	0 0	0 0	0 0	0 0	0 0	0 0	0 0	0 0	0
Spacing: SEC	0	0	0	0	0	0	0	0	0	0	0	0	0
	0	0	0	0	0	0	0	0	0	0	0	0	0
HUTZENBILER 1-19H			SWSW 19-138-99	F#: 15043	SOW: AL	C-O: 64971	C-W: 1235160	C-G: 40765	COMP: 1/31/2002				
R&LU: 8445	876 31	781 28	936 31	679 30	736 28	645 28	686 30	720 31	681 30	477 23	788 30	704 31	8709
Spacing: W2	32911	30853	29405	26350	28124	26554	28927	31325	28828	21903	31206	30801	347187
	881	808	940	760	825	712	785	853	824	536	863	823	9610
Pool Totals: Oil	876	781	936	679	736	645	686	720	681	477	788	704	8709
Wells: 4 Wtr	32911	30853	29405	26350	28124	26554	28927	31325	28828	21903	31206	30801	347187
Gas	881	808	940	760	825	712	785	853	824	536	863	823	9610

BULL MOOSE - BIRDBEAR
BILL BARRETT CORPORATION

FEDERAL 14-14			SWSW 14-147-101	F#: 7535	SOW: PNA	C-O: 336	C-W: 7732	C-G: 1586	COMP: 2/17/1989				
---------------	--	--	-----------------	----------	----------	----------	-----------	-----------	-----------------	--	--	--	--

Operator-Lease	Jan	Feb	Mar	Apr	May	Jun	Jul	Aug	Sep	Oct	Nov	Dec	2005 Total
NANCE PETROLEUM CORPORATION													
BULL MOOSE 22-32F			SWNE 22-147-101	F#: 6718	SOW: AL	C-O: 126701	C-W: 30292	C-G: 157348	COMP: 4/25/2000				
R&LU: 7558	1145	31 542	20 1091	29 930	30 816	31 569	29 579	31 349	24 121	9 557	31 471	30 557	31 7727
Spacing: NE	1158	647	1362	1452	1545	1416	1491	1151	735	1948	1914	1791	16610
	2422	1311	2425	2735	2257	2339	2140	554	356	3137	2987	2519	25182
Pool Totals: Oil	1145	542	1091	930	816	569	579	349	121	557	471	557	7727
Wells: 2 Wtr	1158	647	1362	1452	1545	1416	1491	1151	735	1948	1914	1791	16610
Gas	2422	1311	2425	2735	2257	2339	2140	554	356	3137	2987	2519	25182
BULL MOOSE - DUPEROW													
NANCE PETROLEUM CORPORATION													
BULL MOOSE 1-15			SWSE 15-147-101	F#: 6532	SOW: AL	C-O: 438733	C-W: 144490	C-G: 661426	COMP: 11/14/1985				
R&LU: 5828	521	31 449	27 503	31 528	30 335	25 169	10 613	31 686	31 600	28 181	9 227	15 764	31 5576
Spacing: SE	1336	1025	1379	1360	1031	456	1971	2126	1961	597	862	2111	16215
	663	649	944	894	787	445	1991	2026	1626	489	292	1148	11954
BULL MOOSE 11-23			NWN 23-147-101	F#: 12384	SOW: AL	C-O: 243812	C-W: 176995	C-G: 414211	COMP: 8/5/1988				
R&LU: 5703	172	13 453	28 535	31 503	30 438	31 520	30 596	31 662	31 617	30 480	31 0	0 736	27 5712
Spacing: NW	592	1267	1306	1241	1330	1266	1502	1540	1464	1309	0	2140	14957
	396	829	1057	959	932	930	953	1294	1151	1094	25	805	10425
BULL MOOSE 22X-32F			SWNE 22-147-101	F#: 12470	SOW: AL	C-O: 411623	C-W: 38131	C-G: 456623	COMP: 1/27/1989				
R&LU: 15245	1436	30 1196	26 1472	31 1377	30 1406	31 1273	30 1157	28 0	0 731	12 1922	31 1795	30 1646	31 15411
Spacing: NE	210	181	145	117	148	214	305	0	88	262	148	247	2065
	475	392	357	477	473	701	640	0	314	899	865	780	6373
Pool Totals: Oil	2129	2098	2510	2408	2179	1962	2366	1348	1948	2583	2022	3146	26699
Wells: 3 Wtr	2138	2473	2830	2718	2509	1936	3778	3666	3513	2168	1010	4498	33237
Gas	1534	1870	2358	2330	2192	2076	3584	3320	3091	2482	1182	2733	28752

BULL MOOSE - MADISON
BILL BARRETT CORPORATION

FEDERAL 14-14			SWSW 14-147-101	F#: 7535	SOW: AL	C-O: 373187	C-W: 1772034	C-G: 456719	COMP: 5/23/1980				
R&LU: 8429	933	29 259	28 502	31 257	12 801	31 847	30 827	31 1136	31 430	30 742	31 1122	30 352	28 8208
Spacing: SW	5881	5327	5141	2716	7787	7085	7272	7249	7048	7188	7041	5836	75571
	721	519	709	332	951	920	1078	1151	1021	980	828	795	10005

NANCE PETROLEUM CORPORATION

BULL MOOSE 1-15			SWSE 15-147-101	F#: 6532	SOW: PNA	C-O: 159973	C-W: 228003	C-G: 247375	COMP: 10/7/1978				
BULL MOOSE 22-32F			SWNE 22-147-101	F#: 6718	SOW: PNA	C-O: 42966	C-W: 40670	C-G: 64632	COMP: 3/30/1979				
BULL MOOSE 1X-15			SWSE 15-147-101	F#: 7944	SOW: AL	C-O: 27299	C-W: 303536	C-G: 21047	COMP: 8/3/2002				
R&LU: 5884	32	5 495	26 686	29 783	30 345	17 417	21 678	31 753	31 734	30 280	19 221	10 673	31 6097
Spacing: SE	767	8128	8453	8365	5207	5596	8942	9966	8230	4935	3274	9127	80990
	7	4	12	16	0	35	0	0	125	40	89	439	767

PENNZOIL EXPLORATION & PRODUCTION CO.

PENNZOIL-DEPCO BN 27-31			NWNE 27-147-101	F#: 7264	SOW: PNA	C-O: 74278	C-W: 301063	C-G: 102267	COMP: 6/5/1980				
SATERSTOL 22-43			NESE 22-147-101	F#: 7779	SOW: PNA	C-O: 58237	C-W: 204442	C-G: 57603	COMP: 9/12/1980				
Pool Totals: Oil	965	754	1188	1040	1146	1264	1505	1889	1164	1022	1343	1025	14305
Wells: 6 Wtr	6648	13455	13594	11081	12994	12681	16214	17215	15278	12123	10315	14963	156561
Gas	728	523	721	348	951	955	1078	1151	1146	1020	917	1234	10772

BULL MOOSE - RED RIVER
CHOCTAW II OIL & GAS, LTD.

BULL MOOSE 22-12F			SWNW 22-147-101	F#: 6704	SOW: PNA	C-O: 145453	C-W: 11667	C-G: 2683875	COMP: 3/14/1986				
NANCE PETROLEUM CORPORATION													
BULL MOOSE 22-32F			SWNE 22-147-101	F#: 6718	SOW: PNA	C-O: 1298226	C-W: 217105	C-G: 12422932	COMP: 3/10/1981				
BULL MOOSE 1X-15			SWSE 15-147-101	F#: 7944	SOW: PNA	C-O: 501902	C-W: 34542	C-G: 2299226	COMP: 2/28/1981				

Operator-Lease	Jan	Feb	Mar	Apr	May	Jun	Jul	Aug	Sep	Oct	Nov	Dec	2005 Total
----------------	-----	-----	-----	-----	-----	-----	-----	-----	-----	-----	-----	-----	------------

PANTERRA PETROLEUM

JAMES 24-21 SESW 21-147-101 F#: 11664 SOW: PNA C-O: 82128 C-W: 37767 C-G: 265367 COMP: 11/10/1985

BULL RUN - MADISON
BERCO RESOURCES, LLC

NORTHROP 1-25 SWNW 25-136-106 F#: 7425 SOW: PNA C-O: 14771 C-W: 37967 C-G: 30764 COMP: 3/16/1980

BULL RUN - RED RIVER
BERCO RESOURCES, LLC

NORTHROP 1-25 SWNW 25-136-106 F#: 7425 SOW: PNA C-O: 739035 C-W: 532203 C-G: 451860 COMP: 12/9/1980

STARK SWDS 1 NWSE 23-136-106 F#: 7784 SOW: PNA C-O: 20257 C-W: 102182 C-G: 0 COMP: 12/4/1980

BULLSNAKE - DUPEROW
EQUITABLE RESOURCES ENERGY CO.

KESSEL DEEP 41-6 NENE 6-141-98 F#: 8990 SOW: PNA C-O: 24952 C-W: 11368 C-G: 22744 COMP: 3/24/1982

MISSOURI BASIN WELL SERVICE, INC.

KORDONOWY-TWIN 34-31 SWSE 31-142-98 F#: 9200 SOW: PNA C-O: 279081 C-W: 124568 C-G: 187100 COMP: 3/26/1982

BULLSNAKE - MADISON
EQUITABLE RESOURCES ENERGY CO.

KESSEL DEEP 41-6 NENE 6-141-98 F#: 8990 SOW: PNA C-O: 63341 C-W: 77381 C-G: 64878 COMP: 12/21/1983

MISSOURI BASIN WELL SERVICE, INC.

KORDONOWY FRYBURG 34-31 SWSE 31-142-98 F#: 10479 SOW: PNA C-O: 409745 C-W: 770383 C-G: 512747 COMP: 12/16/1983

R&LU: 0	0	0	0	0	0	0	0	0	0	0	0	0	0	0
Spacing: SE	0	0	0	0	0	0	0	0	0	0	0	0	0	0

Pool Totals: Oil	0	0	0	0	0	0	0	0	0	0	0	0	0	0
Wells: 2 Wtr	0	0	0	0	0	0	0	0	0	0	0	0	0	0
Gas	0	0	0	0	0	0	0	0	0	0	0	0	0	0

BULLSNAKE - RED RIVER
MISSOURI BASIN WELL SERVICE, INC.

STATE KORDONOWY 34-31 SW SE 31-142-98 F#: 8603 SOW: PNA C-O: 211420 C-W: 13242 C-G: 1196859 COMP: 10/29/1981

BULLSNAKE - SILURIAN
MISSOURI BASIN WELL SERVICE, INC.

STATE KORDONOWY 34-31 SW SE 31-142-98 F#: 8603 SOW: PNA C-O: 94346 C-W: 145699 C-G: 53481 COMP: 3/18/1993

BULLSNAKE - STONEWALL
MISSOURI BASIN WELL SERVICE, INC.

STATE KORDONOWY 34-31	SW SE 31-142-98	F#: 8603	SOW: AL	C-O: 12588	C-W: 41164	C-G: 23668	COMP: 11/20/2004						
R&LU: 10761	1011 31	901 28	948 31	922 28	882 29	935 30	915 31	908 31	859 30	856 31	813 30	952 31	10902
Spacing: S2	3459	2514	2762	2648	3049	3280	3507	1993	3587	3147	3351	3273	36570
	1742	1711	1770	1960	1623	2019	1987	2075	1474	1981	1369	1399	21110

BULLY - BAKKEN
CONOCO INC.

BULLY FEDERAL "A" 4 NENW 21-148-100 F#: 12984 SOW: PNA C-O: 366 C-W: 9 C-G: 33 COMP: 1/16/1991

BULLY - DUPEROW
NAUMANN OIL & GAS, INC.

STATE ROGNESS 1 SWSE 16-148-100 F#: 11125 SOW: PNA C-O: 3652 C-W: 15510 C-G: 0 COMP: 6/17/1997

BULLY - RED RIVER
CONOCO INC.

BULLY FEDERAL (ND) 1 NWNE 21-148-100 F#: 11220 SOW: PNA C-O: 2829 C-W: 11948 C-G: 98240 COMP: 4/1/1985

NAUMANN OIL & GAS, INC.

STATE ROGNESS 1 SWSE 16-148-100 F#: 11125 SOW: PNA C-O: 3106 C-W: 29987 C-G: 163976 COMP: 11/9/1984

Operator-Lease Jan Feb Mar Apr May Jun Jul Aug Sep Oct Nov Dec 2005 Total

BURG - RED RIVER
STONE ENERGY CORPORATION

PLUMER-LUNDQUIST 25-2 NWNE 25-161-99 F#: 14775 SOW: AL C-O: 26230 C-W: 40280 C-G: 35400 COMP: 2/1/1998
 R&LU: 2511 257 30 226 28 273 31 207 30 300 31 297 30 249 31 246 31 61 9 0 0 28 1 382 12 2526
 Spacing: ICO 1349 1064 1114 1603 1294 1403 1426 1096 334 0 0 0 180 3928
 600 560 620 450 465 0 453 465 135 0 0 180 3928

BURG - SILURIAN
STONE ENERGY CORPORATION

PLUMER-LUNDQUIST 25-2 NWNE 25-161-99 F#: 14775 SOW: PNA C-O: 65297 C-W: 114059 C-G: 18394 COMP: 6/15/1998

BURNING MINE - RED RIVER
NANCE PETROLEUM CORPORATION

BURNING MINE BUTTE 9-21 NENW 9-147-102 F#: 9362 SOW: AL C-O: 323379 C-W: 316128 C-G: 521466 COMP: 6/19/1982
 R&LU: 11799 949 28 1184 28 1248 31 1165 30 1161 31 1149 30 1152 31 999 31 852 30 1042 31 844 27 0 0 11745
 Spacing: N2 1098 1189 1153 1207 1226 1221 1321 1244 1225 1258 1023 0 13165
 869 984 1680 1805 2022 2085 2073 1797 1363 570 1519 0 16767

TITAN OIL, INC.

BURNING MINE BUTTE 4-33 NWSE 4-147-102 F#: 8737 SOW: PNA C-O: 86320 C-W: 130932 C-G: 259618 COMP: 4/1/1982
 Pool Totals: Oil 949 1184 1248 1165 1161 1149 1152 999 852 1042 844 0 11745
 Wells: 2 Wtr 1098 1189 1153 1207 1226 1221 1321 1244 1225 1258 1023 0 13165
 Gas 869 984 1680 1805 2022 2085 2073 1797 1363 570 1519 0 16767

BUTTE - MADISON
MERIDIAN OIL, INC.

USA 11-9 NWN 9-146-99 F#: 10094 SOW: PNA C-O: 3688 C-W: 7426 C-G: 1448 COMP: 7/27/1983
 JOHNSTON-STATE 21-4 NENW 4-146-99 F#: 11291 SOW: PNA C-O: 3504 C-W: 38690 C-G: 3087 COMP: 3/12/1985

CABERNET - MADISON
ARMSTRONG OPERATING, INC.

BEAUDOIN 36-1 E2SW 36-144-97 F#: 14442 SOW: AL C-O: 111366 C-W: 248507 C-G: 90762 COMP: 10/15/1996
 R&LU: 3927 391 30 333 27 324 26 284 27 379 31 355 30 355 31 332 31 337 30 307 26 309 30 308 31 4014
 Spacing: SW 2514 2404 2220 2666 2710 2619 2671 2495 2429 2202 2282 2219 29431
 319 271 264 231 309 289 289 271 275 250 252 251 3271

STROH 6-1 SENW 6-143-96 F#: 14691 SOW: PNA C-O: 4911 C-W: 12202 C-G: 2595 COMP: 10/28/1997
 Pool Totals: Oil 391 333 324 284 379 355 355 332 337 307 309 308 4014
 Wells: 2 Wtr 2514 2404 2220 2666 2710 2619 2671 2495 2429 2202 2282 2219 29431
 Gas 319 271 264 231 309 289 289 271 275 250 252 251 3271

CAMEL BUTTE - BAKKEN
AMPOLEX (TEXAS), INC.

TANK EXCHANGE 13-2 SWSW 2-151-96 F#: 10226 SOW: PNA C-O: 17531 C-W: 4925 C-G: 13474 COMP: 11/4/1983

CAMEL BUTTE - DEVONIAN
ENERGY EQUITY COMPANY

GEORGE TANK 1 NESE 27-151-96 F#: 3680 SOW: PNA C-O: 345130 C-W: 60650 C-G: 0 COMP: 12/3/1964

MUREX PETROLEUM CORPORATION

ALFRED BROWN 1 NENE 34-151-96 F#: 3614 SOW: AL C-O: 615652 C-W: 688999 C-G: 166636 COMP: 9/7/1964
 R&LU: 0 16 1 14 1 19 2 20 1 11 1 17 1 8 1 11 1 9 1 8 1 6 2 8 1 147
 Spacing: N2 5 8 20 8 13 12 10 12 8 12 648 12 768
 0 0 0 0 0 24 0 0 0 0 0 0 24

GEORGE TANK 2 NWSE 27-151-96 F#: 8873 SOW: PNA C-O: 86022 C-W: 277598 C-G: 19743 COMP: 6/4/1982
 Pool Totals: Oil 16 14 19 20 11 17 8 11 9 8 6 8 147
 Wells: 3 Wtr 5 8 20 8 13 12 10 12 8 12 648 12 768
 Gas 0 0 0 0 0 24 0 0 0 0 0 0 24

CAMEL BUTTE - MADISON
AMPOLEX (TEXAS), INC.

RICE 2-10 NWNE 10-151-96 F#: 10118 SOW: PNA C-O: 27025 C-W: 102942 C-G: 41793 COMP: 7/22/1983

Operator-Lease	Jan	Feb	Mar	Apr	May	Jun	Jul	Aug	Sep	Oct	Nov	Dec	2005 Total
CITATION OIL & GAS CORP.													
SKAVENGER 14-3			SESW 3-151-96	F#: 10050	SOW: AL	C-O: 345569	C-W: 395701	C-G: 578052	COMP: 3/28/1983				
R&LU: 1006	119 31	90 28	3 6 93 24	177 31	0 0	14 3 144 29	174 30	67 12 74 10	116 31	1071			
Spacing: SW*	1855	1716	116 1498	1970	0	339 1600	1848	693 721	1416	13772			
	787	761	56 898	951	184	276 981	804	79 136	185	6098			
TANK 16-4			SESE 4-151-96	F#: 10313	SOW: AL	C-O: 143645	C-W: 490050	C-G: 369294	COMP: 12/14/1983				
R&LU: 1774	268 24	390 28	148 15 251 19	85 10	25 2	0 0 188 31	26 1	95 1 77 1	114 2	1667			
Spacing: SE	1545	1837	829 1208	406	25	0 66	5	6 13	15	5955			
	428	1207	927 1099	107	8	16 99	30	50 26	108	4105			
SKAVENGER 11-3 SWD			NESW 3-151-96	F#: 11540	SOW: PNA	C-O: 60584	C-W: 221603	C-G: 128268	COMP: 11/8/1985				
TANK 13-10			NWSW 10-151-96	F#: 12455	SOW: AL	C-O: 108780	C-W: 620562	C-G: 171264	COMP: 9/5/1988				
R&LU: 2762	272 31	297 28	310 31 308 30	312 31	272 29	272 30 258 31	208 30	163 21 0 0	11 1	2683			
Spacing: SW	3004	2633	2826 2784	2902	2635	2656 2788	2555	1724 0	0	26507			
	427	365	393 375	675	721	898 353	432	292 0	0	4931			
TANK 3-10R			NWN 10-151-96	F#: 14837	SOW: AL	C-O: 73786	C-W: 790080	C-G: 156925	COMP: 9/30/1998				
R&LU: 5537	250 13	675 28	592 30 708 30	650 31	111 7	338 13 720 31	399 30	0 0 483 13	894 31	5820			
Spacing: NW	3510	8070	7696 8360	8038	1614	3981 8372	3584	0 3878	8881	65984			
	1103	1343	1662 1696	1278	7	570 2089	1215	4 1034	1982	13983			
JETTISON, INC.													
KOSHMAN 41-9			NENE 9-151-96	F#: 10449	SOW: PNA	C-O: 10869	C-W: 47238	C-G: 241	COMP: 2/27/1984				
MUREX PETROLEUM CORPORATION													
GEORGE TANK 2			NWSE 27-151-96	F#: 8873	SOW: F	C-O: 241850	C-W: 10636	C-G: 279470	COMP: 8/16/1988				
R&LU: 11184	739 31	156 7	925 27 1005 30	1030 31	1068 30	1089 31 1068 31	924 30	1105 31 1006 30	1070 31	11185			
Spacing: SE	48	4	102 53	53	58	51 56	48	84 59	91	707			
	911	220	1121 1296	1484	1452	1459 1519	1411	1450 1364	1620	15307			
PANTHER CREEK RESOURCES, LLC													
TANK 22-22-S			SESW 22-151-96	F#: 8124	SOW: AL	C-O: 58629	C-W: 131959	C-G: 71589	COMP: 8/31/1991				
R&LU: 2170	0 0	209 17	379 30 242 29	116 18	202 27	219 31 248 31	209 30	140 20 202 30	258 31	2424			
Spacing: NW	0	937	783 910	470	886	787 775	741	564 756	794	8403			
	0	42	94 84	25	86	154 213	213	119 191	91	1312			
SAMEDAN OIL CORPORATION													
TANK 3-10			NENW 10-151-96	F#: 10125	SOW: PNA	C-O: 343957	C-W: 321230	C-G: 538247	COMP: 6/11/1983				
WESCO OPERATING, INC.													
RICE 15-3			SWSE 3-151-96	F#: 10343	SOW: AL	C-O: 75042	C-W: 249306	C-G: 169219	COMP: 1/21/1984				
R&LU: 3030	235 31	228 28	166 22 272 30	234 26	285 30	283 31 291 31	270 30	275 31 242 30	184 26	2965			
Spacing: SE	261	262	270 302	285	284	304 259	262	305 298	338	3430			
	617	486	709 609	540	562	812 641	512	620 575	319	7002			
Pool Totals: Oil	1883	2045	2523 2879	2604	1963	2215 2917	2210	1845 2084	2647	27815			
Wells: 11 Wtr	10223	15459	12622 15115	14124	5502	8118 13916	9043	3376 5725	11535	124758			
Gas	4273	4424	4962 6057	5060	3020	4185 5895	4617	2614 3326	4305	52738			
CAMEL BUTTE - SILURIAN													
CITATION OIL & GAS CORP.													
ANDERSON STATE A-1			SESW 15-151-96	F#: 10227	SOW: AL	C-O: 188083	C-W: 170285	C-G: 654043	COMP: 12/13/1983				
R&LU: 0	2 3	2 2	13 1 2 3	2 2	0 0	0 0 0 0	0 0	0 0 0 0	0 0	21			
Spacing: N2	18	12	103 85	8	0	0 0	0	0 0	0	226			
	3	2	1 3	2	4	4 3	0	0 0	0	22			
PANTERRA PETROLEUM													
TANK 24-15			SESW 15-151-96	F#: 9773	SOW: PNA	C-O: 173152	C-W: 87846	C-G: 583302	COMP: 1/13/1983				
PANTHER CREEK RESOURCES, LLC													
TANK 22-22-S			SESW 22-151-96	F#: 8124	SOW: PNA	C-O: 74230	C-W: 38830	C-G: 278298	COMP: 5/31/1981				
WYOMING RESOURCES CORPORATION													
WHITE EAGLE 42-22			SENE 22-151-96	F#: 10165	SOW: PNA	C-O: 24087	C-W: 15888	C-G: 66373	COMP: 10/4/1983				

Operator-Lease	Jan	Feb	Mar	Apr	May	Jun	Jul	Aug	Sep	Oct	Nov	Dec	2005 Total
Pool Totals: Oil	2	2	13	2	2	0	0	0	0	0	0	0	21
Wells: 4 Wtr	18	12	103	85	8	0	0	0	0	0	0	0	226
Gas	3	2	1	3	2	4	4	3	0	0	0	0	22

CAMEL HUMP - RED RIVER
BERCO RESOURCES, INC.

TESCHER 3 NWNE 31-141-103 F#: 8460 SOW: PNA C-O: 251248 C-W: 41978 C-G: 141645 COMP: 6/18/1981
HAMON OPERATING CO.

TESCHER 2 SENE 25-141-104 F#: 7679 SOW: PNA C-O: 151067 C-W: 1828 C-G: 75454 COMP: 9/8/1980
WHITING OIL AND GAS CORPORATION

TESCHER 42-25 SENE 25-141-104 F#: 12132 SOW: PNA C-O: 215033 C-W: 57102 C-G: 123371 COMP: 9/1/1987
R&LU: 0 0 0 0 0 0 0 0 0 0 0 0 0 0
Spacing: E2 0 0 0 0 0 0 0 0 0 0 0 0 0 0

Pool Totals: Oil 0 0 0 0 0 0 0 0 0 0 0 0 0 0
Wells: 3 Wtr 0 0 0 0 0 0 0 0 0 0 0 0 0 0
Gas 0 0 0 0 0 0 0 0 0 0 0 0 0 0

CAMP - DUPEROW
WESTPORT OIL & GAS COMPANY, L.P.

NELSON 17 1 NWN 17-152-101 F#: 11747 SOW: AL C-O: 79421 C-W: 122670 C-G: 44571 COMP: 6/19/1996
R&LU: 0 0 0 0 0 0 0 0 21 13 0 14 0 18 0 16 0 17 0 18 0 11 21
Spacing: W2 0 0 0 0 0 0 304 171 178 168 193 148 97 1259
0 0 0 0 0 0 0 0 0 0 0 0 0 0 0 0

CAMP - MADISON
BILL BARRETT CORPORATION

LINDVIG 44-11H SESE 11-152-101 F#: 15523 SOW: AL C-O: 46616 C-W: 41141 C-G: 39290 COMP: 3/18/2004
R&LU: 20865 2185 31 1834 28 2035 31 1857 30 1809 31 1634 29 1719 31 1744 31 1474 30 1335 30 1689 30 1804 31 21119
Spacing: E2 1840 1348 1731 1458 1784 845 1202 937 1053 1187 1287 1351 16023
1986 1927 2228 1282 1637 1533 1542 1592 1398 1101 1307 1266 18799

LINDVIG 14-12H SWSW 12-152-101 F#: 15756 SOW: AL C-O: 4816 C-W: 23117 C-G: 2938 COMP: 5/7/2005
R&LU: 4642 948 30 838 30 652 31 635 31 490 30 529 31 594 30 130 16 4816
Spacing: SEC 5014 4214 3160 2927 2095 2431 2470 806 23117
0 0 596 609 463 533 586 151 2938

CONOCO INC.

NELSON 81 1 SESW 29-152-101 F#: 9593 SOW: PNA C-O: 33765 C-W: 73349 C-G: 37549 COMP: 10/20/1982

LINDVIG DAVIDSON A 1 SWNE 15-152-101 F#: 9654 SOW: PNA C-O: 71005 C-W: 95722 C-G: 88306 COMP: 1/16/1983

PROSPECTIVE INVESTMENT & TRADING CO., LTD.

TEMMERECK 1-12H NWN 12-151-101 F#: 15856 SOW: AL C-O: 4401 C-W: 25301 C-G: 3595 COMP: 10/13/2005
R&LU: 3965 900 21 243 8 3258 6 4401
Spacing: SEC 6485 1669 17147 25301
197 244 3154 3595

STONE ENERGY CORPORATION

ABELMANN 1 SENE 21-152-101 F#: 9621 SOW: AL C-O: 61215 C-W: 45426 C-G: 49860 COMP: 1/15/1985
R&LU: 3015 243 6 335 28 310 29 250 30 269 31 243 30 50 19 301 15 274 30 244 31 194 30 287 31 3000
Spacing: NE 48 388 300 310 217 176 109 0 364 263 240 67 2482
0 0 0 0 0 0 0 0 0 0 0 0 0 0 0 0

SCHMITZ 1-8 NENE 8-152-101 F#: 11181 SOW: AL C-O: 95120 C-W: 51062 C-G: 112439 COMP: 12/10/1984
R&LU: 3620 192 21 382 28 270 31 286 30 295 31 286 30 298 31 291 31 300 30 273 31 273 30 267 31 3413
Spacing: NE 122 215 167 160 110 150 113 198 72 146 150 93 1696
65 277 302 260 303 275 299 308 291 263 270 304 3217

TOTAL MINATOMO CORP.

ECKERT FOUNDATION 2-8 NENW 8-152-101 F#: 11209 SOW: PNA C-O: 28427 C-W: 44997 C-G: 37939 COMP: 1/27/1985

Operator-Lease	Jan	Feb	Mar	Apr	May	Jun	Jul	Aug	Sep	Oct	Nov	Dec	2005 Total												
WESCO OPERATING, INC.																									
KIIHN 1				NWSE 20-152-101	F#: 9709	SOW: AL	C-O: 47440		C-W: 94482	C-G: 54475		COMP: 12/12/1987													
R&LU: 2530	13	1	3	1	582	23	284	28	242	30	223	26	215	17	67	6	324	30	190	19	200	29	196	27	2539
Spacing: SE	21		48		646		497		452		372		427		113		448		324		344		363		4055
	0		8		356		379		478		456		311		108		544		233		293		268		3434
WESTPORT OIL & GAS CO., INC.																									
LINDVIG DAVIDSON C 1				SWNW 14-152-101	F#: 9696	SOW: PNA	C-O: 24032		C-W: 36036	C-G: 35313		COMP: 2/17/1983													
RETTIG 1				NWNE 29-152-101	F#: 9708	SOW: PNA	C-O: 130668		C-W: 103698	C-G: 131469		COMP: 2/2/1983													
ABELMANN-DAVIDSON 1				NWSW 22-152-101	F#: 9716	SOW: PNA	C-O: 29561		C-W: 58617	C-G: 52172		COMP: 2/21/1983													
LINDVIG DAVIDSON D 1				SESW 11-152-101	F#: 9767	SOW: PNA	C-O: 88724		C-W: 41043	C-G: 99077		COMP: 2/14/1983													
WESTPORT OIL & GAS COMPANY, L.P.																									
STEPANEK 1				E2NW 28-152-101	F#: 9504	SOW: AL	C-O: 190600		C-W: 158476	C-G: 191663		COMP: 2/18/1987													
R&LU: 8287	936	31	672	28	731	31	693	30	713	31	665	30	692	31	681	28	672	30	674	29	645	30	670	31	8444
Spacing: NW	768		648		656		629		647		583		636		623		607		624		600		598		7619
	778		753		840		782		801		754		758		581		717		697		538		586		8585
LINDVIG DAVIDSON "B" 1				NENW 15-152-101	F#: 10656	SOW: AL	C-O: 159503		C-W: 69803	C-G: 165316		COMP: 4/4/1984													
R&LU: 3108	190	31	206	28	265	30	276	30	281	31	270	30	213	30	249	31	253	30	254	30	265	30	257	31	2979
Spacing: NW	162		150		213		186		200		166		183		188		199		205		187		242		2281
	288		231		226		219		219		216		212		249		246		254		278		309		2947
ANDERSON 33 1				NWSE 10-152-101	F#: 10829	SOW: AL	C-O: 207404		C-W: 70893	C-G: 289270		COMP: 6/25/1984													
R&LU: 2954	305	29	238	26	242	28	249	30	259	29	248	29	196	25	310	29	263	27	282	29	268	27	54	7	2914
Spacing: SE	278		203		244		263		242		260		236		355		316		300		309		73		3079
	475		441		516		455		456		481		433		466		445		482		459		101		5210
ANDERSON 32 1				SWNE 10-152-101	F#: 11059	SOW: AL	C-O: 616972		C-W: 17489	C-G: 619010		COMP: 9/13/1984													
R&LU: 16567	1479	30	1321	28	1448	31	1385	30	1377	31	1317	27	1179	26	1698	31	1402	28	1425	31	1303	30	1289	29	16623
Spacing: NE	39		8		16		10		17		11		335		69		37		23		18		46		629
	1890		1764		1972		1924		2043		1894		1827		2154		2163		2312		2109		2118		24170
LINDVIG 3 1				SWSW 3-152-101	F#: 11200	SOW: AL	C-O: 158998		C-W: 52732	C-G: 163810		COMP: 1/6/1985													
R&LU: 3590	310	29	291	26	350	29	148	13	353	24	342	27	323	29	316	28	298	25	332	30	315	26	324	29	3702
Spacing: SW	53		60		138		22		147		118		106		105		128		121		91		113		1202
	155		177		268		161		119		235		152		142		134		170		159		212		2084
LINDVIG 10 1				NENW 10-152-101	F#: 11316	SOW: AL	C-O: 232847		C-W: 57580	C-G: 217643		COMP: 1/29/1985													
R&LU: 2853	258	29	10	7	434	28	264	29	247	27	225	27	243	30	235	24	230	28	241	30	231	28	199	27	2817
Spacing: NW	338		101		505		358		328		370		366		289		283		323		306		259		3826
	433		288		369		401		679		727		933		541		720		847		669		680		7287
LINDVIG 9 1				NENE 9-152-101	F#: 11613	SOW: AL	C-O: 192515		C-W: 142855	C-G: 178978		COMP: 9/7/1985													
R&LU: 13461	15	5	958	28	1758	30	1318	26	0	0	59	21	604	24	1511	31	1702	30	2040	31	1408	30	2391	31	13764
Spacing: E2	134		2303		3539		2876		0		5529		7312		6506		4493		4544		2958		4738		44932
	25		592		3289		2661		0		104		1236		1911		2336		2827		1715		3275		19971
SHAE 1				NWSW 10-152-101	F#: 11614	SOW: AL	C-O: 95478		C-W: 83960	C-G: 75915		COMP: 2/3/1989													
R&LU: 3393	241	31	174	27	95	16	331	29	332	31	331	30	313	31	311	31	322	30	242	30	278	30	266	31	3236
Spacing: SW	314		292		140		509		436		399		385		389		357		370		354		376		4321
	119		165		145		133		75		100		190		236		201		184		123		155		1826
ZENERGY, INC																									
FORTHUN 2-1				SESE 1-151-101	F#: 15529	SOW: AL	C-O: 128391		C-W: 16246	C-G: 120487		COMP: 3/24/2004													
R&LU: 49371	5131	31	4325	26	4771	31	4368	30	4407	31	4081	30	4079	31	4025	31	3529	29	3822	31	3441	30	3557	31	49536
Spacing: SEC	593		527		582		565		588		577		522		538		580		520		505		483		6580
	4711		3975		4517		4303		4345		4171		4050		3989		3530		3543		3150		3112		47396
LYLE 1-35H				NWN 35-152-101	F#: 15586	SOW: AL	C-O: 7393		C-W: 64678	C-G: 7892		COMP: 7/22/2004													
R&LU: 4868	498	31	427	28	456	31	405	28	425	31	383	30	354	31	415	30	400	30	391	31	387	30	396	30	4937
Spacing: SEC	4434		3807		4191		3734		3297		2806		2662		2867		2464		2270		2045		2137		36714
	514		515		651		563		537		479		434		514		502		462		422		398		5991

Operator-Lease	Jan	Feb	Mar	Apr	May	Jun	Jul	Aug	Sep	Oct	Nov	Dec	2005 Total
TIMBER CREEK 1-34H			SESE	34-152-101	F#: 15596	SOW: AL	C-O: 47346		C-W: 46916	C-G: 38234	COMP: 8/26/2004		
R&LU: 29186	3383	30 2886	28 2912	31 2686	30 2316	31 2417	30 2203	31 2301	31 2086	30 1618	25 2186	30 2039	31 29033
Spacing: SEC	3526	3126	3251	3006	2373	2338	2202	2224	2049	1580	2195	2027	29897
	2601	2404	2569	2438	1849	1875	1881	1915	1819	1378	1878	2150	24757
DWYER 1-33H			NWN	33-152-101	F#: 15673	SOW: AL	C-O: 6559		C-W: 15584	C-G: 4013	COMP: 6/26/2005		
R&LU: 6197						145	9 938	31 1128	31 1118	30 1080	31 1058	30 1092	31 6559
Spacing: SEC						1225	3045	2595	2303	2118	2130	2168	15584
						102	379	457	534	889	817	835	4013
Pool Totals: Oil	15379	14062	16659	14800	14273	13707	14271	16218	15137	15872	14978	18476	183832
Wells: 25 Wtr	12670	13224	16319	14583	15852	20139	23001	20923	17848	23834	17858	33087	229338
Gas	14040	13517	18248	15961	13541	13402	15233	15772	16043	16372	15017	19074	186220

CAMP - RED RIVER
STONE ENERGY CORPORATION

ABELMANN 1			SENE	21-152-101	F#: 9621	SOW: PNA	C-O: 16914		C-W: 4929	C-G: 38441	COMP: 11/13/1982		
WESCO OPERATING, INC.													
KIIHN 1			NWSE	20-152-101	F#: 9709	SOW: PNA	C-O: 29007		C-W: 92101	C-G: 64282	COMP: 1/11/1983		
WESTPORT OIL & GAS COMPANY, L.P.													
SCHMITZ 1-9			NWSW	9-152-101	F#: 8963	SOW: TA	C-O: 181936		C-W: 308594	C-G: 170743	COMP: 9/13/1982		
R&LU: 921	114	12 296	24 239	22 287	27 54	16 0	7 0	0 0	0 0	0 14	17 21	0 21	1007
Spacing: W2	418	663	416	372	143	65	0	0	0	100	340	142	2659
	55	64	68	102	13	6	0	0	0	0	23	0	331
NELSON 17 1			NWN	17-152-101	F#: 11747	SOW: PNA	C-O: 21008		C-W: 6652	C-G: 40926	COMP: 2/13/1986		
LINDVIG 32-9			SWNE	9-152-101	F#: 14820	SOW: AL	C-O: 54102		C-W: 51639	C-G: 161071	COMP: 5/21/1998		
R&LU: 3565	366	31 323	28 323	31 300	30 291	30 245	30 270	31 293	31 270	30 275	29 275	30 170	22 3401
Spacing: E2	756	650	783	781	800	504	686	360	310	346	367	142	6485
	872	817	878	862	689	493	811	893	781	742	766	428	9032
Pool Totals: Oil	480	619	562	587	345	245	270	293	270	275	292	170	4408
Wells: 5 Wtr	1174	1313	1199	1153	943	569	686	360	310	446	707	284	9144
Gas	927	881	946	964	702	499	811	893	781	742	789	428	9363

CAMP - STONEWALL
WESTPORT OIL & GAS COMPANY, L.P.

STEPANEK 1			E2NW	28-152-101	F#: 9504	SOW: PNA	C-O: 47411		C-W: 54331	C-G: 113215	COMP: 8/12/1982		
NELSON 17 1			NWN	17-152-101	F#: 11747	SOW: PNA	C-O: 68116		C-W: 8473	C-G: 183888	COMP: 12/1/1986		
LINDVIG 32-9			SWNE	9-152-101	F#: 14820	SOW: AL	C-O: 17996		C-W: 10195	C-G: 63918	COMP: 6/26/1998		
R&LU: 443	43	29 40	28 40	31 37	30 36	30 31	30 34	31 36	31 34	30 36	31 34	30 30	31 431
Spacing: E2	90	81	98	97	100	63	86	45	39	45	46	25	815
	103	102	110	108	86	62	101	112	98	97	96	75	1150
Pool Totals: Oil	43	40	40	37	36	31	34	36	34	36	34	30	431
Wells: 3 Wtr	90	81	98	97	100	63	86	45	39	45	46	25	815
Gas	103	102	110	108	86	62	101	112	98	97	96	75	1150

CANDAK - RED RIVER
AGATE PETROLEUM, INC.

ARNOLD HAGEN STATE 1			NWN	10-163-98	F#: 9622	SOW: PNA	C-O: 45390		C-W: 365837	C-G: 67809	COMP: 9/1/1982		
ENERPLUS RESOURCES USA CORPORATION													
CANDAK-HANSON 33-14-H1			SESW	33-164-98	F#: 9677	SOW: PNA	C-O: 78895		C-W: 622467	C-G: 100384	COMP: 9/22/1982		
CANNONBALL - RED RIVER													
ANADARKO PETROLEUM CORP.													
TENNANT A-1			SWSE	26-135-106	F#: 9883	SOW: PNA	C-O: 80032		C-W: 249077	C-G: 113138	COMP: 4/22/1983		

Operator-Lease Jan Feb Mar Apr May Jun Jul Aug Sep Oct Nov Dec 2005 Total

CAPA - BAKKEN

AMERADA HESS CORPORATION

RUSSELL E. SMITH 24-43H SWSE 24-155-96 F#: 15832 SOW: F C-O: 27461 C-W: 4227 C-G: 46759 COMP: 8/16/2005
 R&LU: 27248 715 9 5262 27 4701 22 9550 30 7233 27 27461
 Spacing: ICO 172 149 8 2556 1342 4227
 1410 6396 7002 18274 13677 46759

CAPA - DUPEROW

AMERADA HESS CORPORATION

LANTIS 18-43 SWSE 18-155-95 F#: 15419 SOW: AL C-O: 64121 C-W: 119895 C-G: 49341 COMP: 11/13/2003
 R&LU: 30034 3331 31 2913 28 3123 31 1341 15 1101 12 2931 30 1907 21 3425 30 2840 30 2600 31 1766 24 2755 31 30033
 Spacing: E2 5664 5048 5206 2544 3624 5421 3320 5304 5866 4639 3027 5911 55574
 2665 2332 2440 1075 785 2288 1683 2703 2265 2054 1442 2286 24018

ANDERSON 19-12 SWNW 19-155-95 F#: 15538 SOW: AL C-O: 45583 C-W: 44837 C-G: 46425 COMP: 6/19/2004
 R&LU: 27051 1075 15 1355 28 2044 31 304 14 2019 19 3508 30 3318 31 3113 31 2826 30 2774 31 2347 29 2367 31 27050
 Spacing: W2 945 1577 1793 629 2601 2770 2204 2047 2341 2024 1765 1850 22546
 1693 500 1390 373 1888 2742 2681 2508 2324 2313 2241 2220 22873

Pool Totals: Oil 4406 4268 5167 1645 3120 6439 5225 6538 5666 5374 4113 5122 57083
 Wells: 2 Wtr 6609 6625 6999 3173 6225 8191 5524 7351 8207 6663 4792 7761 78120
 Gas 4358 2832 3830 1448 2673 5030 4364 5211 4589 4367 3683 4506 46891

CAPA - MADISON

AMPOLEX (TEXAS), INC.

LARMER 6-6 SENW 6-154-95 F#: 8981 SOW: PNA C-O: 9160 C-W: 28609 C-G: 2123 COMP: 3/28/1982

CAPA - MADISON UNIT

AMERADA HESS CORPORATION

CAPA-MADISON UNIT D-205D SENE 35-155-96 F#: 532 SOW: PNA C-O: 318543 C-W: 882749 C-G: 25835 COMP: 5/11/1954

CAPA-MADISON UNIT F-209 SENW 25-155-96 F#: 578 SOW: PNA C-O: 171193 C-W: 335741 C-G: 10174 COMP: 6/8/1954

CAPA-MADISON UNIT H-209 SENE 25-155-96 F#: 608 SOW: TA C-O: 207629 C-W: 569101 C-G: 50158 COMP: 7/22/1954

R&LU: 0
 Spacing: U 0
 0

CAPA-MADISON UNIT D-203 SESE 35-155-96 F#: 705 SOW: TA C-O: 104888 C-W: 83191 C-G: 15278 COMP: 10/18/1954

R&LU: 0
 Spacing: U 0
 0

CAPA-MADISON UNIT M-214HR NWN 20-155-95 F#: 720 SOW: AL C-O: 243873 C-W: 887436 C-G: 632136 COMP: 5/10/1955

R&LU: 9556 792 27 705 27 981 31 1011 30 856 31 298 10 449 25 898 31 922 30 907 30 1045 30 713 28 9577
 Spacing: U 9738 9088 10471 10242 9363 3412 8830 11100 9534 9768 9476 6733 107755
 8471 7091 8311 7682 6882 2829 6230 7442 6151 6235 6173 5611 79108

CAPA-MADISON UNIT C-202 NWN 2-154-96 F#: 757 SOW: PNA C-O: 88314 C-W: 208416 C-G: 2469 COMP: 11/27/1954

CAPA-MADISON UNIT E-208 NWSW 25-155-96 F#: 764 SOW: TA C-O: 115329 C-W: 186547 C-G: 5848 COMP: 12/20/1954

CAPA-MADISON UNIT E-204 NWSW 36-155-96 F#: 784 SOW: TA C-O: 199913 C-W: 432403 C-G: 5316 COMP: 3/28/1955

R&LU: 0
 Spacing: U 0
 0

CAPA-MADISON UNIT H-211 SESE 24-155-96 F#: 787 SOW: TA C-O: 147688 C-W: 405327 C-G: 39832 COMP: 2/22/1955

CAPA-MADISON UNIT G-210 NWN 25-155-96 F#: 791 SOW: PNA C-O: 79687 C-W: 133336 C-G: 0 COMP: 1/21/1955

CAPA-MADISON UNIT I-210 NWN 30-155-95 F#: 687 SOW: PNA C-O: 125024 C-W: 300211 C-G: 19616 COMP: 10/8/1954

R&LU: 0
 Spacing: U 0
 0

CAPA-MADISON UNIT O-216 NWSE 17-155-95 F#: 865 SOW: PNA C-O: 147683 C-W: 207308 C-G: 0 COMP: 6/10/1955

CAPA-MADISON UNIT I-212 NWSW 19-155-95 F#: 963 SOW: PNA C-O: 136803 C-W: 350489 C-G: 39075 COMP: 10/3/1955

Operator-Lease	Jan	Feb	Mar	Apr	May	Jun	Jul	Aug	Sep	Oct	Nov	Dec	2005 Total
CAPA-MADISON UNIT	O-214		NWNE	20-155-95	F#: 998	SOW: PNA	C-O: 435424	C-W: 1247080	C-G: 55816	COMP: 11/5/1955			
CAPA-MADISON UNIT	J-209		SENE	30-155-95	F#: 1013	SOW: SI	C-O: 260334	C-W: 706738	C-G: 68506	COMP: 12/29/1955			
R&LU: 0	0 0	0 0	0 0	0 0	0 0	0 0	0 0	0 0	0 0	0 0	0 0	0 0	0
Spacing: U	0	0	0	0	0	0	0	0	0	0	0	0	0
	0	0	0	0	0	0	0	0	0	0	0	0	0
CAPA-MADISON UNIT	G-206		NWNE	36-155-96	F#: 1015	SOW: TA	C-O: 120700	C-W: 158316	C-G: 17349	COMP: 1/24/1956			
CAPA-MADISON UNIT	L-213HR		SENE	19-155-95	F#: 1017	SOW: AL	C-O: 128251	C-W: 353206	C-G: 206873	COMP: 4/8/1956			
R&LU: 6395	0 0	91 3	1203 28	208 10	379 12	870 28	314 11	1011 31	820 30	761 26	737 24	0 0	6394
Spacing: U	0	829	8667	2485	2787	7800	2466	7914	6024	5874	5688	0	50534
	0	70	1759	324	475	1606	549	1790	2097	1966	1762	0	12398
CAPA-MADISON UNIT	O-204		NWSE	32-155-95	F#: 1020	SOW: PNA	C-O: 97687	C-W: 48274	C-G: 0	COMP: 11/25/1955			
CAPA-MADISON UNIT	J-211		SESW	19-155-95	F#: 1025	SOW: TA	C-O: 365802	C-W: 919744	C-G: 71215	COMP: 8/1/1956			
R&LU: 0	0 0	0 0	0 0	0 0	0 0	0 0	0 0	0 0	0 0	0 0	0 0	0 0	0
Spacing: U	0	0	0	0	0	0	0	0	0	0	0	0	0
	0	0	0	0	0	0	0	0	0	0	0	0	0
CAPA-MADISON UNIT	N-213		SENE	20-155-95	F#: 1046	SOW: PNA	C-O: 269245	C-W: 748938	C-G: 76579	COMP: 3/13/1956			
CAPA-MADISON UNIT	N-209		SENE	29-155-95	F#: 1056	SOW: PNA	C-O: 363369	C-W: 778357	C-G: 94859	COMP: 1/11/1956			
CAPA-MADISON UNIT	N-205		SENE	32-155-95	F#: 1057	SOW: TA	C-O: 89056	C-W: 238161	C-G: 0	COMP: 1/12/1956			
CAPA-MADISON UNIT	L-203		SESE	31-155-95	F#: 1099	SOW: TA	C-O: 76032	C-W: 71795	C-G: 82702	COMP: 4/10/1956			
CAPA-MADISON UNIT	O-208		NWSE	29-155-95	F#: 1122	SOW: PNA	C-O: 250277	C-W: 562481	C-G: 5086	COMP: 6/17/1956			
CAPA-MADISON UNIT	H-205		SENE	36-155-96	F#: 1140	SOW: TA	C-O: 105994	C-W: 128443	C-G: 2996	COMP: 8/10/1956			
R&LU: 0	0 0	0 0	0 0	0 0	0 0	0 0	0 0	0 0	0 0	0 0	0 0	0 0	0
Spacing: U	0	0	0	0	0	0	0	0	0	0	0	0	0
	0	0	0	0	0	0	0	0	0	0	0	0	0
CAPA-MADISON UNIT	M-206		NWN	32-155-95	F#: 1141	SOW: PNA	C-O: 75220	C-W: 347641	C-G: 4297	COMP: 8/1/1956			
CAPA-MADISON UNIT	J-205		SENE	31-155-95	F#: 1146	SOW: TA	C-O: 84489	C-W: 86057	C-G: 0	COMP: 7/19/1956			
CAPA-MADISON UNIT	M-210		NWN	29-155-95	F#: 1154	SOW: TA	C-O: 192265	C-W: 363746	C-G: 67169	COMP: 6/28/1956			
R&LU: 0	0 0	0 0	0 0	0 0	0 0	0 0	0 0	0 0	0 0	0 0	0 0	0 0	0
Spacing: U	0	0	0	0	0	0	0	0	0	0	0	0	0
	0	0	0	0	0	0	0	0	0	0	0	0	0
CAPA-MADISON UNIT	M-212		NWSW	20-155-95	F#: 1168	SOW: TA	C-O: 287421	C-W: 749447	C-G: 76376	COMP: 8/14/1956			
CAPA-MADISON UNIT	M-208		NWSW	29-155-95	F#: 1199	SOW: PNA	C-O: 286089	C-W: 585599	C-G: 43597	COMP: 8/13/1956			
CAPA-MADISON UNIT	L-209 HR		SENE	30-155-95	F#: 1212	SOW: AL	C-O: 225884	C-W: 873532	C-G: 163857	COMP: 11/1/1956			
R&LU: 11549	1121 31	828 27	1406 31	1179 30	298 13	429 9	1259 31	1295 31	917 29	762 22	1149 30	929 30	11572
Spacing: U	8607	7168	9472	9053	2721	3943	11198	9992	8152	6858	8701	7942	93807
	4099	3464	4230	4470	1271	3736	4471	3260	3047	2587	3039	2810	40484
CAPA-MADISON UNIT	K-206		NWNE	31-155-95	F#: 1213	SOW: TA	C-O: 136892	C-W: 113590	C-G: 0	COMP: 12/11/1956			
CAPA-MADISON UNIT	L-207		SESE	30-155-95	F#: 1214	SOW: PNA	C-O: 27289	C-W: 128293	C-G: 396	COMP: 11/18/1956			
CAPA-MADISON UNIT	I-208		NWSW	30-155-95	F#: 1215	SOW: TA	C-O: 61323	C-W: 353756	C-G: 0	COMP: 9/1/1956			
CAPA-MADISON UNIT	P-211		SESE	20-155-95	F#: 1232	SOW: PNA	C-O: 92598	C-W: 161363	C-G: 0	COMP: 9/6/1956			
CAPA-MADISON UNIT	P-209		SENE	29-155-95	F#: 1240	SOW: PNA	C-O: 167609	C-W: 802418	C-G: 44	COMP: 9/29/1956			
CAPA-MADISON UNIT	N-207		SESW	29-155-95	F#: 1245	SOW: PNA	C-O: 203091	C-W: 263952	C-G: 0	COMP: 1/2/1957			
CAPA-MADISON UNIT	K-212HR		NWSE	19-155-95	F#: 1247	SOW: AL	C-O: 175657	C-W: 873384	C-G: 380476	COMP: 12/13/1956			
R&LU: 0	0 0	0 0	0 0	0 0	0 0	0 0	0 0	0 0	0 0	0 0	0 0	0 0	0
Spacing: U	0	0	0	0	0	0	0	0	0	0	0	0	0
	0	0	0	0	0	0	0	0	0	0	0	0	0
CAPA-MADISON UNIT	K-204		NWSE	31-155-95	F#: 1283	SOW: TA	C-O: 156289	C-W: 457243	C-G: 64337	COMP: 11/16/1956			
CAPA-MADISON UNIT	F-205		SENE	36-155-96	F#: 1290	SOW: TA	C-O: 296544	C-W: 1232050	C-G: 110037	COMP: 2/18/1957			
R&LU: 0	0 0	0 0	0 0	0 0	0 0	0 0	0 0	0 0	0 0	0 0	0 0	0 0	0
Spacing: U	0	0	0	0	0	0	0	0	0	0	0	0	0
	0	0	0	0	0	0	0	0	0	0	0	0	0

Operator-Lease	Jan	Feb	Mar	Apr	May	Jun	Jul	Aug	Sep	Oct	Nov	Dec	2005 Total
CAPA-MADISON UNIT	Q-210		NWN	28-155-95	F#: 1321	SOW: TA	C-O: 135038	C-W: 216592	C-G: 0	COMP: 2/23/1957			
CAPA-MADISON UNIT	P-207		SESE	29-155-95	F#: 1322	SOW: TA	C-O: 175764	C-W: 583969	C-G: 5863	COMP: 4/9/1957			
CAPA-MADISON UNIT	O-206		NWNE	32-155-95	F#: 1373	SOW: PNA	C-O: 171355	C-W: 361829	C-G: 0	COMP: 3/16/1957			
CAPA-MADISON UNIT	K-214		NWNE	19-155-95	F#: 1424	SOW: PNA	C-O: 63959	C-W: 185336	C-G: 52518	COMP: 5/23/1957			
CAPA-MADISON UNIT	P-205		SENE	32-155-95	F#: 1458	SOW: TA	C-O: 150153	C-W: 321093	C-G: 21668	COMP: 7/6/1957			
CAPA-MADISON UNIT	Q-208		NWSW	28-155-95	F#: 1494	SOW: PNA	C-O: 53192	C-W: 34377	C-G: 0	COMP: 8/25/1957			
CAPA-MADISON UNIT	R-211		SESW	21-155-95	F#: 1600	SOW: TA	C-O: 12565	C-W: 34011	C-G: 1246	COMP: 3/15/1960			
CAPA-MADISON UNIT	Q-214		NWN	21-155-95	F#: 2007	SOW: SI	C-O: 95534	C-W: 84568	C-G: 43270	COMP: 9/18/1958			
KOCH EXPLORATION CO.													
CAPA-MADISON UNIT	O-212		NWSE	20-155-95	F#: 1113	SOW: PNA	C-O: 227344	C-W: 186860	C-G: 0	COMP: 5/4/1956			
CAPA-MADISON UNIT	P-213		SENE	20-155-95	F#: 1293	SOW: PNA	C-O: 144729	C-W: 98043	C-G: 0	COMP: 1/31/1957			
CAPA-MADISON UNIT	M-202		NWN	5-154-95	F#: 1414	SOW: PNA	C-O: 14582	C-W: 33721	C-G: 0	COMP: 5/4/1957			
CAPA-MADISON UNIT	Q-206		NWN	33-155-95	F#: 1565	SOW: PNA	C-O: 95573	C-W: 61035	C-G: 0	COMP: 10/10/1957			
CAPA-MADISON UNIT	Q-212		NWSW	21-155-95	F#: 2040	SOW: PNA	C-O: 42916	C-W: 46959	C-G: 0	COMP: 1/25/1959			
R&LU: 0			0	0									0
Spacing: U			0										0
			0										0
KOCH EXPLORATION COMPANY, LLC													
CAPA-MADISON UNIT	N-215		SESW	17-155-95	F#: 604	SOW: PNA	C-O: 248961	C-W: 380339	C-G: 0	COMP: 7/12/1954			
CAPA-MADISON UNIT	A-204		NWSW	35-155-96	F#: 1052	SOW: PNA	C-O: 150393	C-W: 566674	C-G: 0	COMP: 2/24/1956			
CAPA-MADISON UNIT	L-211		SESE	19-155-95	F#: 1124	SOW: PNA	C-O: 374079	C-W: 997207	C-G: 0	COMP: 6/1/1956			
KOCH INDUSTRIES, INC.													
CAPA-MADISON UNIT	E-206		NWN	36-155-96	F#: 462	SOW: PNA	C-O: 228031	C-W: 229120	C-G: 0	COMP: 12/15/1953			
CAPA-MADISON UNIT	M-216		NWSW	17-155-95	F#: 486	SOW: PNA	C-O: 111663	C-W: 57165	C-G: 0	COMP: 2/3/1954			
CAPA-MADISON UNIT	C-206		NWNE	35-155-96	F#: 529	SOW: PNA	C-O: 144658	C-W: 224529	C-G: 156075	COMP: 4/10/1954			
CAPA-MADISON UNIT	F-207		SESW	25-155-96	F#: 530	SOW: PNA	C-O: 222366	C-W: 430420	C-G: 0	COMP: 3/30/1954			
CAPA-MADISON UNIT	G-208		NWSE	25-155-96	F#: 559	SOW: PNA	C-O: 204384	C-W: 422661	C-G: 0	COMP: 5/6/1954			
CAPA-MADISON UNIT	B-207		SESW	26-155-96	F#: 591	SOW: PNA	C-O: 20096	C-W: 31913	C-G: 0	COMP: 10/16/1954			
CAPA-MADISON UNIT	D-207		SESE	26-155-96	F#: 733	SOW: PNA	C-O: 93697	C-W: 105081	C-G: 9907	COMP: 11/14/1954			
CAPA-MADISON UNIT	C-204		NWSE	35-155-96	F#: 785	SOW: PNA	C-O: 193389	C-W: 416522	C-G: 1089	COMP: 5/10/1955			
CAPA-MADISON UNIT	K-210		NWNE	30-155-95	F#: 792	SOW: PNA	C-O: 210743	C-W: 672397	C-G: 9615	COMP: 6/8/1955			
CAPA-MADISON UNIT	G-212		NWSE	24-155-96	F#: 887	SOW: PNA	C-O: 20441	C-W: 50217	C-G: 0	COMP: 7/8/1955			
CAPA-MADISON UNIT	H-207		SESE	25-155-96	F#: 904	SOW: PNA	C-O: 60252	C-W: 119749	C-G: 0	COMP: 9/7/1955			
CAPA-MADISON UNIT	C-208		NWSE	26-155-96	F#: 914	SOW: PNA	C-O: 73490	C-W: 32993	C-G: 0	COMP: 8/7/1955			
CAPA-MADISON UNIT	B-205		SESW	35-155-96	F#: 991	SOW: PNA	C-O: 178661	C-W: 492903	C-G: 2140005	COMP: 10/28/1955			
CAPA-MADISON UNIT	L-215		SESE	18-155-95	F#: 1022	SOW: PNA	C-O: 90196	C-W: 27258	C-G: 0	COMP: 12/7/1955			
CAPA-MADISON UNIT	N-217		SESW	17-155-95	F#: 1031	SOW: PNA	C-O: 39644	C-W: 32962	C-G: 0	COMP: 2/11/1956			
CAPA-MADISON UNIT	M-204		NWSW	32-155-95	F#: 1072	SOW: PNA	C-O: 82722	C-W: 113132	C-G: 91651	COMP: 3/2/1956			
CAPA-MADISON UNIT	I-206		NWN	31-155-95	F#: 1096	SOW: PNA	C-O: 107274	C-W: 120402	C-G: 0	COMP: 4/30/1956			
CAPA-MADISON UNIT	K-208		NWSE	30-155-95	F#: 1117	SOW: PNA	C-O: 107528	C-W: 27313	C-G: 0	COMP: 5/22/1956			
CAPA-MADISON UNIT	L-205		SENE	31-155-95	F#: 1119	SOW: PNA	C-O: 119587	C-W: 77514	C-G: 89192	COMP: 5/16/1956			
CAPA-MADISON UNIT	N-203		SESW	32-155-95	F#: 1158	SOW: PNA	C-O: 49076	C-W: 35953	C-G: 0	COMP: 7/8/1956			
CAPA-MADISON UNIT	N-211		SESW	20-155-95	F#: 1160	SOW: PNA	C-O: 194803	C-W: 75581	C-G: 0	COMP: 7/20/1956			
CAPA-MADISON UNIT	O-210		NWNE	29-155-95	F#: 1180	SOW: PNA	C-O: 189356	C-W: 327167	C-G: 0	COMP: 7/20/1956			
CAPA-MADISON UNIT	E-202		NWN	1-154-96	F#: 1209	SOW: PNA	C-O: 42153	C-W: 45118	C-G: 82456	COMP: 9/3/1956			
CAPA-MADISON UNIT	J-207		SESW	30-155-95	F#: 1278	SOW: PNA	C-O: 49663	C-W: 43587	C-G: 0	COMP: 3/30/1957			
CAPA-MADISON UNIT	F-203		SESW	36-155-96	F#: 1291	SOW: PNA	C-O: 67604	C-W: 18654	C-G: 0	COMP: 3/9/1957			
CAPA-MADISON UNIT	P-203		SESE	32-155-95	F#: 1507	SOW: PNA	C-O: 71947	C-W: 128815	C-G: 0	COMP: 9/14/1957			

Operator-Lease	Jan	Feb	Mar	Apr	May	Jun	Jul	Aug	Sep	Oct	Nov	Dec	2005 Total
CAPA-MADISON UNIT R-213			SENV	21-155-95	F#: 1533	SOW: PNA	C-O: 30464	C-W: 1178	C-G: 39946	COMP: 10/21/1957			
Unit Totals: Oil	1913	1624	3590	2398	1533	1597	2022	3204	2659	2430	2931	1642	27543
Wells: 83 Wtr	18345	17085	28610	21780	14871	15155	22494	29006	23710	22500	23865	14675	252096
Gas	12570	10625	14300	12476	8628	8171	11250	12492	11295	10788	10974	8421	131990
Pool Totals: Oil	1913	1624	3590	2398	1533	1597	2022	3204	2659	2430	2931	1642	27543
Wells: 84 Wtr	18345	17085	28610	21780	14871	15155	22494	29006	23710	22500	23865	14675	252096
Gas	12570	10625	14300	12476	8628	8171	11250	12492	11295	10788	10974	8421	131990

CAPA - ORDOVICIAN
AMERADA HESS CORPORATION

UDLAND 41-24 1 NENE 24-155-96 F#: 7005 SOW: PNA C-O: 4 C-W: 0 C-G: 0 COMP: 12/19/1979

CAPA - SILURIAN
AMERADA HESS CORPORATION

UDLAND 41-24 1 NENE 24-155-96 F#: 7005 SOW: F C-O: 624467 C-W: 113453 C-G: 2322686 COMP: 4/3/1980
R&LU: 0 0 0 0 0 0 0 0 0 0 0 0 0 0
Spacing: E2 0 0 0 0 0 0 0 0 0 0 0 0 0

KROGEN 1-19D NWNE 19-155-95 F#: 8246 SOW: F C-O: 353574 C-W: 51604 C-G: 1794892 COMP: 6/25/1981
R&LU: 8292 760 31 472 28 762 15 769 30 763 29 745 30 622 31 605 31 767 30 725 31 568 30 673 31 8231
Spacing: E2 111 45 104 147 101 160 42 2 100 101 39 58 1010
4819 2410 3747 5684 5115 5534 5363 5158 5043 5260 4512 4414 57059

R. A. PEARSON 17-23 NESW 17-155-95 F#: 8899 SOW: F C-O: 99175 C-W: 17267 C-G: 867947 COMP: 2/26/1984
R&LU: 2513 254 28 241 25 224 27 246 27 182 25 195 22 203 25 230 27 203 24 269 26 227 28 154 29 2628
Spacing: W2 83 26 104 159 19 76 54 8 47 84 46 4 710
2199 1772 2095 2141 1874 1964 1782 2193 1834 2275 2170 1151 23450

R. H. ANDERSON 19-14 SWSW 19-155-95 F#: 9625 SOW: F C-O: 1364948 C-W: 98679 C-G: 4539251 COMP: 9/3/1982
R&LU: 49330 4959 30 3407 22 4756 31 4906 30 2188 29 4487 30 4584 30 3356 30 3812 30 3894 28 1803 28 7153 19 49305
Spacing: W2 709 394 664 830 441 868 689 590 478 564 253 1314 7794
17857 12453 17781 17583 8046 16188 15035 11448 14299 14432 6904 20684 172710

WILLISTON PROJECTS, INC. ET AL 25-41 NENE 25-155-96 F#: 10657 SOW: F C-O: 360709 C-W: 36472 C-G: 1000912 COMP: 5/4/1984
R&LU: 9536 0 0 0 0 1735 17 1586 30 491 17 0 0 1071 22 1399 26 1027 29 948 31 631 30 651 31 9539
Spacing: E2 0 0 424 441 55 0 328 681 103 166 33 78 2309
0 0 1855 3709 1231 0 2448 3470 2598 2094 1488 1585 20478

FERGUSON 32-22 SENW 32-155-95 F#: 11089 SOW: AL C-O: 389450 C-W: 123747 C-G: 894098 COMP: 11/19/1984
R&LU: 13160 1274 31 1069 28 1165 31 1135 30 1168 31 1101 30 1084 28 1186 31 732 30 1062 31 1419 30 1108 31 13503
Spacing: W2 513 242 393 527 397 423 368 25 248 366 187 310 3999
3673 3222 3382 3124 3094 2891 2755 3075 2533 2583 2572 2728 35632

ANDERSON 24-23 NESW 24-155-96 F#: 13476 SOW: TA C-O: 53481 C-W: 15390 C-G: 114094 COMP: 1/10/1994
Pool Totals: Oil 7247 5189 8642 8642 4792 6528 7564 6776 6541 6898 4648 9739 83206
Wells: 7 Wtr 1416 707 1689 2104 1013 1527 1481 1306 976 1281 558 1764 15822
Gas 28548 19857 28860 32241 19360 26577 27383 25344 26307 26644 17646 30562 309329

CARTER - MADISON
EAGLE OPERATING, INC.

EM ARNOLD 28-10 H NWSE 28-162-90 F#: 10702 SOW: PNA C-O: 5309 C-W: 10648 C-G: 2449 COMP: 4/20/1984
R&LU: 0 0 0
Spacing: WSE 0 0 0

E-M SCHULTZ 33-12H NWSW 33-162-90 F#: 10773 SOW: PNA C-O: 23602 C-W: 99426 C-G: 13558 COMP: 6/10/1984

E. M. MELBY 13-7 SWNE 13-162-90 F#: 13253 SOW: PNA C-O: 16747 C-W: 9542 C-G: 16460 COMP: 12/6/1991

Operator-Lease	Jan	Feb	Mar	Apr	May	Jun	Jul	Aug	Sep	Oct	Nov	Dec	2005 Total
----------------	-----	-----	-----	-----	-----	-----	-----	-----	-----	-----	-----	-----	------------

WHITING OIL AND GAS CORPORATION

HILBERT 1			SWSE 13-162-90	F#: 10383	SOW: AL	C-O: 110889	C-W: 87653	C-G: 123456	COMP: 11/7/1983				
R&LU: 2305	174 30	189 28	201 31	195 30	199 31	184 30	200 31	213 31	174 30	180 31	193 30	203 31	2305
Spacing: SSE	53	46	65	55	63	56	66	122	53	58	118	67	822
	90	84	93	90	102	90	93	93	90	93	90	93	1101
CLAYTON 1			SWNW 18-162-89	F#: 10509	SOW: AL	C-O: 73927	C-W: 101894	C-G: 30937	COMP: 1/6/1984				
R&LU: 2526	220 28	111 14	279 21	218 29	210 31	214 30	192 31	209 31	176 30	198 31	188 30	183 25	2398
Spacing: WNW	128	60	121	131	98	141	114	125	116	105	153	124	1416
	196	95	147	210	217	210	217	217	210	217	210	200	2346
Pool Totals: Oil	394	300	480	413	409	398	392	422	350	378	381	386	4703
Wells: 5 Wtr	181	106	186	186	161	197	180	247	169	163	271	191	2238
Gas	286	179	240	300	319	300	310	310	300	310	300	293	3447

**CARTER - MIDALE/NESSON
DENALI OIL & GAS MANAGEMENT, LLC**

NORGAARD UNIT 1			NENE 8-162-89	F#: 15933	SOW: AL	C-O: 2171	C-W: 3318	C-G: 700	COMP: 12/12/2005				
R&LU: 1842												2171 21	2171
Spacing: ICO												3318	3318
												700	700

EAGLE OPERATING, INC.

EM ARNOLD 28-10 H			NWSE 28-162-90	F#: 10702	SOW: AL	C-O: 1020	C-W: 690	C-G: 0	COMP: 12/16/2005				
R&LU: 819												1020 20	1020
Spacing: SE												690	690
												0	0

E-M SCHULTZ 33-12H			NWSW 33-162-90	F#: 10773	SOW: AL	C-O: 168	C-W: 3116	C-G: 0	COMP: 12/16/2005				
R&LU: 0										90 15	78 13	168	
Spacing: SE										1558	1558	3116	
										0	0	0	

E. M. MELBY 13-7			SWNE 13-162-90	F#: 13253	SOW: AL	C-O: 14639	C-W: 66680	C-G: 6755	COMP: 6/12/2001				
R&LU: 1715	63 7	55 4	72 17	152 23	143 17	219 29	115 17	181 31	173 30	165 30	157 30	379 7	1874
Spacing: NE	245	140	595	805	595	1015	595	1085	1050	1050	0	245	7420
	35	20	85	115	85	145	85	155	30	150	150	35	1090

NANCE PETROLEUM CORPORATION

DURWARD ET AL 11-24			NWN 24-162-90	F#: 14531	SOW: AL	C-O: 77811	C-W: 91647	C-G: 66970	COMP: 1/17/1997				
R&LU: 2867	244 31	216 28	238 31	226 30	232 31	217 30	219 31	216 31	272 24	282 31	240 30	244 31	2846
Spacing: SEC	792	728	799	765	795	764	779	792	944	1081	915	897	10051
	313	283	313	302	311	303	313	313	229	313	303	313	3609

BRADLEY 44-7H			SESE 7-162-89	F#: 14726	SOW: AL	C-O: 25176	C-W: 343984	C-G: 58249	COMP: 11/2/1997				
R&LU: 2680	247 31	220 27	247 30	223 30	233 31	222 30	223 31	219 31	215 30	213 30	185 30	192 31	2639
Spacing: SEC	3837	3317	3701	3612	3721	3502	3625	3646	3491	3440	2846	2708	41446
	661	555	628	635	661	640	628	641	617	622	620	643	7551

MERTES 44-27H			SESE 27-162-90	F#: 14795	SOW: AL	C-O: 93448	C-W: 93810	C-G: 184152	COMP: 2/9/1998				
R&LU: 3925	202 31	179 28	198 31	183 30	190 31	176 30	160 31	168 31	366 19	1025 31	637 30	561 31	4045
Spacing: SEC	625	575	629	624	641	606	652	647	310	386	750	719	7164
	585	484	532	523	546	501	557	543	270	1448	1003	879	7871

PEDERSEN 44-11H			SESE 11-162-90	F#: 14844	SOW: AL	C-O: 28739	C-W: 84860	C-G: 7111	COMP: 9/16/1998				
R&LU: 1445	140 31	122 28	124 25	126 30	134 31	124 30	126 31	127 30	117 30	116 31	54 15	113 12	1423
Spacing: SEC	591	484	500	655	652	618	565	615	598	603	285	448	6614
	43	39	35	42	43	42	43	41	42	43	21	16	450

ANDERSON 44-32H			SESE 32-162-90	F#: 14875	SOW: F	C-O: 122598	C-W: 26944	C-G: 333962	COMP: 11/2/1998				
R&LU: 7753	712 31	629 28	698 31	659 30	679 31	653 30	642 31	637 31	580 30	605 31	595 30	622 31	7711
Spacing: SEC	483	389	420	398	404	375	413	402	386	394	390	396	4850
	1108	951	977	953	923	906	922	866	798	775	755	743	10677

Operator-Lease	Jan	Feb	Mar	Apr	May	Jun	Jul	Aug	Sep	Oct	Nov	Dec	2005 Total
Pool Totals: Oil	1608	1421	1577	1569	1611	1611	1485	1548	1723	2406	1958	5380	23897
Wells: 9 Wtr	6573	5633	6644	6859	6808	6880	6629	7187	6779	6954	6744	10979	84669
Gas	2745	2332	2570	2570	2569	2537	2548	2559	1986	3351	2852	3329	31948

**CARTWRIGHT - DUPEROW
NANCE PETROLEUM CORPORATION**

ISZLEY-USA 1			NWSW 1-150-104	F#: 12216	SOW: AL	C-O: 52181	C-W: 94737	C-G: 42493	COMP: 11/14/1987				
R&LU: 3555	314 30	393 28	387 31	343 30	375 31	292 28	292 27	330 31	316 30	279 26	261 30	0 0	3582
Spacing: W2*	0	0	802	716	719	604	566	716	659	552	562	0	5896
	227	99	175	168	139	110	82	108	118	110	99	0	1435

**CARTWRIGHT - INTERLAKE
PRIDE ENERGY, AN OKLAHOMA GENERAL PARTNERSHIP**

USA 43-11			NESE 11-150-104	F#: 6839	SOW: PNA	C-O: 8568	C-W: 135580	C-G: 8876	COMP: 3/14/1987
-----------	--	--	-----------------	----------	----------	-----------	-------------	-----------	-----------------

**CARTWRIGHT - MADISON
ANR PRODUCTION COMPANY**

USA 21-12-84			NENW 12-150-104	F#: 6775	SOW: PNA	C-O: 121096	C-W: 231221	C-G: 92213	COMP: 9/21/1980
USA 41-14-131			NENE 14-150-104	F#: 7971	SOW: PNA	C-O: 287	C-W: 5532	C-G: 18	COMP: 6/25/1981

HEADINGTON OIL LIMITED PARTNERSHIP

SHAIDE ET AL 32-1			SWNE 1-150-104	F#: 12317	SOW: PNA	C-O: 82954	C-W: 272759	C-G: 92022	COMP: 9/24/1988
-------------------	--	--	----------------	-----------	----------	------------	-------------	------------	-----------------

NANCE PETROLEUM CORPORATION

ISZLEY-USA 1			NWSW 1-150-104	F#: 12216	SOW: AL	C-O: 304759	C-W: 528805	C-G: 266650	COMP: 6/28/1988				
R&LU: 9086	639 26	668 19	1045 31	928 30	1016 31	786 28	793 27	890 31	856 30	807 29	732 30	0 0	9160
Spacing: W2*	0	0	2169	1936	1943	1633	1532	1937	1782	1599	1521	0	16052
	640	168	552	532	455	367	278	372	392	389	336	0	4481

ELLETSON 33-1			NWSE 1-150-104	F#: 12566	SOW: AL	C-O: 100803	C-W: 390992	C-G: 120492	COMP: 3/28/1989				
R&LU: 5890	531 26	589 28	509 31	485 30	379 23	607 30	659 31	497 31	32 28	263 4	727 30	667 31	5945
Spacing: SE	1066	1168	1207	1022	473	1323	1335	1193	141	221	1614	1728	12491
	406	566	468	525	1103	623	633	592	1311	547	521	717	8012

PRIDE ENERGY, AN OKLAHOMA GENERAL PARTNERSHIP

USA 43-11			NESE 11-150-104	F#: 6839	SOW: SI	C-O: 109838	C-W: 582141	C-G: 84882	COMP: 6/25/1988				
R&LU: 3884	468 31	368 28	395 31	386 30	364 31	380 30	362 31	329 31	378 30	91 31	356 30	52 31	3929
Spacing: SE	2723	2153	2224	2156	2207	2150	2177	1845	2113	1424	2585	143	23900
	219	242	289	277	312	310	458	475	361	78	188	27	3236

USA 34-14-86			SWSE 14-150-104	F#: 7929	SOW: PNA	C-O: 187892	C-W: 327157	C-G: 134799	COMP: 2/10/1981				
R&LU: 0	0 0	0 0	0 0	0 0					0 0				0
Spacing: S2*	0	0	0	0					0				0
	0	0	0	0					0				0

Pool Totals: Oil	1638	1625	1949	1799	1759	1773	1814	1716	1266	1161	1815	719	19034
Wells: 7 Wtr	3789	3321	5600	5114	4623	5106	5044	4975	4036	3244	5720	1871	52443
Gas	1265	976	1309	1334	1870	1300	1369	1439	2064	1014	1045	744	15729

**CARTWRIGHT - RED RIVER
PRIDE ENERGY, AN OKLAHOMA GENERAL PARTNERSHIP**

USA 43-11			NESE 11-150-104	F#: 6839	SOW: PNA	C-O: 141212	C-W: 381231	C-G: 177897	COMP: 8/10/1979
-----------	--	--	-----------------	----------	----------	-------------	-------------	-------------	-----------------

**CASH - RED RIVER
CROWN OIL, INC.**

CASH CREEK FEDERAL A 1			SESW 14-135-106	F#: 9209	SOW: PNA	C-O: 224333	C-W: 142465	C-G: 151648	COMP: 3/14/1982
------------------------	--	--	-----------------	----------	----------	-------------	-------------	-------------	-----------------

**CATHMERE - RED RIVER
NANCE PETROLEUM CORPORATION**

FEDERAL 9-5			NWSE 5-149-103	F#: 14692	SOW: AL	C-O: 134646	C-W: 86329	C-G: 201581	COMP: 8/7/1998				
R&LU: 8259	791 28	677 25	746 31	717 30	632 28	453 18	815 31	474 24	646 22	891 30	719 30	690 27	8251
Spacing: E2	1326	1158	1387	1361	1204	729	1494	931	1278	1884	1675	1649	16076
	1287	967	1197	1217	997	535	1140	825	824	1485	1477	1190	13141

Operator-Lease Jan Feb Mar Apr May Jun Jul Aug Sep Oct Nov Dec 2005 Total

CATWALK - DUPEROW
CITATION OIL & GAS CORP.

ND STATE 1-16 SWD SESE 16-154-100 F#: 7504 SOW: PNA C-O: 53472 C-W: 113769 C-G: 25851 COMP: 9/10/1980

CATWALK - MADISON
CITATION OIL & GAS CORP.

HARDY 4 SWSW 17-154-100 F#: 6685 SOW: AL C-O: 199971 C-W: 103772 C-G: 118026 COMP: 4/20/1979
R&LU: 2549 228 28 213 28 244 31 209 30 180 26 0 0 0 0 439 22 219 30 268 31 209 30 241 31 2450
Spacing: SW 192 206 194 201 150 0 0 201 259 217 212 183 2015
57 124 109 115 92 0 0 82 185 178 140 126 1208

DELANEY 2 SENE 18-154-100 F#: 7187 SOW: AL C-O: 50304 C-W: 148617 C-G: 26786 COMP: 9/30/1981
R&LU: 879 63 22 61 28 150 31 103 30 105 31 94 30 84 31 30 30 73 24 56 31 51 30 105 24 975
Spacing: NE 100 146 357 364 315 319 297 199 154 236 155 236 2878
22 28 31 30 31 30 31 30 120 0 60 60 473

LEE 1 NESE 18-154-100 F#: 7285 SOW: AL C-O: 250336 C-W: 75392 C-G: 136099 COMP: 2/14/1981
R&LU: 4506 288 30 216 28 167 8 485 30 521 31 437 30 485 31 453 31 422 30 444 31 420 30 364 30 4702
Spacing: SE 203 195 190 538 374 311 319 455 306 332 298 259 3780
58 54 16 158 170 186 187 181 135 197 126 116 1584

HARDY 5 NWN 20-154-100 F#: 7286 SOW: AL C-O: 128360 C-W: 128001 C-G: 49053 COMP: 5/17/1984
R&LU: 3129 285 31 257 28 283 31 261 30 276 31 269 30 277 31 272 30 248 30 290 31 191 30 168 31 3077
Spacing: NW 377 366 364 387 426 381 362 363 354 319 197 122 4018
95 156 131 125 139 160 167 170 576 85 172 124 2100

B.P.O.E. 1 NENE 19-154-100 F#: 7290 SOW: AL C-O: 212273 C-W: 91601 C-G: 109608 COMP: 12/8/1980
R&LU: 2538 232 30 213 28 247 31 224 30 245 31 207 30 251 31 171 29 250 28 203 31 0 0 269 11 2512
Spacing: NE 359 193 199 185 202 198 204 205 160 192 0 79 2176
69 108 94 101 103 112 116 103 521 177 0 57 1561

FEDORENKO 1-21 NENW 21-154-100 F#: 8137 SOW: AL C-O: 85234 C-W: 216247 C-G: 77312 COMP: 4/20/1981
R&LU: 1508 152 31 134 28 252 31 63 30 170 31 50 11 0 0 0 0 131 14 203 31 165 30 5 1 1325
Spacing: NW 763 642 674 718 657 213 0 0 523 970 745 23 5928
31 28 31 30 31 11 0 0 215 60 80 10 527

JENNER 1-22 SWSW 22-154-100 F#: 9526 SOW: AL C-O: 98818 C-W: 168794 C-G: 134599 COMP: 6/22/1982
R&LU: 1412 210 31 78 15 176 31 109 30 147 29 158 30 167 31 180 29 129 17 0 0 85 10 290 31 1729
Spacing: SW 394 164 318 188 236 259 269 307 238 0 235 496 3104
107 26 47 132 58 84 47 54 119 0 79 113 866

BRAKKEN 2 SWSE 20-154-100 F#: 9657 SOW: AL C-O: 172048 C-W: 203152 C-G: 159743 COMP: 10/26/1982
R&LU: 2578 224 31 183 26 219 31 197 30 225 31 227 29 212 31 188 31 219 30 185 30 205 30 274 30 2558
Spacing: SE 268 195 241 260 264 302 266 288 262 298 286 307 3237
104 86 155 146 121 135 109 110 293 187 168 208 1822

PAPINEAU 1 NWSE 29-154-100 F#: 9969 SOW: AL C-O: 111348 C-W: 11516 C-G: 91424 COMP: 6/9/1983
R&LU: 3028 250 31 260 28 286 31 257 29 303 30 258 30 282 31 278 31 252 30 281 30 261 30 252 23 3220
Spacing: SE 38 43 31 15 21 10 40 11 22 13 26 0 270
86 93 110 69 71 33 52 34 165 112 168 113 1106

MONSON TRUST 1-29 NWSW 29-154-100 F#: 10098 SOW: AL C-O: 239601 C-W: 12927 C-G: 210990 COMP: 5/27/1983
R&LU: 4190 400 31 386 28 383 31 348 30 352 31 345 30 359 31 269 31 315 30 344 31 310 30 332 27 4143
Spacing: SW 39 42 33 60 48 38 50 134 31 30 56 32 593
31 213 247 246 230 238 292 278 415 382 228 199 2999

BRAKKEN 24-30 SENE 30-154-100 F#: 10279 SOW: AL C-O: 123596 C-W: 94589 C-G: 103828 COMP: 9/27/1983
R&LU: 2385 166 25 121 11 196 31 265 29 227 31 198 30 201 31 202 31 191 30 199 31 175 30 204 28 2345
Spacing: NE 211 0 240 452 331 275 292 292 277 266 263 187 3086
47 16 56 58 110 159 166 165 265 203 203 171 1619

COX OIL & GAS, INC.

HANSON 24-15 SESW 15-154-100 F#: 9715 SOW: PNA C-O: 8397 C-W: 16029 C-G: 9671 COMP: 1/14/1983

FLYING J OIL & GAS, INC.

WISEMAN 10-19 NWSE 19-154-100 F#: 9675 SOW: PNA C-O: 42624 C-W: 61709 C-G: 44443 COMP: 2/27/1983

Operator-Lease	Jan	Feb	Mar	Apr	May	Jun	Jul	Aug	Sep	Oct	Nov	Dec	2005 Total
HARDY SALT CO.													
NELSON 1													
OCEAN ENERGY, INC.													
BURDICK 2 21-29													
SAMEDAN OIL CORPORATION													
MAVIS JENNER 1-21													
BRAKKEN 1													
STONE ENERGY CORPORATION													
BURDICK 3 24-20													
R&LU: 3173	189 21	348 28	261 31	257 30	274 31	250 30	265 31	254 31	258 30	260 31	233 30	263 31	3112
Spacing: SW	28	23	0	0	0	0	0	0	0	0	0	0	51
	342	512	555	577	604	596	592	596	485	510	502	509	6380
Pool Totals: Oil	2687	2470	2864	2778	3025	2493	2583	2736	2707	2733	2305	2767	32148
Wells: 18 Wtr	2972	2215	2841	3368	3024	2306	2099	2455	2586	2873	2473	1924	31136
Gas	1049	1444	1582	1787	1760	1744	1759	1803	3494	2091	1926	1806	22245
CATWALK - RED RIVER													
CITATION OIL & GAS CORP.													
LEE 1													
R&LU: 145	9 30	7 28	5 8	16 30	17 31	14 30	16 31	15 31	13 30	14 31	14 30	12 30	152
Spacing: SE	7	6	6	17	12	10	10	15	10	11	10	8	122
	2	2	0	5	5	6	6	6	45	7	4	4	92
CEDAR COULEE - BAKKEN													
ORION OIL & GAS													
GULL STATE 1-16													
R&LU: 260	20 3	30 3	50 3	40 3	40 3	97 6	20 3	20 3	40 3	60 3	33 3	40 3	490
Spacing: S2	0	0	0	0	0	0	0	0	0	0	0	0	0
	0	0	0	0	0	0	0	0	0	0	0	0	0
CEDAR CREEK - MADISON													
ENCORE OPERATING, L.P.													
CEDAR CREEK UNIT 8B 43X-10A-4													
SHELL WESTERN E&P													
CEDAR CREEK UNIT 8B 34X-3A-2													
CEDAR CREEK - ORDOVICIAN													
CEDAR CREEK - ORDOVICIAN UNIT													
ENCORE OPERATING, L.P.													
CEDAR CREEK UNIT 8B 41-23A-1													
R&LU: 0													0
Spacing: U													0
													0
CEDAR CREEK UNIT 8B 43X-10A-4													
R&LU: 26697	2233 31	2072 27	2420 31	2447 29	2372 30	2205 30	2641 30	2252 29	2154 30	1912 30	1952 29	2037 31	26697
Spacing: U	5515	3755	2328	2447	6117	5887	5926	5481	5083	4474	4652	5142	56807
	3201	3178	2692	4787	5520	3591	1695	1077	3536	6460	4886	7728	48351
CEDAR CREEK UNIT 8B 44X-03A-6													
R&LU: 9694	322 31	421 28	403 31	530 30	1001 31	774 30	941 30	876 31	832 30	877 31	1025 30	1692 31	9694
Spacing: U	2272	2797	1611	1898	6213	5745	5242	4889	4359	4758	5027	6280	51091
	10847	9326	7746	12674	16331	11716	15182	11814	10573	9734	9729	32217	157889
CEDAR CREEK UNIT 8B 32X-03A-7													
R&LU: 11186	952 31	920 28	967 31	1019 30	945 31	869 30	1009 31	872 31	844 30	886 31	864 30	1039 31	11186
Spacing: U	17281	17547	9596	10340	26729	26599	25864	23855	22034	22169	21784	21635	245433
	4	9	19	15	463	498	378	653	568	460	494	1616	5177

Operator-Lease	Jan	Feb	Mar	Apr	May	Jun	Jul	Aug	Sep	Oct	Nov	Dec	2005 Total												
CEDAR CREEK UNIT 8B 14X-2A-8			SWSW 2-130-107		F#: 2949	SOW: F	C-O: 409634		C-W: 1852858	C-G: 88363		COMP: 8/2/1961													
R&LU: 6446	692	31	536	28	600	31	377	16	291	16	452	28	415	30	601	31	735	30	672	31	481	30	594	31	6446
Spacing: U	2015	1838	924	498	972	1464	1867	2164	2125	1812	1567	1697	18943												
	3026	3168	2978	3611	2215	4275	4203	4721	3628	2770	3139	4868	42602												
CEDAR CREEK UNIT 8B 42-3A-9			SENE 3-130-107		F#: 2961	SOW: WI	C-O: 480930		C-W: 809698	C-G: 30267		COMP: 9/3/1961													
CEDAR CREEK UNIT 8B 14-11A-10			SWSW 11-130-107		F#: 2962	SOW: F	C-O: 388386		C-W: 410938	C-G: 57177		COMP: 9/7/1961													
R&LU: 3542	344	31	283	28	269	31	283	30	284	30	277	28	370	27	358	30	303	30	255	31	255	30	261	31	3542
Spacing: U	4463	4467	2334	1617	3857	3688	3483	3594	2762	2034	2049	2147	36495												
	888	1185	667	1239	1381	1300	1775	1677	3688	5167	3919	6287	29173												
CEDAR CREEK UNIT 8B 23-11A-11			NESW 11-130-107		F#: 2993	SOW: AL	C-O: 1000629		C-W: 4372680	C-G: 108799		COMP: 11/11/1961													
R&LU: 0	0	0	0	0	0	0	0	0	0	0	0	0	0												
Spacing: U	0	0	0	0	0	0	0	0	0	0	0	0	0												
	0	0	0	0	0	0	0	0	0	0	0	0	0												
CEDAR CREEK UNIT 8B 21-14A-12			NENW 14-130-107		F#: 3035	SOW: AL	C-O: 1110952		C-W: 5249230	C-G: 115613		COMP: 12/6/1961													
R&LU: 8250	751	31	690	28	699	31	679	30	712	31	652	29	742	30	633	30	636	30	680	31	680	30	696	31	8250
Spacing: U	2249	2266	1483	2151	5354	5474	6256	5692	5281	5206	5244	5493	52149												
	1292	1357	727	1266	1474	1488	2505	2087	2109	2056	1560	2502	20423												
CEDAR CREEK UNIT 8B 12X-11A-13			SWNW 11-130-107		F#: 3041	SOW: PNA	C-O: 859524		C-W: 3391355	C-G: 81067		COMP: 12/24/1961													
R&LU: 0	0	0	0	0	0	0	0	0	0	0	0	0	0												
Spacing: U	0	0	0	0	0	0	0	0	0	0	0	0	0												
	0	0	0	0	0	0	0	0	0	0	0	0	0												
CEDAR CREEK UNIT 8B 33X-34B-15			NWSE 34-131-107		F#: 3059	SOW: AI	C-O: 259556		C-W: 406925	C-G: 14896		COMP: 1/29/1962													
R&LU: 0		0	0							0	0		0												
Spacing: U		0	0							0	0		0												
		0	0							0	0		0												
CEDAR CREEK UNIT 8B 34-11A-16			SWSE 11-130-107		F#: 3064	SOW: AL	C-O: 127160		C-W: 162550	C-G: 13891		COMP: 3/25/1962													
R&LU: 5003	397	31	354	26	385	31	396	30	416	31	473	30	524	31	450	31	436	30	427	30	382	30	363	31	5003
Spacing: U	3617	3443	2038	2196	5460	5252	4592	4160	4403	4218	4234	4497	48110												
	12	17	50	45	48	41	31	54	18	16	28	47	407												
CEDAR CREEK UNIT 8B 32-11A-18H			SWNE 11-130-107		F#: 3103	SOW: AI	C-O: 97622		C-W: 4829	C-G: 4955		COMP: 3/25/1962													
CEDAR CREEK UNIT 8B 23-2A-20			NESW 2-130-107		F#: 3133	SOW: AI	C-O: 286662		C-W: 675676	C-G: 13960		COMP: 5/10/1962													
CEDAR CREEK UNIT 8B 23-35B-21			NESW 35-131-107		F#: 3144	SOW: PNA	C-O: 11657		C-W: 4674	C-G: 584		COMP: 8/3/1962													
CEDAR CREEK UNIT 8B 41-14A-22			NENE 14-130-107		F#: 3153	SOW: AL	C-O: 1121186		C-W: 4660607	C-G: 185253		COMP: 7/1/1962													
R&LU: 7638	531	26	536	28	414	30	413	30	426	31	679	30	705	31	684	27	896	29	728	29	793	30	833	31	7638
Spacing: U	6756	5237	2745	2260	3821	4885	4663	3382	3590	2241	2411	2772	44763												
	9	381	1458	1707	1921	1693	1366	2227	2641	1935	2285	3282	20905												
CEDAR CREEK UNIT 8B 41-11A-23			NENE 11-130-107		F#: 3155	SOW: AL	C-O: 745299		C-W: 1286103	C-G: 68015		COMP: 8/4/1962													
R&LU: 14795	1654	31	1502	28	1306	31	1273	30	1181	31	1116	30	1433	30	1148	28	1073	30	1075	30	1135	30	899	31	14795
Spacing: U	723	777	402	460	791	710	586	501	468	680	1377	1421	8896												
	19	40	103	90	137	128	113	181	196	124	111	514	1756												
CEDAR CREEK UNIT 8B 43-14A-24			NESE 14-130-107		F#: 3168	SOW: TA	C-O: 1089358		C-W: 2412740	C-G: 176583		COMP: 8/15/1962													
R&LU: 1017	584	24	0	0	27	31	28	30	30	31	28	30	32	30	27	30	49	30	92	31	91	30	29	31	1017
Spacing: U	1357	0	14	15	37	36	35	52	192	184	74	32	2028												
	7277	0	858	123	32	31	44	120	575	743	1416	3047	14266												
CEDAR CREEK UNIT 8B 21-11A-25			NENW 11-130-107		F#: 3190	SOW: AI	C-O: 119583		C-W: 36794	C-G: 14988		COMP: 9/27/1962													
CEDAR CREEK UNIT 8B 43X-34B-26			NESE 34-131-107		F#: 3222	SOW: PNA	C-O: 59279		C-W: 30815	C-G: 3846		COMP: 10/19/1962													
CEDAR CREEK UNIT 8B 43-11A-27			NESE 11-130-107		F#: 3224	SOW: AL	C-O: 388481		C-W: 860922	C-G: 34592		COMP: 10/25/1962													
R&LU: 3849	321	25	383	28	334	31	311	30	355	31	316	24	519	31	449	31	281	29	187	30	221	30	172	17	3849
Spacing: U	616	768	388	460	1026	580	387	357	403	136	237	608	5966												
	10	36	85	90	80	34	42	72	37	4	11	72	573												

Operator-Lease	Jan	Feb	Mar	Apr	May	Jun	Jul	Aug	Sep	Oct	Nov	Dec	2005 Total												
CEDAR CREEK UNIT 8B 12-2A-28			SWNW 2-130-107	F#: 3244	SOW: AL	C-O: 624445	C-W: 5107637	C-G: 89978	COMP: 11/5/1962																
R&LU: 3637	536	31	504	28	332	20	269	15	267	21	163	29	258	30	231	31	245	30	253	30	281	30	298	31	3637
Spacing: U	9223	9126	3233	2678	6936	5292	5551	5143	4263	4235	4282	4468	64430												
	58	47	24	28	35	19	29	477	1661	1752	1497	1999	7626												
CEDAR CREEK UNIT 8B 21-13A-29			NENW 13-130-107	F#: 3248	SOW: AI	C-O: 159108	C-W: 23820	C-G: 20424	COMP: 11/12/1962																
CEDAR CREEK UNIT 8B 32-02A-30			SWNE 2-130-107	F#: 3257	SOW: AI	C-O: 18766	C-W: 663	C-G: 2663	COMP: 12/20/1962																
CEDAR CREEK UNIT 8B 34-02A-31			SWSE 2-130-107	F#: 3264	SOW: F	C-O: 574973	C-W: 1050285	C-G: 187797	COMP: 12/1/1962																
R&LU: 18105	1581	31	1496	28	1519	31	1371	30	1434	31	1823	30	1754	30	1486	31	1455	30	1529	31	1427	30	1230	31	18105
Spacing: U	3230	3323	1720	1414	3423	4059	3293	2982	2840	2932	2785	2408	34409												
	7610	8404	7119	9484	10397	9980	10130	8206	11355	14184	10860	17550	125279												
CEDAR CREEK UNIT 8B 23-12A-32			NESW 12-130-107	F#: 3282	SOW: AI	C-O: 75555	C-W: 6051	C-G: 5408	COMP: 2/5/1963																
CEDAR CREEK UNIT 8B 34X-14A-33			SWSE 14-130-107	F#: 3283	SOW: F	C-O: 556818	C-W: 743969	C-G: 239326	COMP: 1/1/1963																
R&LU: 47761	1770	31	1455	28	2264	31	2785	30	3945	31	4231	30	4970	30	4849	31	5113	30	5405	31	5323	30	5651	31	47761
Spacing: U	5785	5290	2607	2095	5770	6175	5604	4964	4117	3764	3761	3465	53397												
	14580	15367	9446	14835	12861	12521	22228	15228	12655	9374	8377	15640	163112												
CEDAR CREEK UNIT 8B 43-13A-34			NESE 13-130-107	F#: 3305	SOW: F	C-O: 59946	C-W: 213098	C-G: 46420	COMP: 1/21/1963																
R&LU: 7749	536	29	579	28	385	29	336	30	449	30	469	29	575	29	984	31	1183	30	952	31	626	26	675	31	7749
Spacing: U	3216	2451	1184	1455	3998	4129	4180	3363	2266	1799	1301	1254	30596												
	3161	3422	1685	3129	2553	1988	3411	5475	4807	3966	2061	3361	39019												
CEDAR CREEK UNIT 8B 21-12A-35H			NENW 12-130-107	F#: 3324	SOW: AI	C-O: 20047	C-W: 35780	C-G: 2103	COMP: 3/5/1963																
CEDAR CREEK UNIT 8B 43-12A-37			NESE 12-130-107	F#: 3362	SOW: F	C-O: 278656	C-W: 188250	C-G: 57054	COMP: 5/9/1963																
R&LU: 8137	658	31	573	28	493	31	492	30	623	31	601	30	873	31	791	31	690	30	836	31	817	30	690	29	8137
Spacing: U	853	1070	660	687	1477	1454	1814	1793	1769	1414	1674	1592	16257												
	1612	2119	1303	1998	2210	2424	4902	4262	4028	3203	2682	3804	34547												
CEDAR CREEK UNIT 8B 41X-10A-3R			SENE 10-130-107	F#: 3429	SOW: AI	C-O: 226622	C-W: 400377	C-G: 3167	COMP: 10/17/1963																
CEDAR CREEK UNIT 8B 41-12A-42			NENE 12-130-107	F#: 3448	SOW: PNA	C-O: 262750	C-W: 194387	C-G: 10126	COMP: 12/23/1963																
CEDAR CREEK UNIT 8B 31X-02A-47			NWNE 2-130-107	F#: 3739	SOW: AL	C-O: 19272	C-W: 47390	C-G: 812	COMP: 1/2/1965																
R&LU: 16690	26	31	25	27	27	31	28	30	10	10	0	0	1810	31	4498	31	2887	30	2812	30	2462	30	2105	28	16690
Spacing: U	2405	2380	1335	1439	1155	0	4305	5754	6334	6439	6689	6273	44508												
	4	9	19	15	5	0	35	129	16	20	81	169	502												
CEDAR CREEK UNIT 8B 13X-7C-48			NWSW 7-130-106	F#: 3747	SOW: F	C-O: 326464	C-W: 234395	C-G: 81851	COMP: 1/24/1965																
R&LU: 14356	490	27	859	27	806	30	877	30	758	22	1626	30	1277	30	1409	31	1516	30	1545	31	1553	30	1640	31	14356
Spacing: U	301	878	679	757	1703	3394	2062	3115	2897	2634	2496	2638	23554												
	3762	5152	2062	3165	3910	6342	8020	7253	6036	5055	3665	5912	60334												
CEDAR CREEK UNIT 8B 22X-14A-49			SENE 14-130-107	F#: 3807	SOW: AI	C-O: 113834	C-W: 424221	C-G: 6961	COMP: 3/27/1965																
CEDAR CREEK UNIT 8B 31X-34B45RH			NWNE 34-131-107	F#: 3820	SOW: AL	C-O: 18128	C-W: 58031	C-G: 353	COMP: 3/30/1965																
R&LU: 12143	1124	28	1176	28	1152	31	1189	30	1055	31	920	30	1094	31	981	31	901	30	863	29	858	30	830	31	12143
Spacing: U	3723	4001	1952	2077	5229	5081	4749	4343	3947	3705	3765	3800	46372												
	0	8	45	30	19	14	3	0	20	22	14	23	198												
CEDAR CREEK UNIT 8B 21-18C-50			NENW 18-130-106	F#: 4001	SOW: F	C-O: 368917	C-W: 329354	C-G: 62728	COMP: 12/29/1965																
R&LU: 19845	1902	31	1635	28	1616	31	1698	30	1781	31	1569	30	1542	29	1406	31	1536	30	1928	31	1699	30	1533	31	19845
Spacing: U	1716	1698	815	193	480	617	1029	1008	1879	2870	1085	1396	14786												
	3328	3388	1724	3165	3684	3667	4884	4343	4075	3627	2399	3691	41975												
CEDAR CREEK UNIT 8B 41X-18C-52			NENE 18-130-106	F#: 4033	SOW: AL	C-O: 80137	C-W: 125173	C-G: 6479	COMP: 3/16/1966																
R&LU: 16063	0	0	658	28	2230	31	2133	30	2263	31	2170	30	1583	31	1253	31	999	30	986	31	878	30	910	31	16063
Spacing: U	0	3319	737	757	2116	2351	3262	3253	2432	2351	2351	2401	25330												
	0	12	22	30	39	41	65	122	58	65	42	81	577												
CEDAR CREEK UNIT 8B 23-13A-38R			NESW 13-130-107	F#: 8217	SOW: AL	C-O: 166641	C-W: 1371043	C-G: 37154	COMP: 3/23/1981																
R&LU: 4430	332	27	314	28	301	31	358	30	436	29	414	29	369	29	555	29	687	29	430	17	234	11	0	0	4430
Spacing: U	2423	3766	2013	1780	4455	4321	3831	3325	2751	1529	1752	0	31946												
	5	12	19	40	55	30	30	243	347	201	224	0	1206												

Operator-Lease	Jan	Feb	Mar	Apr	May	Jun	Jul	Aug	Sep	Oct	Nov	Dec	2005 Total													
CEDAR CREEK UNIT 8B 34X-3A-2R			SWSE 3-130-107	F#: 8519	SOW: AL	C-O: 661753	C-W: 2772580	C-G: 56148	COMP: 7/13/1964																	
R&LU: 7343	650	31	600	28	605	31	623	30	619	30	563	29	620	28	534	31	545	30	708	31	708	30	568	29	7343	
Spacing: U	3676		3676		1968		2136		5168		4888		4235		4128		3963		4697		4732		4329		47596	
	4		73		224		136		177		148		175		1142		1016		899		989		196		5179	
CEDAR CREEK UNIT 8B 33X-3A-5R			NWSE 3-130-107	F#: 9664	SOW: PNA	C-O: 86342	C-W: 1989985	C-G: 26733	COMP: 9/10/1982																	
CEDAR CREEK UNIT 8B 31X-3A-56			NWNE 3-130-107	F#: 9699	SOW: AL	C-O: 446163	C-W: 2061492	C-G: 63524	COMP: 9/16/1982																	
R&LU: 15078	1501	31	1270	28	1074	31	1072	28	1250	31	1400	30	1532	31	1321	31	1144	30	1164	31	1161	30	1189	31	15078	
Spacing: U	3198		3126		1735		1808		4470		3170		3035		2795		2106		2010		1975		1989		31417	
	4		23		93		423		636		980		799		1377		1002		774		1244		3222		10577	
CEDAR CREEK UNIT 8B 14X-7C-57			SWSW 7-130-106	F#: 9700	SOW: AI	C-O: 17331	C-W: 7242	C-G: 976	COMP: 10/13/2003																	
USA 14-26-61			SWSW 26-131-107	F#: 10444	SOW: AL	C-O: 25142	C-W: 102662	C-G: 4135	COMP: 2/27/1984																	
R&LU: 4838	221	17	411	23	833	31	453	30	363	29	387	28	459	31	393	31	381	30	396	31	359	30	182	20	4838	
Spacing: U	2074		2549		991		796		1797		2703		3477		3176		1741		1496		1417		814		23031	
	5		17		55		45		41		13		11		18		16		13		37		88		359	
USA 22-24-58			SENW 24-130-107	F#: 10445	SOW: F	C-O: 31174	C-W: 166592	C-G: 42020	COMP: 3/11/1984																	
R&LU: 11829	556	31	1039	28	978	29	934	30	913	31	1024	30	1173	30	1146	30	1144	30	549	14	1533	29	840	19	11829	
Spacing: U	608		375		291		341		801		1177		1147		1104		1068		497		1329		562		9300	
	84		816		2472		4679		5360		3214		4718		4251		4216		1764		3575		3781		38930	
CEDAR CREEK UNIT 8B 23-13A-38RR			NESW 13-130-107	F#: 11638	SOW: AL	C-O: 49425	C-W: 103526	C-G: 5071	COMP: 11/18/1985																	
R&LU: 9071	533	31	662	28	656	31	778	30	906	31	942	30	820	30	688	31	690	30	818	31	821	30	757	31	9071	
Spacing: U	3496		831		461		482		1471		1916		1696		840		662		745		753		484		13837	
	260		36		65		30		32		41		34		42		48		76		84		95		843	
CEDAR CREEK UNIT 8B 12-12A-63			SWNW 12-130-107	F#: 12103	SOW: AL	C-O: 161652	C-W: 468287	C-G: 26594	COMP: 8/17/1987																	
R&LU: 16001	1797	31	1865	28	1758	31	1415	30	1368	29	1361	29	1336	30	1048	30	946	30	976	31	1010	30	1121	30	16001	
Spacing: U	1978		1989		1082		786		1668		1427		2024		1988		2159		1881		2051		3198		22231	
	37		82		143		257		301		417		722		694		962		755		612		1528		6510	
CEDAR CREEK UNIT 8B 14-12A-62			SWSW 12-130-107	F#: 12104	SOW: AL	C-O: 190195	C-W: 711575	C-G: 20159	COMP: 7/8/1987																	
R&LU: 16800	1452	31	1593	28	1727	31	1534	30	1410	31	1403	30	1305	29	1105	30	1352	30	1358	31	1295	30	1266	31	16800	
Spacing: U	807		831		374		356		815		782		661		607		706		646		576		617		7778	
	14		36		62		54		64		69		42		71		81		53		56		107		709	
CEDAR CREEK UNIT 8B 34-12A-65H			SWSE 12-130-107	F#: 12171	SOW: AL	C-O: 250699	C-W: 141867	C-G: 27880	COMP: 2/3/1988																	
R&LU: 12103	1084	31	1063	28	1353	31	1556	30	1606	31	1264	30	785	31	640	31	746	30	684	31	676	30	646	31	12103	
Spacing: U	1012		1093		415		312		691		536		1700		1625		1285		1259		1294		1083		12305	
	9		29		86		90		136		279		313		586		590		516		650		1016		4300	
CEDAR CREEK 11X-24H-66			NWN 24-130-107	F#: 13780	SOW: AL	C-O: 176463	C-W: 398583	C-G: 27981	COMP: 7/15/1995																	
R&LU: 9168	566	31	396	21	475	31	493	30	582	30	681	30	863	31	1153	31	1187	30	1126	30	906	30	740	31	9168	
Spacing: U	2419		1736		1350		1751		3936		3211		3363		2995		2474		1453		1688		1770		28146	
	42		156		525		1084		1388		908		1351		1502		1354		1275		1000		1856		12441	
CEDAR CREEK 33X-12AH68			NWSE 12-130-107	F#: 13847	SOW: TA	C-O: 49372	C-W: 72499	C-G: 11791	COMP: 2/23/1996																	
R&LU: 55	55	5	0	0	0	0	0	0	0	0	0	0	0	0	0	0	0	0	0	0	0	0	0	0	0	55
Spacing: U	80		0		0		0		0		0		0		0		0		0		0		0		80	
	182		0		0		0		0		0		0		0		0		0		0		0		182	
CEDAR CREEK 11X-18CH69			NWN 18-130-106	F#: 14106	SOW: TA	C-O: 48750	C-W: 89126	C-G: 4415	COMP: 4/25/1996																	
R&LU: 0	0	0	0	0	0	0	0	0	0	0	0	0	0	0	0	0	0	0	0	0	0	0	0	0	0	0
Spacing: U	0		0		0		0		0		0		0		0		0		0		0		0		0	
	0		0		0		0		0		0		0		0		0		0		0		0		0	
CEDAR CREEK UNIT 24X-07C-73			SESW 7-130-106	F#: 14192	SOW: AI	C-O: 11549	C-W: 128567	C-G: 4188	COMP: 10/15/2002																	
CEDAR CREEK 14X-36BH-70			SWSW 36-131-107	F#: 14622	SOW: AL	C-O: 47350	C-W: 84401	C-G: 5630	COMP: 6/26/1997																	
R&LU: 7436	745	31	805	28	749	31	623	30	653	31	499	30	573	31	506	31	490	30	608	31	623	30	562	29	7436	
Spacing: U	277		392		215		163		406		399		390		358		330		407		422		407		4166	
	8		38		137		105		111		39		11		18		16		178		223		375		1259	

Operator-Lease	Jan	Feb	Mar	Apr	May	Jun	Jul	Aug	Sep	Oct	Nov	Dec	2005 Total													
CEDAR CREEK 32X-13A-71			SWNE 13-130-107	F#: 15070	SOW: AL	C-O: 49602	C-W: 24602	C-G: 6766	COMP: 2/4/2001																	
R&LU: 11844	872	31	881	28	918	31	1011	30	1087	31	993	30	1158	31	998	31	944	27	1019	31	1019	30	944	28	11844	
Spacing: U	446		477		286		344		866		718		831		757		763		957		889		814		8148	
	30		99		196		421		648		418		378		356		324		264		110		61		3305	
CEDAR CREEK 12-13A-72H			SWNW 13-130-107	F#: 15071	SOW: AI	C-O: 2373	C-W: 21855	C-G: 68	COMP: 3/17/2001																	
CEDAR CREEK UNIT 33X-24-74			NWSE 24-130-107	F#: 15250	SOW: AI	C-O: 56004	C-W: 15992	C-G: 5110	COMP: 10/30/2002																	
CEDAR CREEK UNIT 43X-07C-75			NESE 7-130-106	F#: 15311	SOW: AI	C-O: 9252	C-W: 9806	C-G: 919	COMP: 12/3/2002																	
CEDAR CREEK 43X-24-76			NESE 24-130-107	F#: 15384	SOW: AI	C-O: 77923	C-W: 22607	C-G: 27047	COMP: 12/3/2002																	
R&LU: 23797	1035	31	887	22	1262	31	1177	30	1533	29	1965	28	2251	28	2128	31	2719	29	2823	29	2907	29	3110	31	23797	
Spacing: U	253		270		222		175		325		501		481		486		670		1229		979		886		6477	
	13		23		110		110		840		1726		2463		2276		2692		3042		2859		5319		21473	
CEDAR CREEK 12X-01A-77			SWNW 1-130-107	F#: 15385	SOW: AL	C-O: 52712	C-W: 303192	C-G: 16755	COMP: 6/17/2003																	
R&LU: 13058	1394	31	1273	28	1132	31	1160	30	1330	31	1187	28	1431	30	1262	31	851	23	917	31	591	22	530	31	13058	
Spacing: U	7095		6752		3500		3739		8900		8392		8759		8427		7203		12548		7965		8955		92235	
	29		371		744		1101		830		883		1238		836		874		1959		1252		2984		13101	
CEDAR CREEK 24X-19-78H			SESW 19-130-106	F#: 15462	SOW: AI	C-O: 615	C-W: 3938	C-G: 70	COMP: 12/28/2003																	
CEDAR CREEK 11X-12A-81H			NWN 12-130-107	F#: 15475	SOW: AL	C-O: 19551	C-W: 11244	C-G: 1533	COMP: 5/5/2004																	
R&LU: 8795	881	31	843	28	779	31	821	30	861	31	673	30	748	31	645	31	626	30	636	29	655	29	627	30	8795	
Spacing: U	496		504		262		234		258		223		211		194		55		321		693		682		4133	
	16		31		55		49		64		55		42		72		50		36		44		69		583	
CEDAR CREEK 34X-02A-82H			SWSE 2-130-107	F#: 15476	SOW: F	C-O: 26206	C-W: 44509	C-G: 85389	COMP: 6/13/2004																	
R&LU: 9993	1058	31	466	23	1269	31	679	30	846	31	745	30	817	30	746	31	708	30	802	31	883	30	974	31	9993	
Spacing: U	1817		819		1513		712		2106		1948		1804		1852		1711		1924		2110		2170		20486	
	672		1382		4598		4294		6527		6561		9812		10882		9453		8428		6676		10136		79421	
CEDAR CREEK 31X-24-83H			NWNE 24-130-107	F#: 15477	SOW: AI	C-O: 11951	C-W: 11482	C-G: 1378	COMP: 12/29/2003																	
CEDAR CREEK 42X-24-84H			SENE 24-130-107	F#: 15478	SOW: AL	C-O: 17805	C-W: 21037	C-G: 1994	COMP: 1/22/2004																	
R&LU: 7101	449	31	449	28	509	31	500	30	564	31	563	30	667	31	554	31	695	30	765	31	749	30	637	31	7101	
Spacing: U	632		633		249		321		849		1047		1164		1216		1305		927		741		266		9350	
	6		36		73		30		32		55		44		34		54		126		136		186		812	
CEDAR CREEK 31X-30-85H			NWNE 30-130-106	F#: 15479	SOW: AL	C-O: 17888	C-W: 34711	C-G: 757	COMP: 1/12/2004																	
R&LU: 4800	391	31	364	28	393	31	346	30	404	31	396	30	493	30	514	31	408	30	385	31	368	30	338	31	4800	
Spacing: U	983		657		349		327		855		792		1218		1410		1114		1150		1166		1231		11252	
	12		9		19		15		16		14		2		10		16		13		1		111		238	
CEDAR CREEK 43X-30-86H			NESE 30-130-106	F#: 15528	SOW: AL	C-O: 33134	C-W: 55027	C-G: 786	COMP: 4/16/2004																	
R&LU: 14398	1480	31	1221	28	1132	31	1302	30	1289	31	1150	30	1305	30	1118	31	1062	30	1104	31	1104	30	1131	31	14398	
Spacing: U	2176		1823		950		1136		2367		2464		2759		2575		2171		2080		2140		2242		24883	
	17		28		19		15		16		14		3		1		13		3		14		23		166	
CEDAR CREEK 12X-19-89H			SWNW 19-130-106	F#: 15531	SOW: AI	C-O: 24715	C-W: 12520	C-G: 1005	COMP: 7/12/2004																	
R&LU: 0			0	0			0	0				0	0				0	0							0	
Spacing: U			0				0					0					0								0	
			0				0					0					0								0	
CEDAR CREEK 13-31-90H			NWSW 31-130-106	F#: 15559	SOW: AL	C-O: 11041	C-W: 55932	C-G: 176	COMP: 11/7/2004																	
R&LU: 8132	1180	31	837	28	795	31	801	30	640	26	647	30	712	30	649	30	611	30	415	31	425	30	420	31	8132	
Spacing: U	3585		3989		2032		2114		4391		5169		5028		4566		4065		4189		4219		4599		47946	
	4		9		18		15		13		14		10		17		16		13		14		23		166	
CEDAR CREEK 24X-29-91H			SESW 29-130-106	F#: 15627	SOW: AL	C-O: 20726	C-W: 25020	C-G: 153	COMP: 12/13/2004																	
R&LU: 17605	3007	31	2083	28	1816	31	1702	30	1627	31	1306	29	1420	30	1235	31	870	30	864	31	1172	30	503	12	17605	
Spacing: U	3343		2585		1183		1048		2214		1931		2083		1953		1469		1406		1308		535		21058	
	7		9		7		15		16		6		10		18		16		13		14		9		140	
CEDAR CREEK 41X-30-87H			NENE 30-130-106	F#: 15639	SOW: AI	C-O: 5922	C-W: 27301	C-G: 134	COMP: 12/3/2004																	
R&LU: 5077	1223	31	723	28	637	31	571	30	546	31	387	23	517	27	473	29	0	0							5077	
Spacing: U	4831		3172		1646		1502		3358		2473		2769		2706		0									22457
	17		22		18		15		16		11		9		17		0									125

Operator-Lease	Jan	Feb	Mar	Apr	May	Jun	Jul	Aug	Sep	Oct	Nov	Dec	2005 Total
CEDAR CREEK 13-29-92H R&LU: 6867 Spacing: U			NESW 29-130-106 141 1 2485 28 226 3684 2 28	F#: 15698 1374 30 5098 15	SOW: PNA 893 22 3336 10	C-O: 6867 1184 30 3744 10			C-W: 18662 654 24 2113 3		C-G: 81 113 30 1778 14		COMP: 3/30/2005 6867 18662 81
CEDAR CREEK 32X-36-93H R&LU: 782 Spacing: U			SWNE 36-130-107	F#: 15747	SOW: AL	C-O: 782			C-W: 13737 52 16 925 7		C-G: 59 129 31 1778 14		COMP: 9/27/2005 782 13737 59
CEDAR CREEK 13X-23-96H R&LU: 4065 Spacing: U			NWSW 23-130-107	F#: 15782	SOW: AL	C-O: 4065			C-W: 6767		C-G: 35 2343 19 4065 13		COMP: 11/11/2005 4065 6767 35
SHELL WESTERN E&P													
CEDAR CREEK UNIT 8B 34X-3A-2			SWSE 3-130-107	F#: 2677	SOW: PNA	C-O: 107954			C-W: 94220		C-G: 17474		COMP: 7/26/1960
CEDAR CREEK UNIT 8B 41X-10A-3			NENE 10-130-107	F#: 2717	SOW: PNA	C-O: 54485			C-W: 33335		C-G: 23477		COMP: 8/29/1960
CEDAR CREEK UNIT 8B 33X-3A-5			NWSE 3-130-107	F#: 2784	SOW: PNA	C-O: 130343			C-W: 846		C-G: 12801		COMP: 12/23/1960
CEDAR CREEK UNIT 8B 14-13A-14			SWSW 13-130-107	F#: 3046	SOW: PNA	C-O: 125145			C-W: 4564		C-G: 13915		COMP: 1/13/1962
CEDAR CREEK UNIT 8B 32-14A-17			SWNE 14-130-107	F#: 3085	SOW: PNA	C-O: 166796			C-W: 16307		C-G: 21751		COMP: 3/25/1962
CEDAR CREEK UNIT 8B 14X-35B-19			SWSW 35-131-107	F#: 3104	SOW: PNA	C-O: 386162			C-W: 1469535		C-G: 28278		COMP: 4/5/1962
CEDAR CREEK UNIT 8B 41-24A-36			NENE 24-130-107	F#: 3338	SOW: INA	C-O: 7432			C-W: 7203		C-G: 1017		COMP: 3/29/1963
CEDAR CREEK UNIT 8B 23-13			NESW 13-130-107	F#: 3370	SOW: PNA	C-O: 885218			C-W: 1726779		C-G: 93059		COMP: 5/29/1963
CEDAR CREEK UNIT 8B 41-13			NENE 13-130-107	F#: 3384	SOW: PNA	C-O: 287849			C-W: 142650		C-G: 6910		COMP: 7/20/1963
CEDAR CREEK UNIT 8B 23-01A-40			NESW 1-130-107	F#: 3405	SOW: PNA	C-O: 3067			C-W: 449		C-G: 73		COMP: 9/17/1963
CEDAR CREEK UNIT 8B 21-07C-44			NENW 7-130-106	F#: 3524	SOW: PNA	C-O: 4932			C-W: 161		C-G: 677		COMP: 5/7/1964
CEDAR CREEK UNIT 8B 33X-07C-51			NWSE 7-130-106	F#: 4010	SOW: PNA	C-O: 106617			C-W: 56946		C-G: 728		COMP: 1/22/1966
Unit Totals: Oil	39866	36702	39940	41328	42805	42256	47605	45837	44596	43576	45458	43100	513069
Wells: 86 Wtr	125021	118476	62098	63941	149929	146396	151160	140314	133093	125106	124887	123323	1463744
Gas	62177	59962	50572	74577	82649	77696	103268	94651	95451	91151	79097	145640	1016891
Pool Totals: Oil	39866	36702	39940	41328	42805	42256	47605	45837	44596	43576	45458	43100	513069
Wells: 86 Wtr	125021	118476	62098	63941	149929	146396	151160	140314	133093	125106	124887	123323	1463744
Gas	62177	59962	50572	74577	82649	77696	103268	94651	95451	91151	79097	145640	1016891

CEDAR CREEK - PIERRE

FIDELITY EXPLORATION & PRODUCTION COMPANY

FEDERAL WBI 38			NWNE 3-130-107	F#: 10002	SOW: PNA	C-O: 0			C-W: 0		C-G: 95653		COMP: 7/8/1929
FEDERAL WBI 304			C SE 3-130-107	F#: 10017	SOW: PNA	C-O: 0			C-W: 0		C-G: 273176		COMP: 8/26/1945
FEDERAL WBI 305			C SW 11-130-107	F#: 10018	SOW: PNA	C-O: 0			C-W: 0		C-G: 119220		COMP: 8/14/1945
FEDERAL WBI 306			C NW 14-130-107	F#: 10019	SOW: PNA	C-O: 0			C-W: 0		C-G: 127155		COMP: 7/31/1945
FEDERAL WBI 307			C SE 14-130-107	F#: 10020	SOW: PNA	C-O: 0			C-W: 0		C-G: 130604		COMP: 7/18/1945
FEDERAL WBI 331			NWNE 23-130-107	F#: 10033	SOW: PNA	C-O: 0			C-W: 0		C-G: 128424		COMP: 12/31/1946
FEDERAL WBI 332			C SW 13-130-107	F#: 10034	SOW: PNA	C-O: 0			C-W: 0		C-G: 101536		COMP: 1/10/1947
FEDERAL WBI 333			C SE 10-130-107	F#: 10035	SOW: PNA	C-O: 0			C-W: 0		C-G: 128690		COMP: 1/27/1947
FEDERAL WBI 334			SWNE 11-130-107	F#: 10036	SOW: PNA	C-O: 0			C-W: 0		C-G: 104051		COMP: 2/11/1947
FEDERAL WBI 354			SWNW 19-130-106	F#: 10039	SOW: PNA	C-O: 0			C-W: 0		C-G: 810118		COMP: 8/14/1949
STATE WBI 409			NWSE 36-131-107	F#: 7305	SOW: PNA	C-O: 0			C-W: 0		C-G: 40886		COMP: 5/1/1980
WBI PRODUCTION, INC.													
FEDERAL WBI 308			NESW 24-130-107	F#: 10021	SOW: PNA	C-O: 0			C-W: 0		C-G: 23498		COMP: 6/13/1945
WILLISTON BASIN INTERSTATE PIPELINE CO.													
STATE WBI 265			NENE 36-130-107	F#: 10014	SOW: PNA	C-O: 0			C-W: 0		C-G: 19671		COMP: 9/30/1931

Operator-Lease	Jan	Feb	Mar	Apr	May	Jun	Jul	Aug	Sep	Oct	Nov	Dec	2005 Total
CEDAR CREEK - PIERRE UNIT													
FIDELITY EXPLORATION & PRODUCTION COMPANY													
FEDERAL WBI 155			NWNE	10-130-107	F#: 10004	SOW: PNA	C-O: 0		C-W: 0		C-G: 145911	COMP: 4/7/1941	
R&LU: 0	0 0	0 0	0 0	0 0	0 0	0 0	0 0	0 0	0 0	0 0		0 0	0
Spacing: U	0	0	0	0	0	0	0	0	0	0		0	0
	0	0	0	0	0	0	0	0	0	0		0	0
FEDERAL WBI 156			NENW	2-130-107	F#: 10005	SOW: PNA	C-O: 0		C-W: 0		C-G: 109629	COMP: 4/23/1941	
R&LU: 0	0 0	0 0	0 0	0 0	0 0	0 0	0 0	0 0	0 0	0 0		0 0	0
Spacing: U	0	0	0	0	0	0	0	0	0	0		0	0
	626	605	677	673	676	784	743	313					5097
FEDERAL WBI 157			SWNE	2-130-107	F#: 10006	SOW: F	C-O: 0		C-W: 0		C-G: 111755	COMP: 5/5/1941	
R&LU: 0	0 0	0 0	0 0	0 0	0 0	0 0	0 0	0 0	0 0	0 0	0 0	0 0	0
Spacing: U	0	0	0	0	0	0	0	0	0	0	0	0	0
	626	605	677	673	676	784	743	606	550	674	649	649	7912
FEDERAL WBI 243			LT4	34-131-107	F#: 10011	SOW: F	C-O: 0		C-W: 0		C-G: 111731	COMP: 6/28/1931	
R&LU: 0	0 0	0 0	0 0	0 0	0 0	0 0	0 0	0 0	0 0	0 0	0 0	0 0	0
Spacing: U	0	0	0	0	0	0	0	0	0	0	0	0	0
	626	605	677	673	676	784	743	606	549	674	648	649	7910
FEDERAL WBI 318			NWN	31-130-106	F#: 10023	SOW: F	C-O: 0		C-W: 0		C-G: 133229	COMP: 8/2/1946	
R&LU: 0	0 0	0 0	0 0	0 0	0 0	0 0	0 0	0 0	0 0	0 0	0 0	0 0	0
Spacing: U	0	0	0	0	0	0	0	0	0	0	0	0	0
	348	366	493	423	438	391	361	333	322	358	346	316	4495
FEDERAL WBI 321			C SE	31-130-106	F#: 10024	SOW: F	C-O: 0		C-W: 0		C-G: 142574	COMP: 8/14/1946	
R&LU: 0	0 0	0 0	0 0	0 0	0 0	0 0	0 0	0 0	0 0	0 0	0 0	0 0	0
Spacing: U	0	0	0	0	0	0	0	0	0	0	0	0	0
	682	571	634	588	623	602	594	588	598	587	591	629	7287
FEDERAL WBI 336			C NE	34-131-107	F#: 10037	SOW: PNA	C-O: 0		C-W: 0		C-G: 255491	COMP: 5/14/1947	
R&LU: 0	0 0	0 0	0 0	0 0	0 0	0 0	0 0	0 0	0 0	0 0			0
Spacing: U	0	0	0	0	0	0	0	0	0	0			0
	625	606	678	672	676	783	744	155	0				4939
NDBIS023117A 2171			SWNW	35-131-107	F#: 15148	SOW: F	C-O: 0		C-W: 0		C-G: 136087	COMP: 10/26/2001	
R&LU: 0	0 0	0 0	0 0	0 0	0 0	0 0	0 0	0 0	0 0	0 0	0 0	0 0	0
Spacing: U	0	0	0	0	0	0	0	0	0	0	0	0	0
	2617	2381	2559	2547	2577	2454	2537	2503	2239	2500	2398	2458	29770
NDBIS022419 2172			NWN	12-130-107	F#: 15149	SOW: F	C-O: 0		C-W: 0		C-G: 115180	COMP: 10/26/2001	
R&LU: 0	0 0	0 0	0 0	0 0	0 0	0 0	0 0	0 0	0 0	0 0	0 0	0 0	0
Spacing: U	0	0	0	0	0	0	0	0	0	0	0	0	0
	2259	2061	2226	2146	2204	2103	2171	2138	1926	2005	1997	2109	25345
NDBIS023130 2174			NENW	25-130-107	F#: 15150	SOW: F	C-O: 0		C-W: 0		C-G: 92784	COMP: 10/26/2001	
R&LU: 0	0 0	0 0	0 0	0 0	0 0	0 0	0 0	0 0	0 0	0 0	0 0	0 0	0
Spacing: U	0	0	0	0	0	0	0	0	0	0	0	0	0
	1664	1503	1669	1626	1680	1614	1614	1589	1547	1594	1582	1622	19304
NDBIS022419A 2247			NENW	11-130-107	F#: 15273	SOW: F	C-O: 0		C-W: 0		C-G: 257267	COMP: 8/23/2002	
R&LU: 0	0 0	0 0	0 0	0 0	0 0	0 0	0 0	0 0	0 0	0 0	0 0	0 0	0
Spacing: U	0	0	0	0	0	0	0	0	0	0	0	0	0
	5753	5145	5442	5847	5872	5546	5710	5700	4993	5556	5339	5468	66371
NDBIS022408B 2248			SESW	2-130-107	F#: 15274	SOW: F	C-O: 0		C-W: 0		C-G: 234230	COMP: 8/23/2002	
R&LU: 0	0 0	0 0	0 0	0 0	0 0	0 0	0 0	0 0	0 0	0 0	0 0	0 0	0
Spacing: U	0	0	0	0	0	0	0	0	0	0	0	0	0
	5455	4932	5154	5149	5200	4942	5066	5061	4362	4982	4702	4859	59864
NDBIS024419A 2340			NESW	11-130-107	F#: 15413	SOW: F	C-O: 0		C-W: 0		C-G: 172372	COMP: 7/25/2003	
R&LU: 0	0 0	0 0	0 0	0 0	0 0	0 0	0 0	0 0	0 0	0 0	0 0	0 0	0
Spacing: U	0	0	0	0	0	0	0	0	0	0	0	0	0
	5807	5274	5738	5517	5618	5348	5321	5356	4991	5197	4951	5092	64210

Operator-Lease	Jan	Feb	Mar	Apr	May	Jun	Jul	Aug	Sep	Oct	Nov	Dec	2005 Total
NDBIS022410 2364			LT2	10-130-107	F#: 15512	SOW: F	C-O: 0		C-W: 0		C-G: 112144	COMP: 7/19/2004	
R&LU: 0	0 0	0 0	0 0	0 0	0 0	0 0	0 0	0 0	0 0	0 0	0 0	0 0	0
Spacing: U	0	0	0	0	0	0	0	0	0	0	0	0	0
	7112	6277	6602	6431	6422	6044	6107	6016	5266	5880	5583	5769	73509
NDBIS022410 2365			LT4	10-130-107	F#: 15513	SOW: F	C-O: 0		C-W: 0		C-G: 96261	COMP: 7/15/2004	
R&LU: 0	0 0	0 0	0 0	0 0	0 0	0 0	0 0	0 0	0 0	0 0	0 0	0 0	0
Spacing: U	0	0	0	0	0	0	0	0	0	0	0	0	0
	6004	5325	5563	5406	5374	5040	5090	4993	4346	4846	4613	4718	61318
NDBIS022419 2366			SENW	14-130-107	F#: 15514	SOW: F	C-O: 0		C-W: 0		C-G: 65147	COMP: 7/21/2004	
R&LU: 0	0 0	0 0	0 0	0 0	0 0	0 0	0 0	0 0	0 0	0 0	0 0	0 0	0
Spacing: U	0	0	0	0	0	0	0	0	0	0	0	0	0
	3927	3516	3527	3693	3598	3354	3420	3252	2529	2951	3168	3383	40318
NDBIS022419 2367			NWSE	14-130-107	F#: 15515	SOW: F	C-O: 0		C-W: 0		C-G: 103453	COMP: 7/20/2004	
R&LU: 0	0 0	0 0	0 0	0 0	0 0	0 0	0 0	0 0	0 0	0 0	0 0	0 0	0
Spacing: U	0	0	0	0	0	0	0	0	0	0	0	0	0
	6489	5743	6053	5889	6009	5460	5737	5546	5011	5487	5329	5597	68350
NDBIS022410 2462			SWSE	2-130-107	F#: 15543	SOW: F	C-O: 0		C-W: 0		C-G: 77627	COMP: 7/20/2004	
R&LU: 0	0 0	0 0	0 0	0 0	0 0	0 0	0 0	0 0	0 0	0 0	0 0	0 0	0
Spacing: U	0	0	0	0	0	0	0	0	0	0	0	0	0
	4886	4274	4415	4307	4208	3952	3648	3861	2997	3633	3626	3716	47523
NDBIS022408A 2463			NENE	3-130-107	F#: 15544	SOW: F	C-O: 0		C-W: 0		C-G: 134490	COMP: 7/22/2004	
R&LU: 0	0 0	0 0	0 0	0 0	0 0	0 0	0 0	0 0	0 0	0 0	0 0	0 0	0
Spacing: U	0	0	0	0	0	0	0	0	0	0	0	0	0
	8471	7538	7898	7793	7749	7400	7473	7349	6410	7248	6856	7014	89199
NDBIS022408B 2464			SESE	3-130-107	F#: 15545	SOW: F	C-O: 0		C-W: 0		C-G: 120674	COMP: 7/22/2004	
R&LU: 0	0 0	0 0	0 0	0 0	0 0	0 0	0 0	0 0	0 0	0 0	0 0	0 0	0
Spacing: U	0	0	0	0	0	0	0	0	0	0	0	0	0
	7693	6798	7045	6903	6869	6487	6594	6521	5695	6379	6088	6227	79299
NDBIS022419 2465			NENE	11-130-107	F#: 15546	SOW: F	C-O: 0		C-W: 0		C-G: 75639	COMP: 7/22/2004	
R&LU: 0	0 0	0 0	0 0	0 0	0 0	0 0	0 0	0 0	0 0	0 0	0 0	0 0	0
Spacing: U	0	0	0	0	0	0	0	0	0	0	0	0	0
	4680	4131	4266	4225	4171	3934	3940	3806	2987	3552	3470	3769	46931
NDBIS022419 2466			SESE	11-130-107	F#: 15547	SOW: F	C-O: 0		C-W: 0		C-G: 117226	COMP: 7/21/2004	
R&LU: 0	0 0	0 0	0 0	0 0	0 0	0 0	0 0	0 0	0 0	0 0	0 0	0 0	0
Spacing: U	0	0	0	0	0	0	0	0	0	0	0	0	0
	7407	6721	7112	6824	6795	6423	6568	6399	5641	6053	5968	6273	78184
NDBIS022408b 2484			SWNW	2-130-107	F#: 15734	SOW: F	C-O: 0		C-W: 0		C-G: 24067	COMP: 9/26/2005	
R&LU: 0									0 0	0 0	0 0	0 0	0
Spacing: U									0	0	0	0	0
									923	8494	7401	7249	24067
NDBIS022419 2539			SWSW	12-130-107	F#: 15735	SOW: F	C-O: 0		C-W: 0		C-G: 11580	COMP: 9/24/2005	
R&LU: 0									0 0	0 0	0 0	0 0	0
Spacing: U									0	0	0	0	0
									1425	2247	2843	5065	11580
NDBIS022419 2540			NESW	13-130-107	F#: 15736	SOW: F	C-O: 0		C-W: 0		C-G: 23144	COMP: 9/20/2005	
R&LU: 0									0 0	0 0	0 0	0 0	0
Spacing: U									0	0	0	0	0
									2598	7603	6464	6479	23144
NDBIS022419 2541			SENE	14-130-107	F#: 15737	SOW: F	C-O: 0		C-W: 0		C-G: 27387	COMP: 9/21/2005	
R&LU: 0									0 0	0 0	0 0	0 0	0
Spacing: U									0	0	0	0	0
									2123	9084	8033	8147	27387

Operator-Lease	Jan	Feb	Mar	Apr	May	Jun	Jul	Aug	Sep	Oct	Nov	Dec	2005 Total
NDBIS023117a 2542			LT1	34-131-107	F#: 15738	SOW: F	C-O: 0		C-W: 0		C-G: 30300	COMP: 8/11/2005	
R&LU: 0								0 0	0 0	0 0	0 0	0 0	0
Spacing: U								0	0	0	0	0	0
								4795	6892	6517	6032	6064	30300
Unit Totals: Oil	0	0	0	0	0	0	0	0	0	0	0	0	0
Wells: 27 Wtr	0	0	0	0	0	0	0	0	0	0	0	0	0
Gas	83757	74977	79105	78005	78111	74229	74924	77486	76920	104101	98677	103321	1003613
Pool Totals: Oil	0	0	0	0	0	0	0	0	0	0	0	0	0
Wells: 40 Wtr	0	0	0	0	0	0	0	0	0	0	0	0	0
Gas	83757	74977	79105	78005	78111	74229	74924	77486	76920	104101	98677	103321	1003613

CEDAR HILLS - NORTH RED RIVER B

CEDAR HILLS - NORTH RED RIVER B UNIT

BURLINGTON RESOURCES OIL & GAS COMPANY LP

CHSU BW 34-6SH 05			SWSE 6-130-105	F#: 15119	SOW: WI	C-O: 5064		C-W: 3799		C-G: 739	COMP: 7/13/2001	
CHSU BW 21-35SH 16			NENW 35-131-106	F#: 15268	SOW: WI	C-O: 5348		C-W: 8691		C-G: 0	COMP: 10/31/2002	
CHSU BW 43-35SH 16			NESE 35-131-106	F#: 15270	SOW: WI	C-O: 10814		C-W: 11374		C-G: 0	COMP: 10/14/2002	
CHSU BW 12-1NH 06			SWNW 1-130-106	F#: 15275	SOW: WI	C-O: 6318		C-W: 3986		C-G: 2088	COMP: 8/4/2002	
CHSU BW 21-16SH 16			NENW 16-131-106	F#: 15291	SOW: WI	C-O: 10789		C-W: 6858		C-G: 0	COMP: 6/17/2003	
CHSU BW 21-26SH 16			NENW 26-131-106	F#: 15293	SOW: WI	C-O: 3380		C-W: 0		C-G: 629	COMP: 11/18/2002	
CHSU BW 21-22SH 16			NENW 22-131-106	F#: 15355	SOW: WI	C-O: 6923		C-W: 4618		C-G: 0	COMP: 1/23/2003	
CHSU BW 43-22SH 16			NESE 22-131-106	F#: 15356	SOW: WI	C-O: 874		C-W: 1584		C-G: 771	COMP: 9/28/2003	
CHSU BW 43-16SH 16			NESE 16-131-106	F#: 15395	SOW: WI	C-O: 2660		C-W: 3607		C-G: 0	COMP: 10/14/2003	

CONTINENTAL RESOURCES, INC.

USA 34-6			SWSE 6-130-106	F#: 11656	SOW: AL	C-O: 59093		C-W: 38879		C-G: 5724	COMP: 9/28/1985		
R&LU: 3813	249 31	231 28	280 31	286 30	264 31	275 30	314 31	302 31	528 30	627 31	221 30	259 31	3836
Spacing: U	711	611	804	767	1041	635	706	733	795	468	749	615	8635
	157	0	152	178	168	145	160	0	503	165	231	231	2090
PONDEROSA 1-15			NENE 15-132-107	F#: 13779	SOW: AL	C-O: 212539		C-W: 46752		C-G: 103618	COMP: 6/7/1995		
R&LU: 36206	688 30	3773 28	3715 31	2288 19	3531 31	2805 30	2857 26	3839 28	3233 30	3089 30	3137 30	3321 31	36276
Spacing: U	333	523	453	362	555	453	0	528	609	411	621	591	5439
	27	150	2024	1067	1067	1319	1343	1570	5190	3736	2328	907	20728
BRADAC 1-25			NENE 25-132-107	F#: 13792	SOW: AL	C-O: 209546		C-W: 32954		C-G: 177506	COMP: 6/23/1995		
R&LU: 24650	1634 31	1608 28	1876 31	1992 30	1921 26	1765 26	2220 31	2041 31	2319 30	2185 31	2485 30	2560 31	24606
Spacing: U	273	289	248	236	288	275	147	163	284	368	311	299	3181
	4158	4098	5858	5423	5231	3901	4907	4510	5127	4828	5493	5658	59192
HESTEKIN-STATE 1-36			SWSW 36-130-106	F#: 13821	SOW: AL	C-O: 90055		C-W: 262000		C-G: 25242	COMP: 10/11/1995		
R&LU: 4912	537 30	516 28	552 31	555 30	534 30	407 30	437 31	311 31	453 29	219 31	184 30	223 31	4928
Spacing: U	1387	1477	1464	1409	1216	4480	5995	6624	618	6269	5693	6097	42729
	150	144	155	155	149	114	122	87	127	62	51	62	1378
SCOTT 1-1			NENE 1-131-107	F#: 13822	SOW: AL	C-O: 51570		C-W: 174998		C-G: 15774	COMP: 9/24/1995		
R&LU: 4408	526 31	520 28	524 31	167 30	299 31	492 30	527 30	282 31	377 30	193 31	260 29	215 24	4382
Spacing: U	830	1237	1402	734	752	769	831	731	1090	907	608	698	10589
	280	187	232	39	90	290	103	193	137	65	72	76	1764
STEARNS 1-1			SWSW 1-129-106	F#: 13852	SOW: AL	C-O: 35909		C-W: 298765		C-G: 10155	COMP: 11/22/1995		
R&LU: 3669	687 31	656 28	704 31	707 30	712 31	58 30	31 31	25 31	28 30	31 31	31 30	31 31	3701
Spacing: U	5414	7123	7061	6797	6140	2102	2961	3328	317	3134	2833	3048	50258
	0	0	0	0	0	0	0	0	0	0	0	0	0
CIRCLE 6 1-23			SESW 23-132-106	F#: 13870	SOW: AL	C-O: 275453		C-W: 155039		C-G: 130217	COMP: 11/13/1995		
R&LU: 16605	1044 30	1014 28	1134 31	1136 30	1365 31	1200 29	1884 30	2014 31	1632 30	1311 31	1539 30	1311 31	16584
Spacing: U	1362	1461	1460	1272	1390	844	1558	1199	1023	1499	1272	1494	15834
	260	277	253	411	285	193	206	319	491	365	282	232	3574
HEGGE 1-36S			NENE 36-132-107	F#: 13872	SOW: PNA	C-O: 73		C-W: 18167		C-G: 0	COMP: 12/13/1995		

Operator-Lease	Jan	Feb	Mar	Apr	May	Jun	Jul	Aug	Sep	Oct	Nov	Dec	2005 Total
LITTLE MISSOURI 1-22			SWSW 22-132-106	F#: 13887	SOW: AL	C-O: 293222	C-W: 79219	C-G: 150537	COMP: 12/15/1995				
R&LU: 33224	2224	31 2153	28 2218	31 2783	30 2947	31 2754	30 2445	31 2836	30 2962	29 3060	31 3373	30 3421	30 33176
Spacing: U	631	685	786	807	1017	726	882	1063	1072	887	904	894	10354
	581	701	711	563	623	567	332	457	902	517	424	421	6799
EAGON 14-12H			SWSW 12-130-106	F#: 13904	SOW: AL	C-O: 201260	C-W: 100206	C-G: 34707	COMP: 1/20/1996				
R&LU: 30487	2933	30 2019	28 1125	31 2460	30 2688	31 2847	30 3061	31 2296	31 2684	30 2793	31 2727	30 2849	31 30482
Spacing: U	716	821	192	783	858	1189	1011	1196	95	962	845	867	9535
	499	343	191	418	457	484	520	390	456	464	454	486	5162
ROBERT 1-19			SWSW 19-132-106	F#: 13911	SOW: AL	C-O: 266892	C-W: 56026	C-G: 146207	COMP: 2/23/1996				
R&LU: 35868	2295	25 2568	28 3053	31 2780	30 1183	13 2259	6 2698	31 3419	16 2603	14 4506	31 4487	29 3963	31 35814
Spacing: U	322	566	529	491	246	373	559	818	326	2570	2719	1114	10633
	3310	2896	3418	3247	1496	522	2761	1467	684	1183	1178	1041	23203
FLATNESS 1-21RH			SWSW 21-132-106	F#: 13916	SOW: AL	C-O: 628184	C-W: 85298	C-G: 290612	COMP: 1/19/1996				
R&LU: 142407	9251	31 8714	28 10795	27 11153	30 13095	31 10850	29 12423	31 11554	30 11530	26 14393	31 14194	26 14234	31 142186
Spacing: U	202	211	990	1034	1322	825	1176	1390	1049	1713	1859	1494	13265
	350	363	512	960	981	837	509	959	1771	1610	1884	1740	12476
THERESA 1-20RH			SWSW 20-132-106	F#: 13922	SOW: AL	C-O: 526432	C-W: 51702	C-G: 346364	COMP: 3/2/1996				
R&LU: 96356	6957	31 6803	28 7837	31 7091	30 1883	8 0	0 11664	26 12377	31 11245	28 11498	31 9232	29 9631	31 96218
Spacing: U	374	343	410	336	106	0	5116	1145	478	551	741	679	10279
	5775	5655	8562	8425	8425	0	13880	14728	13382	13682	10987	11461	114962
LITTLE BEAVER 1-24F			SESW 24-132-107	F#: 13930	SOW: AL	C-O: 188988	C-W: 67778	C-G: 96880	COMP: 8/3/1996				
R&LU: 19325	1604	31 1310	28 1465	31 1210	30 1239	26 1035	26 1152	31 1086	28 0	0 4105	31 2604	30 2478	30 19288
Spacing: U	756	583	582	452	305	393	353	327	0	2648	1695	1630	9724
	1652	1351	1560	886	886	777	864	815	0	3078	1953	1858	15680
KID CREEK 1-29F			SWSW 29-131-106	F#: 13940	SOW: AL	C-O: 269324	C-W: 50208	C-G: 127339	COMP: 1/22/1997				
R&LU: 18653	1076	31 1072	28 547	31 1140	30 1206	31 749	30 918	30 1806	31 1850	30 2649	31 2683	30 2961	31 18657
Spacing: U	353	351	374	197	283	161	142	354	323	494	416	472	3920
	826	697	1201	359	451	1259	1555	1423	1292	1449	2284	2757	15553
DUFFIELD 1-14			NENE 14-132-107	F#: 13942	SOW: AL	C-O: 180845	C-W: 104601	C-G: 85436	COMP: 4/22/1996				
R&LU: 24601	1641	31 1446	28 1844	31 1617	30 1671	31 1520	30 1976	31 2360	30 2194	30 1769	24 3420	30 3153	27 24611
Spacing: U	865	1068	884	862	1118	996	736	1198	1283	1020	1138	944	12112
	184	807	1128	715	685	1146	935	360	1255	486	1583	537	9821
SHERYL 1-27F			SWSW 27-131-106	F#: 13945	SOW: AL	C-O: 153505	C-W: 120051	C-G: 43351	COMP: 6/10/1996				
R&LU: 25797	1285	31 1171	25 2117	31 2003	30 2502	23 1497	30 1835	31 2098	30 2168	30 3565	31 2510	30 3052	31 25803
Spacing: U	922	876	1233	1080	754	1327	1168	1495	1162	2068	2182	2676	16943
	220	185	241	169	74	231	289	644	627	776	534	1058	5048
HADLEY 1-11F			SWSW 11-132-107	F#: 13947	SOW: AL	C-O: 280681	C-W: 105644	C-G: 119767	COMP: 1/30/1997				
R&LU: 66662	2448	31 2445	28 2268	24 335	3 7841	31 7318	30 9512	31 6569	30 6607	27 7307	30 7348	30 6629	28 66627
Spacing: U	776	777	566	720	2070	2416	1790	3381	3144	3429	2034	1776	22879
	96	648	657	141	3241	3956	4257	1723	3407	1807	1179	512	21624
KURTZ 1-28			SWSW 28-131-106	F#: 13948	SOW: AL	C-O: 210434	C-W: 38842	C-G: 92045	COMP: 2/26/1997				
R&LU: 14804	976	31 1114	28 952	31 1031	30 1292	31 942	30 1153	30 1165	31 1218	28 1261	27 1790	30 1922	31 14816
Spacing: U	318	321	180	286	378	563	495	118	333	359	381	393	4125
	607	537	503	905	731	869	1073	569	586	486	742	930	8538
WINFRED 1-34SF			NENE 34-131-106	F#: 13949	SOW: AL	C-O: 115021	C-W: 104750	C-G: 31788	COMP: 8/20/1996				
R&LU: 14635	807	31 926	28 994	31 1141	30 1051	31 963	30 1179	31 1340	31 1445	30 1511	31 1644	30 1648	31 14649
Spacing: U	879	1147	1420	1298	1547	1207	1062	1889	1679	1388	1524	2125	17165
	106	59	80	68	194	302	377	285	509	414	446	962	3802
JONES 1-33			SWSW 33-131-106	F#: 13955	SOW: AL	C-O: 254060	C-W: 60400	C-G: 89349	COMP: 6/27/1997				
R&LU: 42532	2423	31 2757	28 3478	31 3913	30 4086	31 2844	27 3487	30 3875	29 3960	30 3266	30 4213	30 4272	31 42574
Spacing: U	932	173	623	471	638	603	531	590	452	389	416	512	6330
	686	828	1008	1189	921	833	1139	2271	2115	1331	1928	2500	16749

Operator-Lease	Jan	Feb	Mar	Apr	May	Jun	Jul	Aug	Sep	Oct	Nov	Dec	2005 Total
SPRY 31-13RH			NWNE 13-132-107	F#: 13956	SOW: AL	C-O: 292422	C-W: 164779	C-G: 221619	COMP: 9/4/1996				
R&LU: 43271	2723 25	2850 28	826 6	870 22	2638 31	4091 21	4954 31	5005 25	5329 30	5525 30	3133 18	5415 31	43359
Spacing: U	911	1170	103	5947	7453	3291	2350	2149	2058	411	1372	2136	29351
	6615	6922	1343	1416	1416	6668	8074	8159	8686	9005	5107	8827	72238
SWEDE 1-8			SESE 5-132-106	F#: 13958	SOW: AL	C-O: 187733	C-W: 398709	C-G: 132373	COMP: 6/27/1996				
R&LU: 43794	2663 31	2314 28	2546 31	2110 27	0 0	4354 14	6155 31	5778 23	4441 29	4172 31	4567 28	4663 31	43763
Spacing: U	3169	2977	2988	2670	0	3514	3646	3515	2055	1639	1658	1711	29542
	2649	2480	2668	2682	0	447	2082	2614	3270	3071	3362	3433	28758
BIDDY 1-12			SWSW 12-132-107	F#: 13970	SOW: AL	C-O: 432351	C-W: 80262	C-G: 223454	COMP: 10/29/1996				
R&LU: 100439	8154 31	7264 25	7613 31	3925 17	232 1	7902 28	10271 31	11519 31	10953 29	12296 30	9953 25	10373 26	100455
Spacing: U	686	521	1079	528	39	5707	4230	1515	2469	2422	584	548	20328
	1291	3970	6535	2802	153	4607	4472	8104	6361	7141	5780	6023	57239
BRADAC 41-23H			NENE 23-132-107	F#: 13979	SOW: AL	C-O: 107189	C-W: 183240	C-G: 45202	COMP: 11/8/1996				
R&LU: 9645	556 31	598 28	603 31	1477 30	1526 31	678 30	608 30	569 31	569 30	564 30	933 30	987 31	9668
Spacing: U	1536	198	1364	809	1049	1510	1030	1761	1676	1640	621	591	13785
	48	139	305	381	364	111	171	276	254	120	62	24	2255
BLACKTAIL 1-31F			NENE 31-131-106	F#: 13998	SOW: AL	C-O: 121863	C-W: 40827	C-G: 36100	COMP: 11/13/1996				
R&LU: 7276	521 31	565 27	731 31	535 30	612 31	429 30	655 30	641 31	549 30	594 31	808 30	641 31	7281
Spacing: U	239	310	299	206	185	80	142	197	129	185	243	236	2451
	129	118	146	66	20	35	109	142	39	26	60	96	986
NURINE 1-30			NENE 30-131-106	F#: 14000	SOW: AL	C-O: 148531	C-W: 39678	C-G: 53793	COMP: 6/3/1997				
R&LU: 11803	759 31	702 28	910 31	1137 30	743 31	809 30	575 31	1127 30	1328 30	1020 31	1450 30	1285 31	11845
Spacing: U	418	230	245	342	122	93	58	364	397	555	430	121	3375
	218	128	162	222	90	61	30	304	678	337	280	185	2695
DAVIS 1-32F			NENE 32-131-106	F#: 14001	SOW: AL	C-O: 167926	C-W: 53948	C-G: 48504	COMP: 3/15/1997				
R&LU: 22480	2054 29	2388 28	1734 30	1741 30	1762 31	1283 30	1572 26	2098 29	1937 30	1683 31	2223 30	2014 31	22489
Spacing: U	475	516	599	536	368	563	495	433	323	1080	658	708	6754
	47	390	157	227	329	231	247	314	313	78	474	545	3352
MURPHY 1-10			SESW 10-132-107	F#: 14004	SOW: AL	C-O: 84681	C-W: 208885	C-G: 49264	COMP: 4/12/1997				
R&LU: 25898	787 30	401 16	80 3	2214 26	2680 31	2642 26	3767 22	3584 31	2515 30	2401 29	2375 30	2486 31	25932
Spacing: U	1607	1036	165	3985	6058	10326	5707	7326	7316	6890	6619	4388	61423
	48	92	21	148	166	228	1187	1000	2532	1160	621	263	7466
SUNNY SLOPE 1-14F			NENE 14-131-107	F#: 14012	SOW: AL	C-O: 45680	C-W: 97594	C-G: 12340	COMP: 8/15/1997				
R&LU: 4904	362 28	385 28	393 31	535 30	717 31	262 30	282 29	281 31	330 30	495 31	316 30	525 31	4883
Spacing: U	303	206	212	393	426	320	346	348	577	657	531	762	5081
	18	26	32	59	63	35	70	64	55	65	49	32	568
KELLY 1-13			SWSW 13-131-107	F#: 14014	SOW: AL	C-O: 171767	C-W: 55542	C-G: 54352	COMP: 4/27/1997				
R&LU: 15807	611 31	603 28	738 31	1048 30	1406 31	1313 30	1407 30	1621 30	1415 30	1675 31	1972 30	1925 31	15734
Spacing: U	177	131	191	417	452	481	520	835	449	532	462	530	5177
	88	118	138	267	283	138	326	221	330	393	320	354	2976
MISTY 1-24F			NENE 24-131-107	F#: 14017	SOW: AL	C-O: 74537	C-W: 70496	C-G: 19677	COMP: 3/17/1998				
R&LU: 8003	638 31	534 28	377 31	552 30	549 31	559 30	465 30	728 31	581 30	1247 30	799 30	993 31	8022
Spacing: U	799	442	1041	828	522	186	992	1091	1032	958	1260	1089	10240
	139	113	143	73	490	489	143	159	226	82	62	450	2569
SONNY 1-25F			NENE 25-131-107	F#: 14018	SOW: AL	C-O: 82777	C-W: 47070	C-G: 26616	COMP: 11/15/1997				
R&LU: 6284	473 31	376 28	663 31	567 30	551 31	529 30	376 30	681 31	554 30	536 31	472 30	526 31	6304
Spacing: U	214	401	389	527	585	510	321	485	476	475	337	605	5325
	136	122	172	175	128	214	81	96	452	252	248	79	2155
DANIEL 1-16S			SWSW 16-132-106	F#: 14030	SOW: AL	C-O: 468312	C-W: 233461	C-G: 285256	COMP: 3/6/1996				
R&LU: 95350	11410 31	9225 28	8576 28	8294 26	8959 30	6825 29	8151 29	5671 25	9509 30	6555 31	6461 29	5589 21	95225
Spacing: U	5226	5315	3847	4071	3794	2964	4439	2861	4975	4520	2920	3190	48122
	5660	4583	7523	7296	7881	6415	7662	5331	8938	6162	6073	5254	78778

Operator-Lease	Jan	Feb	Mar	Apr	May	Jun	Jul	Aug	Sep	Oct	Nov	Dec	2005 Total
WINCHESTER 1-17			NENE	17-132-106	F#: 14032	SOW: AL	C-O: 461342	C-W: 63634	C-G: 283921	COMP: 4/1/1996			
R&LU: 92024	7547 31	6808 27	5972 20	6169 23	7529 31	7789 27	9304 31	7155 31	7991 30	8343 28	8399 29	8900 31	91906
Spacing: U	854	795	537	614	643	432	647	409	739	599	769	760	7798
	8119	7338	2729	2841	2841	3583	4279	3292	3676	3838	3863	4094	50493
EAGON 1-1FRH			NENE	1-130-106	F#: 14066	SOW: AL	C-O: 398499	C-W: 93442	C-G: 99579	COMP: 7/14/1997			
R&LU: 78620	5959 31	4775 28	6528 31	6390 30	6954 31	4706 3	8728 13	8479 31	7660 30	5854 29	6781 30	5870 31	78684
Spacing: U	1253	954	735	986	1273	1167	6723	4643	3777	2019	1247	583	25360
	832	611	625	1193	1467	108	1311	1273	1150	879	1018	882	11349
WALTER 1-2F			NENE	2-130-106	F#: 14067	SOW: F	C-O: 444477	C-W: 69443	C-G: 401291	COMP: 8/25/1997			
R&LU: 98096	8202 31	8570 28	8478 30	8152 27	7414 30	7379 27	8597 25	9586 31	7163 13	8914 27	7728 29	7934 31	98117
Spacing: U	1537	756	1057	1996	1462	1006	495	590	410	1210	1321	1535	13375
	14106	14741	19245	21022	21022	19040	22181	24733	18479	22996	19941	20471	237977
LARRY 1-3F			SWSW	3-130-106	F#: 14068	SOW: AL	C-O: 199681	C-W: 67891	C-G: 64290	COMP: 11/8/1996			
R&LU: 21164	717 31	547 28	568 31	1066 30	1168 31	1274 30	1374 30	2385 31	2405 30	2983 31	3179 29	3567 31	21233
Spacing: U	183	317	625	1012	444	590	429	1179	1096	907	833	866	8481
	60	85	81	70	66	273	411	405	565	628	574	726	3944
DUAINE 1-4F			SWSW	4-130-106	F#: 14069	SOW: AL	C-O: 156133	C-W: 47886	C-G: 49787	COMP: 4/1/1997			
R&LU: 16417	1118 31	957 28	1580 31	1369 30	1428 31	1225 30	1401 30	1536 31	1094 23	1268 25	1713 30	1784 31	16473
Spacing: U	348	713	369	1298	542	227	252	550	722	838	885	643	7387
	161	347	465	543	725	700	775	1255	663	1107	1418	1551	9710
LOWE 1-9F			SWSW	9-130-106	F#: 14070	SOW: AL	C-O: 104143	C-W: 59443	C-G: 26495	COMP: 10/9/1996			
R&LU: 7275	398 30	352 28	877 31	774 30	661 31	475 30	544 30	521 31	581 30	686 31	719 30	719 31	7307
Spacing: U	258	185	507	735	874	454	504	524	521	410	749	420	6141
	155	46	115	137	168	145	151	202	126	66	66	66	1443
J.D.T. 1-10F			SWSW	10-130-106	F#: 14071	SOW: AL	C-O: 189308	C-W: 80052	C-G: 39458	COMP: 9/26/1997			
R&LU: 33209	1735 31	1822 28	1821 30	2417 30	2623 31	2724 30	3117 30	2988 31	3276 30	3551 31	3455 30	3797 31	33326
Spacing: U	411	647	673	2292	520	862	958	995	904	1055	930	1063	11310
	157	229	190	237	223	232	253	202	408	463	527	561	3682
FRANK 1-18F			NENE	18-132-106	F#: 14094	SOW: AL	C-O: 249801	C-W: 59756	C-G: 108305	COMP: 9/8/1996			
R&LU: 35897	1719 31	2491 28	2555 31	3061 30	2771 31	1929 30	2615 31	2836 31	2950 30	4640 25	4320 30	3951 24	35838
Spacing: U	383	1109	359	504	483	294	500	463	426	1122	763	700	7106
	267	221	356	522	486	547	294	539	982	994	848	990	7046
HARRY 1-15F			NENE	15-130-106	F#: 14105	SOW: AL	C-O: 126424	C-W: 104727	C-G: 23861	COMP: 12/19/1997			
R&LU: 23034	1606 30	1267 28	1598 31	1737 30	1913 31	2062 30	2343 31	1816 31	2422 30	2040 31	1992 30	2259 31	23055
Spacing: U	656	1890	949	899	863	1798	1228	775	117	1521	1335	1016	13047
	0	0	0	0	0	0	0	0	0	0	0	0	0
ROSELLA 1-17			NENE	17-131-106	F#: 14108	SOW: AL	C-O: 289828	C-W: 72022	C-G: 132385	COMP: 7/19/1996			
R&LU: 36297	1376 31	1612 28	1914 31	2475 30	2834 31	3359 30	2389 31	3311 30	4265 30	4088 31	4144 30	4613 31	36380
Spacing: U	317	278	533	546	218	1020	642	808	476	470	953	766	7027
	382	263	263	251	216	245	88	309	828	457	404	476	4182
JOHNSON 1-18			SWSW	18-131-106	F#: 14109	SOW: AL	C-O: 221932	C-W: 64039	C-G: 89748	COMP: 2/12/1997			
R&LU: 23115	1206 31	1114 28	1604 31	1079 30	1738 31	1679 30	1194 29	2114 31	2575 30	2791 31	2813 30	3240 31	23147
Spacing: U	787	427	222	326	149	186	117	81	794	793	706	444	5032
	341	206	194	181	169	183	112	223	828	420	249	635	3741
NEVADA 1-19			SWSW	19-131-106	F#: 14110	SOW: AL	C-O: 115476	C-W: 37112	C-G: 36873	COMP: 3/9/1997			
R&LU: 14410	829 31	940 27	1131 31	928 30	935 31	1275 30	907 31	1198 31	1523 30	1988 26	1377 28	1420 23	14451
Spacing: U	427	168	317	313	400	510	321	444	198	67	438	206	3809
	205	148	205	161	173	214	106	351	903	394	325	135	3320
KAY 1-20			NENE	20-131-106	F#: 14112	SOW: AL	C-O: 318522	C-W: 48565	C-G: 173858	COMP: 9/18/1996			
R&LU: 40118	1283 31	1165 28	1489 31	1929 30	1582 27	1275 30	4821 24	5003 31	4402 30	5797 31	5920 30	5500 29	40166
Spacing: U	345	366	165	328	770	46	292	606	516	832	553	968	5787
	980	906	1078	1423	588	92	1456	3253	2215	2917	2978	2767	20653

Operator-Lease	Jan	Feb	Mar	Apr	May	Jun	Jul	Aug	Sep	Oct	Nov	Dec	2005 Total
TURBIVILLE 1-11			SWSW 11-130-106	F#: 14129	SOW: AL	C-O: 368558	C-W: 106277	C-G: 94477	COMP: 11/1/1997				
R&LU: 92231	6035 26	7305 28	8276 31	7915 29	8975 31	8862 30	9527 31	7266 11	4247 18	8704 28	7521 28	7548 28	92181
Spacing: U	239	170	69	183	140	802	1661	2359	201	2208	1800	1734	11566
	1509	1826	2069	1979	2244	2215	2382	1817	1398	2866	2476	2485	25266
BAR LT 1-14			SWSW 14-130-106	F#: 14130	SOW: AL	C-O: 101439	C-W: 157206	C-G: 26483	COMP: 8/30/1997				
R&LU: 16862	1588 31	1460 28	1544 31	1551 30	1664 31	1743 30	1936 31	1674 30	1838 30	1845 28	0 0	0 0	16843
Spacing: U	2018	2361	1721	2442	2259	3429	3395	3490	320	2509	0	0	23944
	397	365	386	388	416	436	479	418	460	461	0	0	4206
ADAIR 1-9			SWSW 9-132-106	F#: 14131	SOW: PNA	C-O: 4572	C-W: 116157	C-G: 4550	COMP: 5/15/1996				
MYER 1-21S			NENE 21-131-106	F#: 14132	SOW: AL	C-O: 352903	C-W: 64317	C-G: 176833	COMP: 5/13/1996				
R&LU: 28381	1556 31	1319 28	1311 31	1414 30	1459 29	1960 30	1394 31	2583 26	2705 25	3568 29	4618 30	4554 31	28441
Spacing: U	326	271	257	143	1322	510	321	364	198	736	461	605	5514
	988	898	987	628	523	428	176	401	1132	820	777	661	8419
PAMELA 1-23F			NENE 23-130-106	F#: 14135	SOW: AL	C-O: 130964	C-W: 83071	C-G: 25709	COMP: 4/14/1998				
R&LU: 19403	1260 31	1290 28	1594 31	1390 30	1652 31	1714 30	1843 31	1362 31	1722 30	1686 29	2006 29	1909 31	19428
Spacing: U	753	793	731	508	538	636	1156	1034	111	1352	1101	1045	9758
	0	0	0	0	0	0	0	0	0	0	0	0	0
ERIC 1-24F			SWSW 24-130-106	F#: 14136	SOW: AL	C-O: 52618	C-W: 167833	C-G: 13242	COMP: 9/25/1997				
R&LU: 2523	246 31	220 28	142 31	240 30	261 31	261 30	0 0	0 0	473 29	282 31	184 30	223 31	2532
Spacing: U	508	833	582	341	480	443	0	0	203	466	272	377	4505
	61	55	35	60	65	65	0	0	118	71	46	56	632
ADAM 1-26F			SWSW 26-130-106	F#: 14137	SOW: AL	C-O: 43345	C-W: 135884	C-G: 11198	COMP: 7/4/1998				
R&LU: 2834	484 27	357 28	205 23	239 30	239 31	203 30	156 31	144 31	200 29	219 31	276 30	118 16	2840
Spacing: U	1207	448	351	338	563	1023	1047	614	37	341	246	231	6446
	126	93	53	62	62	53	41	37	52	57	72	31	739
MARTIN 14-15H			SWSW 15-132-106	F#: 14170	SOW: AL	C-O: 196943	C-W: 391039	C-G: 76851	COMP: 3/19/1997				
R&LU: 28101	2611 30	2719 28	2498 26	2829 26	3073 31	2424 20	2277 30	1537 29	1661 30	2222 31	2007 26	2200 30	28058
Spacing: U	4591	5403	4982	5645	7072	4515	6292	6104	6368	7190	5678	6430	70270
	264	248	284	291	492	248	140	163	344	272	170	196	3112
RIVERS BEND 1-16SF			SWSW 16-130-106	F#: 14247	SOW: AL	C-O: 92605	C-W: 56920	C-G: 17292	COMP: 7/8/1996				
R&LU: 5280	331 31	395 28	408 31	353 30	384 31	326 30	514 30	493 31	555 30	477 31	663 30	403 31	5302
Spacing: U	88	154	206	335	267	159	378	393	247	644	726	671	4268
	10	9	4	5	4	10	47	40	31	66	33	33	292
ELSIE 1-22F			NENE 22-130-106	F#: 14248	SOW: AL	C-O: 132490	C-W: 95008	C-G: 33447	COMP: 1/25/1998				
R&LU: 23929	1613 31	1319 28	1709 31	1886 30	1912 31	2004 30	1999 31	1482 29	2247 30	2008 26	2799 30	2992 31	23970
Spacing: U	677	668	1149	907	1056	1134	1372	1454	165	1342	1569	1800	13293
	403	330	427	472	478	501	500	371	562	502	700	748	5994
CODY 1-21F			NWSW 21-130-106	F#: 14252	SOW: AL	C-O: 44583	C-W: 128739	C-G: 1889	COMP: 5/17/1998				
R&LU: 3668	259 31	322 28	226 31	195 30	212 31	275 30	314 30	302 31	397 30	477 31	428 29	278 30	3685
Spacing: U	987	1162	1083	185	1402	1248	1386	1441	1151	1347	1403	1272	14067
	128	0	0	26	24	22	23	29	23	24	23	23	345
LCT 1-5F			NENE 5-130-106	F#: 14515	SOW: AL	C-O: 187435	C-W: 82124	C-G: 57049	COMP: 8/30/1997				
R&LU: 25378	1298 31	1594 28	2094 31	1905 30	2832 31	1391 30	2018 30	2302 31	2428 30	2055 31	2654 30	2826 31	25397
Spacing: U	722	1011	960	720	777	845	389	826	839	772	796	862	9519
	1118	1161	1406	1212	913	785	876	1945	1723	1113	1424	1459	15135
BIG GUMBO CREEK 1-8F			NENE 8-130-106	F#: 14519	SOW: AL	C-O: 161123	C-W: 201327	C-G: 42627	COMP: 11/6/1997				
R&LU: 12756	964 31	912 28	935 31	782 30	848 31	1299 30	1402 30	1343 31	898 30	1014 31	1078 30	1323 31	12798
Spacing: U	4036	2626	2996	741	2558	2655	2647	2750	2630	2840	2768	3132	32379
	369	347	290	338	318	271	274	445	314	364	329	330	3989
PRAIRIE FALCON 1-6F			NENE 6-130-106	F#: 14522	SOW: AL	C-O: 153292	C-W: 28315	C-G: 34479	COMP: 5/22/1997				
R&LU: 11523	1904 31	541 28	960 31	823 30	1006 31	642 30	786 30	1078 31	925 30	569 31	1155 30	1129 31	11518
Spacing: U	342	165	369	191	136	201	177	236	194	124	208	236	2579
	251	174	167	75	162	142	175	332	117	129	208	256	2188

Operator-Lease	Jan	Feb	Mar	Apr	May	Jun	Jul	Aug	Sep	Oct	Nov	Dec	2005 Total
GUMBO FLATS 1-17F			NENE 17-130-106		F#: 14523 SOW: AL	C-O: 100073			C-W: 67374	C-G: 12962		COMP: 5/27/1998	
R&LU: 6283	778 31	627 28	542 31	469 30	676 31	375 30	429 30	439 31	554 30	457 28	525 30	432 31	6303
Spacing: U	132	625	335	445	955	386	429	288	493	475	431	643	5637
	39	131	48	57	100	87	95	0	126	59	99	99	940
SOPHIA 1-12			SWSW 12-131-107		F#: 14525 SOW: AL	C-O: 78400			C-W: 119269	C-G: 23701		COMP: 1/21/1998	
R&LU: 5166	197 31	195 28	109 31	149 30	200 31	394 29	422 30	881 31	566 30	659 31	682 30	700 31	5154
Spacing: U	774	431	765	1026	1111	1154	1247	1322	1378	1157	1478	1326	13169
	45	59	52	95	101	51	117	161	110	98	98	96	1083
JOHNSON 14-7H			SWSW 7-132-106		F#: 14595 SOW: AL	C-O: 356807			C-W: 109502	C-G: 260425		COMP: 2/26/1997	
R&LU: 64308	5513 31	4758 28	5909 31	6011 30	4798 31	3366 27	4650 31	4835 31	5329 30	5584 30	6261 27	7331 31	64345
Spacing: U	726	1121	925	720	57	30	45	387	495	522	3647	3845	12520
	7718	6661	8279	8410	8410	4713	6509	6769	7461	7817	8765	10263	91775
NAGLE 1-27F			SWSW 27-130-106		F#: 14685 SOW: AL	C-O: 35173			C-W: 124166	C-G: 9185		COMP: 6/4/1998	
R&LU: 5518	212 30	233 28	677 31	512 30	334 31	320 12	500 26	407 30	748 30	752 31	704 29	134 5	5533
Spacing: U	689	1547	1457	1603	1376	2268	2636	1648	247	2142	1800	351	17764
	55	61	176	133	87	83	130	106	195	196	183	35	1440
BEN 1-28F			SWSW 28-130-106		F#: 14686 SOW: AL	C-O: 16871			C-W: 91754	C-G: 4628		COMP: 4/24/1998	
R&LU: 1413	148 31	139 28	63 31	108 30	233 31	88 30	187 31	144 31	87 30	94 31	61 30	64 31	1416
Spacing: U	333	344	356	374	266	360	253	226	41	404	681	520	4158
	40	37	17	29	63	24	51	39	24	25	17	17	383
AGGRAVATION ACRES 1-34F			NWNE 34-130-106		F#: 14687 SOW: AL	C-O: 31500			C-W: 135092	C-G: 7900		COMP: 7/2/1998	
R&LU: 2064	158 31	220 28	180 31	152 30	278 31	174 30	188 31	119 31	175 30	125 31	208 29	96 31	2073
Spacing: U	704	1563	661	673	765	913	686	775	101	869	741	551	9002
	39	55	45	38	70	44	47	30	44	31	52	24	519
DONALD 1-35			NENE 35-130-106		F#: 14688 SOW: AL	C-O: 35564			C-W: 177008	C-G: 9639		COMP: 7/1/1998	
R&LU: 3893	840 31	732 28	747 31	522 30	526 31	87 30	93 31	72 31	116 30	63 31	62 30	62 30	3922
Spacing: U	5002	4832	6786	6670	6420	664	975	1066	107	1025	953	995	35495
	218	190	194	136	137	23	24	19	30	16	16	16	1019
DUFFIELD 43-14SH			NESE 14-132-107		F#: 15139 SOW: AI	C-O: 29753			C-W: 10745	C-G: 20364		COMP: 7/14/2001	
DUFFIELD 43-14NH			NESE 14-132-107		F#: 15140 SOW: AI	C-O: 21497			C-W: 15703	C-G: 13446		COMP: 8/17/2001	
SPRY 24-13NH			SESW 13-132-107		F#: 15141 SOW: AI	C-O: 33621			C-W: 8450	C-G: 26383		COMP: 8/13/2001	
SPRY 24-13SH			SESW 13-132-107		F#: 15142 SOW: AI	C-O: 37195			C-W: 18907	C-G: 12176		COMP: 7/15/2001	
HADLEY 34-11SH			SWSE 11-132-107		F#: 15188 SOW: AI	C-O: 27221			C-W: 39455	C-G: 38213		COMP: 10/20/2001	
HADLEY 34-11NH			SWSE 11-132-107		F#: 15189 SOW: AI	C-O: 55256			C-W: 39645	C-G: 13428		COMP: 9/22/2001	
BRADAC 21-30SH			NWN 30-132-106		F#: 15196 SOW: WI	C-O: 17043			C-W: 2544	C-G: 0		COMP: 10/13/2001	
BRADAC 22-30NH			SENW 30-132-106		F#: 15197 SOW: WI	C-O: 13100			C-W: 5840	C-G: 0		COMP: 9/15/2001	
WINCHESTER 42-17SH			SENE 17-132-106		F#: 15215 SOW: AI	C-O: 60070			C-W: 18707	C-G: 26040		COMP: 11/20/2001	
WINCHESTER 43-17NH			NESE 17-132-106		F#: 15216 SOW: AI	C-O: 14784			C-W: 49074	C-G: 9017		COMP: 1/26/2002	
LITTLE BEAVER 43-24SH			NESE 24-132-107		F#: 15220 SOW: AI	C-O: 46648			C-W: 9442	C-G: 23327		COMP: 3/8/2002	
BIDDY 34-12NH			SWSE 12-132-107		F#: 15221 SOW: AI	C-O: 52108			C-W: 2987	C-G: 40838		COMP: 12/2/2001	
SWEDE 42-7SH			SENE 7-132-106		F#: 15222 SOW: AI	C-O: 47845			C-W: 9497	C-G: 0		COMP: 4/26/2002	
SWEDE 24-8SH			SESW 8-132-106		F#: 15223 SOW: AI	C-O: 53077			C-W: 13190	C-G: 0		COMP: 3/18/2002	
LITTLE BEAVER 43-24NH			NESE 24-132-107		F#: 15224 SOW: AI	C-O: 35992			C-W: 31881	C-G: 15091		COMP: 2/9/2002	
JOHNSON 12-18NH			SWNW 18-131-106		F#: 15263 SOW: WI	C-O: 6091			C-W: 6220	C-G: 0		COMP: 8/20/2002	
JOHNSON 12-18SH			SWNW 18-131-106		F#: 15264 SOW: AI	C-O: 25533			C-W: 13653	C-G: 9126		COMP: 8/1/2002	
DANIEL 43-16SH			NESE 16-132-106		F#: 15265 SOW: WI	C-O: 3371			C-W: 10365	C-G: 917		COMP: 6/7/2002	
DANIEL 43-16NH			NESE 16-132-106		F#: 15266 SOW: WI	C-O: 327			C-W: 11768	C-G: 137		COMP: 5/27/2002	
FLATNESS 43-21NH			NESE 21-132-106		F#: 15267 SOW: WI	C-O: 5804			C-W: 17848	C-G: 2162		COMP: 6/8/2002	
HENRY 12-29NH			SWNW 29-132-106		F#: 15281 SOW: WI	C-O: 7656			C-W: 5071	C-G: 0		COMP: 5/30/2002	
WINTON 12-27NH			SWNW 27-132-106		F#: 15282 SOW: WI	C-O: 6369			C-W: 4855	C-G: 0		COMP: 7/3/2002	

Operator-Lease	Jan	Feb	Mar	Apr	May	Jun	Jul	Aug	Sep	Oct	Nov	Dec	2005 Total												
BIDDY 11-12NH			NWN 12-132-107	F#: 15290	SOW: AI	C-O: 24696	C-W: 22108	C-G: 14673	COMP: 6/4/2002																
FLATNESS 43-21SH			NESE 21-132-106	F#: 15295	SOW: WI	C-O: 1958	C-W: 7163	C-G: 0	COMP: 7/24/2002																
SOPHIA 34-12SH			SWSE 12-131-107	F#: 15318	SOW: AI	C-O: 13013	C-W: 31837	C-G: 4229	COMP: 11/6/2002																
SOPHIA 34-12NH			SWSE 12-131-107	F#: 15319	SOW: WI	C-O: 5942	C-W: 4898	C-G: 0	COMP: 9/21/2002																
MURPHY 43-10NH			NESE 10-132-107	F#: 15323	SOW: AI	C-O: 14782	C-W: 11125	C-G: 5119	COMP: 12/22/2002																
TURBIVILLE 21-11SH			NENW 11-130-106	F#: 15346	SOW: AI	C-O: 16139	C-W: 13325	C-G: 2217	COMP: 1/14/2003																
TURBIVILLE 21-11NH			NENW 11-130-106	F#: 15348	SOW: AI	C-O: 7729	C-W: 19077	C-G: 4313	COMP: 2/14/2003																
ROSELLA 12-17NH			SWNW 17-131-106	F#: 15354	SOW: WI	C-O: 9750	C-W: 6243	C-G: 0	COMP: 1/31/2003																
MARGIE #44-11NH			SESE 11-130-106	F#: 15367	SOW: AI	C-O: 15177	C-W: 8856	C-G: 1252	COMP: 2/15/2003																
MARGIE #33-11SH			NWSE 11-130-106	F#: 15368	SOW: AI	C-O: 6828	C-W: 9095	C-G: 837	COMP: 3/24/2003																
BAR LT #44-14NH			SESE 14-130-106	F#: 15370	SOW: AI	C-O: 14757	C-W: 5169	C-G: 1018	COMP: 4/12/2003																
BAR LT #44-14SH			SESE 14-130-106	F#: 15372	SOW: AI	C-O: 5557	C-W: 5400	C-G: 638	COMP: 5/16/2003																
COLBEY #12-19NH			SWNW 19-131-106	F#: 15373	SOW: AI	C-O: 10791	C-W: 10031	C-G: 2779	COMP: 7/1/2003																
COLBEY #12-19SH			SWNW 19-131-106	F#: 15374	SOW: AI	C-O: 15220	C-W: 8931	C-G: 3072	COMP: 6/17/2003																
HOMESTEAD #43-33NH			NESE 33-131-106	F#: 15377	SOW: AI	C-O: 1428	C-W: 10712	C-G: 318	COMP: 7/6/2003																
HOMESTEAD #43-33SH			NESE 33-131-106	F#: 15378	SOW: AI	C-O: 14910	C-W: 3765	C-G: 4544	COMP: 5/22/2003																
JOANN 21-33NH			NENW 33-131-106	F#: 15380	SOW: AI	C-O: 24728	C-W: 12990	C-G: 8545	COMP: 2/26/2003																
JOANN 21-33SH			NENW 33-131-106	F#: 15381	SOW: AI	C-O: 21174	C-W: 15163	C-G: 6706	COMP: 3/6/2003																
THOMAS #34-4SH			SWSE 4-130-106	F#: 15386	SOW: AI	C-O: 5656	C-W: 5730	C-G: 1135	COMP: 4/13/2003																
THOMAS #34-4NH			SWSE 4-130-106	F#: 15387	SOW: AI	C-O: 7473	C-W: 10321	C-G: 1296	COMP: 4/10/2003																
DUANE #12-4SH			SWNW 4-130-106	F#: 15391	SOW: AI	C-O: 7405	C-W: 6576	C-G: 1403	COMP: 6/24/2003																
SUSAN #21-6SH			NENW 6-131-106	F#: 15392	SOW: WI	C-O: 1840	C-W: 7345	C-G: 0	COMP: 5/1/2003																
ELSIE 43-22SH			NESE 22-130-106	F#: 15396	SOW: AI	C-O: 5325	C-W: 25314	C-G: 444	COMP: 7/2/2003																
SEVEN MILE 34-10SH			SWSE 10-130-106	F#: 15400	SOW: AI	C-O: 6539	C-W: 9391	C-G: 759	COMP: 8/25/2003																
KENT 43-15SH			NESE 15-130-106	F#: 15409	SOW: AI	C-O: 5389	C-W: 9377	C-G: 462	COMP: 7/27/2003																
CHAD 41-23NH			NENE 23-130-106	F#: 15453	SOW: AL	C-O: 42608	C-W: 46762	C-G: 3835	COMP: 9/27/2003																
R&LU: 20008	1430	20	1868	27	1953	31	1608	30	1620	31	1627	30	1718	31	1314	31	1635	30	1694	31	1746	30	1815	31	20028
Spacing: U	2455		2188		1936		1411		1631		1908		2239		2003		184		527		1934		1684		20100
	129		168		176		145		146		146		155		118		147		152		157		163		1802
P BAR 1-31			NENE 31-133-106	F#: 14097	SOW: AL	C-O: 179694	C-W: 80592	C-G: 83404	COMP: 7/30/1997																
R&LU: 30698	1913	31	1815	28	1982	31	2155	30	2657	31	2405	30	2447	28	3227	30	2844	30	2932	31	3136	30	3158	31	30671
Spacing: U	943		708		442		767		588		299		709		942		514		382		506		593		7393
	208		298		330		137		328		431		483		750		833		894		979		2184		7855
ANDREW 1-32RH			SWSW 32-133-106	F#: 14098	SOW: AL	C-O: 457707	C-W: 43070	C-G: 230694	COMP: 8/21/1997																
R&LU: 110344	6582	31	6379	28	7506	31	2850	11	8742	25	10852	29	10087	31	10471	28	11909	29	11930	31	11575	30	11368	18	110251
Spacing: U	328		814		736		469		9		0		1232		128		2470		1636		1224		1213		10259
	2529		2119		3177		992		3305		3907		3631		3770		4287		4295		4167		4093		40272
DOBS 1-33			SWSW 33-133-106	F#: 14099	SOW: AL	C-O: 467297	C-W: 58073	C-G: 400910	COMP: 9/22/1997																
R&LU: 100460	8384	31	7436	27	8280	31	9051	30	6857	21	10383	30	8389	31	9856	29	8870	30	9143	31	7669	30	6081	28	100399
Spacing: U	878		742		2294		663		916		1368		893		1241		0		0		591		394		9980
	8385		6528		11410		12474		12474		14328		11577		13601		12241		12618		10583		8391		134610
GREGORY 1-34			SWSW 34-133-106	F#: 14100	SOW: AL	C-O: 86597	C-W: 166988	C-G: 65420	COMP: 1/30/1998																
R&LU: 17376	1387	31	1120	28	1361	31	1261	30	1451	31	1467	30	1273	31	1643	31	1408	30	1722	30	1739	30	1523	31	17355
Spacing: U	668		1637		1301		1843		827		1453		986		1113		587		2651		2700		2529		18295
	240		460		511		559		299		1511		1096		1870		1668		1160		2592		5139		17105
FLOR 24-19H			SESW 19-133-106	F#: 14154	SOW: AL	C-O: 160031	C-W: 161864	C-G: 67419	COMP: 10/4/1997																
R&LU: 37775	2696	31	2708	27	2757	31	3285	30	3509	31	3255	30	2647	31	3109	31	3267	30	3473	31	3649	30	3384	31	37739
Spacing: U	1479		2923		2889		4360		4381		3548		2526		3510		2791		4932		3797		2766		39902
	368		308		352		566		628		1338		1803		1376		1779		1978		1843		3854		16193

Operator-Lease	Jan	Feb	Mar	Apr	May	Jun	Jul	Aug	Sep	Oct	Nov	Dec	2005 Total
GLENDIVE LODGE 14-29H			SWSW 29-133-106	F#: 14155	SOW: AL	C-O: 486299	C-W: 78332	C-G: 164526	COMP: 4/3/1997				
R&LU: 104292	7903 28	7759 28	9058 31	8905 30	9644 31	9767 30	7865 27	9180 31	8449 30	8766 31	8381 30	8517 31	104194
Spacing: U	799	1285	1026	382	390	769	246	342	440	1689	1181	1343	9892
	1549	1205	1598	1427	1427	1465	1180	1377	1267	1315	1257	1278	16345
FLOR 1-28F			SWSW 28-133-106	F#: 14156	SOW: AL	C-O: 56239	C-W: 158542	C-G: 28110	COMP: 11/28/1997				
R&LU: 10082	369 13	1170 28	447 16	1001 27	765 20	938 30	799 31	938 31	732 30	784 31	1240 28	902 31	10085
Spacing: U	427	845	285	1022	1306	3206	1047	1455	954	764	741	3003	15055
	103	184	63	154	142	216	264	229	56	60	372	385	2228
GLENDIVE LODGE-FEDERAL 24-30H			SESW 30-133-106	F#: 14157	SOW: AL	C-O: 207248	C-W: 107352	C-G: 101085	COMP: 11/16/1997				
R&LU: 60794	2952 31	2875 28	3538 31	3182 30	3017 25	3255 14	7590 2	8624 31	7237 30	6676 31	6015 30	5866 31	60827
Spacing: U	1956	2151	1522	1239	450	513	3820	5565	1910	4196	2996	2055	28373
	2810	2679	3301	5058	3299	2237	188	2430	1724	6260	6565	3159	39710
FEDERAL MOSQUITO CREEK 14-17H			SWSW 17-133-106	F#: 14240	SOW: AL	C-O: 39410	C-W: 369352	C-G: 30858	COMP: 3/20/1998				
R&LU: 3886	577 31	275 27	413 31	176 30	395 31	264 30	225 31	264 31	254 30	350 31	342 30	338 31	3873
Spacing: U	4589	1333	1439	634	5032	3633	2619	3639	6242	3397	1857	1739	36153
	394	215	271	191	10	388	288	413	500	719	979	2184	6552
DOUG 1-18			SESW 18-133-106	F#: 14244	SOW: AL	C-O: 158964	C-W: 189440	C-G: 75553	COMP: 12/31/1997				
R&LU: 36104	3347 31	2975 28	3397 31	3300 30	3526 31	2963 30	2496 31	2933 31	2816 30	2861 31	2737 30	2707 31	36058
Spacing: U	1077	968	2691	4083	4103	2265	1633	2226	2204	767	4599	4307	30923
	3114	3443	2119	1895	1895	1689	1423	1672	1605	1630	1560	1543	23588
FEDERAL BUCKLIN 14-20H			SWSW 20-133-106	F#: 14767	SOW: AL	C-O: 230917	C-W: 193379	C-G: 88788	COMP: 12/16/1997				
R&LU: 47953	4455 31	4002 28	3956 31	4108 30	4304 30	4311 30	3870 31	4635 31	4392 30	4204 29	3602 23	2070 14	47909
Spacing: U	1952	2069	1397	2433	2398	1795	1664	1584	1541	155	1413	769	19170
	1862	2036	2188	1868	2034	2978	2272	2721	2579	2468	2115	1215	26336
ANDREW 34-32NH			SWSE 32-133-106	F#: 15299	SOW: AI	C-O: 27653	C-W: 32821	C-G: 11292	COMP: 7/11/2002				
ANDREW 12-32SH			SWNW 32-133-106	F#: 15303	SOW: AI	C-O: 13430	C-W: 16848	C-G: 9957	COMP: 8/15/2002				
ANDREW 12-32NH			SWNW 32-133-106	F#: 15304	SOW: AI	C-O: 24921	C-W: 25450	C-G: 12084	COMP: 9/28/2002				
GLENDIVE LODGE 43-30NH			NESE 30-133-106	F#: 15324	SOW: AI	C-O: 20555	C-W: 38968	C-G: 8893	COMP: 10/16/2002				
GLENDIVE LODGE 43-30SH			NESE 30-133-106	F#: 15327	SOW: AI	C-O: 6683	C-W: 17072	C-G: 5974	COMP: 11/15/2002				
GLENDIVE LODGE 22-30NH			SESW 30-133-106	F#: 15328	SOW: AI	C-O: 8315	C-W: 25555	C-G: 1998	COMP: 1/7/2003				
FLOR 22-19H			SWNW 19-133-106	F#: 15353	SOW: AI	C-O: 2823	C-W: 8976	C-G: 1366	COMP: 3/3/2003				
Unit Totals: Oil	176681	170480	184160	178666	191284	190802	228386	234483	229037	248439	241807	241160	2515385
Wells: 143 Wtr	84280	86892	85930	96998	103269	102606	110709	113742	86123	114902	108416	104024	1197891
Gas	98244	96611	113752	109613	106338	103621	127849	139040	144468	148091	137399	142764	1467790
Pool Totals: Oil	176681	170480	184160	178666	191284	190802	228386	234483	229037	248439	241807	241160	2515385
Wells: 143 Wtr	84280	86892	85930	96998	103269	102606	110709	113742	86123	114902	108416	104024	1197891
Gas	98244	96611	113752	109613	106338	103621	127849	139040	144468	148091	137399	142764	1467790

CEDAR HILLS - ORDOVICIAN
CONTINENTAL RESOURCES, INC.

USA 34-6 SWSE 6-130-106 F#: 11656 SOW: TA C-O: 27753 C-W: 134014 C-G: 54312 COMP: 9/28/1985

CEDAR HILLS - RED RIVER
BURLINGTON RESOURCES OIL & GAS COMPANY LP

CANTER 33 WSW 15			NWN 33-131-105	F#: 8119	SOW: PNA	C-O: 52914	C-W: 15841	C-G: 0	COMP: 4/20/1981				
BUCHHOLZ 1-A			NWSW 1-130-105	F#: 8784	SOW: TA	C-O: 55503	C-W: 341334	C-G: 54594	COMP: 11/25/1981				
R&LU: 0	0 0	0 0	0 0	0 0	0 0	0 0	0 0	0 0	0 0	0 0	0 0	0 0	0
Spacing: W2	0	0	0	0	0	0	0	0	0	0	0	0	0
	0	0	0	0	0	0	0	0	0	0	0	0	0
Pool Totals: Oil	0	0	0	0	0	0	0	0	0	0	0	0	0
Wells: 2 Wtr	0	0	0	0	0	0	0	0	0	0	0	0	0
Gas	0	0	0	0	0	0	0	0	0	0	0	0	0

Operator-Lease	Jan	Feb	Mar	Apr	May	Jun	Jul	Aug	Sep	Oct	Nov	Dec	2005 Total
----------------	-----	-----	-----	-----	-----	-----	-----	-----	-----	-----	-----	-----	------------

CEDAR HILLS - RED RIVER B

BURLINGTON RESOURCES OIL & GAS COMPANY LP

SONSALLA FEDERAL	41-22H		NENE	22-133-106	F#: 14159	SOW: PNA	C-O: 671		C-W: 18308	C-G: 11		COMP: 6/30/1998	
FEDERAL WALLER	14-26H		SWSW	26-133-106	F#: 14177	SOW: AL	C-O: 108347		C-W: 609185	C-G: 80050		COMP: 12/26/1997	
R&LU: 8270	740 31	695 28	306 31	581 30	798 31	747 30	757 31	755 31	752 30	746 31	732 30	747 31	8356
Spacing: SEC	3416	2880	1348	1960	3318	3082	2802	3006	3205	3317	3253	2964	34551
	1258	969	659	1006	1102	1016	1003	1003	941	935	997	1215	12104

CITATION OIL & GAS CORP.

STEARNS	14-15H		SWSW	15-129-106	F#: 14521	SOW: AL	C-O: 80645		C-W: 194900	C-G: 28242		COMP: 2/13/1997	
R&LU: 4475	404 31	359 28	400 31	376 30	391 31	374 30	381 31	375 31	369 30	381 31	365 30	370 30	4545
Spacing: SEC	1509	1359	1497	1443	1488	1409	1462	1455	1409	1415	1436	1421	17303
	70	70	70	70	70	70	70	70	70	70	70	70	840

CONTINENTAL RESOURCES, INC.

JAMES	1-9F		SWSW	9-129-105	F#: 14127	SOW: PNA	C-O: 1126		C-W: 20518	C-G: 405		COMP: 6/26/1997	
BARBARA	1-15		SWSW	15-132-105	F#: 14581	SOW: AL	C-O: 72989		C-W: 334306	C-G: 24192		COMP: 3/14/1997	
R&LU: 7452	777 31	476 26	565 27	361 16	553 28	670 30	716 31	578 23	786 30	579 31	605 30	694 31	7360
Spacing: SEC	3377	2772	2977	1786	3301	3339	3504	2635	3605	2991	3017	3341	36645
	279	172	203	130	0	0	0	0	0	0	0	0	784

ITTER, LABER & ASSOCIATES, INC.

ALKALI CREEK	1-6		W2SW	6-130-103	F#: 14107	SOW: DRY	C-O: 30		C-W: 7064	C-G: 0		COMP: 7/4/1996
--------------	-----	--	------	-----------	-----------	----------	---------	--	-----------	--------	--	----------------

STAGHORN ENERGY, LLC

AMUNDSON	1-18		SWSW	18-131-104	F#: 14075	SOW: PNA	C-O: 29496		C-W: 268227	C-G: 11514		COMP: 8/10/1996
----------	------	--	------	------------	-----------	----------	------------	--	-------------	------------	--	-----------------

STONE ENERGY CORPORATION

COX	14-12H		SWSW	12-131-105	F#: 14089	SOW: AL	C-O: 47951		C-W: 354013	C-G: 10145		COMP: 10/20/1996	
R&LU: 2694	178 11	323 28	313 31	283 30	196 22	213 18	307 31	282 31	126 14	0 0	322 30	254 28	2797
Spacing: SEC	1194	2916	2603	2520	1666	1563	2745	2709	908	0	2588	2454	23866
	0	0	0	0	0	0	0	0	0	0	0	0	0

WYOMING RESOURCES CORPORATION

TERMO USA	1-H		SESW	20-130-106	F#: 14357	SOW: AL	C-O: 39162		C-W: 105172	C-G: 4335		COMP: 9/28/1996	
R&LU: 2349	223 30	198 28	226 31	104 14	271 26	217 30	234 31	209 31	39 5	0 0	414 21	0 0	2135
Spacing: SEC	618	571	642	293	717	669	677	674	87	0	1193	0	6141
	22	20	23	10	27	22	23	21	4	0	41	0	213

Pool Totals: Oil	2322	2051	1810	1705	2209	2221	2395	2199	2072	1706	2438	2065	25193
Wells: 9 Wtr	10114	10498	9067	8002	10490	10062	11190	10479	9214	7723	11487	10180	118506
Gas	1629	1231	955	1216	1199	1108	1096	1094	1015	1005	1108	1285	13941

CEDAR HILLS - SOUTH RED RIVER B

CEDAR HILLS - SOUTH RED RIVER B UNIT

BURLINGTON RESOURCES OIL & GAS COMPANY LP

CANTER	33 WSW 15		NWN	33-131-105	F#: 8119	SOW: AL	C-O: 58147		C-W: 0	C-G: 0		COMP: 9/28/1996	
HELEN HRON	4 SWD 16		NENW	4-131-106	F#: 8365	SOW: PNA	C-O: 149486		C-W: 353429	C-G: 40417		COMP: 5/4/1981	
BUCHHOLZ	1-A		NWSW	1-130-105	F#: 8784	SOW: TA	C-O: 70643		C-W: 0	C-G: 0		COMP: 11/25/1981	
R&LU: 0	0 0												0
Spacing: U	0												0
	0												0
CHSU LARKIN	14-18NH 15		SWSW	18-131-105	F#: 13695	SOW: WI	C-O: 285631		C-W: 63165	C-G: 128341		COMP: 10/31/1994	
CHSU COATES	14-19NH 15		SWSW	19-131-105	F#: 13726	SOW: WI	C-O: 348983		C-W: 53220	C-G: 153859		COMP: 12/18/1994	
R&LU: 24979	4669 31	4174 28	4753 31	5241 30	5132 31	997 6	0 0	0 0					24966
Spacing: U	520	459	398	315	254	68	0	0					2014
	1006	885	934	980	838	174	0	0					4817
PAYNTER	32 SWS 26		NESE	32-132-106	F#: 13749	SOW: PNA	C-O: 161757		C-W: 47495	C-G: 58876		COMP: 2/27/1995	
CHSU EVERETT	41-24SH 16		NENE	24-131-106	F#: 13756	SOW: WI	C-O: 259361		C-W: 88041	C-G: 127970		COMP: 4/1/1995	
CHSU BUCHHOLZ	14-2NH 05		SWSW	2-130-105	F#: 13766	SOW: PNA	C-O: 29361		C-W: 112257	C-G: 5730		COMP: 7/5/1995	

Operator-Lease	Jan	Feb	Mar	Apr	May	Jun	Jul	Aug	Sep	Oct	Nov	Dec	2005 Total
CHSU PETERSON 21-26SH 26			NENW 26-132-106		F#: 13772	SOW: TA	C-O: 303949	C-W: 49053	C-G: 169631	COMP: 5/18/1995			
R&LU: 0	0 0	0 0	0 0	0 0	0 0	0 0	0 0	0 0	0 0	0 0	0 0	0 0	0
Spacing: U	0	0	0	0	0	0	0	0	0	0	0	0	0
	0	0	0	0	0	0	0	0	0	0	0	0	0
CHSU EGELAND 33-32NH 15			NWSE 32-131-105		F#: 13778	SOW: PNA	C-O: 119681	C-W: 2512	C-G: 23562	COMP: 8/19/1995			
CHSU 24-26NHR 15			SESW 26-131-105		F#: 13791	SOW: AL	C-O: 195136	C-W: 63723	C-G: 68443	COMP: 8/5/1995			
R&LU: 8480	923 31	834 28	711 31	655 30	664 31	603 30	596 31	601 31	625 30	574 31	831 30	863 31	8480
Spacing: U	637	630	469	332	177	149	165	309	184	182	208	205	3647
	542	656	602	466	552	559	557	547	563	497	700	715	6956
CHSU HADLEY 14-33NHR 26			SWSW 33-132-106		F#: 13798	SOW: AL	C-O: 181203	C-W: 128826	C-G: 77246	COMP: 8/14/1995			
R&LU: 25449	2821 31	1739 28	1961 31	1804 30	1621 31	2111 30	1825 31	1826 31	1946 30	2422 31	2276 30	2973 31	25325
Spacing: U	1007	1073	799	622	569	587	818	664	776	927	1013	817	9672
	1948	874	870	860	816	1040	785	455	458	520	564	1024	10214
CHSU JEAN 31-35SHR 26			NWNE 35-132-106		F#: 13799	SOW: PWI	C-O: 456401	C-W: 226394	C-G: 287526	COMP: 8/12/1995			
R&LU: 34873	1621 31	1498 28	1596 31	2488 30	2160 31	2477 30	2438 31	3776 31	3888 30	4605 31	3392 30	4923 31	34862
Spacing: U	2992	2798	2499	2696	2168	2435	2542	3188	1841	2620	3023	2990	31792
	1313	1098	1143	1795	1384	1669	1487	1601	1148	1444	1187	1269	16538
CHSU SPARKS-FED 14-2NHR 16			SWSW 2-131-106		F#: 13801	SOW: WI	C-O: 399629	C-W: 138859	C-G: 256898	COMP: 10/20/1995			
R&LU: 29942	1479 31	1598 28	2124 31	1852 30	2988 31	2683 30	4102 31	4617 31	3564 30	4816 31	0 30	0 31	29823
Spacing: U	2693	2099	2216	3016	2538	2898	2125	2891	1470	1542	1511	1512	26511
	1261	1167	1524	1404	2076	1782	2548	2168	1148	1428	0	0	16506
CHSU SWANKE 14-10NH 15			SWSW 10-131-105		F#: 13809	SOW: AL	C-O: 54860	C-W: 163463	C-G: 20321	COMP: 9/22/1995			
R&LU: 3436	246 31	220 28	233 31	253 30	374 31	468 30	394 31	135 31	324 30	313 31	228 30	248 31	3436
Spacing: U	723	668	1084	966	950	1103	1079	894	979	1072	967	904	11389
	42	39	28	40	73	92	71	20	43	45	44	30	567
HADLEY 9 WSW 16			NENE 9-131-106		F#: 13818	SOW: PNA	C-O: 226583	C-W: 45149	C-G: 87170	COMP: 9/13/1995			
CHSU FED-PETERSON 23-1NHR 16			NESW 1-131-106		F#: 13827	SOW: WI	C-O: 366828	C-W: 133927	C-G: 116534	COMP: 10/21/1995			
R&LU: 42274	7867 31	7406 28	7565 31	7212 30	5744 31	6449 24	0 0			0 0			42243
Spacing: U	4289	5045	4983	3069	3058	2717	0			0			23161
	0	0	0	0	0	0	0			0			0
CHSU CLARK 31-26SH 16			NWNE 26-131-106		F#: 13832	SOW: AL	C-O: 271635	C-W: 77836	C-G: 79217	COMP: 10/16/1995			
R&LU: 36374	2310 31	2405 28	2892 31	2706 30	3160 31	2840 30	4057 31	3375 31	3879 30	2937 31	2885 30	2992 31	36438
Spacing: U	980	1406	351	387	476	1451	575	593	734	376	325	249	7903
	932	778	1063	1021	484	959	1222	923	950	448	693	1662	11135
CHSU GRIGGS 34-19NH 15			SWSE 19-131-105		F#: 13834	SOW: WI	C-O: 154934	C-W: 73263	C-G: 136010	COMP: 11/26/1995			
CHSU BRADAC 14-30NH 26			SWSW 30-132-106		F#: 13843	SOW: AL	C-O: 245236	C-W: 100257	C-G: 117359	COMP: 11/22/1995			
R&LU: 25963	1627 31	1788 28	2126 31	2103 30	1983 31	2297 30	2085 31	2199 31	2146 30	2674 31	2030 30	2773 31	25831
Spacing: U	491	595	511	498	285	549	1023	326	711	528	402	592	6511
	1037	919	1046	1089	914	1155	907	612	498	572	504	967	10220
CHSU COATES 41-30SHR 15			NENE 30-131-105		F#: 13853	SOW: WI	C-O: 652001	C-W: 118114	C-G: 321497	COMP: 12/22/1995			
CHSU MOI-EXCALIBER 41-35SHR 16			NENE 35-131-106		F#: 13874	SOW: WI	C-O: 175751	C-W: 154270	C-G: 43103	COMP: 12/6/1995			
R&LU: 28864	2821 31	3013 28	2941 31	2706 30	2593 31	3560 30	3178 31	3073 31	4084 30	811 13	0 0	0 0	28780
Spacing: U	1537	1667	2386	2001	2309	3116	2219	2344	1172	191	0	0	18942
	1224	1023	855	912	382	1183	942	801	981	112	0	0	8415
CHSU HAYS 14-33NH 15			SWSW 33-131-105		F#: 13881	SOW: WI	C-O: 316444	C-W: 15110	C-G: 85284	COMP: 12/21/1995			
R&LU: 54	0 0												0
Spacing: U	0												0
	0												0
CHSU COATES 14-28NHR 15			SWSW 28-131-105		F#: 13883	SOW: WI	C-O: 513772	C-W: 68059	C-G: 132134	COMP: 3/21/1996			
CHSU EAGON 41-29SHR 15			NENE 29-131-105		F#: 13889	SOW: WI	C-O: 357735	C-W: 73025	C-G: 100067	COMP: 1/21/1996			
R&LU: 0	0 0	0 0	0 0	0 0	0 0	0 0	0 0	0 0	0 0	0 0	0 0	0 0	0
Spacing: U	0	0	0	0	0	0	0	0	0	0	0	0	0
	0	0	0	0	0	0	0	0	0	0	0	0	0

Operator-Lease	Jan	Feb	Mar	Apr	May	Jun	Jul	Aug	Sep	Oct	Nov	Dec	2005 Total
CLARK 14 SWD 16			SWSW 14-131-106		F#: 13903	SOW: PNA	C-O: 10648		C-W: 7921	C-G: 1766		COMP: 1/10/1996	
CHSU TARA 11-25SH 26			NWN 25-132-106		F#: 13905	SOW: AL	C-O: 113017		C-W: 308402	C-G: 65109		COMP: 2/25/1996	
R&LU: 9693	913 31	1091 28	1044 31	787 30	783 31	664 30	667 31	911 31	648 30	817 31	531 30	789 31	9645
Spacing: U	1419	1474	1389	1769	1696	1838	2063	2230	979	529	1587	1813	18786
	720	827	762	599	567	452	411	556	229	1396	185	206	6910
CHSU LOWE 14-5NH 05			SWSW 5-130-105		F#: 13912	SOW: AL	C-O: 843026		C-W: 66367	C-G: 172793		COMP: 4/1/1996	
R&LU: 160156	20784 31	12938 28	15722 31	14654 30	12383 31	12175 30	11921 31	11777 31	11715 30	11857 31	11829 30	12050 31	159805
Spacing: U	493	457	660	820	310	364	340	260	269	247	257	290	4767
	2478	2334	2741	1749	2449	2167	2506	2375	2485	2371	2148	2269	28072
CHSU SCHOOL LANDS 14-36NH 26			SWSW 36-132-106		F#: 13924	SOW: WI	C-O: 176057		C-W: 68205	C-G: 54859		COMP: 2/15/1996	
R&LU: 13016	1426 31	1578 28	1752 31	1605 30	1383 31	1817 30	2448 31	1002 12	0 0	0 0			13011
Spacing: U	438	329	423	421	436	539	700	323	0	0			3609
	321	282	302	221	270	307	491	0	0	0			2194
CHSU ST-RATTLESNAKE 14-16NH 05			SWSW 16-130-105		F#: 13927	SOW: AL	C-O: 107915		C-W: 43275	C-G: 14440		COMP: 3/3/1996	
R&LU: 4913	200 31	407 28	516 31	699 30	229 31	477 30	420 31	435 31	302 30	468 31	571 30	456 31	5180
Spacing: U	155	206	214	200	174	144	404	1146	202	1273	1624	1091	6833
	0	0	0	0	0	0	0	0	0	0	0	0	0
CHSU STATE-IVES 14-16NH 16			SWSW 16-131-106		F#: 13928	SOW: AL	C-O: 430207		C-W: 61717	C-G: 182955		COMP: 2/17/1996	
R&LU: 29588	2049 31	2130 28	2559 31	2282 30	2166 31	2793 30	2840 31	2553 31	3225 30	2270 31	2300 30	2469 31	29636
Spacing: U	303	596	502	369	419	403	453	502	872	622	557	475	6073
	721	664	795	727	579	743	718	681	1031	901	721	1598	9879
CHSU WINTON 34-27NHR 26			SWSE 27-132-106		F#: 13934	SOW: WI	C-O: 167225		C-W: 59795	C-G: 73421		COMP: 2/16/1996	
CHSU PETERSON 41-34SH 26			NENE 34-132-106		F#: 13935	SOW: PWI	C-O: 275129		C-W: 67240	C-G: 153559		COMP: 3/14/1996	
R&LU: 22776	1552 31	1353 28	1535 31	1565 30	1950 31	1528 30	2337 31	2346 31	2326 30	1826 31	3056 30	1256 31	22630
Spacing: U	562	602	733	911	1132	1022	990	719	1034	568	782	773	9828
	1078	681	754	868	926	780	1018	664	473	389	763	432	8826
CHSU CLARK 41-22SH 16			NENE 22-131-106		F#: 13943	SOW: WI	C-O: 142842		C-W: 111348	C-G: 43007		COMP: 12/20/1996	
R&LU: 10343	841 31	709 28	860 31	823 30	790 31	1011 30	589 31	796 31	2741 30	1164 27	0 0	0 0	10324
Spacing: U	781	738	722	622	710	900	397	673	550	457	0	0	6550
	344	259	323	288	120	340	183	219	620	180	0	0	2876
CHSU CLARK 41-15SH 16			NENE 15-131-106		F#: 13944	SOW: WI	C-O: 306603		C-W: 74191	C-G: 117314		COMP: 12/19/1996	
R&LU: 18196	1411 31	1241 28	1477 31	1387 30	1385 31	1643 30	1680 31	769 31	2466 30	1520 31	1595 30	1652 31	18226
Spacing: U	355	404	500	434	547	615	612	676	688	329	282	206	5648
	526	412	474	388	377	397	429	219	673	608	502	624	5629
CHSU CEDAR HILLS 24-32NH 25			SESW 32-132-105		F#: 13954	SOW: AL	C-O: 85385		C-W: 345823	C-G: 28318		COMP: 2/5/1998	
R&LU: 9156	1201 31	1055 28	710 31	688 30	558 31	691 30	694 31	616 31	703 30	713 31	739 30	786 31	9154
Spacing: U	2488	1304	2096	2121	1694	1957	2026	1775	3444	3884	3431	3159	29379
	295	112	110	98	0	153	109	79	106	112	119	84	1377
CHSU DENNIS 41-15SH 15			NENE 15-131-105		F#: 13959	SOW: AL	C-O: 69126		C-W: 196047	C-G: 23182		COMP: 4/20/1998	
R&LU: 5839	506 31	347 28	442 31	500 30	495 31	389 30	477 31	549 31	472 30	612 31	554 30	487 31	5830
Spacing: U	1022	1035	1084	1135	836	1068	1211	1174	1149	1233	1117	1053	13117
	338	242	404	409	418	319	443	523	438	524	487	414	4959
CHSU HIMBAUGH 14-8NH 15			SWSW 8-131-105		F#: 13960	SOW: WI	C-O: 256879		C-W: 222543	C-G: 107491		COMP: 9/27/1997	
R&LU: 19648	3070 31	3468 28	3963 31	4251 30	3915 31	969 6	0 0						19636
Spacing: U	1160	914	1174	1422	1433	361	0						6464
	623	648	788	712	736	0	0						3507
CHSU MOLBERT 14-5NH 15			SWSW 5-131-105		F#: 13961	SOW: WI	C-O: 208358		C-W: 166254	C-G: 95368		COMP: 10/23/1997	
CHSU SUNSET BUTTE 41-27SH 15			NENE 27-131-105		F#: 13964	SOW: AL	C-O: 154732		C-W: 477142	C-G: 63843		COMP: 9/22/1996	
R&LU: 16069	1578 31	1243 28	1011 31	1242 30	1459 31	1273 30	1306 31	1540 31	1373 30	1753 31	1157 30	1079 31	16014
Spacing: U	4157	3678	3496	3196	3743	4169	3996	3895	3203	4057	2602	2696	42888
	1107	1046	962	1224	1174	996	1188	1283	1208	1460	966	901	13515

Operator-Lease	Jan	Feb	Mar	Apr	May	Jun	Jul	Aug	Sep	Oct	Nov	Dec	2005 Total
CHSU ERICKSON 14-22NH 15			SWSW 22-131-105		F#: 13965	SOW: AL	C-O: 101073		C-W: 315940	C-G: 21447		COMP: 6/20/1996	
R&LU: 6407	569 31	519 28	521 31	530 30	502 31	469 30	486 31	611 31	597 30	592 31	517 30	488 31	6401
Spacing: U	1370	1156	1171	1212	1471	1559	1436	1394	1341	1630	1897	1134	16771
	46	42	42	42	40	38	39	49	48	47	41	39	513
CHSU CRAIG 41-35SH 15			NENE 35-131-105		F#: 13966	SOW: AL	C-O: 103554		C-W: 116970	C-G: 41236		COMP: 12/5/1996	
R&LU: 4667	496 31	477 28	364 31	328 30	337 31	403 30	372 31	346 31	371 30	441 31	324 30	395 31	4654
Spacing: U	623	450	489	487	458	837	679	596	743	728	819	541	7450
	314	356	342	183	250	368	332	327	315	355	282	343	3767
CHSU BARLAND 14-9NH 15			SWSW 9-131-105		F#: 13967	SOW: AL	C-O: 145626		C-W: 216802	C-G: 39437		COMP: 3/12/1998	
R&LU: 21312	2081 31	1765 28	1815 31	1493 30	1139 31	1560 30	1725 31	1650 31	2219 30	2286 31	1737 30	1837 31	21307
Spacing: U	2713	1386	1275	1683	1491	1553	1232	1192	2200	2493	1959	1661	20838
	394	319	287	228	221	296	289	224	353	362	274	203	3450
CHSU FED-COATES 41-25SH 16			NENE 25-131-106		F#: 13968	SOW: AL	C-O: 813563		C-W: 285006	C-G: 298236		COMP: 5/11/1996	
R&LU: 185281	14958 31	14366 28	15522 31	15055 30	13954 31	15144 30	15612 31	14838 31	14490 30	18823 31	16350 30	16179 31	185291
Spacing: U	6381	5711	6056	6290	5177	4934	6026	6754	6238	8211	7443	7668	76889
	3230	3042	3041	2804	2281	2633	3702	3801	3949	4841	3961	3090	40375
CHSU WHITE 21-24SH 16			NENW 24-131-106		F#: 13969	SOW: AL	C-O: 432661		C-W: 281119	C-G: 135366		COMP: 2/23/1996	
R&LU: 128794	9505 31	10681 28	11543 31	11565 30	11166 31	10001 30	10531 31	10930 31	10333 30	11068 31	10578 30	10900 31	128801
Spacing: U	5558	4362	4689	4797	4043	3543	3992	3994	2904	3510	3832	4104	49328
	2040	2252	2272	2154	1821	1735	2509	2832	2813	2842	2561	2092	27923
CHSU LOWE 41-31SH 15			NENE 31-131-105		F#: 13975	SOW: WI	C-O: 481449		C-W: 106964	C-G: 198884		COMP: 7/12/1996	
R&LU: 0	0 0												0
Spacing: U	0												0
	0												0
CHSU FED-EAGON 41-7SH 05			NENE 7-130-105		F#: 13976	SOW: WI	C-O: 213073		C-W: 189131	C-G: 42076		COMP: 8/8/1996	
R&LU: 1855	1736 11	0 0	0 0										1736
Spacing: U	1229	0	0										1229
	246	0	0										246
CHSU BUCHHOLZ 14-9NH 05			SWSW 9-130-105		F#: 13977	SOW: AL	C-O: 118699		C-W: 37302	C-G: 15842		COMP: 8/13/1997	
R&LU: 11454	1140 31	679 28	1004 31	900 30	1001 31	1027 30	974 31	959 31	890 30	964 31	929 30	971 31	11438
Spacing: U	308	432	298	333	296	478	447	451	461	413	405	455	4777
	147	135	153	103	194	189	193	201	187	194	167	183	2046
CHSU FED-EAGON 14-18NH 05			SWSW 18-130-105		F#: 13978	SOW: AL	C-O: 60848		C-W: 171893	C-G: 15416		COMP: 7/18/1997	
R&LU: 7088	718 31	654 28	712 31	670 30	674 31	526 30	573 31	581 31	327 28	615 30	519 30	486 30	7055
Spacing: U	903	824	887	865	944	959	1072	1154	649	871	953	978	11059
	180	163	178	167	168	132	143	145	82	154	130	122	1764
CHSU FED-LARKIN 41-13SH 16			NENE 13-131-106		F#: 13980	SOW: WI	C-O: 285471		C-W: 74770	C-G: 156250		COMP: 4/27/1996	
CHSU LOWE 21-32SH 15			NENW 32-131-105		F#: 13982	SOW: AL	C-O: 928717		C-W: 167527	C-G: 282709		COMP: 7/5/1996	
R&LU: 189713	14570 31	13819 28	16242 31	15070 30	15161 31	15059 30	15182 31	16009 31	18148 30	17023 31	15896 30	17141 31	189320
Spacing: U	5649	4032	5393	4329	5755	6345	5958	5475	5832	5554	5579	6559	66460
	4103	3470	2653	1688	2995	2685	3070	3244	3868	3422	2908	3261	37367
CHSU LARKIN 14-20NHR 15			SWSW 20-131-105		F#: 13983	SOW: WI	C-O: 387852		C-W: 70777	C-G: 105407		COMP: 6/1/1996	
CHSU HADLEY 41-3SHR 16			NENE 3-131-106		F#: 13984	SOW: PWI	C-O: 166319		C-W: 171240	C-G: 74953		COMP: 3/28/1996	
R&LU: 21423	2184 31	1755 28	1816 31	1763 30	1700 31	2130 30	2009 31	1976 31	1653 30	1480 31	1463 30	1506 31	21435
Spacing: U	2484	1684	1980	1743	1734	1753	2336	2140	2181	978	551	347	19911
	768	581	600	508	454	582	510	536	532	327	455	546	6399
CHSU FED-EAGON 14-6NH 05			SWSW 6-130-105		F#: 13985	SOW: WI	C-O: 393418		C-W: 80889	C-G: 78422		COMP: 9/14/1996	
R&LU: 4843	4598 19	0 0											4598
Spacing: U	1454	0											1454
	796	0											796

Operator-Lease	Jan	Feb	Mar	Apr	May	Jun	Jul	Aug	Sep	Oct	Nov	Dec	2005 Total
CHSU CLARK 41-10SHR 16			NENE 10-131-106		F#: 13987 SOW: WI C-O: 359642				C-W: 132587	C-G: 155860		COMP: 4/21/1996	
R&LU: 24029	1272 31	1344 28	1599 31	1430 30	1432 31	2366 30	2076 31	1907 31	3632 30	1992 31	2482 30	2573 31	24105
Spacing: U	1448	1315	1459	1303	1647	2171	2977	2620	2097	1122	999	596	19754
	480	485	587	388	386	652	533	500	1060	796	785	975	7627
CHSU FED-HJELLUM 41-8SHR 16			NENE 8-131-106		F#: 13988 SOW: WI C-O: 359564				C-W: 90789	C-G: 189238		COMP: 1/31/1997	
R&LU: 35549	2257 31	2208 28	3157 31	2680 30	2670 31	3870 30	4808 31	3999 31	1851 30	2948 31	2582 30	2563 31	35593
Spacing: U	280	211	773	936	1105	1011	522	929	777	498	211	350	7603
	815	749	1081	782	630	1033	1229	1104	499	1123	815	955	10815
CHSU PEDERSEN 41-7SH 16			NENE 7-131-106		F#: 13989 SOW: AL C-O: 133148				C-W: 95609	C-G: 47776		COMP: 5/8/1997	
R&LU: 11927	949 31	963 28	1104 31	1081 30	1032 31	1100 30	983 31	1042 31	1097 30	719 31	867 30	1005 31	11942
Spacing: U	684	713	849	750	803	701	581	631	644	313	284	249	7202
	394	318	361	322	277	297	255	268	349	281	282	390	3794
CHSU SWEDLUND 14-5NH 16			SWSW 5-131-106		F#: 13990 SOW: AL C-O: 339447				C-W: 212889	C-G: 186263		COMP: 11/17/1996	
R&LU: 32667	2668 31	2591 28	2669 31	1270 15	2996 30	3192 30	3278 31	3051 31	3975 30	2717 31	1048 30	3285 31	32740
Spacing: U	2433	2032	1951	1468	1488	1837	1849	1931	5329	1240	530	566	22654
	1023	927	829	449	853	851	834	860	1085	997	737	1208	10653
CHSU JONES 14-6NH 16			SWSW 6-131-106		F#: 13991 SOW: AL C-O: 146152				C-W: 111531	C-G: 64371		COMP: 8/24/1997	
R&LU: 8216	669 31	386 28	729 31	705 30	656 31	612 30	629 31	630 31	659 30	1387 31	635 30	523 31	8220
Spacing: U	744	665	763	621	719	686	739	690	693	447	372	238	7377
	237	120	259	204	189	161	162	171	212	492	204	195	2606
CHSU WOLL 14-21NH 05			SWSW 21-130-105		F#: 13994 SOW: AL C-O: 37979				C-W: 79555	C-G: 9536		COMP: 11/10/1997	
R&LU: 2115	178 31	173 28	170 31	199 30	187 31	177 30	197 31	174 31	170 30	175 31	155 30	163 31	2118
Spacing: U	558	397	247	373	499	355	367	591	583	584	586	631	5771
	45	43	42	50	47	44	49	43	42	44	39	41	529
CHSU FED-LARKIN 14-12NHR 16			SWSW 12-131-106		F#: 14002 SOW: WI C-O: 514020				C-W: 89386	C-G: 261887		COMP: 6/27/1996	
R&LU: 73137	10959 31	9080 28	9694 31	9246 30	10959 31	11705 30	11174 31	0 2		0 0			72817
Spacing: U	738	828	948	810	1596	953	569	39		0			6481
	3859	3004	3435	3049	2972	3134	2851	0		0			22304
CHSU PERRIN 14-7NH 15			SWSW 7-131-105		F#: 14005 SOW: WI C-O: 396332				C-W: 27233	C-G: 149333		COMP: 12/8/1996	
CHSU STATE 14-16NHR 15			SWSW 16-131-105		F#: 14009 SOW: WI C-O: 336848				C-W: 252443	C-G: 106476		COMP: 6/6/1997	
CHSU FED-LARKIN 14-17NHR 15			SWSW 17-131-105		F#: 14010 SOW: WI C-O: 572530				C-W: 123210	C-G: 246859		COMP: 6/9/1996	
CHSU FED-ROUZIE 14-21NHR 15			SWSW 21-131-105		F#: 14011 SOW: WI C-O: 391668				C-W: 139168	C-G: 138916		COMP: 1/26/1997	
R&LU: 0	0 0	0 0	0 0	0 0	0 0	0 0	0 0	0 0	0 0	0 0	0 0	0 0	0
Spacing: U	0	0	0	0	0	0	0	0	0	0	0	0	0
	0	0	0	0	0	0	0	0	0	0	0	0	0
CHSU PRAIRIE DOG TOWN 1-15			SWSW 15-130-105		F#: 14016 SOW: AL C-O: 45798				C-W: 340617	C-G: 9906		COMP: 8/18/1996	
R&LU: 1909	154 31	70 8	0 0	0 0	0 0	177 14	326 31	286 31	206 30	300 31	241 30	196 31	1956
Spacing: U	963	433	0	0	0	966	2308	1504	227	1408	1511	1050	10370
	0	0	0	0	0	0	0	0	0	0	0	0	0
CHSU FED-CEDAR HILLS 14-4NH 15			SWSW 4-131-105		F#: 14022 SOW: AL C-O: 63271				C-W: 167691	C-G: 11026		COMP: 2/11/1998	
R&LU: 4756	424 31	414 28	329 31	299 30	290 31	358 30	369 31	492 31	578 30	556 31	309 30	338 31	4756
Spacing: U	963	688	1160	1293	986	1132	1111	765	1468	1497	693	608	12364
	76	85	58	41	49	61	58	59	83	84	49	30	733
CHSU ST SKULL CREEK 14-36NH 15			SWSW 36-131-105		F#: 14024 SOW: AL C-O: 178193				C-W: 350522	C-G: 105525		COMP: 9/18/1997	
R&LU: 9756	983 31	654 28	795 31	742 30	868 31	775 30	871 31	785 31	789 30	760 31	901 30	815 31	9738
Spacing: U	2033	2165	1342	1590	1678	2003	1874	1659	1156	820	514	523	17357
	746	533	1058	813	1128	890	1053	828	982	853	159	1429	10472
CHSU BUCHHOLZ 14-1NH 05			SWSW 1-130-105		F#: 14058 SOW: AL C-O: 123586				C-W: 289326	C-G: 70050		COMP: 6/12/1998	
R&LU: 8796	983 31	581 28	677 31	685 30	680 31	1130 30	815 31	610 31	586 30	602 31	682 30	745 31	8776
Spacing: U	2299	2291	1364	2004	2042	2176	1965	1294	1588	1490	1312	1456	21281
	1193	1120	705	813	710	1096	842	602	654	640	1336	968	10679

Operator-Lease	Jan	Feb	Mar	Apr	May	Jun	Jul	Aug	Sep	Oct	Nov	Dec	2005 Total
CHSU MCGEE 14-20NH 05			SWSW 20-130-105		F#: 14061 SOW: AL C-O: 59636				C-W: 126245 C-G: 14607			COMP: 4/16/1997	
R&LU: 1682	102 15	0 0	0 0	0 0	0 0	139 10	297 31	270 31	291 30	353 31	446 30	116 31	2014
Spacing: U	259	0	0	0	0	531	1574	825	719	793	564	559	5824
	25	0	0	0	0	0	0	0	0	0	0	0	25
CHSU CLARA 14-30NH 14			SWSW 30-131-104		F#: 14078 SOW: AL C-O: 115384				C-W: 265919 C-G: 47108			COMP: 5/12/1998	
R&LU: 7321	646 31	611 28	634 31	637 30	554 31	545 30	611 31	688 31	598 30	567 31	620 30	602 31	7313
Spacing: U	2581	2196	2611	2471	1515	1643	1560	1537	1552	1295	1195	1125	21281
	482	594	679	583	597	569	644	768	704	619	667	636	7542
CHSU MARY 41-31SH 14			NENE 31-131-104		F#: 14079 SOW: AL C-O: 139767				C-W: 281075 C-G: 53658			COMP: 2/14/1998	
R&LU: 7837	672 31	599 28	608 31	681 30	656 31	649 30	569 31	627 31	710 30	678 31	652 30	743 31	7844
Spacing: U	2141	1747	1539	1516	1498	1666	1625	1540	1542	1456	1448	1436	19154
	527	583	641	622	718	718	624	729	799	708	700	818	8187
CHSU SPRING CREEK 14-14NH 15			SWSW 14-131-105		F#: 14091 SOW: AL C-O: 110288				C-W: 236916 C-G: 45179			COMP: 3/5/1998	
R&LU: 8183	1052 31	769 28	535 31	518 30	722 31	733 30	593 31	647 31	626 30	626 31	719 30	645 31	8185
Spacing: U	1434	1254	1559	1456	1584	1478	1738	1296	1083	970	957	776	15585
	584	539	458	409	545	615	514	612	560	508	592	510	6446
CHSU DORIS 41-25SH 15			NENE 25-131-105		F#: 14092 SOW: AL C-O: 163966				C-W: 354371 C-G: 89187			COMP: 11/11/1997	
R&LU: 9487	690 31	720 28	920 31	825 30	808 31	715 30	933 31	911 31	692 30	774 31	741 30	760 31	9489
Spacing: U	2546	1547	1004	1658	2327	1783	2716	2946	2251	2375	2542	3154	26849
	366	506	831	625	643	647	758	731	608	662	628	638	7643
CHSU BUCHHOLZ 41-17SH 05			NENE 17-130-105		F#: 14102 SOW: AL C-O: 119258				C-W: 86445 C-G: 50313			COMP: 9/26/1996	
R&LU: 9455	1018 31	554 28	814 31	614 30	806 31	850 30	793 31	789 31	728 30	856 31	781 30	837 31	9440
Spacing: U	229	295	237	295	237	388	382	368	364	314	351	399	3859
	671	640	1881	688	582	753	702	813	755	906	1518	1113	11022
CHSU CAPTAIN 14-23NH 15			SWSW 23-131-105		F#: 14119 SOW: AL C-O: 214486				C-W: 204052 C-G: 79098			COMP: 12/14/1997	
R&LU: 13340	1224 31	1000 28	964 31	1067 30	1215 31	1120 30	1136 31	1333 31	1141 30	1001 31	1064 30	1064 31	13329
Spacing: U	1136	1051	876	1452	1884	1309	1389	1398	1184	1021	1056	1119	14875
	686	692	863	817	942	987	1006	1186	1009	845	903	890	10826
CHSU FED-COYOTE 14-6NHR 15			SWSW 6-131-105		F#: 14168 SOW: WI C-O: 292960				C-W: 219130 C-G: 96748			COMP: 8/16/1997	
R&LU: 34658	5403 31	5600 28	7436 31	6875 30	4869 31	4449 20	0 0			0 0			34632
Spacing: U	6410	4200	3172	4508	3065	2903	0			0			24258
	1027	1023	1204	1051	900	839	0			0			6044
CHSU GOLLEN 41-28SHR 26			NENE 28-132-106		F#: 14171 SOW: AL C-O: 268521				C-W: 120674 C-G: 142750			COMP: 8/11/1996	
R&LU: 37930	0 31	3553 28	3136 31	3010 30	2615 31	2211 30	4487 31	3960 31	3632 30	3873 31	3003 30	4350 31	37830
Spacing: U	2020	1892	2434	2430	2377	444	1176	1458	1348	1511	1525	1848	20463
	0	1710	1712	1505	1283	1167	1894	1080	848	827	748	1076	13850
CHSU BRADAC 41-31SH 26			NENE 31-132-106		F#: 14172 SOW: AL C-O: 170831				C-W: 42379 C-G: 76710			COMP: 9/28/1996	
R&LU: 6992	759 31	816 28	677 31	651 30	506 31	583 30	579 31	452 31	509 30	431 31	516 30	438 31	6917
Spacing: U	254	612	848	320	211	376	104	294	829	780	467	236	5331
	494	425	367	339	251	332	242	127	121	91	130	144	3063
CHSU HADLEY-MILLER 14-4NHR 16			SWSW 4-131-106		F#: 14179 SOW: WI C-O: 253651				C-W: 124013 C-G: 135958			COMP: 5/30/1996	
R&LU: 18038	1493 31	1468 28	1909 31	1806 30	1826 31	1448 30	1529 31	1592 31	1726 30	1088 31	1110 30	1046 31	18041
Spacing: U	1189	1236	1694	1124	1291	1330	872	1010	1039	525	350	217	11877
	548	494	688	449	503	384	394	438	549	401	345	390	5583
CHSU ST-SUNNY SLOPE 14-36NH 16			SWSW 36-131-106		F#: 14180 SOW: WI C-O: 236245				C-W: 68600 C-G: 73031			COMP: 10/9/1996	
CHSU BRADAC 14-29NH 26			SWSW 29-132-106		F#: 14182 SOW: AL C-O: 239055				C-W: 121662 C-G: 119147			COMP: 5/25/1996	
R&LU: 27985	2007 31	1695 28	1846 31	1950 30	2970 31	2321 30	2327 31	2053 31	2262 30	3080 31	2372 30	3022 31	27905
Spacing: U	1064	966	873	988	970	1061	1309	2656	740	361	495	947	12430
	1351	874	962	1076	1501	1220	912	576	525	627	595	1047	11266
CHSU TRAMPE 14-4NHR 05			SWSW 4-130-105		F#: 14184 SOW: WI C-O: 306094				C-W: 64048 C-G: 55816			COMP: 5/22/1997	
R&LU: 12707	6741 31	4701 28	1106 6	0 0			0 0						12548
Spacing: U	1671	1635	155	0			0						3461
	758	772	170	0			0						1700

Operator-Lease	Jan	Feb	Mar	Apr	May	Jun	Jul	Aug	Sep	Oct	Nov	Dec	2005 Total
CHSU BERNADETTE	41-24SH 15		NENE	24-131-105	F#: 14191	SOW: AL	C-O: 117197		C-W: 310068	C-G: 68906	COMP: 8/28/1997		
R&LU: 8504	455 31	463 28	837 31	1013 30	1121 31	1163 30	752 31	559 31	547 30	496 31	505 30	589 31	8500
Spacing: U	363	394	1056	1296	1654	3080	2192	2135	1971	1854	2277	2486	20758
	1599	1189	761	790	881	923	682	532	512	406	429	468	9172
CHSU FED-LTL MISS	14-11NH 16		SWSW	11-131-106	F#: 14206	SOW: WI	C-O: 384351		C-W: 211373	C-G: 152277	COMP: 8/8/1996		
R&LU: 70084	5942 31	5494 28	6188 31	6110 30	6344 31	7140 30	6912 31	7565 31	6839 30	5773 31	5629 30	0 18	69936
Spacing: U	2619	2384	2688	2353	2243	1957	1602	2131	914	770	1039	509	21209
	2211	1830	1858	1846	1561	1908	1762	2142	1870	2293	3137	0	22418
CHSU FED-SCHILKE	14-10NH 05		SWSW	10-130-105	F#: 14250	SOW: TA	C-O: 10634		C-W: 131210	C-G: 2715	COMP: 12/23/1997		
CHSU BUCHHOLZ	14-3 SWD 05		SWSW	3-130-105	F#: 14251	SOW: AL	C-O: 40756		C-W: 197265	C-G: 18749	COMP: 11/23/1997		
R&LU: 3609	141 31	337 28	457 31	275 30	491 31	252 30	196 31	286 31	286 30	299 31	291 30	292 31	3603
Spacing: U	1503	1640	1092	1403	1382	938	1274	407	825	668	1294	1071	13497
	149	355	940	313	400	228	234	376	302	320	607	310	4534
CHSU FED-BUCHHOLZ	14-8NH 05		SWSW	8-130-105	F#: 14261	SOW: WI	C-O: 434861		C-W: 69941	C-G: 94876	COMP: 8/21/1996		
R&LU: 18003	9830 31	6445 28	1516 6	0 0	0 0								17791
Spacing: U	1183	1319	106	0	0								2608
	1374	1340	318	0	0								3032
CHSU FED-BUCHHOLZ	14-34NH 15		SWSW	34-131-105	F#: 14262	SOW: AL	C-O: 58632		C-W: 134577	C-G: 7661	COMP: 7/11/1997		
R&LU: 3663	0 31	266 28	315 31	309 30	324 31	320 30	401 31	309 31	366 30	360 31	317 30	368 31	3655
Spacing: U	785	868	592	686	577	708	996	665	617	661	608	544	8307
	61	73	54	34	71	63	73	61	83	77	58	67	775
CHSU CLARK	14-14NHR16		SWSW	14-131-106	F#: 14263	SOW: WI	C-O: 247750		C-W: 237100	C-G: 90837	COMP: 7/2/1996		
R&LU: 37628	1958 31	2384 28	2985 31	3005 30	3695 31	5170 30	4904 31	4735 31	5071 30	3677 31	0 0	0 0	37584
Spacing: U	3042	2861	2964	2795	2762	3285	2814	1629	1708	872	0	0	24732
	803	827	1150	1189	553	1768	1466	1290	1157	565	0	0	10768
CHSU FED-EGELAND	34-32NHR 15		SWSE	32-131-105	F#: 14513	SOW: WI	C-O: 212510		C-W: 17768	C-G: 101527	COMP: 3/19/1997		
CHSU STEIG	31-23SH 16		NWNE	23-131-106	F#: 14526	SOW: AL	C-O: 132849		C-W: 174908	C-G: 42643	COMP: 2/22/1997		
R&LU: 28281	1994 31	2098 28	2350 31	3357 30	2538 31	2496 30	2273 31	2443 31	2837 30	1941 31	1958 30	2029 31	28314
Spacing: U	3217	3135	3439	4447	4951	3603	3199	3472	1593	736	693	531	33016
	864	794	787	1154	382	835	678	656	682	296	467	744	8339
CHSU CHENOA TRUST	41-32SHR 26		NENE	32-132-106	F#: 14594	SOW: AL	C-O: 226916		C-W: 116252	C-G: 137431	COMP: 4/1/1997		
R&LU: 13355	1487 31	971 28	1299 31	1142 30	1133 31	1347 30	514 31	1154 31	1205 30	578 31	928 30	1505 31	13263
Spacing: U	1105	1025	1218	1172	1215	2247	868	610	707	1230	1020	750	13167
	1011	463	706	609	545	736	212	654	395	123	232	519	6205
CHSU	12-4SH 05		SWNW	4-130-105	F#: 15105	SOW: WI	C-O: 31606		C-W: 6090	C-G: 7398	COMP: 5/14/2001		
CHSU	12-4NH 05		SWNW	4-130-105	F#: 15112	SOW: WI	C-O: 8963		C-W: 7745	C-G: 1135	COMP: 6/15/2001		
CHSU BW	34-6SH 05		SWSE	6-130-105	F#: 15119	SOW: WI	C-O: 5065		C-W: 3801	C-G: 740	COMP: 7/13/2001		
CHSU	34-32SH 15		SWSE	32-131-105	F#: 15129	SOW: WI	C-O: 7703		C-W: 9936	C-G: 2273	COMP: 8/13/2001		
CHSU	12-9SH 05		SWNW	9-130-105	F#: 15131	SOW: WI	C-O: 10405		C-W: 4970	C-G: 1587	COMP: 10/4/2001		
CHSU	12-9NH 05		SWNW	9-130-105	F#: 15132	SOW: WI	C-O: 12198		C-W: 6148	C-G: 913	COMP: 9/8/2001		
CHSU	21-8SH 05		NENW	8-130-105	F#: 15146	SOW: WI	C-O: 7462		C-W: 5653	C-G: 1408	COMP: 11/28/2001		
CHSU	21-6NH 05		NENW	6-130-105	F#: 15156	SOW: WI	C-O: 14956		C-W: 15165	C-G: 6437	COMP: 8/21/2001		
CHSU	34-30SH 15		SWSE	30-131-105	F#: 15158	SOW: WI	C-O: 6627		C-W: 9409	C-G: 7868	COMP: 1/10/2002		
CHSU	34-30NH 15		SWSE	30-131-105	F#: 15159	SOW: WI	C-O: 6806		C-W: 2300	C-G: 3939	COMP: 2/24/2002		
CHSU	43-17SH 15		NESE	17-131-105	F#: 15160	SOW: WI	C-O: 30970		C-W: 30950	C-G: 10647	COMP: 2/22/2002		
CHSU	11-21NH 15		NWN	21-131-105	F#: 15175	SOW: WI	C-O: 20092		C-W: 16761	C-G: 7961	COMP: 3/27/2002		
CHSU	21-21SH 15		NENW	21-131-105	F#: 15176	SOW: WI	C-O: 25090		C-W: 15768	C-G: 10203	COMP: 3/31/2002		
CHSU	43-21SH 15		NESE	21-131-105	F#: 15177	SOW: WI	C-O: 37899		C-W: 18069	C-G: 12679	COMP: 1/6/2002		
CHSU	34-19SH 15		SWSE	19-131-105	F#: 15184	SOW: WI	C-O: 6633		C-W: 10218	C-G: 5317	COMP: 12/8/2001		
CHSU	34-6SH 15		SWSE	6-131-105	F#: 15190	SOW: WI	C-O: 45215		C-W: 15222	C-G: 19273	COMP: 5/23/2002		
CHSU	34-6NH 15		SWSE	6-131-105	F#: 15191	SOW: WI	C-O: 32341		C-W: 29595	C-G: 13721	COMP: 6/20/2002		

Operator-Lease	Jan	Feb	Mar	Apr	May	Jun	Jul	Aug	Sep	Oct	Nov	Dec	2005 Total
CHSU 21-27SH 15			NENW 27-131-105	F#: 15207	SOW: WI	C-O: 31054	C-W: 14608	C-G: 10030	COMP: 1/16/2002				
CHSU 43-17NH 15			NESE 17-131-105	F#: 15229	SOW: WI	C-O: 20909	C-W: 13389	C-G: 7067	COMP: 4/16/2002				
CHSU 43-1NH 16			NESE 1-131-106	F#: 15231	SOW: WI	C-O: 36471	C-W: 16864	C-G: 14366	COMP: 6/12/2002				
CHSU 43-1SH 16			NESE 1-131-106	F#: 15232	SOW: WI	C-O: 15529	C-W: 18278	C-G: 6790	COMP: 7/17/2002				
CHSU 21-1NH 16			NENW 1-131-106	F#: 15241	SOW: WI	C-O: 28216	C-W: 11726	C-G: 0	COMP: 7/11/2002				
CHSU 21-1SH 16			NENW 1-131-106	F#: 15242	SOW: WI	C-O: 21094	C-W: 10458	C-G: 0	COMP: 8/13/2002				
CHSU 14-27NH 26			SWSW 27-132-106	F#: 15244	SOW: WI	C-O: 102484	C-W: 121219	C-G: 57187	COMP: 12/12/2003				
R&LU: 48329	6341 31	5438 28	6816 31	6690 30	6616 31	6814 30	4899 31	4290 14	0 0	0 0			47904
Spacing: U	6845	6920	6857	3999	4086	3594	7111	2579	0	0			41991
	5183	3743	4800	4608	4192	4205	2813	2013	0	0			31557
CHSU 14-8SH 15			SWSW 8-131-105	F#: 15260	SOW: WI	C-O: 415973	C-W: 36343	C-G: 138477	COMP: 5/31/2002				
R&LU: 63293	17933 31	17176 28	17668 31	10437 19	0 0	0 0							63214
Spacing: U	348	329	444	289	0	0							1410
	3379	3134	2859	1600	0	0							10972
CHSU BW 21-35SH 16			NENW 35-131-106	F#: 15268	SOW: WI	C-O: 5350	C-W: 8693	C-G: 0	COMP: 10/31/2002				
CHSU 21-35NH 16			NENW 35-131-106	F#: 15269	SOW: WI	C-O: 20602	C-W: 6232	C-G: 3522	COMP: 10/3/2002				
CHSU BW 43-35SH 16			NESE 35-131-106	F#: 15270	SOW: WI	C-O: 10816	C-W: 11376	C-G: 0	COMP: 10/14/2002				
CHSU 43-35NH 16			NESE 35-131-106	F#: 15271	SOW: WI	C-O: 34821	C-W: 19109	C-G: 7716	COMP: 9/10/2002				
CHSU BW 12-1NH 06			SWNW 1-130-106	F#: 15275	SOW: WI	C-O: 6320	C-W: 3988	C-G: 2090	COMP: 8/4/2002				
CHSU 42-24NH 16			SENE 24-131-106	F#: 15279	SOW: WI	C-O: 8712	C-W: 10950	C-G: 8795	COMP: 3/31/2002				
CHSU BW 21-16SH 16			NENW 16-131-106	F#: 15291	SOW: WI	C-O: 10790	C-W: 6861	C-G: 0	COMP: 6/17/2003				
CHSU 21-16NH 16			NENW 16-131-106	F#: 15292	SOW: WI	C-O: 6955	C-W: 3015	C-G: 3060	COMP: 6/30/2003				
R&LU: 0			0 0										0
Spacing: U			0										0
			0										0
CHSU BW 21-26SH 16			NENW 26-131-106	F#: 15293	SOW: WI	C-O: 3384	C-W: 0	C-G: 631	COMP: 11/18/2002				
CHSU 31-26NH 16			NWNE 26-131-106	F#: 15294	SOW: WI	C-O: 27621	C-W: 30268	C-G: 24329	COMP: 12/19/2002				
CHSU 11-14NH 16			NWN 14-131-106	F#: 15296	SOW: WI	C-O: 37280	C-W: 39903	C-G: 14857	COMP: 1/28/2003				
CHSU 11-14SH 16			NWN 14-131-106	F#: 15297	SOW: WI	C-O: 27702	C-W: 37896	C-G: 11811	COMP: 1/14/2003				
CHSU 34-10SH 16			SWSE 10-131-106	F#: 15300	SOW: WI	C-O: 36598	C-W: 16949	C-G: 13246	COMP: 4/29/2003				
CHSU 34-10NH 16			SWSE 10-131-106	F#: 15301	SOW: WI	C-O: 9480	C-W: 16845	C-G: 4133	COMP: 8/22/2003				
R&LU: 0			0 0										0
Spacing: U			0										0
			0										0
CHSU 43-14NH 16			NESE 14-131-106	F#: 15307	SOW: WI	C-O: 8443	C-W: 23947	C-G: 7692	COMP: 6/22/2003				
CHSU 43-14SH 16			NESE 14-131-106	F#: 15308	SOW: WI	C-O: 1325	C-W: 16301	C-G: 821	COMP: 4/19/2003				
CHSU 43-18NH 15			NESE 18-131-105	F#: 15320	SOW: WI	C-O: 36564	C-W: 25472	C-G: 22476	COMP: 11/21/2002				
CHSU 13-36NH 26			NWSW 36-132-106	F#: 15330	SOW: WI	C-O: 49621	C-W: 23653	C-G: 0	COMP: 12/14/2002				
CHSU 32-13SH 16			SWNE 13-131-106	F#: 15333	SOW: AL	C-O: 302136	C-W: 105500	C-G: 83031	COMP: 1/19/2003				
R&LU: 162338	13699 31	10963 28	11714 31	15217 30	15430 31	15559 30	15126 31	13879 31	13920 30	13443 31	11769 30	11602 31	162321
Spacing: U	3527	2543	2986	3930	3489	3077	4406	4948	4787	6904	6773	7504	54874
	2571	2001	1896	2328	2538	2749	3590	3433	3614	3412	2852	2224	33208
CHSU 32-13NH 16			SWNE 13-131-106	F#: 15334	SOW: AL	C-O: 412467	C-W: 94609	C-G: 125565	COMP: 2/10/2003				
R&LU: 161688	15007 31	12879 28	14753 31	13412 30	12893 31	12337 30	17146 31	15490 31	12799 30	12401 31	11389 30	11153 31	161659
Spacing: U	2227	2265	3555	4255	4224	4693	7889	7700	7424	8568	8438	9175	70413
	2819	2352	2391	2057	2045	2150	4068	3984	3482	3178	2752	2135	33413
CHSU 42-7SH 15			SENE 7-131-105	F#: 15335	SOW: AL	C-O: 420247	C-W: 196355	C-G: 112013	COMP: 3/17/2003				
R&LU: 161755	14201 31	12695 28	17593 31	15456 30	12605 31	15622 30	14201 31	11703 31	11221 30	12847 31	12293 30	11292 31	161729
Spacing: U	7323	7744	10955	10097	8872	10716	11036	10585	12443	14777	15114	16608	136270
	2680	2315	2841	2382	2350	2962	2456	1459	1744	2037	2003	1222	26451

Operator-Lease	Jan	Feb	Mar	Apr	May	Jun	Jul	Aug	Sep	Oct	Nov	Dec	2005 Total
CHSU 42-7NH 15			SENE 7-131-105	F#: 15336	SOW: AL	C-O: 382353	C-W: 179059	C-G: 91173	COMP: 4/23/2003				
R&LU: 193334	17559 31	15013 28	16245 31	15106 30	13561 31	22991 30	21528 31	16171 31	16252 30	15214 31	12445 30	11218 31	193303
Spacing: U	3413	3518	4234	4750	4641	7288	7300	6965	10021	11620	14660	18465	96875
	3300	2731	2616	2317	2525	4365	3725	1623	2508	2425	2025	1214	31374
CHSU 13-5SH 15			NWSW 5-131-105	F#: 15337	SOW: AL	C-O: 288589	C-W: 117138	C-G: 66657	COMP: 3/11/2003				
R&LU: 136232	10962 31	10621 28	12409 31	11369 30	9178 31	12497 30	10873 31	10666 31	11995 30	13758 31	12013 30	9873 31	136214
Spacing: U	3784	3632	4026	3684	3319	4420	4253	4689	5689	7544	7609	8306	60955
	2058	1932	2006	1747	1724	2362	1866	1335	1839	2190	1964	1069	22092
CHSU 13-5NH 15			NWSW 5-131-105	F#: 15338	SOW: AL	C-O: 206784	C-W: 166056	C-G: 50989	COMP: 4/2/2003				
R&LU: 97129	9822 31	7608 28	9110 31	8439 30	7035 31	8696 30	7582 31	8463 31	8784 30	7835 31	7145 30	6597 31	97116
Spacing: U	5775	6191	6606	6155	5513	6560	6471	8557	10369	10220	10471	10727	93615
	1836	1400	1481	1285	1315	1653	1312	1059	1327	1241	1159	817	15885
CHSU 31-24NH 16			NWNE 24-131-106	F#: 15340	SOW: WI	C-O: 78272	C-W: 39155	C-G: 40227	COMP: 2/22/2003				
R&LU: 11573	3914 31	3752 28	3896 27	0 0	0 0								11562
Spacing: U	917	699	431	0	0								2047
	846	795	763	0	0								2404
CHSU BW 21-22SH 16			NENW 22-131-106	F#: 15355	SOW: WI	C-O: 6927	C-W: 4621	C-G: 0	COMP: 1/23/2003				
CHSU BW 43-22SH 16			NESE 22-131-106	F#: 15356	SOW: WI	C-O: 874	C-W: 1586	C-G: 772	COMP: 9/28/2003				
CHSU 43-7NH 15			NESE 7-131-105	F#: 15382	SOW: WI	C-O: 9913	C-W: 31215	C-G: 4034	COMP: 6/25/2003				
CHSU BW 43-16SH 16			NESE 16-131-106	F#: 15395	SOW: WI	C-O: 2661	C-W: 3609	C-G: 0	COMP: 10/14/2003				
CHSU 43-3SH 16			NESE 3-131-106	F#: 15398	SOW: WI	C-O: 21553	C-W: 24022	C-G: 9736	COMP: 9/3/2003				
CHSU 43-3NH 16			NESE 3-131-106	F#: 15399	SOW: WI	C-O: 31539	C-W: 28498	C-G: 11398	COMP: 8/3/2003				
R&LU: 0				0 0									0
Spacing: U				0									0
				0									0
CHSU 41-9SHR 16			NENE 9-131-106	F#: 15410	SOW: WI	C-O: 85966	C-W: 38045	C-G: 57273	COMP: 6/30/2003				
R&LU: 25896	1884 31	1770 28	1785 31	1576 30	1934 31	2109 30	2665 31	2854 31	2735 30	2076 31	2074 30	2489 31	25951
Spacing: U	271	437	637	601	469	291	300	451	323	200	188	184	4352
	687	631	637	522	548	585	682	754	772	813	1063	936	8630
CHSU 12-29SH 26			SWNW 29-132-106	F#: 15421	SOW: WI	C-O: 31749	C-W: 15871	C-G: 4849	COMP: 10/12/2003				
CHSU 11-32SH 26			NWN 32-132-106	F#: 15426	SOW: WI	C-O: 18665	C-W: 15042	C-G: 3288	COMP: 11/15/2003				
CHSU 21-32NH 26			NENW 32-132-106	F#: 15427	SOW: WI	C-O: 5752	C-W: 13203	C-G: 1839	COMP: 1/22/2004				
CHSU 43-5SH 16			NESE 5-131-106	F#: 15466	SOW: WI	C-O: 3176	C-W: 21945	C-G: 6923	COMP: 6/1/2004				
CHSU 43-5NH 16			NESE 5-131-106	F#: 15467	SOW: WI	C-O: 2942	C-W: 15855	C-G: 1291	COMP: 4/30/2004				
CHSU 21-5SH 16			NENW 5-131-106	F#: 15468	SOW: WI	C-O: 8151	C-W: 18083	C-G: 3780	COMP: 4/24/2004				
CHSU 21-5NH 16			NENW 5-131-106	F#: 15469	SOW: WI	C-O: 144	C-W: 4626	C-G: 1465	COMP: 7/10/2004				
CHSU 43-8NH 16			NESE 8-131-106	F#: 15482	SOW: WI	C-O: 28557	C-W: 20953	C-G: 16851	COMP: 2/12/2004				
CHSU 43-34NH 26			NESE 34-132-106	F#: 15483	SOW: WI	C-O: 9537	C-W: 29653	C-G: 3546	COMP: 3/7/2004				
CHSU 41-34NH 26			NENE 34-132-106	F#: 15484	SOW: PWI	C-O: 42110	C-W: 52093	C-G: 27818	COMP: 3/7/2004				
R&LU: 18040	1865 31	1432 28	1748 31	1740 30	1312 31	1554 30	1150 31	1656 31	1296 30	1446 31	1091 30	1642 31	17932
Spacing: U	1572	1290	1173	1314	1204	1529	1318	1724	769	869	679	824	14265
	1589	1030	1231	1269	852	1014	667	723	373	429	381	377	9935
CHSU 43-34SH 26			NESE 34-132-106	F#: 15485	SOW: WI	C-O: 11708	C-W: 25419	C-G: 3698	COMP: 3/28/2004				
CHSU 34-27SH 26			SWSE 27-132-106	F#: 15486	SOW: WI	C-O: 15296	C-W: 6882	C-G: 2323	COMP: 1/5/2004				
CHSU 12-27SH 26			SWNW 27-132-106	F#: 15490	SOW: WI	C-O: 12334	C-W: 10256	C-G: 5113	COMP: 2/26/2004				
CHSU 41-7NH 15			NENE 7-131-105	F#: 15518	SOW: WI	C-O: 1568	C-W: 10485	C-G: 447	COMP: 3/17/2004				
CHSU 24C-36NH 16			SESW 36-131-106	F#: 15542	SOW: AL	C-O: 237699	C-W: 205166	C-G: 92017	COMP: 4/21/2004				
R&LU: 137659	13330 31	12282 28	13638 31	14354 30	13792 31	11789 30	13426 31	13203 31	10973 30	7990 31	6459 30	6327 31	137563
Spacing: U	9902	8669	9758	9718	11956	12819	18320	15975	17150	8659	8754	6201	137881
	4650	4190	4369	4159	3674	3143	3414	3699	2992	2654	2014	2366	41324

Operator-Lease	Jan	Feb	Mar	Apr	May	Jun	Jul	Aug	Sep	Oct	Nov	Dec	2005 Total
CHSU 44C-35NH 16			SESE	35-131-106	F#: 15549	SOW: AL	C-O: 182470		C-W: 58076	C-G: 70771	COMP: 5/8/2004		
R&LU: 110111	8695	31 7387	28 8101	31 10592	30 10063	31 10773	30 10761	31 10436	31 10609	30 8098	31 7477	30 7195	31 110187
Spacing: U	3025	2871	2955	2692	2912	2785	2591	2628	2570	1255	1220	904	28408
	3180	2473	2712	3500	2897	3052	2917	2965	3241	2833	2332	2687	34789
CHSU 11D-20NH15			NWN	20-131-105	F#: 15550	SOW: P	C-O: 438689		C-W: 303144	C-G: 85850	COMP: 6/5/2004		
R&LU: 286755	27022	31 26064	28 27296	31 28553	30 24831	31 25037	30 25657	31 25627	31 23427	30 18977	31 16873	30 17372	31 286736
Spacing: U	12824	12996	12762	15000	14715	12713	14390	19140	18915	23291	25151	28735	210632
	5819	5508	5361	5325	4051	4348	6083	6461	6370	4872	4075	3314	61587
CHSU 24C-20SH 15			SESW	20-131-105	F#: 15552	SOW: AL	C-O: 232338		C-W: 67005	C-G: 49920	COMP: 8/6/2004		
R&LU: 164871	15461	31 12147	28 13690	31 13917	30 12791	31 14401	30 14623	31 14962	31 15183	30 14356	31 12195	30 11140	31 164866
Spacing: U	2623	2078	2312	2533	1860	728	3753	4767	5689	7165	6762	7737	48007
	3325	2563	2688	2588	2088	2503	3537	3795	4136	3693	2949	2128	35993
CHSU 24C-20NH 15			SESW	20-131-105	F#: 15558	SOW: AL	C-O: 217995		C-W: 51175	C-G: 46253	COMP: 8/30/2004		
R&LU: 167193	11068	31 11403	28 13756	31 13964	30 13904	31 14198	30 15529	31 13685	31 13782	30 15551	31 14751	30 15616	31 167207
Spacing: U	2378	1906	2120	2419	1478	1306	1784	3543	5157	2728	2563	2894	30276
	2381	2416	2698	2597	2277	2465	3673	3373	3742	3991	3565	2985	36163
CHSU 44C-19NH 15			SESE	19-131-105	F#: 15561	SOW: AL	C-O: 230316		C-W: 53028	C-G: 46189	COMP: 7/14/2004		
R&LU: 141078	13885	31 12851	28 14565	31 13550	30 11916	31 11431	30 11690	31 10867	31 9707	30 10000	31 10182	30 10427	31 141071
Spacing: U	1396	1432	1848	2670	2688	2829	3383	3178	3819	5150	6374	6942	41709
	2990	2716	2861	2532	1948	1980	2762	2784	2653	2568	2471	1997	30262
CHSU 44D-19NH 15			SESE	19-131-105	F#: 15562	SOW: AL	C-O: 196471		C-W: 144883	C-G: 37391	COMP: 6/15/2004		
R&LU: 112654	9376	31 7722	28 9057	31 8945	30 7728	31 8115	30 8188	31 10805	31 10256	30 11234	31 10437	30 10797	31 112660
Spacing: U	8084	8424	9207	9632	8196	7557	9344	8809	8643	10144	9495	10773	108308
	2016	1634	1783	1665	1262	1414	1955	2770	2798	2896	2524	2066	24783
CHSU 44C-19SH 15			SESE	19-131-105	F#: 15563	SOW: AL	C-O: 296091		C-W: 164843	C-G: 64806	COMP: 8/8/2004		
R&LU: 222813	15995	31 13490	28 15646	31 16855	30 15346	31 16016	30 19354	31 31313	31 23527	30 20837	31 17366	30 17076	31 222821
Spacing: U	7708	7308	7050	7994	5402	5752	7818	13120	13224	16131	15965	17557	125029
	3445	2848	3069	3136	2514	2789	4623	8046	6413	5348	4206	3269	49706
CHSU 13D-17NH 15			NWSW	17-131-105	F#: 15564	SOW: AL	C-O: 268516		C-W: 94905	C-G: 54115	COMP: 6/20/2004		
R&LU: 194209	16127	31 16587	28 17442	31 17084	30 16085	31 16219	30 15918	31 16464	31 15391	30 16164	31 15142	30 15593	31 194216
Spacing: U	2515	3112	4074	4461	4703	4932	6283	7583	7142	7818	7600	8764	68987
	3471	3497	3425	3182	2635	2820	3761	4251	4186	4154	3671	2981	42034
CHSU 11A-21NH 15			NWN	21-131-105	F#: 15589	SOW: AL	C-O: 233621		C-W: 128792	C-G: 50171	COMP: 9/2/2004		
R&LU: 185773	13306	31 13041	28 14306	31 14554	30 13057	31 16732	30 20182	31 16150	31 16204	30 16887	31 15874	30 15491	31 185784
Spacing: U	4719	4431	5341	5579	4480	6368	10658	11801	13725	13644	12797	13572	107115
	2868	2756	2803	2702	2127	2908	4791	4071	4415	4342	3842	2964	40589
CHSU 44B-17NH 15			SESE	17-131-105	F#: 15590	SOW: PNA	C-O: 21040		C-W: 16524	C-G: 3641	COMP: 8/3/2004		
CHSU 44B-20NH 15			SESE	20-131-105	F#: 15603	SOW: AL	C-O: 277553		C-W: 126466	C-G: 58815	COMP: 10/13/2004		
R&LU: 221461	17505	31 16338	23 20644	31 17933	30 15462	31 18172	30 18592	31 17451	31 15926	30 18936	31 24996	30 19512	31 221467
Spacing: U	7673	7968	8509	7784	6178	7795	8781	8969	8200	9809	13603	12361	107630
	3773	3445	4069	3273	2436	3163	4419	4464	4336	4859	6045	3747	48029
CHSU 44D-30NH 15			SESE	30-131-105	F#: 15604	SOW: AL	C-O: 166367		C-W: 59273	C-G: 31338	COMP: 11/3/2004		
R&LU: 153111	11313	31 10179	28 12258	31 11005	30 12614	31 13150	30 13925	31 13402	31 12702	30 14850	31 14090	30 13560	31 153048
Spacing: U	6974	3810	2801	2516	2549	2471	3295	5182	4751	2637	3071	3668	43725
	2257	1760	1959	1231	2445	2294	2830	2824	2707	2979	2567	2144	27997
CHSU 44D-30SH 15			SESE	30-131-105	F#: 15605	SOW: AL	C-O: 218147		C-W: 93345	C-G: 43129	COMP: 10/3/2004		
R&LU: 180188	13906	31 12079	28 11941	31 11059	30 14054	31 15298	30 17019	31 16513	31 17092	30 17043	31 16950	30 17145	31 180099
Spacing: U	3922	3330	2682	2871	3376	3756	5856	8310	8277	8577	9063	10832	70852
	2602	1917	1959	1245	2758	2945	3511	3491	3642	3424	3093	3238	33825
CHSU 11B-32SH 15			NWN	32-131-105	F#: 15606	SOW: AL	C-O: 179278		C-W: 198871	C-G: 32267	COMP: 11/11/2004		
R&LU: 152720	14654	31 8330	28 10481	31 8664	30 10211	31 14309	30 15117	31 14492	31 14268	30 12663	31 14070	30 15311	31 152570
Spacing: U	10290	8761	9458	14112	16363	13570	10635	17799	20081	19914	19165	23735	183883
	3127	1450	1644	956	1886	2507	3041	2935	3029	2533	2571	2876	28555

Operator-Lease	Jan	Feb	Mar	Apr	May	Jun	Jul	Aug	Sep	Oct	Nov	Dec	2005 Total
CHSU 11C-5SH 05			NWN	5-130-105	F#: 15607	SOW: AL	C-O: 186749	C-W: 97294	C-G: 33346	COMP: 11/5/2004			
R&LU: 169665	13309	31 12630	28 14340	31 13693	30 15123	31 14299	30 12840	31 12961	31 13272	30 16363	31 16222	30 14549	31 169601
Spacing: U	5585	3806	5609	6426	6693	7665	10738	6792	7093	10513	10571	9294	90785
	2518	2206	2267	1469	2880	2539	2583	2736	2837	3295	2967	2744	31041
CHSU 31B-6SH 05			NWNE	6-130-105	F#: 15608	SOW: AL	C-O: 83537	C-W: 46658	C-G: 15483	COMP: 12/1/2004			
R&LU: 78256	7878	31 10437	28 8754	31 4326	30 4759	31 4360	30 5155	31 5613	31 5865	30 7318	31 7011	30 6759	31 78235
Spacing: U	3180	4177	3658	3564	5397	2795	4111	2001	1859	7110	4258	2510	44620
	1725	1895	1436	488	933	768	1032	1195	1262	1463	1278	1273	14748
CHSU 42C-29SH 15			SENE	29-131-105	F#: 15611	SOW: AL	C-O: 70892	C-W: 16186	C-G: 15648	COMP: 10/22/2004			
R&LU: 62627	3138	31 3049	28 3395	31 3474	30 3719	31 4658	30 5809	31 7004	31 6626	30 7193	31 7313	30 7262	31 62640
Spacing: U	787	615	547	302	242	468	1096	845	971	991	916	1021	8801
	677	647	670	654	604	799	1431	1800	1798	1851	1763	1404	14098
CHSU 42C-29NH 15			SENE	29-131-105	F#: 15612	SOW: AL	C-O: 343421	C-W: 98621	C-G: 72833	COMP: 9/4/2004			
R&LU: 234243	18115	31 15904	28 19108	31 19365	30 19961	31 20490	30 20858	31 18712	31 19690	30 20264	31 20115	30 21675	31 234257
Spacing: U	4869	4598	3881	5111	4541	4637	5479	5561	6268	6196	5903	6464	63508
	3910	3364	3753	3606	3263	3564	4946	4769	5359	5200	4868	4148	50750
CHSU 11C-4NH 05			NWN	4-130-105	F#: 15628	SOW: AL	C-O: 104000	C-W: 29494	C-G: 19209	COMP: 1/5/2005			
R&LU: 103944	4662	30 7093	28 7749	31 9316	30 9182	31 8473	30 9477	31 9756	31 9923	30 9197	31 9306	30 9866	31 104000
Spacing: U	4357	2983	3007	728	4507	4601	3152	1739	1652	858	872	1038	29494
	834	1244	1272	1036	1810	1477	1932	1965	2108	1832	1840	1859	19209
CHSU 41B-32NH 15			NENE	32-131-105	F#: 15629	SOW: AL	C-O: 268894	C-W: 31039	C-G: 49446	COMP: 12/12/2004			
R&LU: 260481	15013	31 15496	28 21046	31 20326	30 24493	31 24268	30 23486	31 21909	31 21820	30 25536	31 23524	30 23604	31 260521
Spacing: U	6178	3690	2043	2393	1346	1553	1484	1369	1250	1004	1335	1542	25187
	2571	2697	3437	2277	4835	4406	4743	4531	4616	5245	4293	4456	48107
CHSU 32A-8NH 05			SWNE	8-130-105	F#: 15630	SOW: AL	C-O: 124126	C-W: 10464	C-G: 23347	COMP: 3/5/2005			
R&LU: 124040			5963	31 12140	30 12353	31 13837	30 12900	31 11556	31 11234	30 14535	31 14525	30 15083	31 124126
Spacing: U			574	1296	276	659	1677	854	834	1000	1658	1636	10464
			975	1357	2430	2659	2720	2394	2409	2889	2659	2855	23347
CHSU 31C-8SH 05			SWNE	8-130-105	F#: 15631	SOW: AL	C-O: 115301	C-W: 49606	C-G: 21646	COMP: 2/5/2005			
R&LU: 115230	0	0 6805	28 10233	31 8655	30 10290	31 10308	30 10411	31 10591	31 11710	30 12070	31 11819	30 12409	31 115301
Spacing: U	0	3052	2484	4751	5060	6631	3616	4038	3932	3960	6440	5642	49606
	0	1125	1668	1124	2142	1906	2108	2140	2495	2429	2168	2341	21646
CHSU 22C-4NH 05			SENW	4-130-105	F#: 15634	SOW: AL	C-O: 69069	C-W: 14110	C-G: 12107	COMP: 12/5/2004			
R&LU: 61798	8890	31 5798	28 5005	31 4411	30 4527	31 4628	30 4473	31 4373	31 4247	30 5140	31 5029	30 5224	31 61745
Spacing: U	1884	1128	2024	1280	1935	573	511	532	476	576	531	565	12015
	1431	1021	833	487	891	878	898	959	894	1046	917	985	11240
CHSU 11D-33NH 15			NWN	33-131-105	F#: 15635	SOW: AL	C-O: 218284	C-W: 24202	C-G: 39983	COMP: 1/11/2005			
R&LU: 218171	8109	22 15915	28 20627	31 18681	30 20628	31 20274	30 19245	31 18701	31 18178	30 19286	31 18889	30 19751	31 218284
Spacing: U	4544	4852	2431	1990	1459	1329	1162	1048	1189	1179	1381	1638	24202
	1316	2886	3384	2052	3956	3606	3890	3941	3873	3872	3488	3719	39983
CHSU 11C-9SH 05			NWN	9-130-105	F#: 15636	SOW: AL	C-O: 77149	C-W: 44878	C-G: 14751	COMP: 3/27/2005			
R&LU: 77104			549	4 6466	30 9532	31 10224	30 9491	31 8070	31 8219	30 9213	31 7492	30 7893	31 77149
Spacing: U			1479	8793	5714	6291	4183	3899	4068	3308	4144	2999	44878
			91	745	1993	1859	1917	1642	1751	1824	1363	1566	14751
CHSU 12A-9NH 05			SWNW	9-130-105	F#: 15637	SOW: AL	C-O: 63176	C-W: 22213	C-G: 12393	COMP: 5/12/2005			
R&LU: 63115			4438	31 12061	30 12162	31 10076	31 5672	30 1024	31 7026	30 10717	31 63176		
Spacing: U			2836	1511	1637	809	3590	5551	4892	1387	22213		
			865	2181	2469	2112	1229	243	1279	2015	12393		
CHSU 13C-5SH 05			NWSW	5-130-105	F#: 15657	SOW: AL	C-O: 123906	C-W: 59936	C-G: 22341	COMP: 12/28/2004			
R&LU: 123300	10940	31 10705	28 10276	31 10263	30 11093	31 10059	30 10150	31 9826	31 8767	30 10448	31 10403	30 10424	31 123354
Spacing: U	6066	5860	6212	4760	4312	5204	5540	4417	3436	4180	4596	5181	59764
	1754	1671	1634	1153	2184	1877	2053	2035	1916	2121	1893	1980	22271

Operator-Lease	Jan	Feb	Mar	Apr	May	Jun	Jul	Aug	Sep	Oct	Nov	Dec	2005 Total
CHSU 24C-5SH 05			SESW	5-130-105	F#: 15658	SOW: AL	C-O: 96075	C-W: 72016	C-G: 17387	COMP: 1/29/2005			
R&LU: 96029	0 0	8153 28	10806 31	10272 30	9396 31	9156 30	9563 31	8773 31	6770 30	7177 31	7980 30	8029 31	96075
Spacing: U	0	7292	9284	7524	6600	7688	8810	6597	3727	4313	4871	5310	72016
	0	1349	1620	1153	1848	1714	1921	1787	1466	1445	1550	1534	17387
CHSU 11D-33SH 15			NWN	33-131-105	F#: 15659	SOW: AL	C-O: 133578	C-W: 9154	C-G: 24893	COMP: 2/6/2005			
R&LU: 133496		6359 28	11647 31	10547 30	12128 31	11719 30	11690 31	14346 31	13973 30	13409 31	13509 30	14251 31	133578
Spacing: U		2149	1282	520	451	409	355	358	822	641	823	1344	9154
		1067	1903	1180	2391	2122	2362	3079	2975	2705	2434	2675	24893
CHSU 33B-18SH 15			NWSE	18-131-105	F#: 15699	SOW: AL	C-O: 213042	C-W: 145741	C-G: 47660	COMP: 4/15/2005			
R&LU: 212960				10498 30	22555 31	24322 30	26274 31	25529 31	24370 30	26985 31	26515 30	25994 31	213042
Spacing: U				16523	14289	16556	17200	16076	14471	16941	16333	17352	145741
				1955	3668	4236	6228	6579	6651	6929	6426	4988	47660
CHSU 33B-18NH 15			NWSE	18-131-105	F#: 15700	SOW: AL	C-O: 213350	C-W: 86471	C-G: 46847	COMP: 3/16/2005			
R&LU: 213260		11517 31	22441 30	19431 31	17938 30	21049 31	21247 31	20663 30	21706 31	28875 30	28483 31	213350	
Spacing: U		4161	9048	8116	7346	7357	7854	8784	9386	11890	12529	86471	
		2262	4181	3175	3111	4982	5458	5644	5589	6988	5457	46847	
CHSU 44C-7SH 15			SESE	7-131-105	F#: 15701	SOW: AL	C-O: 123013	C-W: 15320	C-G: 16878	COMP: 5/9/2005			
R&LU: 122955				7046 31	11705 30	13074 31	19935 31	17564 30	17325 31	17687 30	18677 31	123013	
Spacing: U				5048	2954	467	3533	1233	867	602	616	15320	
				0	2006	428	3980	2800	2757	2880	2027	16878	
CHSU 44C-7NH 15			SESE	7-131-105	F#: 15702	SOW: AL	C-O: 110501	C-W: 80005	C-G: 15178	COMP: 6/9/2005			
R&LU: 110448					9295 30	18185 31	17628 31	14849 30	16804 31	16734 30	17006 31	110501	
Spacing: U					9521	11592	10963	10480	11977	12542	12930	80005	
					1598	587	3405	2366	2670	2716	1836	15178	
CHSU 34A-6SH 15			SWSE	6-131-105	F#: 15703	SOW: AL	C-O: 102954	C-W: 12275	C-G: 13215	COMP: 5/21/2005			
R&LU: 102911				7007 31	20237 30	16507 31	14124 31	9265 30	9945 31	12043 30	13826 31	102954	
Spacing: U				642	2852	1112	909	851	1208	2109	2592	12275	
				0	3459	542	2701	1479	1580	1956	1498	13215	
CHSU 24B-6NH 15			SESW	6-131-105	F#: 15704	SOW: AL	C-O: 66833	C-W: 54382	C-G: 9215	COMP: 6/18/2005			
R&LU: 66797					1862 12	10804 31	11322 31	9401 30	10728 31	11146 30	11570 31	66833	
Spacing: U					3573	10426	9308	7867	8188	7854	7166	54382	
					318	348	2269	1507	1703	1816	1254	9215	
CHSU 44B-1SH 16			SESE	1-131-106	F#: 15705	SOW: AL	C-O: 74391	C-W: 15220	C-G: 11485	COMP: 8/21/2005			
R&LU: 74346							7714 10	20339 30	17687 31	14363 30	14288 31	74391	
Spacing: U							992	3103	3956	3648	3521	15220	
							1538	3239	2822	2337	1549	11485	
CHSU 14A-6NH 15			SWSW	6-131-105	F#: 15706	SOW: AL	C-O: 60083	C-W: 32013	C-G: 9007	COMP: 7/22/2005			
R&LU: 60049							3229 10	10933 31	12625 30	11558 31	10967 30	10771 31	60083
Spacing: U							1160	4374	6364	6749	6650	6716	32013
							105	2082	2010	1851	1790	1169	9007
CHSU 44B-17NHR 15			SESE	17-131-105	F#: 15707	SOW: AL	C-O: 138313	C-W: 126999	C-G: 30406	COMP: 2/17/2005			
R&LU: 138263		2273 28	8830 31	8639 30	14020 31	14106 30	15123 31	14631 31	13246 30	14846 31	16747 30	15852 31	138313
Spacing: U		7933	15666	13889	12448	11011	12076	11138	10279	10556	11099	10904	126999
		529	1745	1621	2283	2444	3595	3679	3595	3813	4063	3039	30406
CHSU 33B-1NH 16			NWSE	1-131-106	F#: 15708	SOW: AL	C-O: 61590	C-W: 34970	C-G: 8319	COMP: 6/28/2005			
R&LU: 61558					695 30	10795 31	10544 31	9443 30	10092 31	9784 30	10237 31	61590	
Spacing: U					460	6016	5172	5850	6308	5792	5372	34970	
					119	350	2036	1505	1605	1594	1110	8319	
CHSU 33B-1SH 16			NWSE	1-131-106	F#: 15709	SOW: AL	C-O: 70206	C-W: 19295	C-G: 10306	COMP: 7/17/2005			
R&LU: 70164							3917 31	9207 31	14902 30	15222 31	13516 30	13442 31	70206
Spacing: U							1858	3941	3521	3808	3282	2885	19295
							126	1740	2367	2422	2198	1453	10306

Operator-Lease	Jan	Feb	Mar	Apr	May	Jun	Jul	Aug	Sep	Oct	Nov	Dec	2005 Total
CHSU 11C-18SH 15			NWN	18-131-105	F#: 15729	SOW: AL	C-O: 187586	C-W: 130230	C-G: 41672	COMP: 4/4/2005			
R&LU: 187909				15591 30	19378 31	19964 30	22121 31	22173 31	19432 30	23346 31	21215 30	24366 31	187586
Spacing: U				22920	26786	18711	9687	9900	8603	11180	10142	12301	130230
				2989	3179	3480	5254	5689	5281	5984	5140	4676	41672
CHSU 13B-1NH 16			NWSW	1-131-106	F#: 15730	SOW: AL	C-O: 75547	C-W: 52500	C-G: 11857	COMP: 7/31/2005			
R&LU: 75501							717 1	16307 31	13996 30	15231 31	14423 30	14873 31	75547
Spacing: U							429	19169	13479	6720	6520	6183	52500
							23	3217	2230	2422	2348	1617	11857
CHSU 42B-2NH 16			SENE	2-131-106	F#: 15741	SOW: AL	C-O: 31891	C-W: 24439	C-G: 5013	COMP: 8/9/2005			
R&LU: 31871								5826 22	7121 30	6581 31	5953 30	6410 31	31891
Spacing: U								7601	7808	3516	2784	2730	24439
								1159	1135	1052	972	695	5013
CHSU 42B-2SH 16			SENE	2-131-106	F#: 15742	SOW: AL	C-O: 84081	C-W: 51229	C-G: 12093	COMP: 7/10/2005			
R&LU: 84048							12900 31	20152 31	15463 30	13245 31	11670 30	10651 31	84081
Spacing: U							15661	16568	6941	4854	3987	3218	51229
							437	4016	2462	2113	1906	1159	12093
CHSU 24A-18SH 15			SESW	18-131-105	F#: 15786	SOW: AL	C-O: 87461	C-W: 65769	C-G: 21050	COMP: 9/13/2005			
R&LU: 87395								16709 17	28475 31	21401 30	20876 31		87461
Spacing: U								13382	20848	16127	15412		65769
								4557	7315	5182	3996		21050
CHSU 13C-11SH 16			NWSW	11-131-106	F#: 15828	SOW: AL	C-O: 22367	C-W: 7205	C-G: 4030	COMP: 12/1/2005			
R&LU: 22284											0 0	22367 31	22367
Spacing: U											0	7205	7205
											0	4030	4030
CHSU 13C-11NH 16			NWSW	11-131-106	F#: 15829	SOW: AL	C-O: 69532	C-W: 18134	C-G: 7062	COMP: 10/21/2005			
R&LU: 69443									10784 31	34739 30	24009 31		69532
Spacing: U									1540	9407	7187		18134
									415	2315	4332		7062
CHSU 44D-26SH 16			SESE	26-131-106	F#: 15835	SOW: AL	C-O: 15328	C-W: 14325	C-G: 2079	COMP: 11/4/2005			
R&LU: 15294											6089 30	9239 31	15328
Spacing: U											5590	8735	14325
											405	1674	2079
CHSU 13C-14NH 16			NWSW	14-131-106	F#: 15837	SOW: AL	C-O: 7526	C-W: 4887	C-G: 1362	COMP: 12/22/2005			
R&LU: 7498											0 0	7526 31	7526
Spacing: U											0	4887	4887
											0	1362	1362
CHSU 24C-14NH 16			SESW	14-131-106	F#: 15847	SOW: AL	C-O: 73849	C-W: 48704	C-G: 6006	COMP: 9/23/2005			
R&LU: 73781								2724 8	32996 31	19876 30	18253 31		73849
Spacing: U								4600	20317	14631	9156		48704
								0	1331	1376	3299		6006
CHSU 24C-14SH 16			SESW	14-131-106	F#: 15848	SOW: AL	C-O: 13768	C-W: 56705	C-G: 1476	COMP: 10/28/2005			
R&LU: 13748									1424 31	7059 30	5285 31		13768
Spacing: U									14544	21198	20963		56705
									55	469	952		1476
CHSU 31B-33NH 26			NWNE	33-132-106	F#: 15849	SOW: AL	C-O: 48106	C-W: 15638	C-G: 14603	COMP: 8/27/2005			
R&LU: 47754								368 5	10700 30	10968 31	11296 30	14774 31	48106
Spacing: U								352	5440	5430	2343	2073	15638
								172	3307	3395	3921	3808	14603
CHSU 33B-33NH 26			NWSE	33-132-106	F#: 15850	SOW: AL	C-O: 31283	C-W: 15532	C-G: 9752	COMP: 8/19/2005			
R&LU: 31112							2188 12	8939 30	7764 31	5227 30	7165 31		31283
Spacing: U							2789	7873	1652	1670	1548		15532
							941	2712	2419	1823	1857		9752

Operator-Lease	Jan	Feb	Mar	Apr	May	Jun	Jul	Aug	Sep	Oct	Nov	Dec	2005 Total
CHSU 11B-26SH 26 R&LU: 2726 Spacing: U			NWN 26-132-106	F#: 15852	SOW: AL	C-O: 2752			C-W: 1721	C-G: 839	COMP: 9/27/2005		
									62 1	839 31	759 30	1092 31	2752
									107	821	513	280	1721
									20	270	270	279	839
CHSU 42B-15NH 16 R&LU: 20567 Spacing: U			SENE 15-131-106	F#: 15875	SOW: AL	C-O: 20644			C-W: 8817	C-G: 3728	COMP: 12/3/2005		
										0 0	20644 31		20644
										0	8817		8817
										0	3728		3728
CHSU 44C-35SH 26 R&LU: 13351 Spacing: U			SESE 35-132-106	F#: 15885	SOW: AL	C-O: 13390			C-W: 8106	C-G: 1489	COMP: 11/29/2005		
										785 30	12605 31		13390
										1008	7098		8106
										127	1362		1489
CHSU 44D-35NH 26 R&LU: 40954 Spacing: U			SESE 35-132-106	F#: 15886	SOW: AL	C-O: 40998			C-W: 27061	C-G: 5875	COMP: 10/21/2005		
										7104 31	19643 30	14251 31	40998
										4892	13417	8752	27061
										1128	3201	1546	5875

CONTINENTAL RESOURCES, INC.

BRADAC 21-30SH			NWN 30-132-106	F#: 15196	SOW: WI	C-O: 17043			C-W: 2544	C-G: 0	COMP: 10/13/2001		
BRADAC 22-30NH			SENE 30-132-106	F#: 15197	SOW: WI	C-O: 13105			C-W: 5846	C-G: 0	COMP: 9/15/2001		
JOHNSON 12-18NH			SWNW 18-131-106	F#: 15263	SOW: WI	C-O: 6095			C-W: 6223	C-G: 0	COMP: 8/20/2002		
HENRY 12-29NH			SWNW 29-132-106	F#: 15281	SOW: WI	C-O: 7659			C-W: 5071	C-G: 0	COMP: 5/30/2002		
WINTON 12-27NH			SWNW 27-132-106	F#: 15282	SOW: WI	C-O: 6372			C-W: 4856	C-G: 0	COMP: 7/3/2002		
FLATNESS 43-21SH			NESE 21-132-106	F#: 15295	SOW: WI	C-O: 1960			C-W: 7165	C-G: 0	COMP: 7/24/2002		
SOPHIA 34-12NH			SWSE 12-131-107	F#: 15319	SOW: WI	C-O: 5946			C-W: 4903	C-G: 0	COMP: 9/21/2002		
ROSELLA 12-17NH			SWNW 17-131-106	F#: 15354	SOW: WI	C-O: 9753			C-W: 6245	C-G: 0	COMP: 1/31/2003		
SUSAN #21-6SH			NENW 6-131-106	F#: 15392	SOW: WI	C-O: 1843			C-W: 7348	C-G: 0	COMP: 5/1/2003		

WILLISTON INDUSTRIAL SUPPLY CORPORATION

BUCHHOLZ 2-A	SESW 2-130-105	F#: 9308	SOW: PNA	C-O: 13561	C-W: 37738	C-G: 24856	COMP: 2/9/1982						
Unit Totals: Oil	584464	555822	651890	666634	687989	758104	814406	846782	854892	926485	919597	976767	9243832
Wells: 232 Wtr	265253	257008	279063	333452	332960	347682	394735	437262	449725	497898	517863	549413	4662314
Gas	144167	131351	145364	132470	142075	160338	179971	202349	203818	207106	195627	187697	2032333
Pool Totals: Oil	584464	555822	651890	666634	687989	758104	814406	846782	854892	926485	919597	976767	9243832
Wells: 232 Wtr	265253	257008	279063	333452	332960	347682	394735	437262	449725	497898	517863	549413	4662314
Gas	144167	131351	145364	132470	142075	160338	179971	202349	203818	207106	195627	187697	2032333

**CENTENNIAL - MADISON
BILL BARRETT CORPORATION**

ZAHNOW FEDERAL 42-35			SENE 35-149-89	F#: 12946	SOW: F	C-O: 322838			C-W: 780759	C-G: 212144	COMP: 10/6/1990		
R&LU: 10278	839 29	859 28	811 24	828 28	829 30	868 30	950 31	880 31	921 30	563 23	905 30	951 31	10204
Spacing: ENE	5200	5223	3215	5397	3727	5384	5418	5332	5714	4383	5706	6081	60780
	666	687	324	647	462	693	716	693	693	531	693	716	7521
MCKENZIE FEDERAL 35-1			NESE 35-149-89	F#: 14601	SOW: PNA	C-O: 4838			C-W: 20325	C-G: 0	COMP: 7/8/1997		
R&LU: 35	0 0	0 0	0 0										0
Spacing: ESE	0	0	0										0
	0	0	0										0

SENTINEL OPERATING, INC.

ORIANNA TIBBS 13-36			NWSW 36-149-89	F#: 13053	SOW: PNA	C-O: 6975			C-W: 4561	C-G: 4719	COMP: 2/5/1991		
Pool Totals: Oil	839	859	811	828	829	868	950	880	921	563	905	951	10204
Wells: 3 Wtr	5200	5223	3215	5397	3727	5384	5418	5332	5714	4383	5706	6081	60780
Gas	666	687	324	647	462	693	716	693	693	531	693	716	7521

Operator-Lease Jan Feb Mar Apr May Jun Jul Aug Sep Oct Nov Dec 2005 Total

CHAMA - SILURIAN
BIG SKY WELL SERVICE, INC.

MERTZ 41-31			NENE 31-140-105	F#: 14757	SOW: F	C-O: 59623	C-W: 372995	C-G: 0	COMP: 1/13/1998
R&LU: 3506	319 27	249 27	312 29 243 22	304 27	323 29	315 31 321 31	313 30 321 31	280 30	264 31 3564
Spacing: N2	3815	3704	3919 2804	3684	3776	3877 3808	3650 3713	3572	3626 43948
	0	0	0 0	0	0	0 0	0 0	0	0 0

CHARBONNEAU - DUPEROW
COLUMBUS ENERGY CORP.

NORMAN ROD 1			SWNE 5-149-102	F#: 6907	SOW: PNA	C-O: 183661	C-W: 326297	C-G: 112660	COMP: 10/15/1979
ROGER SANDERS 1			NWSW 4-149-102	F#: 7041	SOW: PNA	C-O: 77564	C-W: 46346	C-G: 49531	COMP: 2/25/1980

CHARLIE BOB - DUPEROW
W. H. HUNT TRUST ESTATE

SCHLANGEN 1			SESE 26-145-98	F#: 8186	SOW: PNA	C-O: 4815	C-W: 8883	C-G: 7297	COMP: 5/23/1981
-------------	--	--	----------------	----------	----------	-----------	-----------	-----------	-----------------

CHARLSON - BAKKEN
FILCO INCORPORATED

RALPH SLAATEN 23-1			NWSW 23-153-95	F#: 3804	SOW: GL	C-O: 12986	C-W: 6270	C-G: 25564	COMP: 12/2/1990
R&LU: 350	30 13	26 12	45 12 52 14	43 15	38 13	21 10 35 12	42 15 26 17	23 15	18 10 399
Spacing: SW	8	15	18 15	13	32	12 17	26 21	12	17 206
	16	40	91 17	12	22	86 48	17 21	33	0 403

TEMPLE-HAUGEN 27-2			CNE 27-153-95	F#: 11802	SOW: F	C-O: 19859	C-W: 3345	C-G: 34143	COMP: 2/21/1991
R&LU: 745	51 12	74 17	71 15 63 16	52 17	71 21	48 12 62 15	68 17 72 19	74 21	68 20 774
Spacing: NE	10	17	21 17	15	23	15 19	17 26	15	12 207
	37	46	43 46	0	84	84 47	51 55	50	52 595

PETRO-HUNT, L.L.C.

T.G. DOROUGH C 14			SESE 3-153-95	F#: 6962	SOW: F	C-O: 67126	C-W: 1747	C-G: 90660	COMP: 3/10/1990
R&LU: 2916	235 13	219 14	249 16 353 17	351 16	276 16	297 16 237 16	224 16 234 17	219 17	230 15 3124
Spacing: SE	0	0	0 25	84	0	0 0	0 0	0	0 109
	227	238	311 437	352	351	350 304	246 273	414	178 3681

PHILLIP D. ARMSTRONG

USA-YTTREDAHL BAKKEN 33-43			NESE 33-154-95	F#: 5801	SOW: F	C-O: 8780	C-W: 2491	C-G: 20493	COMP: 12/11/1995
R&LU: 1168	105 21	104 4	40 4 130 5	133 6	105 5	93 5 69 4	53 2 95 4	126 5	107 4 1160
Spacing: NW	72	53	79 12	11	11	5 47	19 31	13	16 369
	71	59	153 129	136	119	79 22	36 131	175	168 1278

I. THOMPSON 8-34			SWSE 8-153-95	F#: 10498	SOW: F	C-O: 9565	C-W: 1329	C-G: 11645	COMP: 9/3/1993
R&LU: 762	47 4	57 4	30 2 91 4	87 6	97 4	66 3 92 5	70 5 77 4	66 5	49 3 829
Spacing: SE	4	7	7 15	8	9	2 23	12 23	13	7 130
	31	28	30 30	31	30	31 31	30 31	30	31 364

RANCH OIL COMPANY

THORLACKSON 21-26			NENW 26-153-95	F#: 6213	SOW: F	C-O: 80095	C-W: 1839	C-G: 108566	COMP: 3/21/1979
R&LU: 2202	145 3	207 5	218 7 178 6	172 6	87 2	182 5 242 7	136 4 204 5	228 9	174 6 2173
Spacing: NW	8	12	25 7	16	10	10 24	20 31	12	11 186
	134	232	222 347	333	135	246 333	201 253	317	215 2968

TIPCO 1-15			NWSW 15-153-95	F#: 8932	SOW: F	C-O: 33024	C-W: 2381	C-G: 35939	COMP: 1/28/1982
R&LU: 632	45 3	3 3	55 3 52 2	94 6	68 3	88 4 57 3	84 4 56 3	48 4	44 4 694
Spacing: SW	7	18	8 10	58	21	14 32	24 50	19	20 281
	114	135	152 123	21	259	116 135	19 15	115	104 1308

SLAATEN 26-1			NWNE 26-153-95	F#: 11429	SOW: AL	C-O: 1856	C-W: 1001	C-G: 1591	COMP: 9/1/1993
R&LU: 0	12 1	18 1	15 1 18 2	7 1	13 1	13 1 45 1	12 1 12 1	5 2	6 1 176
Spacing: NE	10	22	24 5	17	15	18 12	15 22	27	22 209
	0	0	0 0	0	0	0 0	0 0	0	0 0

Operator-Lease	Jan	Feb	Mar	Apr	May	Jun	Jul	Aug	Sep	Oct	Nov	Dec	2005 Total
----------------	-----	-----	-----	-----	-----	-----	-----	-----	-----	-----	-----	-----	------------

RIGEL, INC.

SUGAR BUTTE 1				NWNE 34-153-95	F#: 6539	SOW: AL	C-O: 20755	C-W: 1423	C-G: 38963	COMP: 12/16/1986															
R&LU: 714	27	6	100	5	5	6	238	9	10	6	52	6	37	6	50	7	70	6	75	6	3	2	100	9	767
Spacing: NE	0	0	0	0	0	0	0	0	0	0	0	0	0	0	0	0	0	0	0	0	0	0	0	0	0
	26	96	5	91	10	50	36	48	67	72	3	10	514												

SUGAR BUTTE 2				NESW 34-153-95	F#: 6547	SOW: PNA	C-O: 5010	C-W: 432	C-G: 9013	COMP: 6/5/1987			
Pool Totals: Oil	697	808	728	1175	949	807	845	889	759	851	792	796	10096
Wells: 10 Wtr	119	144	182	106	222	121	76	174	133	204	111	105	1697
Gas	656	874	1007	1220	895	1050	1028	968	667	851	1137	758	11111

CHARLSON - BIRDBEAR

RIGEL, INC.

SWENSON 1-34				NENW 34-153-95	F#: 7216	SOW: AL	C-O: 355	C-W: 1116	C-G: 36082	COMP: 4/15/2004															
R&LU: 0	0	0	0	0	0	0	0	0	0	0	0	0	0	0	0	0	0	0	0	0	0	0	0	0	76
Spacing: NW	0	0	0	0	0	452	0	0	0	0	0	0	452												
	0	0	28	85	143	99	9	4	4	0	0	0	372												

CHARLSON - DEVONIAN

AMERADA HESS CORPORATION

USA-VOLKMAN UNIT 1				NWNE 7-153-95	F#: 3488	SOW: PNA	C-O: 892173	C-W: 30067	C-G: 0	COMP: 3/5/1964			
DORIS SLAATEN 17-12				SWNW 17-153-95	F#: 10728	SOW: PNA	C-O: 7024	C-W: 32475	C-G: 9980	COMP: 2/22/1990			

BERCO RESOURCES, INC.

G. L. THOMPSON 7-33				NWSE 7-153-95	F#: 13429	SOW: DRY	C-O: 146	C-W: 0	C-G: 0	COMP: 11/15/1993			
---------------------	--	--	--	---------------	-----------	----------	----------	--------	--------	------------------	--	--	--

PETRO-HUNT, L.L.C.

CHARLSON SWD 2				C NE 6-153-95	F#: 2602	SOW: PNA	C-O: 155238	C-W: 95770	C-G: 66275	COMP: 12/26/1960															
CMNU B-308				SWNE 8-153-95	F#: 3414	SOW: PNA	C-O: 111671	C-W: 42509	C-G: 100368	COMP: 10/15/1963															
DEVONIAN 6-1				SWNE 4-153-95	F#: 5348	SOW: PNA	C-O: 216905	C-W: 77908	C-G: 117771	COMP: 1/15/1974															
DEVONIAN 7-1				S2SW 34-154-95	F#: 5410	SOW: PNA	C-O: 587411	C-W: 20948	C-G: 1250390	COMP: 4/20/1975															
CMNU D-104				SWSW 4-153-95	F#: 5742	SOW: PNA	C-O: 25818	C-W: 54645	C-G: 48542	COMP: 2/16/1976															
CMNU C-404				NESE 4-153-95	F#: 7072	SOW: DRY	C-O: 0	C-W: 3008	C-G: 492	COMP: 11/16/1984															
DEVONIAN 2-2				NWN 4-153-95	F#: 7825	SOW: PNA	C-O: 1431	C-W: 6453	C-G: 2766	COMP: 4/15/1984															
CHARLSON USA 5C-2-3				NWSW 5-153-95	F#: 7988	SOW: AL	C-O: 26911	C-W: 5393	C-G: 120586	COMP: 2/14/2001															
R&LU: 4893	418	31	312	28	292	29	455	30	473	31	393	30	402	31	340	28	512	30	441	30	429	30	354	31	4821
Spacing: W2	0	67	77	108	13	115	63	342	85	75	132	83	1160												
	2026	2464	1723	3217	2400	3147	3120	1957	2294	2245	2505	2390	29488												

DEVONIAN 10-1				SWSE 17-153-95	F#: 10224	SOW: AL	C-O: 145992	C-W: 334276	C-G: 234942	COMP: 1/16/1989															
R&LU: 5284	501	31	434	28	463	31	419	27	486	29	480	30	459	31	465	31	437	30	446	30	447	30	453	31	5490
Spacing: S2	2128	1919	2094	1941	2109	1898	2011	2097	1961	1950	1962	2114	24184												
	630	746	855	697	678	731	580	715	633	674	675	722	8336												

PHILLIP D. ARMSTRONG

USA-YTTREDAHL BAKKEN 33-43				NESE 33-154-95	F#: 5801	SOW: PNA	C-O: 151458	C-W: 547982	C-G: 1379140	COMP: 8/21/1976			
----------------------------	--	--	--	----------------	----------	----------	-------------	-------------	--------------	-----------------	--	--	--

PROSPER ENERGY CORP.

HAUGEN UNIT 1				NWSW 8-153-95	F#: 3533	SOW: PNA	C-O: 191140	C-W: 139660	C-G: 198607	COMP: 9/15/1964			
---------------	--	--	--	---------------	----------	----------	-------------	-------------	-------------	-----------------	--	--	--

TEXACO EXPLORATION & PRODUCTION INC.

DEVONIAN UNIT 8 1				C NE 3-153-95	F#: 5412	SOW: PNA	C-O: 99726	C-W: 92949	C-G: 100913	COMP: 10/28/1975			
-------------------	--	--	--	---------------	----------	----------	------------	------------	-------------	------------------	--	--	--

W. J. DINWOODIE 1				SENE 23-153-95	F#: 10918	SOW: PNA	C-O: 258490	C-W: 295396	C-G: 382992	COMP: 8/19/1984			
-------------------	--	--	--	----------------	-----------	----------	-------------	-------------	-------------	-----------------	--	--	--

TEXACO INC.

MCKENZIE COUNTY (NCT-1) 1				C SW 5-153-95	F#: 3245	SOW: PNA	C-O: 931138	C-W: 86810	C-G: 644980	COMP: 12/8/1962			
---------------------------	--	--	--	---------------	----------	----------	-------------	------------	-------------	-----------------	--	--	--

TEXACO-AMERADA-DEVONIAN UNIT 2 1				SWSW 4-153-95	F#: 3380	SOW: PNA	C-O: 86530	C-W: 31297	C-G: 86807	COMP: 8/14/1963			
----------------------------------	--	--	--	---------------	----------	----------	------------	------------	------------	-----------------	--	--	--

DEVONIAN UNIT 4 1				NESW 6-153-95	F#: 3558	SOW: PNA	C-O: 5073	C-W: 969	C-G: 4283	COMP: 7/9/1964			
-------------------	--	--	--	---------------	----------	----------	-----------	----------	-----------	----------------	--	--	--

Operator-Lease	Jan	Feb	Mar	Apr	May	Jun	Jul	Aug	Sep	Oct	Nov	Dec	2005 Total
WESTPORT OIL & GAS COMPANY, L.P.													
DEVONIAN UNIT 1			NWNE 5-153-95		F#: 3351	SOW: PNA	C-O: 379650		C-W: 279915	C-G: 443366		COMP: 4/28/1963	
R&LU: 0							0 0						0
Spacing: E2							0						0
							0						0
DEVONIAN UNIT 9			NWSE 6-153-95		F#: 5663	SOW: AL	C-O: 256770		C-W: 70564	C-G: 398716		COMP: 1/21/1976	
R&LU: 6577	586 31	533 28	599 31	571 30	562 31	520 30	608 31	553 31	575 30	582 31	550 30	495 29	6734
Spacing: E2	54	79	53	81	76	60	86	97	113	67	96	119	981
	1665	1332	1333	1102	1399	1040	1346	935	539	1029	879	686	13285
FEDERAL 33-1			S2SE 33-154-95		F#: 5727	SOW: AL	C-O: 862097		C-W: 674075	C-G: 3187086		COMP: 12/26/1975	
R&LU: 9236	933 31	876 28	904 31	883 30	768 30	651 26	845 31	778 31	752 30	748 31	690 30	505 29	9333
Spacing: S2	1527	1490	1732	1626	1603	1378	1600	1544	1488	1570	1577	1283	18418
	2481	2374	2607	2558	2545	2489	2730	2649	2433	2590	2459	2430	30345
USA-VOLKMANN 1-X			NWNE 7-153-95		F#: 6287	SOW: AL	C-O: 782067		C-W: 298804	C-G: 2797177		COMP: 12/23/1977	
R&LU: 29691	2777 31	1897 21	2897 31	2829 30	2888 31	2312 27	2776 31	2763 31	2716 30	2766 30	1393 17	1567 31	29581
Spacing: E2	1270	1161	1742	1622	1570	1480	1510	1496	1426	1468	874	1543	17162
	1038	1306	2680	2841	2712	2006	2662	2472	2166	3060	879	38	23860
WILLIAM HERBERT HUNT TRUST ESTATE													
DEVONIAN 5-1			NENW 3-153-95		F#: 4264	SOW: PNA	C-O: 238061		C-W: 51383	C-G: 146130		COMP: 8/21/1967	
Pool Totals: Oil	5215	4052	5155	5157	5177	4356	5090	4899	4992	4983	3509	3374	55959
Wells: 24 Wtr	4979	4716	5698	5378	5371	4931	5270	5576	5073	5130	4641	5142	61905
Gas	7840	8222	9198	10415	9734	9413	10438	8728	8065	9598	7397	6266	105314

**CHARLSON - MADISON
AMERADA HESS CORPORATION**

SANDY CREEK 27-14-H			NWSW 34-154-95		F#: 13255	SOW: PNA	C-O: 940		C-W: 34325	C-G: 12216		COMP: 4/16/1992	
EOG RESOURCES, INC.													
FALCK 1-28H			NWSE 33-154-95		F#: 15080	SOW: PNA	C-O: 1864		C-W: 1946	C-G: 4032		COMP: 5/3/2001	
PETRO-HUNT, L.L.C.													
P.S. THORLACKSON 2			SESE 22-153-95		F#: 6178	SOW: DRY	C-O: 12		C-W: 0	C-G: 0		COMP: 12/8/1981	
RIGEL, INC.													
SUGAR BUTTE 2			NESW 34-153-95		F#: 6547	SOW: AL	C-O: 102039		C-W: 142358	C-G: 145483		COMP: 7/30/1988	
R&LU: 2756	264 31	246 28	255 31	178 23	216 12	218 27	300 25	265 31	240 30	266 31	222 30	231 31	2901
Spacing: ESW	624	589	673	361	495	601	633	587	573	615	576	744	7071
	285	387	340	288	355	390	432	408	391	310	360	363	4309

**CHARLSON - MADISON N UNIT
PETRO-HUNT, L.L.C.**

CMNU C-333			NWSE 33-154-95		F#: 776	SOW: AL	C-O: 220106		C-W: 174346	C-G: 121653		COMP: 3/26/1955	
R&LU: 3233	332 31	296 28	281 31	291 30	281 29	284 30	229 26	263 31	212 30	128 16	263 17	376 31	3236
Spacing: UN	1257	1138	1291	1114	1177	1257	1164	1349	1251	696	873	406	12973
	244	223	227	192	219	227	237	252	193	99	150	384	2647
CMNU A-108			NWN 8-153-95		F#: 779	SOW: PNA	C-O: 546023		C-W: 405462	C-G: 1179597		COMP: 1/25/1955	
CMNU D-406			SESE 6-153-95		F#: 786	SOW: AL	C-O: 404465		C-W: 1561042	C-G: 177224		COMP: 4/29/1955	
R&LU: 18183	1550 27	1768 28	1755 31	1680 30	1679 31	1649 30	1622 30	1435 31	1315 30	987 26	986 26	1766 31	18192
Spacing: UN	28066	27033	28911	30005	26759	24981	25366	23314	21081	15617	15890	24222	291245
	2413	2638	2874	2975	2933	2749	2871	2531	2627	2241	2104	2159	31115
CHARLSON SWD 1			SENE 18-153-95		F#: 832	SOW: PNA	C-O: 118676		C-W: 63661	C-G: 0		COMP: 4/22/1955	
CMNU A-307			NWNE 7-153-95		F#: 889	SOW: PNA	C-O: 245142		C-W: 78836	C-G: 896		COMP: 8/7/1955	
CMNU B-204			SENE 4-153-95		F#: 965	SOW: PNA	C-O: 270796		C-W: 66632	C-G: 0		COMP: 10/9/1955	
CMNU A-105			NWN 5-153-95		F#: 972	SOW: WI	C-O: 241624		C-W: 181131	C-G: 0		COMP: 10/13/1955	
CMNU C-306			NWSE 6-153-95		F#: 977	SOW: PNA	C-O: 279830		C-W: 98458	C-G: 0		COMP: 11/5/1955	
CHARLSON SWD 3			SESW 32-154-95		F#: 1050	SOW: INA	C-O: 182535		C-W: 48073	C-G: 0		COMP: 1/31/1956	
CMNU A-104			NWN 4-153-95		F#: 1086	SOW: PNA	C-O: 135473		C-W: 45551	C-G: 0		COMP: 3/23/1956	

Operator-Lease	Jan	Feb	Mar	Apr	May	Jun	Jul	Aug	Sep	Oct	Nov	Dec	2005 Total
CMNU B-403			SENE 3-153-95	F#: 1170	SOW: WI	C-O: 218005	C-W: 168942	C-G: 0	COMP: 9/12/1956				
CMNU B-205			SENE 5-153-95	F#: 1171	SOW: AL	C-O: 729469	C-W: 3598867	C-G: 400013	COMP: 8/25/1956				
R&LU: 9087	411 15	661 23	913 31	757 30	731 30	980 29	796 30	611 27	838 30	861 30	788 30	747 30	9094
Spacing: UN	6692	13131	15508	13804	12519	12406	11989	10524	13340	14569	15010	13359	152851
	420	761	1232	1269	1375	1460	1524	1124	1067	1160	866	837	13095
CMNU D-405			SESE 5-153-95	F#: 1204	SOW: WI	C-O: 235797	C-W: 76872	C-G: 0	COMP: 9/21/1956				
CMNU B-208			SENE 8-153-95	F#: 2477	SOW: PNA	C-O: 239531	C-W: 111161	C-G: 0	COMP: 12/6/1959				
CMNU D-205			SESW 5-153-95	F#: 2529	SOW: PNA	C-O: 489303	C-W: 677582	C-G: 245252	COMP: 12/30/1959				
CMNU B-308			SWNE 8-153-95	F#: 3414	SOW: PNA	C-O: 16925	C-W: 2081	C-G: 25379	COMP: 4/4/1993				
R&LU: 0			0 0										0
Spacing: UN			0										0
			0										0
CMNU D-234			SESW 34-154-95	F#: 5284	SOW: PNA	C-O: 397971	C-W: 320071	C-G: 203356	COMP: 6/11/1973				
R&LU: 0	0 0	0 0	0 0	0 0	0 0	0 0	0 0	0 0	0 0	0 0	0 0	0 0	0
Spacing: UN	0	0	0	0	0	0	0	0	0	0	0	0	0
	0	0	0	0	0	0	0	0	0	0	0	0	0
CMNU D-104			SWSW 4-153-95	F#: 5742	SOW: PNA	C-O: 42006	C-W: 391211	C-G: 50232	COMP: 12/19/1992				
CMNU C-134			NWSW 34-154-95	F#: 7001	SOW: PNA	C-O: 16919	C-W: 223286	C-G: 21869	COMP: 10/30/1992				
CMNU C-404			NESE 4-153-95	F#: 7072	SOW: PNA	C-O: 6453	C-W: 264021	C-G: 11015	COMP: 11/16/1984				
CMNU B-306X			SWNE 6-153-95	F#: 9875	SOW: PNA	C-O: 5082	C-W: 106304	C-G: 15648	COMP: 5/18/1993				
CMNU B-103			SWNW 3-153-95	F#: 10822	SOW: PNA	C-O: 167932	C-W: 1238074	C-G: 79950	COMP: 7/20/1984				
CMNU C-205			NESW 5-153-95	F#: 10823	SOW: AL	C-O: 687432	C-W: 5644457	C-G: 739103	COMP: 6/23/1984				
R&LU: 29724	2595 31	2115 28	2564 31	2453 30	2470 31	2134 25	2725 31	2502 31	2355 30	2512 30	2641 30	2670 31	29736
Spacing: UN	32896	25431	30931	32444	28974	24058	31841	28791	25750	27563	30580	29342	348601
	2416	2074	2743	2560	2737	2280	2382	2661	2468	2492	2423	2849	30085
CMNU A-203X			NENW 3-153-95	F#: 10973	SOW: AL	C-O: 836110	C-W: 2301407	C-G: 598305	COMP: 9/9/1984				
R&LU: 13032	1277 31	1135 28	1146 31	1058 30	1240 31	961 27	1190 31	932 30	1081 29	1052 30	1007 30	946 31	13025
Spacing: UN	9733	9753	10394	9659	10490	9010	10482	8759	9162	10370	8922	8968	115702
	435	428	463	530	667	558	583	471	507	522	540	594	6298
CMNU D-407X			SESE 7-153-95	F#: 11063	SOW: AL	C-O: 209196	C-W: 637600	C-G: 333381	COMP: 11/5/1992				
R&LU: 11222	1014 31	900 28	996 31	974 30	991 31	956 30	971 31	968 31	926 30	670 21	831 23	1058 29	11255
Spacing: UN	4295	3946	4311	4188	4411	4261	4381	4261	3946	3008	3521	4564	49093
	1317	1362	1830	1549	1774	1698	1773	1448	1424	1050	1299	2116	18640
CMNU D-208X			SESW 8-153-95	F#: 11103	SOW: PNA	C-O: 11324	C-W: 73415	C-G: 28075	COMP: 5/18/1993				
CMNU B-404X			SENE 4-153-95	F#: 11221	SOW: PNA	C-O: 4393	C-W: 92525	C-G: 7363	COMP: 10/10/1985				
CMNU A-103X			NWN 3-153-95	F#: 11710	SOW: AL	C-O: 606976	C-W: 1065679	C-G: 318539	COMP: 10/31/1985				
R&LU: 11447	1059 31	1046 28	913 27	1049 30	1086 31	1033 30	685 21	974 31	930 30	899 29	822 30	943 31	11439
Spacing: UN	7926	7529	7906	8815	9467	9590	7353	10415	9377	9009	7066	7919	102372
	520	497	469	464	464	433	452	498	439	484	394	486	5600
CMNU B-108			SWNW 8-153-95	F#: 11897	SOW: AL	C-O: 310279	C-W: 3678209	C-G: 433373	COMP: 3/31/1992				
R&LU: 10498	614 23	1006 28	1171 31	972 30	755 29	767 30	995 31	915 30	908 30	822 30	810 30	764 30	10499
Spacing: UN	18969	23700	29109	28695	21636	21868	26960	23469	21179	23898	26617	23171	289271
	1059	1479	1646	1513	1471	1600	1671	1660	1593	1680	1890	1738	19000

TEXACO EXPLORATION & PRODUCTION INC.

CHARLSON-MADISON NORTH UNIT	B-333	SWNE	33-154-95	F#: 305	SOW: PNA	C-O: 181250	C-W: 22658	C-G: 0	COMP: 6/23/1953
CHARLSON-MADISON NORTH UNIT	D-208	SESW	8-153-95	F#: 343	SOW: PNA	C-O: 100284	C-W: 2562	C-G: 7115607	COMP: 9/29/1953
CHARLSON-MADISON NORTH UNIT	D-407	SESE	7-153-95	F#: 440	SOW: PNA	C-O: 89579	C-W: 4171	C-G: 0	COMP: 1/2/1954
CHARLSON-MADISON NORTH UNIT	D-134	SWSW	34-154-95	F#: 455	SOW: PNA	C-O: 246039	C-W: 4902	C-G: 0	COMP: 12/13/1953
CHARLSON-MADISON NORTH UNIT	C-108	NWSW	8-153-95	F#: 477	SOW: PNA	C-O: 196976	C-W: 13050	C-G: 271359	COMP: 5/19/1954
CHARLSON-MADISON NORTH UNIT	C-308	NWSE	8-153-95	F#: 478	SOW: PNA	C-O: 113034	C-W: 419545	C-G: 196893	COMP: 7/7/1954
CHARLSON-MADISON NORTH UNIT	A-317	NWNE	17-153-95	F#: 492	SOW: PNA	C-O: 27667	C-W: 6596	C-G: 0	COMP: 4/10/1954

Operator-Lease	Jan	Feb	Mar	Apr	May	Jun	Jul	Aug	Sep	Oct	Nov	Dec	2005 Total
CHARLSON-MADISON NORTH UNIT	C-234	NESW	34-154-95	F#: 517	SOW: PNA	C-O: 220558	C-W: 11548	C-G: 0	COMP: 5/19/1954				
CHARLSON-MADISON NORTH UNIT	A-117	NWN	17-153-95	F#: 521	SOW: PNA	C-O: 239610	C-W: 49753	C-G: 242596	COMP: 3/13/1954				
CHARLSON-MADISON NORTH UNIT	A-203	NENW	3-153-95	F#: 540	SOW: PNA	C-O: 269244	C-W: 19170	C-G: 323220	COMP: 4/22/1954				
CHARLSON-MADISON NORTH UNIT	B-407	SENE	7-153-95	F#: 542	SOW: PNA	C-O: 313375	C-W: 395254	C-G: 94252	COMP: 6/27/1954				
SILURIAN SW FRESH WATER SUPPLY	1	NWNE	18-153-95	F#: 551	SOW: PNA	C-O: 127074	C-W: 74347	C-G: 397678	COMP: 5/6/1954				
CHARLSON-MADISON NORTH UNIT	A-303	NWNE	3-153-95	F#: 573	SOW: PNA	C-O: 415879	C-W: 70599	C-G: 1216669	COMP: 7/2/1954				
CHARLSON-MADISON NORTH UNIT	D-207	SESW	7-153-95	F#: 630	SOW: PNA	C-O: 89052	C-W: 101689	C-G: 0	COMP: 8/7/1954				
CHARLSON-MADISON NORTH UNIT	D-408	SESE	8-153-95	F#: 639	SOW: PNA	C-O: 124206	C-W: 170164	C-G: 0	COMP: 8/4/1954				
CHARLSON-MADISON NORTH UNIT	D-434	SESE	34-154-95	F#: 674	SOW: PNA	C-O: 139721	C-W: 18789	C-G: 0	COMP: 9/10/1954				
CHARLSON-MADISON NORTH UNIT	C-334	NWSE	34-154-95	F#: 691	SOW: PNA	C-O: 185520	C-W: 13856	C-G: 0	COMP: 10/24/1954				
CHARLSON-MADISON NORTH UNIT	B-408	SENE	8-153-95	F#: 698	SOW: PNA	C-O: 354161	C-W: 274334	C-G: 765512	COMP: 10/27/1954				
CHARLSON-MADISON NORTH UNIT	B-404	SENE	4-153-95	F#: 761	SOW: PNA	C-O: 499707	C-W: 243617	C-G: 169444	COMP: 12/14/1954				
CHARLSON-MADISON NORTH UNIT	C-307	NWSE	7-153-95	F#: 766	SOW: PNA	C-O: 165352	C-W: 37967	C-G: 457298	COMP: 12/31/1954				
R&LU: 0			0 0										0
Spacing: UN			0										0
			0										0
CHARLSON-MADISON NORTH UNIT	A-103	NWN	3-153-95	F#: 767	SOW: PNA	C-O: 343535	C-W: 36314	C-G: 0	COMP: 12/24/1954				
R&LU: 0			0 0										0
Spacing: UN			0										0
			0										0
CHARLSON-MADISON NORTH UNIT	C-109	NWSW	9-153-95	F#: 798	SOW: PNA	C-O: 97968	C-W: 388571	C-G: 178385	COMP: 3/1/1955				
CHARLSON-MADISON NORTH UNIT	C-304	NWSE	4-153-95	F#: 807	SOW: PNA	C-O: 216934	C-W: 76353	C-G: 595737	COMP: 1/23/1955				
CHARLSON-MADISON NORTH UNIT	C-103	NWSW	3-153-95	F#: 827	SOW: PNA	C-O: 346234	C-W: 428480	C-G: 649	COMP: 4/12/1955				
CHARLSON-MADISON NORTH UNIT	D-209	SESW	9-153-95	F#: 833	SOW: PNA	C-O: 22	C-W: 1138	C-G: 0	COMP: 4/24/1955				
CHARLSON-MADISON NORTH UNIT	A-102	NWN	2-153-95	F#: 846	SOW: PNA	C-O: 166823	C-W: 83973	C-G: 606604	COMP: 5/20/1955				
CHARLSON-MADISON NORTH UNIT	A-109	NWN	9-153-95	F#: 854	SOW: PNA	C-O: 156467	C-W: 51720	C-G: 0	COMP: 6/5/1955				
CHARLSON-MADISON NORTH UNIT	A-304	NWNE	4-153-95	F#: 878	SOW: PNA	C-O: 155665	C-W: 20937	C-G: 588191	COMP: 7/11/1955				
CHARLSON-MADISON NORTH UNIT	C-105	NWSW	5-153-95	F#: 879	SOW: PNA	C-O: 335990	C-W: 95972	C-G: 399433	COMP: 7/14/1955				
CHARLSON-MADISON NORTH UNIT	B-217	SENE	17-153-95	F#: 900	SOW: PNA	C-O: 203954	C-W: 175510	C-G: 197442	COMP: 12/6/1955				
CHARLSON-MADISON NORTH UNIT	A-134	NWSW	34-154-95	F#: 901	SOW: PNA	C-O: 368030	C-W: 161389	C-G: 3799	COMP: 11/29/1955				
CHARLSON-MADISON NORTH UNIT	D-233	SESW	33-154-95	F#: 907	SOW: PNA	C-O: 142884	C-W: 60714	C-G: 0	COMP: 9/28/1955				
CHARLSON-MADISON NORTH UNIT	D-204	SESW	4-153-95	F#: 915	SOW: PNA	C-O: 144884	C-W: 153471	C-G: 0	COMP: 8/16/1955				
CHARLSON-MADISON NORTH UNIT	D-433	SESE	33-154-95	F#: 936	SOW: PNA	C-O: 313506	C-W: 65926	C-G: 0	COMP: 9/9/1955				
CHARLSON-MADISON NORTH UNIT	B-207	SENE	7-153-95	F#: 942	SOW: PNA	C-O: 132967	C-W: 64358	C-G: 661443	COMP: 10/2/1955				
CHARLSON-MADISON NORTH UNIT	B-406	SENE	6-153-95	F#: 980	SOW: PNA	C-O: 189172	C-W: 77965	C-G: 710974	COMP: 12/20/1955				
CHARLSON-MADISON NORTH UNIT	C-104	NWSW	4-153-95	F#: 996	SOW: PNA	C-O: 381324	C-W: 102925	C-G: 0	COMP: 11/9/1955				
CHARLSON-MADISON NORTH UNIT	C-133	NWSW	33-154-95	F#: 1019	SOW: PNA	C-O: 23153	C-W: 5566	C-G: 0	COMP: 12/16/1955				
CHARLSON-MADISON NORTH UNIT	D-432	SESE	32-154-95	F#: 1023	SOW: PNA	C-O: 98538	C-W: 105707	C-G: 0	COMP: 1/16/1956				
CHARLSON-MADISON NORTH UNIT	D-206	SESW	6-153-95	F#: 1068	SOW: PNA	C-O: 88605	C-W: 29976	C-G: 0	COMP: 2/18/1956				
CHARLSON-MADISON NORTH UNIT	A-305	NWNE	5-153-95	F#: 1091	SOW: PNA	C-O: 291024	C-W: 431608	C-G: 450724	COMP: 4/1/1956				
CHARLSON-MADISON NORTH UNIT	C-132	NWSW	32-154-95	F#: 1094	SOW: PNA	C-O: 344803	C-W: 133054	C-G: 0	COMP: 4/18/1956				
CHARLSON-MADISON NORTH UNIT	D-431	SESE	31-154-95	F#: 1097	SOW: PNA	C-O: 181786	C-W: 73039	C-G: 0	COMP: 3/24/1956				
CHARLSON-MADISON NORTH UNIT	B-206	SENE	6-153-95	F#: 1107	SOW: PNA	C-O: 137424	C-W: 155894	C-G: 0	COMP: 5/22/1956				
CHARLSON-MADISON NORTH UNIT	B-405	SENE	5-153-95	F#: 1110	SOW: PNA	C-O: 436325	C-W: 956394	C-G: 85479	COMP: 4/25/1956				
CHARLSON-MADISON NORTH UNIT	C-332	NWSE	32-154-95	F#: 1121	SOW: PNA	C-O: 49084	C-W: 21437	C-G: 0	COMP: 5/17/1956				
CHARLSON-MADISON NORTH UNIT	A-306	NWNE	6-153-95	F#: 1129	SOW: PNA	C-O: 183877	C-W: 57877	C-G: 86250	COMP: 7/6/1956				
CHARLSON-MADISON NORTH UNIT	D-203	SESW	3-153-95	F#: 1132	SOW: PNA	C-O: 939260	C-W: 1160484	C-G: 0	COMP: 9/14/1956				
CHARLSON-MADISON NORTH UNIT	B-209	SENE	9-153-95	F#: 1176	SOW: PNA	C-O: 106960	C-W: 163323	C-G: 150058	COMP: 8/2/1956				

Operator-Lease	Jan	Feb	Mar	Apr	May	Jun	Jul	Aug	Sep	Oct	Nov	Dec	2005 Total
CHARLSON-MADISON NORTH UNIT	D-231	SESW	31-154-95	F#: 1196	SOW: PNA	C-O: 140826	C-W: 51376	C-G: 0	COMP: 8/12/1956				
CHARLSON-MADISON NORTH UNIT	C-331	NWSE	31-154-95	F#: 1226	SOW: PNA	C-O: 126955	C-W: 20693	C-G: 0	COMP: 9/6/1956				
CHARLSON-MADISON NORTH UNIT	A-309	NWNE	9-153-95	F#: 1236	SOW: PNA	C-O: 143158	C-W: 313746	C-G: 0	COMP: 10/24/1956				
CHARLSON-MADISON NORTH UNIT	A-106	NWN	6-153-95	F#: 1249	SOW: PNA	C-O: 63456	C-W: 19151	C-G: 0	COMP: 11/1/1956				
CHARLSON-MADISON NORTH UNIT	D-404	SESE	4-153-95	F#: 1268	SOW: PNA	C-O: 148867	C-W: 453667	C-G: 0	COMP: 11/30/1956				
CHARLSON-MADISON NORTH UNIT	C-303	NWSE	3-153-95	F#: 1287	SOW: PNA	C-O: 877512	C-W: 1419163	C-G: 89286	COMP: 12/10/1956				
CHARLSON-MADISON NORTH UNIT	C-106	NWSW	6-153-95	F#: 1365	SOW: PNA	C-O: 96267	C-W: 36706	C-G: 0	COMP: 2/15/1957				
CHARLSON-MADISON NORTH UNIT	A-310	NWNE	10-153-95	F#: 1386	SOW: PNA	C-O: 546786	C-W: 730306	C-G: 0	COMP: 3/24/1957				
CHARLSON-MADISON NORTH UNIT	A-110	NWN	10-153-95	F#: 1402	SOW: PNA	C-O: 222661	C-W: 289041	C-G: 104906	COMP: 4/30/1957				
CHARLSON-MADISON NORTH UNIT	D-403	SESE	3-153-95	F#: 1434	SOW: PNA	C-O: 196698	C-W: 155590	C-G: 0	COMP: 6/5/1957				
CHARLSON-MADISON NORTH UNIT	B-210	SESW	10-153-95	F#: 1455	SOW: PNA	C-O: 187091	C-W: 259090	C-G: 0	COMP: 7/19/1957				
CHARLSON-MADISON NORTH UNIT	C-102	NWSW	2-153-95	F#: 1473	SOW: PNA	C-O: 89191	C-W: 102842	C-G: 0	COMP: 9/5/1957				
CHARLSON-MADISON NORTH UNIT	A-107	NWN	7-153-95	F#: 1590	SOW: PNA	C-O: 131049	C-W: 131147	C-G: 39345	COMP: 12/5/1957				
CHARLSON-MADISON NORTH UNIT	B-410	SENE	10-153-95	F#: 1608	SOW: PNA	C-O: 260796	C-W: 326433	C-G: 0	COMP: 8/3/1959				
CHARLSON-MADISON NORTH UNIT	A-308	NWNE	8-153-95	F#: 2560	SOW: PNA	C-O: 172686	C-W: 300218	C-G: 134425	COMP: 1/26/1960				
CHARLSON-MADISON NORTH UNIT	C-305	NWSE	5-153-95	F#: 2574	SOW: PNA	C-O: 904729	C-W: 810059	C-G: 166357	COMP: 2/26/1960				
CHARLSON-MADISON NORTH UNIT	B-203	SESW	3-153-95	F#: 5132	SOW: PNA	C-O: 260288	C-W: 459493	C-G: 352	COMP: 12/31/1971				

WILLIAM HERBERT HUNT TRUST ESTATE

CMNU	B-234	SESW	34-154-95	F#: 1070	SOW: PNA	C-O: 327887	C-W: 158224	C-G: 16161	COMP: 2/21/1956					
Unit Totals:	Oil	12348	11980	13124	12452	12515	12005	12455	11958	11608	10998	11074	12240	144757
Wells: 96	Wtr	123606	124261	142312	142224	129579	120881	133486	124832	117335	116780	120479	123951	1519726
	Gas	13977	14448	16747	16205	16666	15900	16737	15612	14636	14073	13869	15162	184032

**CHARLSON - MADISON S UNIT
PETRO-HUNT, L.L.C.**

CMSU	D-216	SESW	16-153-95	F#: 774	SOW: AL	C-O: 433440	C-W: 664082	C-G: 577984	COMP: 6/5/1955					
R&LU:	4906	431 31	355 28	433 31	435 30	412 31	425 30	411 31	420 31	391 30	394 30	389 30	409 31	4905
Spacing:	US	1802	1624	2024	2010	1979	1868	2046	2002	1827	1814	1785	1859	22640
		812	704	732	725	773	772	827	710	720	753	718	641	8887
CMSU	D-222	SESW	22-153-95	F#: 1749	SOW: PNA	C-O: 471720	C-W: 354408	C-G: 253444	COMP: 3/21/1958					
CMSU	A-327	NWNE	27-153-95	F#: 1951	SOW: AL	C-O: 515904	C-W: 496178	C-G: 403527	COMP: 9/4/1958					
R&LU:	2443	202 31	206 28	187 31	209 30	234 31	206 30	200 31	214 31	195 30	199 31	197 30	191 31	2440
Spacing:	US	2110	2120	2308	2151	2077	1801	1942	1807	1784	1859	1840	1779	23578
		787	769	698	667	598	593	635	697	634	521	433	525	7557
G. L. THOMPSON	4	SESE	7-153-95	F#: 2099	SOW: PNA	C-O: 117658	C-W: 42199	C-G: 0	COMP: 12/28/1958					
CMSU	C-321	NWSE	21-153-95	F#: 2313	SOW: PNA	C-O: 196395	C-W: 436062	C-G: 11329	COMP: 6/9/1959					
CMSU	D-227	SESW	27-153-95	F#: 2394	SOW: PNA	C-O: 205964	C-W: 128077	C-G: 170542	COMP: 8/14/1959					
CMSU	B-227A	SESW	27-153-95	F#: 6366	SOW: AL	C-O: 106382	C-W: 219637	C-G: 152170	COMP: 12/2/1991					
R&LU:	4423	475 31	361 28	390 31	343 30	361 31	375 30	355 31	434 31	376 28	362 31	293 30	297 31	4422
Spacing:	US	1801	1656	1687	1410	1443	1406	1564	1567	1410	1439	1354	1376	18113
		801	678	715	759	710	693	743	780	672	677	704	603	8535
CMSU	B-227X	SESW	27-153-95	F#: 10086	SOW: TA	C-O: 136441	C-W: 298279	C-G: 137064	COMP: 6/19/1983					
R&LU:	0	0 0	0 0	0 0	0 0	0 0	0 0	0 0	0 0	0 0	0 0	0 0	0 0	0
Spacing:	US	0	0	0	0	0	0	0	0	0	0	0	0	0
		0	0	0	0	0	0	0	0	0	0	0	0	0
CMSU	C-421	NESE	21-153-95	F#: 11064	SOW: PNA	C-O: 7730	C-W: 12612	C-G: 9669	COMP: 10/7/1985					
CMSU	A-421	NWNE	21-153-95	F#: 12148	SOW: AL	C-O: 314782	C-W: 371436	C-G: 419332	COMP: 1/2/1988					
R&LU:	9689	909 31	821 28	919 31	861 30	938 31	891 29	867 31	850 31	710 30	635 31	623 30	656 31	9680
Spacing:	US	1238	1137	1224	1144	1332	1195	1274	1179	789	720	872	981	13085
		1114	1173	1287	1194	1158	1137	1218	1027	809	741	766	768	12392

Operator-Lease	Jan	Feb	Mar	Apr	May	Jun	Jul	Aug	Sep	Oct	Nov	Dec	2005 Total
CMSU B-321H			SWNE 21-153-95	F#: 15023	SOW: AL	C-O: 77115	C-W: 435451	C-G: 93453	COMP: 10/30/2000				
R&LU: 16821	1479 31	1310 28	1456 31	1370 30	1337 31	1344 30	1409 31	1440 31	1371 30	1477 31	1424 30	1417 31	16834
Spacing: US	6821	6063	6708	6785	7315	7180	7124	7395	6439	6218	6149	6005	80202
	1639	1662	1831	1808	1787	1700	1821	1753	1483	1653	1582	1462	20181

RIGEL, INC.

SWENSON SWD 1			NWN 34-153-95	F#: 1041	SOW: PNA	C-O: 85176	C-W: 78390	C-G: 0	COMP: 1/28/1956				
---------------	--	--	---------------	----------	----------	------------	------------	--------	-----------------	--	--	--	--

TEXACO EXPLORATION & PRODUCTION INC.

CHARLSON-MADISON SOUTH UNIT	A-216	NENW	16-153-95	F#: 78	SOW: PNA	C-O: 58231	C-W: 47835	C-G: 0	COMP: 8/30/1952				
CHARLSON-MADISON SOUTH UNIT	D-316	SWSE	16-153-95	F#: 283	SOW: PNA	C-O: 74959	C-W: 44469	C-G: 0	COMP: 4/25/1953				
CHARLSON-MADISON SOUTH UNIT	A-221	NENW	21-153-95	F#: 546	SOW: PNA	C-O: 117916	C-W: 30507	C-G: 174808	COMP: 5/31/1954				
CHARLSON-MADISON SOUTH UNIT	B-221	SENE	21-153-95	F#: 817	SOW: PNA	C-O: 164936	C-W: 117074	C-G: 305577	COMP: 3/10/1955				
CHARLSON-MADISON SOUTH UNIT	A-321	NWNE	21-153-95	F#: 877	SOW: PNA	C-O: 63200	C-W: 43879	C-G: 0	COMP: 7/9/1955				
CHARLSON-MADISON SOUTH UNIT	C-121	NWSW	21-153-95	F#: 947	SOW: PNA	C-O: 83558	C-W: 33423	C-G: 0	COMP: 3/17/1956				
CHARLSON-MADISON SOUTH UNIT	C-322	NWSE	22-153-95	F#: 1802	SOW: PNA	C-O: 133867	C-W: 78716	C-G: 141695	COMP: 5/21/1958				
CHARLSON-MADISON SOUTH UNIT	C-327	NWSE	27-153-95	F#: 2259	SOW: PNA	C-O: 114234	C-W: 93455	C-G: 132829	COMP: 5/1/1959				
CHARLSON-MADISON SOUTH UNIT	B-227	SENE	27-153-95	F#: 2421	SOW: PNA	C-O: 520482	C-W: 140827	C-G: 211882	COMP: 12/28/1959				
CHARLSON-MADISON SOUTH UNIT	D-421	SESE	21-153-95	F#: 2443	SOW: PNA	C-O: 103770	C-W: 18002	C-G: 0	COMP: 11/24/1959				

Unit Totals: Oil	12348	11980	13124	12452	12515	12005	12455	11958	11608	10998	11074	12240	144757
Wells: 22 Wtr	123606	124261	142312	142224	129579	120881	133486	124832	117335	116780	120479	123951	1519726
Gas	13977	14448	16747	16205	16666	15900	16737	15612	14636	14073	13869	15162	184032

Pool Totals: Oil	12612	12226	13379	12630	12731	12223	12755	12223	11848	11264	11296	12471	147658
Wells: 122 Wtr	124230	124850	142985	142585	130074	121482	134119	125419	117908	117395	121055	124695	1526797
Gas	14262	14835	17087	16493	17021	16290	17169	16020	15027	14383	14229	15525	188341

CHARLSON - MINNELUSA (NITROGEN)

PETRO-HUNT, L.L.C.

G. L. THOMPSON 4			SESE 7-153-95	F#: 2099	SOW: F	C-O: 0	C-W: 0	C-G: 6085345	COMP: 4/26/1974				
R&LU: 0	0 0	0 0	0 0	0 0	0 0	0 0	0 0	0 0	0 0	0 0	0 0	0 0	0
Spacing: GSEC	0	0	0	0	0	0	0	0	0	0	0	0	0
	6258	5550	6512	5570	7248	7944	9478	8187	7809	8017	7027	7074	86674

PHILLIP D. ARMSTRONG

YTTREDAHL MINNELUSA	33-43	NESE	33-154-95	F#: 7747	SOW: PNA	C-O: 0	C-W: 236	C-G: 1542206	COMP: 1/14/1985				
Pool Totals: Oil	0	0	0	0	0	0	0	0	0	0	0	0	0
Wells: 2 Wtr	0	0	0	0	0	0	0	0	0	0	0	0	0
Gas	6258	5550	6512	5570	7248	7944	9478	8187	7809	8017	7027	7074	86674

CHARLSON - RED RIVER

PETRO-HUNT, L.L.C.

CMNU C-134			NWSW 34-154-95	F#: 7001	SOW: PNA	C-O: 312508	C-W: 62048	C-G: 11389112	COMP: 11/27/1979				
CHARLSON USA	5C-2-3		NWSW 5-153-95	F#: 7988	SOW: PNA	C-O: 263723	C-W: 1789488	C-G: 15567452	COMP: 7/24/1981				
CHARLSON (DEEP) UNIT	2		NENW 3-153-95	F#: 9393	SOW: F	C-O: 306454	C-W: 297755	C-G: 9365564	COMP: 5/2/1982				
R&LU: 2771	307 23	480 28	427 31	517 29	275 15	144 4	128 12	99 9	87 9	99 8	101 9	97 10	2761
Spacing: GSEC	29	1	70	75	21	0	123	0	0	0	0	0	319
	2362	2040	2200	1466	961	52	1140	234	320	235	218	288	11516
CMNU B-306X			SWNE 6-153-95	F#: 9875	SOW: PNA	C-O: 6576	C-W: 761	C-G: 198958	COMP: 12/10/1985				
RIGEL, INC.													
SUGAR BUTTE	2		NESW 34-153-95	F#: 6547	SOW: PNA	C-O: 104786	C-W: 39683	C-G: 1285356	COMP: 3/24/1981				
Pool Totals: Oil	307	480	427	517	275	144	128	99	87	99	101	97	2761
Wells: 5 Wtr	29	1	70	75	21	0	123	0	0	0	0	0	319
Gas	2362	2040	2200	1466	961	52	1140	234	320	235	218	288	11516

Operator-Lease Jan Feb Mar Apr May Jun Jul Aug Sep Oct Nov Dec 2005 Total

CHARLSON - SILURIAN
AMERADA HESS CORPORATION

FEDERAL 33 3			SESE 33-154-95	F#: 7607	SOW: PNA	C-O: 128773	C-W: 70219	C-G: 662799	COMP: 1/27/1981				
DORIS SLAATEN 17-12			SWNW 17-153-95	F#: 10728	SOW: PNA	C-O: 122222	C-W: 251150	C-G: 276614	COMP: 8/7/1985				
BERCO RESOURCES, LLC													
FEDERAL 17-32			SWNE 17-153-95	F#: 10499	SOW: PNA	C-O: 414862	C-W: 1072845	C-G: 817474	COMP: 1/14/1985				
FILCO INCORPORATED													
RALPH SLAATEN 23-1			NWSW 23-153-95	F#: 3804	SOW: PNA	C-O: 944443	C-W: 1572481	C-G: 1570135	COMP: 3/29/1977				
TEMPLE-HAUGEN 27-2			CNE 27-153-95	F#: 11802	SOW: PNA	C-O: 61887	C-W: 309765	C-G: 87729	COMP: 9/13/1986				
HOME PETROLEUM CORP.													
MARIE SHERVEN 1			NWSW 26-153-95	F#: 6437	SOW: PNA	C-O: 8081	C-W: 7652	C-G: 11880	COMP: 7/21/1978				
NANCE PETROLEUM CORPORATION													
NORBY STATE 1-20			NWSE 20-153-95	F#: 10113	SOW: PNA	C-O: 453144	C-W: 857801	C-G: 1004689	COMP: 7/3/1983				
PETRO-HUNT, L.L.C.													
P.S. THORLACKSON 2			SESE 22-153-95	F#: 6178	SOW: PNA	C-O: 685448	C-W: 403028	C-G: 4500	COMP: 12/27/1977				
CMSU B-227A			SESW 27-153-95	F#: 6366	SOW: PNA	C-O: 343509	C-W: 1206251	C-G: 245264	COMP: 5/26/1978				
SILURIAN 2-1			SESW 22-153-95	F#: 6479	SOW: PNA	C-O: 602034	C-W: 1844369	C-G: 674760	COMP: 10/20/1978				
JENS ROBERTSON 11-27			NESW 27-153-95	F#: 6592	SOW: PNA	C-O: 321351	C-W: 556007	C-G: 493661	COMP: 12/6/1978				
T.G. DOROUGH C 14			SESE 3-153-95	F#: 6962	SOW: PNA	C-O: 277147	C-W: 74144	C-G: 601864	COMP: 8/25/1979				
SILURIAN 6-1			SESW 3-153-95	F#: 7002	SOW: AL	C-O: 511615	C-W: 332282	C-G: 1393419	COMP: 2/6/1980				
R&LU: 9012	796 29	795 28	683 27	770 30	794 31	733 30	758 31	733 31	617 28	773 25	682 25	873 31	9007
Spacing: SW	1125	1021	1046	1040	1059	1011	915	921	692	1126	952	1239	12147
	3026	3210	2874	3141	3262	3006	3178	3254	2514	2495	2380	3056	35396
SILURIAN 8-1			NWSE 34-154-95	F#: 7066	SOW: PNA	C-O: 177345	C-W: 59608	C-G: 560093	COMP: 2/23/1980				
SILURIAN 9-1			NENE 10-153-95	F#: 7067	SOW: AL	C-O: 499241	C-W: 230502	C-G: 1165035	COMP: 4/3/1980				
R&LU: 7717	752 30	634 26	706 29	650 29	654 29	607 28	662 29	586 29	620 28	354 18	732 24	750 29	7707
Spacing: NE	598	509	570	932	925	886	1073	973	990	487	1071	1209	10223
	1543	1463	2325	1790	2103	1826	2047	1806	1635	1161	1892	2165	21756
CMNU C-404			NESE 4-153-95	F#: 7072	SOW: PNA	C-O: 1889	C-W: 1245	C-G: 0	COMP: 5/28/1980				
SILURIAN 10-1			NWN 10-153-95	F#: 7073	SOW: PNA	C-O: 256215	C-W: 91282	C-G: 513540	COMP: 7/31/1980				
SILURIAN 5-1X			NWSW 34-154-95	F#: 7587	SOW: TA	C-O: 225852	C-W: 50416	C-G: 1106432	COMP: 6/8/1980				
R&LU: 0	0 0	0 0	0 0	0 0	0 0	0 0	0 0	0 0	0 0	0 0	0 0	0 0	0
Spacing: SW	0	0	0	0	0	0	0	0	0	0	0	0	0
	0	0	0	0	0	0	0	0	0	0	0	0	0
SILURIAN 7-1X			NWNE 3-153-95	F#: 7686	SOW: AL	C-O: 497505	C-W: 124141	C-G: 3298419	COMP: 12/18/1980				
R&LU: 10872	842 31	837 24	1102 31	925 30	898 31	858 30	952 31	890 31	852 30	887 31	806 30	1058 30	10907
Spacing: NE	63	293	249	146	116	275	168	365	65	287	0	741	2768
	6746	5696	7150	6514	6564	6511	6589	6534	6130	6199	6257	6264	77154
CMNU B-304			SWNE 4-153-95	F#: 7780	SOW: PNA	C-O: 225656	C-W: 140517	C-G: 582717	COMP: 11/22/1980				
DEVONIAN 2-2			NWN 4-153-95	F#: 7825	SOW: PNA	C-O: 2671	C-W: 12745	C-G: 945	COMP: 9/2/1981				
SILURIAN 14-1			NESE 10-153-95	F#: 7979	SOW: AL	C-O: 580412	C-W: 636019	C-G: 1093453	COMP: 1/4/1983				
R&LU: 5908	538 31	484 28	555 31	533 30	513 31	467 30	307 20	484 31	509 30	486 30	526 30	507 31	5909
Spacing: SE	4451	3808	3661	3624	3514	3245	2317	3728	3660	3595	3100	3401	42104
	1182	1044	1057	1053	978	1071	487	931	878	968	1044	1075	11768
CHARLSON USA 5C-2-3			NWSW 5-153-95	F#: 7988	SOW: PNA	C-O: 0	C-W: 0	C-G: 34	COMP: 10/11/2000				
P.S. THORLACKSON 3			NWSE 22-153-95	F#: 9039	SOW: DRY	C-O: 34	C-W: 195	C-G: 0	COMP: 10/23/1986				
DEVONIAN 10-1			SWSE 17-153-95	F#: 10224	SOW: PNA	C-O: 429297	C-W: 411794	C-G: 1036350	COMP: 8/11/1983				
SILURIAN 21-1			SESE 18-153-95	F#: 10367	SOW: PNA	C-O: 185585	C-W: 500700	C-G: 418004	COMP: 1/14/1984				
SILURIAN 22-1			S2SW 17-153-95	F#: 10426	SOW: PNA	C-O: 282462	C-W: 630170	C-G: 642212	COMP: 1/26/1984				
SILURIAN 23-1			SESW 18-153-95	F#: 10438	SOW: PNA	C-O: 455619	C-W: 931099	C-G: 992432	COMP: 3/3/1984				

Operator-Lease	Jan	Feb	Mar	Apr	May	Jun	Jul	Aug	Sep	Oct	Nov	Dec	2005 Total
SILURIAN 19-1			NWSW 11-153-95	F#: 10448	SOW: AL	C-O: 267938	C-W: 174807	C-G: 580798	COMP: 4/24/1984				
R&LU: 5739	553 31	500 28	537 31 484 30	483 31 529 30	476 31 540 31	389 30 90 13	474 21 691 31	5746					
Spacing: SW	1275	1195	1622 1482	1478 1458	1516 1262	1198 368	1493 1656	16003					
	1000	981	1057 995	941 1006	878 914	693 299	666 1280	10710					
SILURIAN 18-1			NESW 10-153-95	F#: 10459	SOW: PNA	C-O: 29091	C-W: 35595	C-G: 61721	COMP: 10/30/1984				
SILURIAN 30-1			NWN 21-153-95	F#: 10802	SOW: PNA	C-O: 200503	C-W: 165421	C-G: 420202	COMP: 7/25/1984				
SILURIAN 38-1			NWSW 21-153-95	F#: 10991	SOW: PNA	C-O: 19124	C-W: 16385	C-G: 35339	COMP: 4/2/1985				
SILURIAN 26-1			NWN 14-153-95	F#: 11001	SOW: AL	C-O: 114797	C-W: 170599	C-G: 255958	COMP: 2/23/1985				
R&LU: 3923	339 31	303 28	309 31 359 30	348 31 321 30	341 31 324 31	331 30 303 30	302 21 345 31	3925					
Spacing: NW	830	877	1362 1404	1473 1307	1427 1260	1208 1126	1027 1340	14641					
	706	617	633 839	817 698	694 722	651 567	492 759	8195					
DEVONIAN 11-1			SENE 18-153-95	F#: 11017	SOW: PNA	C-O: 645795	C-W: 1444242	C-G: 2699491	COMP: 9/16/1984				
CMNU D-407X			SESE 7-153-95	F#: 11063	SOW: PNA	C-O: 151220	C-W: 214105	C-G: 392048	COMP: 1/27/1985				
CMNU D-208X			SESW 8-153-95	F#: 11103	SOW: PNA	C-O: 104286	C-W: 149478	C-G: 263841	COMP: 6/25/1985				
SILURIAN 37-1			NENW 18-153-95	F#: 11194	SOW: PNA	C-O: 457803	C-W: 856690	C-G: 875714	COMP: 3/15/1985				
SILURIAN 39-1			SESW 7-153-95	F#: 11353	SOW: AL	C-O: 463920	C-W: 1880243	C-G: 1223796	COMP: 8/4/1985				
R&LU: 10874	574 18	773 23	1037 31 1022 30	1042 31 996 30	840 27 993 31	973 30 919 30	857 30 844 27	10870					
Spacing: SW	6878	9716	12016 12166	12005 11909	10387 10224	9353 9146	8072 8158	120030					
	1613	1962	2854 2973	3094 2926	2532 3079	2806 2638	2501 1988	30966					
SILURIAN 49-1			NESE 13-153-96	F#: 11785	SOW: AL	C-O: 1127348	C-W: 13208939	C-G: 5848918	COMP: 2/18/1986				
R&LU: 13485	1225 31	1273 28	1499 31 1343 29	1293 31 1219 30	1157 31 784 23	958 28 982 29	856 30 865 31	13454					
Spacing: SE	67970	63459	64993 59555	57759 52978	52783 45432	55506 54386	53491 53612	681924					
	6526	6982	8499 8262	5853 5232	6022 3086	4502 5962	14476 5194	80596					
CMNU B-108			SWNW 8-153-95	F#: 11897	SOW: PNA	C-O: 327	C-W: 0	C-G: 327	COMP: 5/8/1986				
SILURIAN 51-1			SESE 5-153-95	F#: 11983	SOW: AL	C-O: 121397	C-W: 289823	C-G: 506030	COMP: 7/6/1988				
R&LU: 2433	0 0	12 4	356 30 274 26	286 31 336 30	357 31 263 31	160 30 258 30	34 6 19 6	2355					
Spacing: SE	0	183	2464 2698	3311 2806	3127 3235	2872 1907	7 543	23153					
	0	3	1657 1630	2144 2089	1892 1904	1591 1601	2 18	14531					
SILURIAN 54-1			SWNW 9-153-95	F#: 12031	SOW: AL	C-O: 478663	C-W: 503836	C-G: 1115526	COMP: 5/9/1987				
R&LU: 11787	1121 30	1017 28	1068 31 1014 30	1024 31 880 29	1035 31 979 31	948 30 965 30	890 30 836 29	11777					
Spacing: NW	4612	4918	4763 4588	4869 4255	5672 5834	5542 5348	4858 4389	59648					
	2772	2819	2735 2548	3153 3007	3376 3308	3226 2696	2744 2175	34559					
CHARLSON USA 2B-2-2			NWN 2-153-95	F#: 14854	SOW: AL	C-O: 23587	C-W: 34936	C-G: 121121	COMP: 10/2/2000				
R&LU: 3721	307 31	256 28	329 26 393 30	314 31 303 30	292 31 275 31	282 30 330 20	276 27 289 31	3646					
Spacing: NW	68	272	603 431	471 527	544 487	378 525	293 620	5219					
	1513	1197	1681 2069	1749 1729	1618 1694	1530 1528	1637 1698	19643					
PHILLIP D. ARMSTRONG													
YTTREDAHL MINNELUSA 33-43			NESE 33-154-95	F#: 7747	SOW: PNA	C-O: 24500	C-W: 12621	C-G: 89302	COMP: 3/30/1981				
I. THOMPSON 8-34			SWSE 8-153-95	F#: 10498	SOW: PNA	C-O: 181524	C-W: 398388	C-G: 314586	COMP: 1/11/1986				
PROSPER ENERGY CORP.													
HAUGEN 1			NWNE 27-153-95	F#: 6207	SOW: PNA	C-O: 118280	C-W: 117428	C-G: 179812	COMP: 2/20/1978				
SHERVEN 27-1			NWSE 27-153-95	F#: 6514	SOW: PNA	C-O: 47119	C-W: 141413	C-G: 76384	COMP: 7/20/1978				
PROSPER-ISAACSON 1			SWSW 9-153-95	F#: 11948	SOW: PNA	C-O: 196553	C-W: 172955	C-G: 370307	COMP: 4/24/1986				
RANCH OIL COMPANY													
THORLACKSON 21-26			NENW 26-153-95	F#: 6213	SOW: PNA	C-O: 63965	C-W: 6947	C-G: 45521	COMP: 9/27/1977				
SLAATEN 26-1			NWNE 26-153-95	F#: 11429	SOW: PNA	C-O: 31399	C-W: 202879	C-G: 45547	COMP: 6/12/1985				
THORLACKSON 26-3			NENW 26-153-95	F#: 11553	SOW: SI	C-O: 711	C-W: 14630	C-G: 787	COMP: 10/12/1990				
R&LU: 0	8 1	8 1	10 1 5 1	5 1 8 1	5 1 5 1	7 1 5 1	3 1 7 1	76					
Spacing: NW	18	15	35 32	28 25	18 17	16 20	21 27	272					
	9	10	11 9	10 11	9 12	10 11	10 12	124					
RIGEL, INC.													
SUGAR BUTTE 1			NWNE 34-153-95	F#: 6539	SOW: PNA	C-O: 171068	C-W: 700041	C-G: 300959	COMP: 7/23/1979				

Operator-Lease	Jan	Feb	Mar	Apr	May	Jun	Jul	Aug	Sep	Oct	Nov	Dec	2005 Total
SUGAR BUTTE 2			NESW 34-153-95	F#: 6547	SOW: PNA	C-O: 11539	C-W: 44515	C-G: 0	COMP: 10/27/1978				
SWENSON 1-34			NENW 34-153-95	F#: 7216	SOW: PNA	C-O: 341737	C-W: 1999696	C-G: 874042	COMP: 4/23/1980				
SAMUEL GARY JR. & ASSOCIATES, INC.													
SIGUARDSON TRUST 33-23			NWSE 23-153-95	F#: 6433	SOW: PNA	C-O: 183736	C-W: 21459	C-G: 224427	COMP: 3/24/1978				
TEXACO EXPLORATION & PRODUCTION INC.													
SILURIAN UNIT 44-1			SENE 13-153-96	F#: 11647	SOW: PNA	C-O: 315977	C-W: 1363061	C-G: 601904	COMP: 10/30/1985				
SILURIAN UNIT 53-1			NENW 16-153-95	F#: 12022	SOW: PNA	C-O: 94629	C-W: 41247	C-G: 221452	COMP: 11/20/1986				
SILURIAN UNIT 23 2			NESW 18-153-95	F#: 12990	SOW: PNA	C-O: 962	C-W: 23228	C-G: 1369	COMP: 1/5/1991				
TIGER OIL CO.													
SIGUARDSON 42-23			SENE 23-153-95	F#: 6488	SOW: PNA	C-O: 50571	C-W: 39741	C-G: 69630	COMP: 6/2/1978				
THORLACKSON 11-26			NWN 26-153-95	F#: 6558	SOW: PNA	C-O: 3832	C-W: 3034	C-G: 5449	COMP: 8/9/1978				
TIPPERARY OIL & GAS CORPORATION													
ALMA 1-20			NWNE 20-153-95	F#: 10297	SOW: PNA	C-O: 746548	C-W: 1898428	C-G: 1754713	COMP: 12/8/1983				
WESTPORT OIL & GAS COMPANY, L.P.													
STATE 16-14			SWSW 16-153-95	F#: 10965	SOW: AL	C-O: 419393	C-W: 488072	C-G: 827646	COMP: 9/26/1984				
R&LU: 4267	288 31	209 28	243 30	171 30	0 0	420 30	490 31	529 31	410 30	537 29	472 30	445 31	4214
Spacing: SW	5769	5066	6147	3306	0	9069	10131	10356	9465	14146	9827	10144	93426
	1506	480	601	600	0	999	1191	1196	959	1929	1169	1166	11796
STATE 16-12			SWNW 16-153-95	F#: 11367	SOW: AL	C-O: 526389	C-W: 1532395	C-G: 1123597	COMP: 9/26/1985				
R&LU: 3931	0 2	262 28	305 31	343 30	368 31	335 30	489 31	333 20	506 27	0 0	472 30	445 31	3858
Spacing: NW	3	9843	10284	12139	15126	10491	10305	6744	11203	0	10386	10620	107144
	0	446	711	833	1076	1037	1235	829	920	0	1212	1209	9508
SILURIAN UNIT 56-1			NWSE 16-153-95	F#: 11853	SOW: AL	C-O: 324129	C-W: 956671	C-G: 676385	COMP: 2/11/1987				
R&LU: 6216	605 31	510 28	577 31	631 25	603 30	553 30	431 24	560 31	531 30	425 25	291 14	567 30	6284
Spacing: SE	8001	7138	7838	6637	8015	7821	6347	8237	7084	5990	3413	7321	83842
	1348	1278	1404	1292	1676	1502	1236	1605	1418	1312	858	1416	16345
STATE 16-31			NWNE 16-153-95	F#: 11895	SOW: AL	C-O: 395495	C-W: 548718	C-G: 800192	COMP: 2/23/1986				
R&LU: 11160	686 27	1045 28	700 31	756 29	1087 28	845 22	1208 31	1174 31	874 30	986 30	944 30	688 20	10993
Spacing: NE	5613	5478	5688	5934	8231	4516	5522	5633	5697	7444	5636	3700	69092
	1498	2108	2181	2006	2942	2338	2977	2740	2541	2323	2497	1886	28037
WILLIAM HERBERT HUNT TRUST ESTATE													
DEVONIAN 5-1			NENW 3-153-95	F#: 4264	SOW: PNA	C-O: 361467	C-W: 77883	C-G: 1265064	COMP: 4/18/1979				
SILURIAN 41-1			SENE 8-153-95	F#: 11352	SOW: PNA	C-O: 241926	C-W: 713208	C-G: 619506	COMP: 8/29/1986				
Pool Totals: Oil	8634	8918	10016	9673	9712	9410	9800	9454	8965	8300	8617	9229	110728
Wells: 67 Wtr	107274	113791	123341	116114	118380	112579	112252	104708	114929	105901	103647	108720	1341636
Gas	30988	30296	37430	36554	36362	34988	35961	33614	32004	31689	39837	31361	411084
CHARLSON - STONEWALL													
PETRO-HUNT, L.L.C.													
CHARLSON USA 5C-2-3			NWSW 5-153-95	F#: 7988	SOW: PNA	C-O: 3736	C-W: 4105	C-G: 29821	COMP: 4/24/1998				
CMNU B-306X			SWNE 6-153-95	F#: 9875	SOW: PNA	C-O: 240	C-W: 224	C-G: 2192	COMP: 1/6/1992				
CHARLSON - WINNIPEG/DEADWOOD													
AMERADA HESS CORPORATION													
THOMPSON 6-32			SWNE 6-153-95	F#: 14724	SOW: F	C-O: 0	C-W: 7210	C-G: 365334	COMP: 12/10/1998				
R&LU: 0	0 0	0 0	0 0	0 0	0 26	0 24	0 27	0 20	0 16	0 23	0 18	0 0	0
Spacing: GSEC	0	0	0	0	18	57	38	59	67	152	29	0	420
	1554	1557	1587	1109	1367	1739	1765	1301	1657	1619	1311	1582	18148
CHATEAU - DUPEROW													
BOB DENNIS													
US 2-9 SWD			NWSE 9-141-102	F#: 8329	SOW: PNA	C-O: 41126	C-W: 2411	C-G: 33737	COMP: 10/17/1981				
US 10-9			NWSE 9-141-102	F#: 10901	SOW: PNA	C-O: 50893	C-W: 17573	C-G: 19127	COMP: 8/20/1984				
JN EXPLORATION & PRODUCTION LIMITED PARTNERSHIP													
AL-AQUITAINE US 1-9			NESW 9-141-102	F#: 7527	SOW: PNA	C-O: 79541	C-W: 62049	C-G: 63816	COMP: 6/24/1980				

Operator-Lease Jan Feb Mar Apr May Jun Jul Aug Sep Oct Nov Dec 2005 Total

PUMA PETROLEUM CO.

FEDERAL 1-32 SWNE 32-142-102 F#: 8306 SOW: PNA C-O: 2635 C-W: 19904 C-G: 0 COMP: 10/13/1981

**CHATEAU - MADISON
BOB DENNIS**

US 10-9 NWSE 9-141-102 F#: 10901 SOW: PNA C-O: 9189 C-W: 66787 C-G: 6878 COMP: 5/6/1986

STATE 2-16 NWNE 16-141-102 F#: 11527 SOW: PNA C-O: 9139 C-W: 53275 C-G: 7282 COMP: 1/2/1986

**CHERRY CREEK - DUPEROW
ALPAR RESOURCES, INC.**

NORSTOG 1-3 SESE 3-149-99 F#: 6925 SOW: PNA C-O: 17786 C-W: 551 C-G: 33053 COMP: 9/3/1979

AMAX OIL & GAS, INC.

HAMRE 1-15 SESE 15-149-99 F#: 10464 SOW: PNA C-O: 28337 C-W: 36455 C-G: 64541 COMP: 7/5/1984

LADD PETROLEUM CORP.

NORSTOG 1A-3 SESE 3-149-99 F#: 7655 SOW: PNA C-O: 16498 C-W: 22610 C-G: 16065 COMP: 2/22/1981

ROEMER OIL CO.

HAMRE 1 NENW 23-149-99 F#: 7943 SOW: PNA C-O: 95017 C-W: 37941 C-G: 162743 COMP: 3/20/1981

WESCO OPERATING, INC.

HAMRE 1-14 SWSW 14-149-99 F#: 7141 SOW: AL C-O: 724999 C-W: 271116 C-G: 1238730 COMP: 2/14/1980

R&LU: 10077	690	23	936	28	1043	31	606	19	84	4	1038	30	631	18	953	31	1133	30	968	27	1053	30	995	31	10130
Spacing: W2	2487		2708		2969		1665		680		2646		1432		2885		2673		2606		1089		2678		26518
	0		0		0		0		0		0		0		0		0		0		0		0		0

Pool Totals: Oil	690		936		1043		606		84		1038		631		953		1133		968		1053		995		10130
Wells: 5 Wtr	2487		2708		2969		1665		680		2646		1432		2885		2673		2606		1089		2678		26518
Gas	0		0		0		0		0		0		0		0		0		0		0		0		0

**CHERRY CREEK - RED RIVER
APACHE CORPORATION**

WILBUR CAMPBELL 1 NWSE 14-149-99 F#: 7203 SOW: PNA C-O: 14184 C-W: 8328 C-G: 1829132 COMP: 9/9/1980

LADD PETROLEUM CORP.

PETERSON 1-10 SENE 10-149-99 F#: 6493 SOW: PNA C-O: 29364 C-W: 10551 C-G: 2725390 COMP: 9/6/1978

SINCLAIR OIL CORPORATION

ROBERT PETERSON 11-2 SWSW 11-149-99 F#: 15669 SOW: F C-O: 444 C-W: 308 C-G: 17879 COMP: 10/27/2005

R&LU: 124																	10	1	240	30	194	27	444
Spacing: ICO																	0		155		153		308
																	475		10172		7232		17879

Pool Totals: Oil																	10		240		194		444
Wells: 3 Wtr																	0		155		153		308
Gas																	475		10172		7232		17879

**CHIMNEY BUTTE - DUPEROW
APACHE CORPORATION**

KUPPER AMOCO A 1 SWNW 15-146-95 F#: 9402 SOW: PNA C-O: 38648 C-W: 323649 C-G: 24870 COMP: 6/29/1982

CHOLA - MADISON

CHOLA - MADISON UNIT

OMIMEX INTERNATIONAL CORPORATION

CHOLA SHERWOOD UNIT 3-1 NENW 4-159-84 F#: 3477 SOW: AL C-O: 76049 C-W: 107311 C-G: 0 COMP: 1/27/1964

R&LU: 18	0	0	0	0	0	0	0	0	0	0	0	0	0	0	0	0	0	0	0	0	0	0	0	0	0
Spacing: U	0		0		0		0		0		0		0		0		0		0		0		0		0
	0		0		0		0		0		0		0		0		0		0		0		0		0

CHOLA SHERWOOD UNIT 10-1 NWN 9-159-84 F#: 4058 SOW: AL C-O: 135223 C-W: 57211 C-G: 0 COMP: 4/9/1966

R&LU: 1880	147	31	146	28	159	31	176	30	163	31	153	30	160	31	159	31	156	30	157	30	134	30	162	31	1872
Spacing: U	265		232		266		276		268		252		274		260		256		249		218		283		3099
	0		0		0		0		0		0		0		0		0		0		0		0		0

Operator-Lease	Jan	Feb	Mar	Apr	May	Jun	Jul	Aug	Sep	Oct	Nov	Dec	2005 Total
CHOLA SHERWOOD UNIT 6-1			NWSW 4-159-84		F#: 4064	SOW: AL	C-O: 140655	C-W: 72479	C-G: 0	COMP: 4/22/1966			
R&LU: 2246	177 31	174 28	192 31	211 30	196 31	184 30	192 31	191 31	187 30	189 30	161 30	194 31	2248
Spacing: U	166	145	166	173	167	158	171	163	160	156	137	177	1939
	0	0	0	0	0	0	0	0	0	0	0	0	0
CHOLA SHERWOOD UNIT 5-1			NWSE 5-159-84		F#: 4081	SOW: PNA	C-O: 21220	C-W: 23847	C-G: 0	COMP: 6/3/1966			
CHOLA SHERWOOD UNIT 9-1			NWNE 8-159-84		F#: 5073	SOW: AL	C-O: 283716	C-W: 66699	C-G: 0	COMP: 8/23/1971			
R&LU: 4159	325 31	319 28	352 31	388 30	358 31	339 30	352 31	350 31	342 30	346 30	296 30	356 31	4123
Spacing: U	166	145	166	173	167	158	171	163	160	156	137	177	1939
	0	0	0	0	0	0	0	0	0	0	0	0	0
CHOLA SHERWOOD UNIT 9-2			NENE 8-159-84		F#: 6328	SOW: AL	C-O: 79543	C-W: 49138	C-G: 0	COMP: 1/8/1978			
R&LU: 1886	147 31	146 28	160 31	176 30	162 31	154 30	160 31	159 31	156 30	157 30	134 30	162 31	1873
Spacing: U	265	232	266	276	268	252	274	260	256	249	218	283	3099
	0	0	0	0	0	0	0	0	0	0	0	0	0
OMIMEX PETROLEUM, INC.													
CHOLA SHERWOOD UNIT 7-1			SESE 5-159-84		F#: 4022	SOW: PNA	C-O: 418168	C-W: 308587	C-G: 0	COMP: 2/9/1966			
CHOLA SHERWOOD UNIT 11-1			SENE 8-159-84		F#: 4039	SOW: PNA	C-O: 44640	C-W: 12349	C-G: 0	COMP: 2/28/1966			
CHOLA SHERWOOD UNIT 8-2			SWSW 4-159-84		F#: 4106	SOW: PNA	C-O: 11019	C-W: 2350	C-G: 0	COMP: 3/3/1978			
CHOLA SHERWOOD UNIT 7-2			SWSE 5-159-84		F#: 6327	SOW: PNA	C-O: 651	C-W: 30473	C-G: 0	COMP: 12/1/1977			
CHOLA SHERWOOD UNIT 5-2			NESE 5-159-84		F#: 6329	SOW: PNA	C-O: 1451	C-W: 18244	C-G: 0	COMP: 5/16/1978			
Unit Totals: Oil	796	785	863	951	879	830	864	859	841	849	725	874	10116
Wells: 11 Wtr	862	754	864	898	870	820	890	846	832	810	710	920	10076
Gas	0	0	0	0	0	0	0	0	0	0	0	0	0
Pool Totals: Oil	796	785	863	951	879	830	864	859	841	849	725	874	10116
Wells: 11 Wtr	862	754	864	898	870	820	890	846	832	810	710	920	10076
Gas	0	0	0	0	0	0	0	0	0	0	0	0	0
CHURCH - MADISON													
CIMAREX ENERGY CO.													
EIDSVOOG 1-28H			NENW 28-158-100		F#: 11216	SOW: PNA	C-O: 10117	C-W: 18982	C-G: 3858	COMP: 12/13/1984			
CIMBEL - MADISON													
CITATION OIL & GAS CORP.													
BRANDJORD 1-20			NWSE 20-163-78		F#: 12280	SOW: AL	C-O: 121275	C-W: 932774	C-G: 37514	COMP: 12/19/1987			
R&LU: 1273	110 31	99 28	109 31	105 30	109 31	104 30	107 31	107 31	104 30	107 31	91 30	95 31	1247
Spacing: NWSE	4736	4219	4669	4565	4656	4505	4558	4591	4372	4353	4286	4467	53977
	28	24	28	26	28	26	27	28	27	28	24	25	319
LAVONE 1-29			NWN 29-163-78		F#: 12314	SOW: AL	C-O: 151563	C-W: 272672	C-G: 51915	COMP: 1/23/1988			
R&LU: 5056	427 31	400 27	445 30	431 28	428 30	414 30	420 30	431 31	392 29	412 31	427 29	437 31	5064
Spacing: NWNW	1453	1303	1417	1201	1429	1414	1438	1517	1393	1442	1437	1456	16900
	112	106	114	111	103	76	78	81	75	67	64	68	1055
LAVONE 2-29			NENW 29-163-78		F#: 12357	SOW: AL	C-O: 174855	C-W: 322308	C-G: 57976	COMP: 3/18/1988			
R&LU: 6769	641 31	554 28	643 31	615 30	600 31	563 30	590 31	554 31	540 30	354 20	549 29	562 31	6765
Spacing: NENW	2164	1971	2213	1916	2200	2075	2136	2105	2102	1337	2155	2200	24574
	167	146	165	159	145	104	108	105	105	57	81	87	1429
BRANDJORD 2-20			NESE 20-163-78		F#: 12358	SOW: AL	C-O: 53851	C-W: 520389	C-G: 35524	COMP: 4/9/1988			
R&LU: 1233	110 31	99 28	109 31	105 30	109 31	104 30	107 31	92 31	89 30	92 31	91 30	95 31	1202
Spacing: NESE	3467	3081	3487	3334	3477	3304	3379	3412	3324	3362	3387	3475	40489
	28	24	28	26	28	26	27	24	23	24	24	25	307
BRANDJORD 3-20			SESE 20-163-78		F#: 12401	SOW: TA	C-O: 19864	C-W: 170710	C-G: 26976	COMP: 5/17/1988			
R&LU: 0	0 0	0 0	0 0	0 0	0 0	0 0	0 0	0 0	0 0	0 0	0 0	0 0	0
Spacing: SESE	0	0	0	0	0	0	0	0	0	0	0	0	0
	0	0	0	0	0	0	0	0	0	0	0	0	0

Operator-Lease	Jan	Feb	Mar	Apr	May	Jun	Jul	Aug	Sep	Oct	Nov	Dec	2005 Total
BRANDJORD 4-20			SWSE 20-163-78		F#: 12409	SOW: AL	C-O: 175297		C-W: 518911	C-G: 50683		COMP: 6/25/1988	
R&LU: 3345	282 31	256 28	280 31	270 30	282 31	267 30	273 31	275 31	269 30	276 31	272 30	284 31	3286
Spacing: SWSE	2477	2220	2522	2433	2545	2403	2418	2419	2366	2372	2398	2451	29024
	68	64	68	68	68	68	70	72	70	72	72	74	834
NORDMARK 31-29			NWNE 29-163-78		F#: 12677	SOW: AL	C-O: 85372		C-W: 242630	C-G: 42586		COMP: 6/30/1989	
R&LU: 4211	362 31	317 28	351 31	341 30	353 31	337 30	348 31	346 31	334 30	337 31	334 30	342 31	4102
Spacing: NWNE	1315	1174	1281	1241	1268	1229	1253	1269	1229	1220	1232	1264	14975
	93	84	93	90	93	90	93	93	90	93	90	93	1095
BRANDJORD 5H			SWSE 20-163-78		F#: 14646	SOW: AL	C-O: 51788		C-W: 284008	C-G: 19087		COMP: 8/16/1997	
R&LU: 3687	357 31	316 28	347 31	323 30	332 31	318 30	291 28	325 31	309 30	313 31	299 30	313 31	3843
Spacing: SE	2711	2455	2727	2643	2728	2586	2450	2723	2634	2627	2636	2714	31634
	93	84	93	90	61	60	56	62	60	62	60	62	843
Pool Totals: Oil	2289	2041	2284	2190	2213	2107	2136	2130	2037	1891	2063	2128	25509
Wells: 8 Wtr	18323	16423	18316	17333	18303	17516	17632	18036	17420	16713	17531	18027	211573
Gas	589	532	589	570	526	450	459	465	450	403	415	434	5882

CINNAMON CREEK - BAKKEN

BURLINGTON RESOURCES OIL & GAS COMPANY

CINNAMON CREEK FEDERAL 11-11H			NWN 11-145-102		F#: 13543	SOW: PNA	C-O: 7681		C-W: 51	C-G: 4572		COMP: 8/10/1993	
NANCE PETROLEUM CORPORATION													
CINNAMON CREEK 31-7H			NWNE 7-145-102		F#: 12531	SOW: AL	C-O: 86596		C-W: 326	C-G: 77953		COMP: 12/22/1988	
R&LU: 698	72 2	71 4	65 3	65 4	92 5	60 4	61 4	32 4	115 7	85 4	63 4	62 3	843
Spacing: SEC	0	0	0	0	0	0	0	0	0	0	0	0	0
	10	15	15	15	31	26	46	31	46	20	31	15	301
CINNAMON CREEK 44-27H			SESE 27-145-102		F#: 13379	SOW: F	C-O: 125887		C-W: 1090	C-G: 137821		COMP: 8/25/1992	
R&LU: 4880	408 31	370 28	392 31	397 30	415 31	395 30	416 31	416 31	410 30	434 31	386 29	431 31	4870
Spacing: SEC	0	0	0	0	0	0	0	0	0	0	0	0	0
	279	252	279	270	279	270	279	279	270	279	270	279	3285
CINNAMON CREEK 12-15H			SWNW 15-145-102		F#: 13458	SOW: AL	C-O: 142811		C-W: 24091	C-G: 94125		COMP: 7/26/1993	
R&LU: 4270	400 31	308 28	356 31	345 30	355 31	327 30	263 27	325 31	372 30	369 31	529 29	414 30	4363
Spacing: SEC	183	185	201	195	184	187	197	203	183	226	185	175	2304
	282	255	281	273	282	266	246	282	273	282	264	258	3244
CINNAMON CREEK 41-13H			NENE 13-145-102		F#: 13474	SOW: TA	C-O: 57732		C-W: 228	C-G: 75658		COMP: 2/5/1993	
R&LU: 0	0 0	0 0	0 0	0 0	0 0	0 0	0 0	0 0	0 0	0 0	0 0	0 0	0
Spacing: SEC	0	0	0	0	0	0	0	0	0	0	0	0	0
	0	0	0	0	0	0	0	0	0	0	0	0	0
CINNAMON CREEK 14-9HR			SWSW 9-145-102		F#: 13487	SOW: AL	C-O: 84064		C-W: 732	C-G: 46977		COMP: 3/22/1993	
R&LU: 964	200 31	178 27	216 31	205 30	132 12	0 0	0 0	0 5	71 7	49 7	1 1	35 1	1087
Spacing: SEC	0	0	0	0	0	0	0	100	130	181	23	0	434
	140	120	139	135	44	0	0	15	34	36	4	9	676
CINNAMON CREEK STATE 12-8H			SWNW 8-145-102		F#: 13547	SOW: AL	C-O: 117019		C-W: 488	C-G: 69238		COMP: 8/24/1993	
R&LU: 3505	310 31	308 28	301 31	324 30	338 31	326 30	329 31	330 31	308 30	317 31	296 28	291 30	3778
Spacing: SEC	0	0	0	0	0	0	0	0	0	0	0	0	0
	226	204	226	219	226	219	226	226	219	226	198	217	2632
CINNAMON CREEK 22-21H			SENW 21-145-102		F#: 13569	SOW: AL	C-O: 138134		C-W: 496	C-G: 77431		COMP: 11/9/1993	
R&LU: 4864	476 31	355 28	452 28	488 30	486 30	478 30	474 31	482 31	455 30	163 10	446 30	437 31	5192
Spacing: SEC	0	0	0	0	0	0	0	0	0	0	0	0	0
	279	251	258	270	269	270	279	274	270	90	264	279	3053
CINNAMON CREEK 11-5H			NWN 5-145-102		F#: 13607	SOW: AL	C-O: 133485		C-W: 476	C-G: 70534		COMP: 3/21/1994	
R&LU: 7928	681 31	507 25	796 31	691 30	594 30	760 30	761 31	781 31	728 27	668 30	482 20	446 31	7895
Spacing: SEC	15	0	30	0	0	15	20	0	0	25	0	0	105
	360	289	360	348	336	348	360	360	313	360	232	348	4014

Operator-Lease	Jan	Feb	Mar	Apr	May	Jun	Jul	Aug	Sep	Oct	Nov	Dec	2005 Total
----------------	-----	-----	-----	-----	-----	-----	-----	-----	-----	-----	-----	-----	------------

WHITING OIL AND GAS CORPORATION

CINNAMON CREEK FEDERAL 24-6			SESW 6-145-102	F#: 13599	SOW: TA	C-O: 26990	C-W: 187	C-G: 12781	COMP: 12/29/1993				
R&LU: 161	0 0	0 0	0 0	0 0	0 0	0 0	161 1	0 0	0 0	0 0	0 0	0 0	161
Spacing: SEC	0	0	0	0	0	0	0	0	0	0	0	0	0
	0	0	0	0	0	0	0	0	0	0	0	0	0
Pool Totals: Oil	2547	2097	2578	2515	2412	2346	2465	2366	2459	2085	2203	2116	28189
Wells: 10 Wtr	198	185	231	195	184	202	217	303	313	432	208	175	2843
Gas	1576	1386	1558	1530	1467	1399	1436	1467	1425	1293	1263	1405	17205

**CINNAMON CREEK - BIRDBEAR
NANCE PETROLEUM CORPORATION**

CINNAMON CREEK 31-7			NWNE 7-145-102	F#: 13452	SOW: TA	C-O: 192032	C-W: 99957	C-G: 148436	COMP: 9/28/1994				
R&LU: 0	0 0	0 0	0 0	0 0	0 0	0 0	0 0	0 0	0 0	0 0	0 0	0 0	0
Spacing: NE	0	0	0	0	0	0	0	0	0	0	0	0	0
	0	0	0	0	0	0	0	0	0	0	0	0	0

**CINNAMON CREEK - DUPEROW
NANCE PETROLEUM CORPORATION**

CINNAMON CREEK 31-7			NWNE 7-145-102	F#: 13452	SOW: PNA	C-O: 90290	C-W: 20721	C-G: 96610	COMP: 1/10/1993				
CINNAMON CREEK FEDERAL 14-24HR			S2SW 24-145-103	F#: 13770	SOW: TA	C-O: 55095	C-W: 65627	C-G: 20416	COMP: 5/14/1996				
R&LU: 214	0 0	0 0	0 0	0 0	0 0	0 0	0 0	0 0	0 0	0 0	11 1	0 0	11
Spacing: S2	0	0	0	0	0	0	0	0	0	0	0	0	0
	0	0	0	0	0	0	0	0	0	0	0	0	0
Pool Totals: Oil	0	0	0	0	0	0	0	0	0	0	11	0	11
Wells: 2 Wtr	0	0	0	0	0	0	0	0	0	0	0	0	0
Gas	0	0	0	0	0	0	0	0	0	0	0	0	0

**CINNAMON CREEK - RED RIVER
CHOCTAW II OIL & GAS, LTD.**

CINNAMON CREEK 17-14 BN			SWSW 17-145-102	F#: 7746	SOW: PNA	C-O: 223279	C-W: 113800	C-G: 335765	COMP: 11/6/1980				
MILESTONE PETROLEUM, INC.													
MPI 34-19			SWSE 19-145-102	F#: 11309	SOW: DRY	C-O: 33	C-W: 0	C-G: 0	COMP: 6/6/1985				
PENNZOIL CO.													
HORSE CREEK 5-21 BN			NENW 5-145-102	F#: 8667	SOW: PNA	C-O: 1426	C-W: 6172	C-G: 5312	COMP: 6/11/1982				

**CLARKS CREEK - BAKKEN
CHESAPEAKE OPERATING, INC.**

OLIVE WELLS 1-6			NENW 6-151-94	F#: 7366	SOW: PNA	C-O: 23459	C-W: 1493	C-G: 23285	COMP: 3/2/1990				
CLAY - MADISON EAGLE OPERATING, INC.													
CARLSON 23-35			NESW 35-160-84	F#: 5737	SOW: AL	C-O: 24525	C-W: 59118	C-G: 0	COMP: 3/26/1976				
R&LU: 998	92 24	97 28	93 30	82 30	75 16	85 30	33 20	102 31	91 27	87 30	85 30	177 31	1099
Spacing: ESW	94	80	100	68	41	47	19	56	106	106	100	100	917
	0	0	0	0	0	0	0	0	0	0	0	0	0

**CLAYTON - MADISON
GENERAL ATLANTIC ENERGY CORP.**

ANDERSON 24-5			SWNW 24-161-91	F#: 11691	SOW: PNA	C-O: 111	C-W: 0	C-G: 0	COMP: 10/10/1985				
CLEAR CREEK - MADISON ITR PETROLEUM, INC.													
WISNESS 32-22			SWNE 22-152-96	F#: 8796	SOW: PNA	C-O: 5423	C-W: 6829	C-G: 0	COMP: 10/15/1981				
CLEAR CREEK - MADISON UNIT PETRO-HUNT, L.L.C.													
CCMU 10			SWSE 27-152-96	F#: 2252	SOW: PNA	C-O: 463594	C-W: 113278	C-G: 557221	COMP: 5/8/1959				
CCMU 08			SWNE 27-152-96	F#: 2593	SOW: PNA	C-O: 399342	C-W: 66533	C-G: 503230	COMP: 4/21/1960				
CCMU 12			SWNW 35-152-96	F#: 2726	SOW: PNA	C-O: 120833	C-W: 37280	C-G: 172064	COMP: 9/13/1960				

Operator-Lease	Jan	Feb	Mar	Apr	May	Jun	Jul	Aug	Sep	Oct	Nov	Dec	2005 Total
CCMU 07			SWNW 26-152-96	F#: 2737	SOW: AL	C-O: 954832	C-W: 401575	C-G: 1339423	COMP: 9/27/1960				
R&LU: 3112	208 31	214 28	274 31	227 30	304 31	276 30	219 31	365 31	326 28	281 31	151 19	314 31	3159
Spacing: U	948	797	907	849	2497	2422	2448	2457	2094	2450	1475	2754	22098
	705	643	763	580	639	635	587	857	762	646	424	940	8181
CCMU 11			SWSW 26-152-96	F#: 2763	SOW: PNA	C-O: 1040609	C-W: 467788	C-G: 999656	COMP: 11/6/1960				
CCMU 03			SWSW 23-152-96	F#: 2764	SOW: INA	C-O: 76296	C-W: 618	C-G: 104733	COMP: 11/13/1960				
CCMU 06			SWNE 26-152-96	F#: 2787	SOW: PNA	C-O: 1242603	C-W: 984030	C-G: 1556599	COMP: 12/20/1960				
R&LU: 0	0 0	0 0	0 0	0 0	0 0	0 0	0 0	0 0	0 0	0 0	0 0	0 0	0
Spacing: U	0	0	0	0	0	0	0	0	0	0	0	0	0
	0	0	0	0	0	0	0	0	0	0	0	0	0
CCMU 04			SWSE 23-152-96	F#: 2836	SOW: AL	C-O: 1932235	C-W: 1101852	C-G: 1813845	COMP: 3/16/1961				
R&LU: 3695	348 31	304 28	363 31	270 30	157 30	186 30	254 31	165 25	514 30	460 31	404 30	314 31	3739
Spacing: U	5332	4258	4951	3602	2787	3609	3777	2464	6381	6268	5363	4329	53121
	1173	1050	1490	829	588	578	534	553	855	993	1134	734	10511
CCMU 17			NENW 3-151-96	F#: 2850	SOW: PNA	C-O: 70970	C-W: 24114	C-G: 114417	COMP: 3/22/1961				
CCMU 05			SWSW 24-152-96	F#: 2903	SOW: PNA	C-O: 538643	C-W: 425188	C-G: 726826	COMP: 6/18/1961				
CCMU 21			NESE 27-152-96	F#: 9038	SOW: PNA	C-O: 327	C-W: 20973	C-G: 3398	COMP: 3/5/1982				
CCMU 22			NESE 23-152-96	F#: 9081	SOW: PNA	C-O: 120335	C-W: 661806	C-G: 227274	COMP: 1/18/1982				
R&LU: 0	0 0	0 0	0 0	0 0	0 0	0 0	0 0	0 0	0 0	0 0	0 0	0 0	0
Spacing: U	0	0	0	0	0	0	0	0	0	0	0	0	0
	0	0	0	0	0	0	0	0	0	0	0	0	0
CLEAR CREEK-MADISON UNIT	26B-4-1H	SENW 26-152-96	F#: 14739	SOW: AL	C-O: 233187	C-W: 525562	C-G: 867468	COMP: 2/20/1998					
R&LU: 19818	1046 19	1481 27	1975 31	1638 27	2035 31	1803 30	1582 31	1841 31	1624 29	1855 31	1616 29	1526 25	20022
Spacing: U	4029	5694	6695	5478	5606	4847	4775	4981	4954	5418	4856	4324	61657
	2559	3726	4837	3418	4422	4078	3770	4294	3869	4359	3924	2918	46174
TEXACO EXPLORATION & PRODUCTION INC.													
CLEAR CREEK-MADISON UNIT	14	NENW 34-152-96	F#: 1995	SOW: PNA	C-O: 670731	C-W: 1130113	C-G: 860223	COMP: 10/4/1958					
CLEAR CREEK-MADISON UNIT	13	SWNE 34-152-96	F#: 2144	SOW: PNA	C-O: 613246	C-W: 454308	C-G: 621521	COMP: 2/7/1959					
CLEAR CREEK-MADISON UNIT	09	NESW 27-152-96	F#: 2365	SOW: PNA	C-O: 356535	C-W: 419348	C-G: 226330	COMP: 8/9/1959					
CLEAR CREEK-MADISON UNIT	16	NESW 34-152-96	F#: 2797	SOW: PNA	C-O: 288801	C-W: 292295	C-G: 282124	COMP: 1/19/1961					
CLEAR CREEK-MADISON UNIT	01	SWNW 24-152-96	F#: 2944	SOW: PNA	C-O: 461411	C-W: 457108	C-G: 547476	COMP: 7/16/1961					
CLEAR CREEK-MADISON UNIT	15	NENE 33-152-96	F#: 2982	SOW: PNA	C-O: 18725	C-W: 76227	C-G: 26113	COMP: 10/12/1961					
WILLIAM HERBERT HUNT TRUST ESTATE													
CCMU 02		SENW 23-152-96	F#: 2893	SOW: PNA	C-O: 37264	C-W: 15344	C-G: 43022	COMP: 6/21/1961					
Unit Totals: Oil	1602	1999	2612	2135	2496	2265	2055	2371	2464	2596	2171	2154	26920
Wells: 20 Wtr	10309	10749	12553	9929	10890	10878	11000	9902	13429	14136	11694	11407	136876
Gas	4437	5419	7090	4827	5649	5291	4891	5704	5486	5998	5482	4592	64866
Pool Totals: Oil	1602	1999	2612	2135	2496	2265	2055	2371	2464	2596	2171	2154	26920
Wells: 21 Wtr	10309	10749	12553	9929	10890	10878	11000	9902	13429	14136	11694	11407	136876
Gas	4437	5419	7090	4827	5649	5291	4891	5704	5486	5998	5482	4592	64866
CLEAR WATER - MADISON													
A & M OIL & GAS													
HILL 1		SENW 20-157-90	F#: 10550	SOW: PNA	C-O: 1644	C-W: 820	C-G: 0	COMP: 1/27/1986					
CLIMAX - RED RIVER													
SLAWSON EXPLORATION COMPANY, INC.													
TRIBAL 4-1		SWSE 4-158-103	F#: 7870	SOW: PNA	C-O: 53247	C-W: 140154	C-G: 39064	COMP: 9/29/1980					
CLINTON - GUNTON													
BASIC EARTH SCIENCE SYSTEMS, INC.													
TXPOC-NORRIS 1-25		SESE 25-162-102	F#: 10607	SOW: PNA	C-O: 99854	C-W: 93642	C-G: 85639	COMP: 9/10/1985					

Operator-Lease	Jan	Feb	Mar	Apr	May	Jun	Jul	Aug	Sep	Oct	Nov	Dec	2005 Total												
CLINTON - RED RIVER																									
BASIC EARTH SCIENCE SYSTEMS, INC.																									
TXPOC-NORRIS 1-25			SESE	25-162-102	F#: 10607	SOW: PNA	C-O: 11656		C-W: 30497	C-G: 21996		COMP: 3/11/1984													
CLINTON - WINNIPEGOSIS																									
BASIC EARTH SCIENCE SYSTEMS, INC.																									
TXPOC-NORRIS 1-25			SESE	25-162-102	F#: 10607	SOW: PNA	C-O: 35		C-W: 0	C-G: 0		COMP: 4/27/1995													
COLD TURKEY CREEK - RED RIVER																									
DEPCO, INC.																									
FLEMING 14-32			SWSW	32-130-102	F#: 5865	SOW: PNA	C-O: 63758		C-W: 180004	C-G: 1098		COMP: 5/7/1976													
LUFF EXPLORATION COMPANY																									
FARIS ET AL 1-22			SESW	22-130-102	F#: 5584	SOW: PNA	C-O: 427640		C-W: 139035	C-G: 189099		COMP: 5/13/1975													
RICHARDS 1-28			SENE	28-130-102	F#: 5712	SOW: PNA	C-O: 178640		C-W: 489130	C-G: 78713		COMP: 11/26/1975													
FARIS 1-34			N2NW	34-130-102	F#: 5810	SOW: AL	C-O: 699253		C-W: 160437	C-G: 364026		COMP: 2/15/1976													
R&LU: 8259	1065	31	1042	28	1157	31	1123	30	677	18	0	16	383	31	1470	31	165	10	229	28	391	30	393	31	8095
Spacing: ICO	1403		1430		1635		1729		1031		3517		6506		3736		1066		5289		4172		3466		34980
	1042		779		1512		1617		899		409		950		1952		228		1319		1533		1435		13675
MOSBRUCKER 1-6			NESE	6-130-102	F#: 5823	SOW: PNA	C-O: 130523		C-W: 135751	C-G: 43254		COMP: 3/20/1976													
RAINBOW-STATE 1-16			NENW	16-130-102	F#: 5895	SOW: PNA	C-O: 240909		C-W: 444030	C-G: 89823		COMP: 7/13/1976													
PAULSON 1-24H			NWN	24-130-102	F#: 5907	SOW: AL	C-O: 53187		C-W: 151297	C-G: 34991		COMP: 8/27/1976													
R&LU: 1524									0	0	0	11	886	30	999	31	1885								
Spacing: ICO									0	0	2119		4235		3705		10059								
									0	0	0	724	817		1541										
PLADSEN COM 43-24			E2SE	24-130-103	F#: 5910	SOW: PNA	C-O: 211833		C-W: 1400761	C-G: 86378		COMP: 9/15/1976													
PETERS 1-20			NWNE	20-130-102	F#: 5920	SOW: AL	C-O: 318617		C-W: 1040848	C-G: 166561		COMP: 9/18/1976													
R&LU: 10517	1067	31	982	28	940	31	844	30	832	31	767	30	133	5	976	31	1018	30	822	15	1126	30	1052	31	10559
Spacing: E2	3834		3331		3386		2958		2919		2740		467		3466		3390		2602		3441		3620		36154
	825		241		1174		740		416		720		343		925		383		559		205		202		6733
ANDERSON 1-3H			SWNE	3-130-103	F#: 5951	SOW: AL	C-O: 251333		C-W: 325548	C-G: 86726		COMP: 10/19/1976													
R&LU: 8833									580	13	2438	30	2260	28	2084	30	1868	31	9230						
Spacing: ICO									2335		4621		5147		5898		5850		23851						
									546		2214		2052		1892		1696		8400						
MRNAK 1-7			SWNE	7-130-102	F#: 6398	SOW: PNA	C-O: 44246		C-W: 261751	C-G: 14743		COMP: 2/28/1978													
RICHARDS 1-33			NESW	33-130-102	F#: 7201	SOW: AL	C-O: 132069		C-W: 128709	C-G: 56025		COMP: 11/13/1979													
R&LU: 6192	697	31	526	28	645	31	604	30	546	31	267	30	297	31	559	31	480	30	504	27	502	30	541	31	6168
Spacing: ICO	5685		4225		3566		3030		2962		2725		2649		2540		2501		2229		2238		2253		36603
	467		352		432		404		366		178		199		375		321		338		336		363		4131
STATE MUSLOW B-27			NWNE	27-130-102	F#: 14491	SOW: AL	C-O: 205708		C-W: 269970	C-G: 70366		COMP: 12/10/1996													
R&LU: 25326	287	31	580	21	944	31	744	30	613	28	405	14	0	4	2911	17	6322	30	4874	31	3928	30	3662	31	25270
Spacing: ICO	2544		2723		3065		2911		2787		1459		839		2476		1634		1021		775		786		23020
	51		51		216		216		107		21		6		397		2448		2780		2565		2606		11464
SHERRY 1-16			SENE	16-130-102	F#: 14623	SOW: AL	C-O: 112642		C-W: 448318	C-G: 100825		COMP: 5/29/1997													
R&LU: 9931	1417	31	1156	28	786	23	1080	30	970	31	838	30	761	31	619	30	578	30	530	30	558	30	556	31	9849
Spacing: SEC	10154		9030		6747		9678		9644		9448		9545		9289		9017		8577		9160		9297		109586
	4345		5370		3585		3893		4660		4550		4378		4601		4161		3969		1533		4563		49608
PANG FARIS K-22			NESW	22-130-102	F#: 14644	SOW: AL	C-O: 98286		C-W: 405984	C-G: 30419		COMP: 7/15/1997													
R&LU: 7410	809	31	669	28	709	30	701	30	589	27	667	30	701	31	703	31	619	28	769	31	570	24	55	4	7561
Spacing: S2	6783		5662		6024		6134		5504		6130		6337		6287		5904		7059		4950		815		67589
	47		42		45		180		81		168		135		118		51		68		45		9		989
RICHARD G-28H			SWNE	28-130-102	F#: 15173	SOW: TA	C-O: 3266		C-W: 59118	C-G: 8534		COMP: 10/20/2001													

Operator-Lease Jan Feb Mar Apr May Jun Jul Aug Sep Oct Nov Dec 2005 Total

THE EXPLORATION COMPANY

MARTY 1-17			SWSE 17-130-102	F#: 14741	SOW: AL	C-O: 133533	C-W: 753114	C-G: 138305	COMP: 11/26/1997						
R&LU: 10331	1269 30	1089 28	1122 31	997 30	964 31	801 30	20 31	827 26	921 30	844 31	782 30	784 31	10420		
Spacing: E2	9026	8760	9155	8051	7541	7553	184	9268	7705	7592	7908	7818	90561		
	3710	3344	3925	4373	4963	4759	177	3468	4049	4005	4119	4541	45433		

WYOMING RESOURCES CORPORATION

FARIS USA 1			NENE 33-130-102	F#: 12872	SOW: AL	C-O: 208258	C-W: 444403	C-G: 205685	COMP: 1/10/1992						
R&LU: 8078	692 31	579 28	166 8	0 0	830 28	807 30	436 17	817 27	863 30	905 31	867 30	844 28	7806		
Spacing: NE	5002	4092	1125	0	5535	5686	2938	5082	5564	5670	5240	5082	51016		
	933	764	252	32	893	1101	614	929	1267	1536	1472	1472	11265		
Pool Totals: Oil	7303	6623	6469	6093	6021	4552	2731	9462	13404	11737	11694	10754	96843		
Wells: 18 Wtr	44431	39253	34703	34491	37923	39258	29465	44479	41402	47305	48017	42692	483419		
Gas	11420	10943	11141	11455	12385	11906	6802	13311	15122	16626	14424	17704	153239		

COLGAN - DUPEROW

KAISER-FRANCIS OIL COMPANY

SPYGLASS 8-1			NENW 8-163-100	F#: 15425	SOW: AL	C-O: 25806	C-W: 2472	C-G: 0	COMP: 8/19/2003						
R&LU: 9079	828 31	723 28	790 31	760 30	727 31	750 30	784 31	730 31	729 30	771 31	726 30	758 31	9076		
Spacing: NW	60	7	93	58	51	50	121	58	89	33	59	41	720		
	0	0	0	0	0	0	0	0	0	0	0	0	0		
SPYGLASS 7-1			SENE 7-163-100	F#: 15492	SOW: AL	C-O: 9453	C-W: 2349	C-G: 0	COMP: 6/18/2004						
R&LU: 5538	477 31	554 28	558 31	457 30	451 31	431 30	465 31	452 31	434 30	443 31	439 30	459 31	5620		
Spacing: NE	65	91	56	88	71	99	162	88	152	65	101	52	1090		
	0	0	0	0	0	0	0	0	0	0	0	0	0		

PRIMA EXPLORATION, INC.

STATE 1-44-6			SESE 6-163-100	F#: 10927	SOW: AL	C-O: 126987	C-W: 10746	C-G: 55789	COMP: 9/14/1984						
R&LU: 4585	417 31	385 28	433 31	407 30	412 31	347 30	364 31	389 31	365 30	351 29	414 30	389 31	4673		
Spacing: SE	29	19	21	18	24	22	23	28	16	14	21	28	263		
	146	135	152	143	144	121	127	136	128	123	145	136	1636		
Pool Totals: Oil	1722	1662	1781	1624	1590	1528	1613	1571	1528	1565	1579	1606	19369		
Wells: 3 Wtr	154	117	170	164	146	171	306	174	257	112	181	121	2073		
Gas	146	135	152	143	144	121	127	136	128	123	145	136	1636		

COLQUHOUN - MADISON

B & B OIL FIELD SERVICES, INC.

PERRY BROWN 3-1			NWNE 3-162-85	F#: 4973	SOW: AL	C-O: 120982	C-W: 68129	C-G: 0	COMP: 10/19/1970						
R&LU: 92	0 0	0 0	0 0	0 0	20 4	50 10	30 7	0 0	0 0	0 0	0 0	0 0	100		
Spacing: NWNE	0	0	0	0	15	45	20	0	0	0	0	0	80		
	0	0	0	0	0	0	0	0	0	0	0	0	0		

CLYDE W. JONES

PERRY BROWN, JR. ET AL 1			SESE 34-163-85	F#: 3489	SOW: PNA	C-O: 4239	C-W: 17636	C-G: 0	COMP: 2/12/1964						
--------------------------	--	--	----------------	----------	----------	-----------	------------	--------	-----------------	--	--	--	--	--	--

MOORE & ASSOCIATES

UCLI-LOOMIS 1			SENE 3-162-85	F#: 5779	SOW: PNA	C-O: 199	C-W: 3398	C-G: 0	COMP: 8/1/1976						
---------------	--	--	---------------	----------	----------	----------	-----------	--------	----------------	--	--	--	--	--	--

TENNECO OIL CO.

PERRY GAHN 1			NWN 35-163-85	F#: 4132	SOW: PNA	C-O: 436	C-W: 8284	C-G: 0	COMP: 10/24/1966						
--------------	--	--	---------------	----------	----------	----------	-----------	--------	------------------	--	--	--	--	--	--

TURTLE MOUNTAIN GAS & OIL, INC.

PERRY BROWN 3-2			SWNE 3-162-85	F#: 6066	SOW: PNA	C-O: 6022	C-W: 155491	C-G: 0	COMP: 1/2/1980						
-----------------	--	--	---------------	----------	----------	-----------	-------------	--------	----------------	--	--	--	--	--	--

PERRY BROWN 3-3			SENE 3-162-85	F#: 6373	SOW: PNA	C-O: 461	C-W: 1844	C-G: 0	COMP: 2/1/1978						
-----------------	--	--	---------------	----------	----------	----------	-----------	--------	----------------	--	--	--	--	--	--

PERRY BROWN 3-4			NENE 3-162-85	F#: 8362	SOW: PNA	C-O: 2784	C-W: 42699	C-G: 0	COMP: 6/26/1981						
-----------------	--	--	---------------	----------	----------	-----------	------------	--------	-----------------	--	--	--	--	--	--

Pool Totals: Oil	0	0	0	0	20	50	30	0	0	0	0	0	100		
Wells: 7 Wtr	0	0	0	0	15	45	20	0	0	0	0	0	80		
Gas	0	0	0	0	0	0	0	0	0	0	0	0	0		

Operator-Lease	Jan	Feb	Mar	Apr	May	Jun	Jul	Aug	Sep	Oct	Nov	Dec	2005 Total
----------------	-----	-----	-----	-----	-----	-----	-----	-----	-----	-----	-----	-----	------------

COLUMBUS - MADISON

B. D. EVANS OIL CO.

HJALMER RINGVALD 1 NENW 27-163-93 F#: 1692 SOW: PNA C-O: 77272 C-W: 9571 C-G: 0 COMP: 2/3/1958

BALLANTYNE OIL

SARAH SWENSON 1 NESW 22-163-93 F#: 1037 SOW: AL C-O: 99766 C-W: 346275 C-G: 79835 COMP: 1/25/1956
 R&LU: 1223 131 31 115 28 115 31 97 29 103 31 75 22 0 0 107 21 165 30 138 31 115 28 95 31 1256
 Spacing: ESW 1332 1109 1084 1107 1425 890 0 1212 1324 1236 1044 1211 12974
 22 73 100 75 71 78 0 92 0 62 95 94 762

JESSIE STROMPRO 1 SWNE 22-163-93 F#: 2138 SOW: AL C-O: 179465 C-W: 139703 C-G: 11053 COMP: 4/13/1959
 R&LU: 976 45 8 98 28 115 31 89 30 90 31 69 30 57 19 88 31 69 30 74 31 68 30 79 31 941
 Spacing: WNE 342 919 794 740 815 752 359 787 762 614 763 538 8185
 0 0 0 0 0 0 0 0 0 0 0 0 0

M. WATTERUD 1X SWNW 23-163-93 F#: 9157 SOW: AL C-O: 74603 C-W: 186137 C-G: 104065 COMP: 12/13/1981
 R&LU: 1482 130 31 129 28 149 31 141 30 152 31 143 30 132 31 143 31 143 30 153 31 87 24 75 6 1577
 Spacing: SNW 595 508 447 592 599 567 413 573 540 746 363 188 6131
 647 852 948 1375 953 1106 743 654 306 942 279 177 8982

WATTERUD 2 SESW 14-163-93 F#: 9250 SOW: AL C-O: 153445 C-W: 121471 C-G: 195777 COMP: 6/11/1982
 R&LU: 4953 493 21 384 28 400 31 386 30 483 31 412 30 350 31 470 31 392 30 410 31 399 30 360 31 4939
 Spacing: SSW 607 210 213 387 175 387 183 406 215 395 202 178 3558
 1229 990 962 941 835 901 1307 1381 980 881 964 898 12269

CURTISS 1 NWSE 14-163-93 F#: 10467 SOW: AL C-O: 51663 C-W: 131865 C-G: 88294 COMP: 2/4/1984
 R&LU: 2594 237 30 221 28 237 31 160 15 253 31 227 30 232 31 268 30 217 28 209 26 227 30 233 27 2721
 Spacing: WSE 215 410 378 187 619 415 537 546 345 367 595 358 4972
 777 961 766 708 529 1247 719 805 839 464 711 834 9360

UNDHJEM 1 NENE 15-163-93 F#: 11118 SOW: PNA C-O: 16222 C-W: 108514 C-G: 5086 COMP: 10/31/1984

BOB DENNIS

SWENSON 22-24 SENW 24-163-93 F#: 12272 SOW: PNA C-O: 48 C-W: 493 C-G: 0 COMP: 4/4/1988

EARL SCHWARTZ CO.

HENRY T. SWENSON 1 SWSE 22-163-93 F#: 3021 SOW: PNA C-O: 35449 C-W: 14134 C-G: 800 COMP: 12/1/1961

SWENSON HEIRS 1 NENE 27-163-93 F#: 3443 SOW: PNA C-O: 11182 C-W: 4651 C-G: 0 COMP: 11/30/1963

Pool Totals: Oil	1036	947	1016	873	1081	926	771	1076	986	984	896	842	11434
Wells: 10 Wtr	3091	3156	2916	3013	3633	3011	1492	3524	3186	3358	2967	2473	35820
Gas	2675	2876	2776	3099	2388	3332	2769	2932	2125	2349	2049	2003	31373

COOKS PEAK - BIRDBEAR

FH PETROLEUM CORP.

FH PETROLEUM CORP. 23-3 BR NE SW 3-142-103 F#: 15414 SOW: AL C-O: 73896 C-W: 2403 C-G: 69503 COMP: 7/4/2003
 R&LU: 20050 1987 31 1696 28 2018 25 1973 30 1837 31 1669 30 1612 31 1515 31 1449 30 1482 31 1410 30 1435 31 20083
 Spacing: SEC 15 37 262 108 110 124 91 91 79 85 79 78 1159
 2241 2228 2692 2754 2690 2616 2347 2441 2172 2064 2012 2076 28333

SCHIEFFER 11-10 W2NW 10-142-103 F#: 15481 SOW: AL C-O: 34348 C-W: 2631 C-G: 46072 COMP: 11/24/2003
 R&LU: 10386 1048 31 891 28 963 31 915 30 379 14 979 24 987 31 907 31 787 30 703 31 853 30 778 31 10190
 Spacing: SEC 19 25 35 28 428 336 51 57 26 19 63 37 1124
 1805 1553 1557 1481 671 1347 1539 1640 1519 1358 1538 1441 17449

AUDREY 11-14 NWN 14-142-103 F#: 15540 SOW: AL C-O: 92114 C-W: 15066 C-G: 122509 COMP: 5/6/2004
 R&LU: 37410 4540 31 4052 28 4096 31 3684 30 3476 31 3132 30 3114 31 2618 31 2304 30 2216 31 2043 30 2026 31 37301
 Spacing: SECS 777 771 816 788 821 824 843 784 694 633 575 570 8896
 7493 8262 8320 7428 7265 7577 6824 6711 6058 4770 4600 4716 80024

BLACK STONE 14-24 SWSW 24-142-103 F#: 15579 SOW: AL C-O: 27056 C-W: 4420 C-G: 15800 COMP: 7/25/2004
 R&LU: 14694 1514 31 1303 28 1383 31 1283 30 1088 28 1376 30 1206 31 1176 31 1107 30 1129 31 1072 30 1096 31 14733
 Spacing: ICO 212 180 189 169 146 214 155 137 140 145 241 125 2053
 984 889 899 834 707 894 784 764 720 734 697 712 9618

Operator-Lease	Jan	Feb	Mar	Apr	May	Jun	Jul	Aug	Sep	Oct	Nov	Dec	2005 Total
STATE 14-16			SWSW 16-142-103	F#: 15625	SOW: AL	C-O: 33377	C-W: 11945	C-G: 21768	COMP: 10/29/2004				
R&LU: 22301	3827 31	2517 28	2209 31	2026 30	1949 31	1555 30	1233 19	1848 31	1394 30	1329 31	1195 30	1049 31	22131
Spacing: 2SEC	2040	1009	809	706	693	540	398	700	516	476	417	359	8663
	2488	1636	1436	1317	1267	1011	801	1200	906	864	777	682	14385
COOK 14-4H			SWSW 4-142-103	F#: 15775	SOW: AL	C-O: 14788	C-W: 25766	C-G: 13455	COMP: 6/30/2005				
R&LU: 14323							2514 31	2949 31	2713 30	2505 31	1840 30	2267 31	14788
Spacing: 2SEC							5000	3973	3769	4216	4219	4589	25766
							1720	2005	1763	2556	2608	2803	13455
JO JO 41-22H			NENE 22-142-103	F#: 15779	SOW: AL	C-O: 19736	C-W: 4805	C-G: 15348	COMP: 9/23/2005				
R&LU: 19053							3055 12	5818 31	5713 30	5150 31	5150 31	19736	
Spacing: 2SEC							1130	1112	1258	1305	4805	15348	
							1986	1494	5358	6510	15348		
HUNT PETROLEUM (AEC), INC.													
STONE RANCH 42-26			SENE 26-143-104	F#: 15653	SOW: AL	C-O: 50894	C-W: 7259	C-G: 81629	COMP: 2/24/2005				
R&LU: 50386		3712 6	12989 31	6917 30	5615 31	4624 30	3293 30	3841 31	2624 30	2430 19	2515 30	2334 31	50894
Spacing: 2SEC		859	1207	783	692	720	462	703	505	457	463	408	7259
		3550	12425	7268	7620	8359	5413	8037	5284	7644	8179	7850	81629
Pool Totals: Oil	12916	14171	23658	16798	14344	13335	13959	14854	15433	17612	16641	16135	189856
Wells: 8 Wtr	3063	2881	3318	2582	2890	2758	7000	6445	6859	7143	7315	7471	59725
Gas	15011	18118	27329	21082	20220	21804	19428	22798	20408	21484	25769	26790	260241

COREY BUTTE - RED RIVER
LUFF EXPLORATION COMPANY

MARTHA 1-36			NWSW 36-129-102	F#: 14634	SOW: AL	C-O: 92062	C-W: 88100	C-G: 36588	COMP: 8/16/1997				
R&LU: 28756	3284 31	2913 28	3074 31	3378 30	2828 31	2173 28	1985 23	2089 31	1875 30	1849 31	1717 30	1684 31	28849
Spacing: W2	323	299	342	453	428	340	327	338	305	295	290	298	4038
	2182	1935	2042	2244	1879	1443	1319	1388	1245	1228	1140	1118	19163

CORINTH - MADISON
HUNT ENERGY CORP.

HALVERSON-FLB 1			SESW 10-159-97	F#: 6745	SOW: PNA	C-O: 2361	C-W: 7046	C-G: 0	COMP: 3/20/1979				
OLAF SEVRE 1			SWNW 10-159-97	F#: 8039	SOW: PNA	C-O: 273	C-W: 0	C-G: 0	COMP: 4/30/1981				

CORRAL CREEK - DUPEROW
GAS PRODUCING ENTERPRISES, INC.

GPE-ALAQ 19-147-95 BN 1			NWSE 19-147-95	F#: 6464	SOW: PNA	C-O: 39805	C-W: 38300	C-G: 42662	COMP: 7/1/1978				
-------------------------	--	--	----------------	----------	----------	------------	------------	------------	----------------	--	--	--	--

CORRAL CREEK - RED RIVER
COASTAL OIL & GAS CORPORATION

29-147-95 BURLINGTON NORTHERN 1			NWN 29-147-95	F#: 8298	SOW: PNA	C-O: 16000	C-W: 2987	C-G: 31528	COMP: 9/5/1981				
---------------------------------	--	--	---------------	----------	----------	------------	-----------	------------	----------------	--	--	--	--

MISSOURI BRANDVIK 1-13
MISSOURI RIVER ROYALTY CORPORATION

CORRAL CREEK 1			NWN 19-147-95	F#: 7959	SOW: PNA	C-O: 58751	C-W: 21374	C-G: 74564	COMP: 7/1/1981				
----------------	--	--	---------------	----------	----------	------------	------------	------------	----------------	--	--	--	--

COTEAU - MADISON
BALLANTYNE OIL

PETERSON 33-17			NWSE 17-161-90	F#: 11117	SOW: PNA	C-O: 7221	C-W: 30425	C-G: 3437	COMP: 10/23/1984				
PETERSON 32-17			SWNE 17-161-90	F#: 11233	SOW: AL	C-O: 144339	C-W: 1559021	C-G: 117503	COMP: 11/23/1984				
R&LU: 1601	173 30	142 25	190 31	179 30	117 24	174 30	157 31	183 31	157 30	82 15	0 0	87 17	1641
Spacing: WNE	6640	5820	6810	6350	5950	7570	7520	7690	7210	3610	0	5710	70880
	511	736	760	581	433	646	922	614	485	92	0	24	5804

HUNT OIL COMPANY

GUNNAR OPSETH 1			NENW 28-161-90	F#: 945	SOW: PNA	C-O: 41978	C-W: 13300	C-G: 23642	COMP: 9/22/1955				
-----------------	--	--	----------------	---------	----------	------------	------------	------------	-----------------	--	--	--	--

LINDA 22-17			SENW 17-161-90	F#: 10875	SOW: PNA	C-O: 37131	C-W: 494705	C-G: 37875	COMP: 6/13/1984				
-------------	--	--	----------------	-----------	----------	------------	-------------	------------	-----------------	--	--	--	--

Operator-Lease	Jan	Feb	Mar	Apr	May	Jun	Jul	Aug	Sep	Oct	Nov	Dec	2005 Total
----------------	-----	-----	-----	-----	-----	-----	-----	-----	-----	-----	-----	-----	------------

RITTER, LABER & ASSOCIATES, INC.

CONOCO PETERSON 20-1			NWN 20-161-90	F#: 10081	SOW: AL	C-O: 102765	C-W: 161578	C-G: 26336	COMP: 5/10/1983				
R&LU: 4026	351 31	331 28	374 31	352 30	346 31	371 30	361 31	383 31	367 30	256 20	390 30	360 31	4242
Spacing: WNW	610	524	578	558	560	563	605	564	564	405	566	544	6641
	100	94	107	100	99	106	103	109	105	73	111	102	1209
Pool Totals: Oil	524	473	564	531	463	545	518	566	524	338	390	447	5883
Wells: 5 Wtr	7250	6344	7388	6908	6510	8133	8125	8254	7774	4015	566	6254	77521
Gas	611	830	867	681	532	752	1025	723	590	165	111	126	7013

COULEE - MADISON
BHP PETROLEUM COMPANY, INC.

ESTHER 1 SWNW 17-158-88 F#: 10546 SOW: PNA C-O: 2176 C-W: 23832 C-G: 264 COMP: 2/1/1984

COVERED BRIDGE - BAKKEN
PETRO-HUNT, L.L.C.

COVERED BRIDGE SWD 1 SENW 10-146-102 F#: 11093 SOW: PNA C-O: 9183 C-W: 2930 C-G: 17057 COMP: 7/29/1985

RANCH OIL COMPANY

STENSRUD 1			NWNE 15-146-102	F#: 13479	SOW: AL	C-O: 31566	C-W: 582	C-G: 56178	COMP: 3/16/1993				
R&LU: 837	70 16	95 21	74 24	22 10	25 1	69 18	36 14	70 25	114 26	106 31	106 30	67 21	854
Spacing: SEC	6	4	7	4	0	5	5	10	37	20	8	12	118
	20	18	17	22	16	17	20	19	21	22	25	21	238
Pool Totals: Oil	70	95	74	22	25	69	36	70	114	106	106	67	854
Wells: 2 Wtr	6	4	7	4	0	5	5	10	37	20	8	12	118
Gas	20	18	17	22	16	17	20	19	21	22	25	21	238

COVERED BRIDGE - BIRDBEAR
PENNZOIL EXPLORATION & PRODUCTION CO.

COVERED BRIDGE 3-22 SENW 3-146-102 F#: 8193 SOW: PNA C-O: 3953 C-W: 12815 C-G: 5886 COMP: 10/2/1987

PETRO-HUNT, L.L.C.

COVERED BRIDGE A 10-11			NESW 10-146-102	F#: 9882	SOW: AL	C-O: 379985	C-W: 713497	C-G: 475415	COMP: 3/9/1983				
R&LU: 7268	468 20	659 28	715 31	702 30	706 31	690 30	669 31	665 31	631 30	652 31	610 30	608 31	7775
Spacing: SW	1450	2060	2166	2115	2167	2120	2086	2157	2091	2149	2010	2018	24589
	416	763	916	869	700	862	917	858	866	909	778	864	9718

COVERED BRIDGE A 10-7 SWNE 10-146-102 F#: 10704 SOW: PNA C-O: 101045 C-W: 253072 C-G: 115391 COMP: 7/19/1984

Pool Totals: Oil	468	659	715	702	706	690	669	665	631	652	610	608	7775
Wells: 3 Wtr	1450	2060	2166	2115	2167	2120	2086	2157	2091	2149	2010	2018	24589
Gas	416	763	916	869	700	862	917	858	866	909	778	864	9718

COVERED BRIDGE - RED RIVER
PENNZOIL EXPLORATION & PRODUCTION CO.

COVERED BRIDGE 3-22 SENW 3-146-102 F#: 8193 SOW: PNA C-O: 108863 C-W: 60263 C-G: 125367 COMP: 5/13/1981

PETRO-HUNT, L.L.C.

COVERED BRIDGE A 10-11 NESW 10-146-102 F#: 9882 SOW: PNA C-O: 2893 C-W: 3568 C-G: 7905 COMP: 3/9/1983

COVERED BRIDGE B 15-2 NWNE 15-146-102 F#: 10136 SOW: PNA C-O: 158757 C-W: 143811 C-G: 285300 COMP: 8/11/1983

COW BUTTE - RED RIVER
PRAIRIE ENERGY, INC.

BOONEDOG 1-30 SWSW 30-129-98 F#: 6050 SOW: PNA C-O: 597 C-W: 4885 C-G: 0 COMP: 10/12/1994

COW CREEK - MADISON
EAGLE OPERATING, INC.

E-M RIEDER 11-4			NWN 11-155-101	F#: 10653	SOW: AL	C-O: 124242	C-W: 143812	C-G: 44294	COMP: 5/22/1984				
R&LU: 9410	843 31	751 28	758 31	638 23	674 31	603 24	797 31	769 31	956 25	1037 31	872 30	821 31	9519
Spacing: N2	382	335	361	271	395	291	372	319	463	463	431	471	4554
	450	552	613	456	599	459	604	620	410	575	570	638	6546

Operator-Lease	Jan	Feb	Mar	Apr	May	Jun	Jul	Aug	Sep	Oct	Nov	Dec	2005 Total
WESTPORT OIL & GAS COMPANY, L.P.													
LUKENBILL-STATE 1			NESW 11-155-101	F#: 12396	SOW: AL	C-O: 272360	C-W: 26509	C-G: 116726	COMP: 4/25/1988				
R&LU: 5589	483 29	455 28	517 31	433 30	517 31	439 30	468 31	472 31	449 29	472 30	466 30	411 31	5582
Spacing: SW	78	74	90	72	71	89	91	77	86	73	102	58	961
	166	238	275	256	257	291	283	246	226	173	214	152	2777
ZENERGY, INC													
KERMIT 1-13H			SWSW 13-155-101	F#: 14723	SOW: AL	C-O: 98570	C-W: 47681	C-G: 54776	COMP: 10/15/1997				
R&LU: 10118	976 31	842 28	939 31	890 30	910 30	880 30	880 31	405 16	1031 24	956 31	874 30	893 31	10476
Spacing: SEC	542	495	482	562	478	462	455	202	540	498	430	420	5566
	400	400	400	400	400	400	400	400	400	400	400	400	4800
Pool Totals: Oil	2302	2048	2214	1961	2101	1922	2145	1646	2436	2465	2212	2125	25577
Wells: 3 Wtr	1002	904	933	905	944	842	918	598	1089	1034	963	949	11081
Gas	1016	1190	1288	1112	1256	1150	1287	1266	1036	1148	1184	1190	14123
COYOTE CREEK - RED RIVER													
CENEX													
BEIER STATE 1-34			W2E2 34-131-104	F#: 5471	SOW: PNA	C-O: 113056	C-W: 79041	C-G: 24115	COMP: 1/24/1975				
CONTINENTAL RESOURCES, INC.													
M. MILLER 4-21			NWN 21-131-104	F#: 5397	SOW: AL	C-O: 138441	C-W: 123633	C-G: 5496	COMP: 9/21/1974				
R&LU: 1406	152 31	132 28	141 31	138 30	148 31	107 30	146 31	149 31	128 30	143 31	138 30	127 31	1649
Spacing: W2	407	230	243	222	237	250	322	244	197	268	244	310	3174
	0	0	0	0	0	0	0	0	0	0	0	0	0
NANCE PETROLEUM CORPORATION													
MILLER 1-21			SWNE 21-131-104	F#: 4669	SOW: AL	C-O: 971144	C-W: 2189830	C-G: 283568	COMP: 6/27/1969				
R&LU: 11908	1249 31	277 10	1207 31	1276 30	1187 29	1297 30	584 15	480 18	973 30	1072 31	1088 30	1117 31	11807
Spacing: E2	10928	2797	11513	10903	9553	10626	5086	6389	11054	10740	9635	9431	108655
	673	193	673	650	625	630	293	343	628	673	651	653	6685
COYOTE CREEK STATE 15X-16			S2S2 16-131-104	F#: 5163	SOW: AL	C-O: 584640	C-W: 932191	C-G: 634003	COMP: 7/12/1972				
R&LU: 4287	415 31	377 28	425 31	404 30	404 31	395 30	397 31	398 31	390 30	404 31	362 30	236 22	4607
Spacing: S2	423	364	464	380	363	373	408	396	376	409	451	265	4672
	620	560	620	600	620	595	620	610	600	620	600	423	7088
GETZ 13X-22HR			SWSW 22-131-104	F#: 5256	SOW: PNA	C-O: 188569	C-W: 677579	C-G: 218163	COMP: 8/29/1973				
MILLER 7X-27			S2N2 27-131-104	F#: 5269	SOW: AL	C-O: 889949	C-W: 2422270	C-G: 875289	COMP: 7/1/1973				
R&LU: 8907	904 27	1364 28	1486 31	1347 30	1332 31	1166 30	721 30	80 30	0 30	0 6	0 5	34 12	8434
Spacing: N2	6388	8403	8431	8418	8454	8027	9474	11098	9890	2340	1540	3884	86347
	582	552	594	606	615	585	582	600	528	141	72	239	5696
GETZ FEDERAL 13-26HR			SWSW 26-131-104	F#: 5844	SOW: AL	C-O: 384124	C-W: 273238	C-G: 319978	COMP: 6/6/1976				
R&LU: 5100	526 19	0 0	528 30	496 30	510 31	456 30	423 31	354 31	353 28	566 25	688 30	638 31	5538
Spacing: S2	1180	0	1189	831	943	717	825	689	712	1191	1303	1433	11013
	472	0	480	480	488	480	495	494	464	393	480	496	5222
COYOTE CREEK - RED RIVER UNIT													
NANCE PETROLEUM CORPORATION													
MILLER 6X-23			SENW 23-131-104	F#: 5745	SOW: AL	C-O: 337932	C-W: 1316327	C-G: 169742	COMP: 1/29/1976				
R&LU: 1631	108 31	66 27	336 28	57 11	173 21	211 30	194 31	172 29	184 30	178 31	168 30	211 31	2058
Spacing: U	779	687	2184	567	1490	1819	1745	1654	1614	1537	1439	1536	17051
	350	316	312	124	213	339	350	323	334	350	339	350	3700
MILLER 11-23			NESW 23-131-104	F#: 5838	SOW: TA	C-O: 37801	C-W: 268933	C-G: 5709	COMP: 7/7/1976				
Unit Totals: Oil	108	66	336	57	173	211	194	172	184	178	168	211	2058
Wells: 2 Wtr	779	687	2184	567	1490	1819	1745	1654	1614	1537	1439	1536	17051
Gas	350	316	312	124	213	339	350	323	334	350	339	350	3700
Pool Totals: Oil	3354	2216	4123	3718	3754	3632	2465	1633	2028	2363	2444	2363	34093
Wells: 9 Wtr	20105	12481	24024	21321	21040	21812	17860	20470	23843	16485	14612	16859	230912
Gas	2697	1621	2679	2460	2561	2629	2340	2370	2554	2177	2142	2161	28391

Operator-Lease Jan Feb Mar Apr May Jun Jul Aug Sep Oct Nov Dec 2005 Total

COYOTE CREEK - RED RIVER B
NANCE PETROLEUM CORPORATION

GETZ 13X-22HR SWSW 22-131-104 F#: 5256 SOW: TA C-O: 411 C-W: 44338 C-G: 0 COMP: 1/17/2005
 R&LU: 226 110 9 25 25 1 31 77 30 166 15 0 6 18 29 14 26 0 11 0 0 0 0 0 0 411
 Spacing: S2 2643 7343 8026 6651 2886 1459 7997 5710 1623 0 0 0 0 44338
 0 0 0 0 0 0 0 0 0 0 0 0 0

CRATER - SILURIAN
ARMSTRONG OPERATING, INC.

HEIDT 24-1 NENW 24-138-97 F#: 13937 SOW: PNA C-O: 95876 C-W: 281903 C-G: 72122 COMP: 2/18/1996

CRAZY MAN CREEK - MADISON
BURNETT ENERGY INC.

STATE 36 2 SWSE 36-154-100 F#: 11514 SOW: AL C-O: 187242 C-W: 148829 C-G: 145594 COMP: 5/26/1985
 R&LU: 1724 168 25 159 28 164 29 160 25 171 24 166 24 164 28 163 21 174 27 173 27 166 28 28 5 1856
 Spacing: SE 659 477 658 619 650 599 626 625 608 604 589 121 6835
 50 50 50 50 50 50 50 50 50 50 50 10 560

PAUL RANKIN INC.

STATE 36 1 SWNW 36-154-100 F#: 11516 SOW: AL C-O: 75736 C-W: 75185 C-G: 108191 COMP: 7/14/1985
 R&LU: 1245 0 0 0 0 0 0 0 0 125 15 135 15 343 15 236 17 280 17 231 22 1350
 Spacing: NW 0 0 0 0 0 0 222 607 493 386 334 323 2365
 0 0 0 0 0 0 110 110 110 120 130 580

RONALD M. SANNES

TOFTE 1-1R NENE 1-153-100 F#: 8441 SOW: AL C-O: 48953 C-W: 43104 C-G: 44442 COMP: 3/25/1985
 R&LU: 1264 2 1 0 0 22 1 352 25 184 24 0 0 256 22 85 16 114 18 175 24 155 30 159 29 1504
 Spacing: NE 0 0 6 288 225 0 278 116 348 250 248 194 1953
 0 0 0 0 0 0 0 0 0 0 0 0 0

Pool Totals: Oil 170 159 186 512 355 166 545 383 631 584 601 418 4710
 Wells: 3 Wtr 659 477 664 907 875 599 1126 1348 1449 1240 1171 638 11153
 Gas 50 50 50 50 50 50 50 160 160 160 170 140 1140

CROFF - DEVONIAN
AMERADA HESS CORPORATION

BENHOMER RISSER 1 SWSE 12-149-96 F#: 33 SOW: PNA C-O: 441937 C-W: 135583 C-G: 98322 COMP: 8/4/1962

NANCE PETROLEUM CORPORATION

ANDERSON-OLSON UNIT 1 SWNE 13-149-96 F#: 861 SOW: AL C-O: 583374 C-W: 234726 C-G: 234835 COMP: 9/3/1961
 R&LU: 4945 683 27 478 28 459 31 391 30 211 12 505 30 429 31 438 31 398 30 416 31 322 28 0 0 4730
 Spacing: N2 491 843 867 722 244 554 482 636 686 580 367 0 6472
 193 201 235 271 128 296 256 242 243 245 165 0 2475

ANDERSON 10-13 NWSE 13-149-96 F#: 11624 SOW: AL C-O: 477534 C-W: 198444 C-G: 403712 COMP: 11/8/1985
 R&LU: 20883 1776 31 1869 28 1913 31 1909 29 2189 31 2050 30 1862 31 1558 31 1598 26 1312 28 1576 30 1050 20 20662
 Spacing: S2 1089 1323 1414 1505 1448 1553 1342 1359 1291 1406 1438 983 16151
 619 508 302 1149 2295 2238 1858 1262 1370 720 1074 810 14205

WESTPORT OIL & GAS COMPANY, L.P.

CROFF FIELD SWD SYSTEM 1 NENW 12-149-96 F#: 9334 SOW: PNA C-O: 2133 C-W: 4303 C-G: 1226 COMP: 6/29/1983
 Pool Totals: Oil 2459 2347 2372 2300 2400 2555 2291 1996 1996 1728 1898 1050 25392
 Wells: 4 Wtr 1580 2166 2281 2227 1692 2107 1824 1995 1977 1986 1805 983 22623
 Gas 812 709 537 1420 2423 2534 2114 1504 1613 965 1239 810 16680

CROFF - MADISON
AMERADA HESS CORPORATION

BENHOMER RISSER 1 SWSE 12-149-96 F#: 33 SOW: PNA C-O: 113466 C-W: 24015 C-G: 0 COMP: 5/19/1952

FLYING J EXPLORATION & PRODUCTION, INC.

H. KNUTSON T-1 1 NESW 13-149-96 F#: 987 SOW: PNA C-O: 70167 C-W: 25233 C-G: 2272 COMP: 12/23/1955

NANCE PETROLEUM CORPORATION

ANDERSON-OLSON UNIT 1 SWNE 13-149-96 F#: 861 SOW: PNA C-O: 44128 C-W: 8860 C-G: 1136 COMP: 7/13/1955

Operator-Lease Jan Feb Mar Apr May Jun Jul Aug Sep Oct Nov Dec 2005 Total

WESTPORT OIL & GAS COMPANY, L.P.

KIRKLAND 1-A			NENW 12-149-96	F#: 10277	SOW: PNA	C-O: 169477	C-W: 242423	C-G: 171036	COMP: 1/21/1992					
R&LU: 201	0 0	0 0	0 0	0 0	0 0	0 0	0 0	0 0	0 0	0 0	0 0	0 0	0 0	0
Spacing: ENW	0	0	0	0	0	0	0	0	0	0	0	0	0	0
	0	0	0	0	0	0	0	0	0	0	0	0	0	0
Pool Totals: Oil	0	0	0	0	0	0	0	0	0	0	0	0	0	0
Wells: 4 Wtr	0	0	0	0	0	0	0	0	0	0	0	0	0	0
Gas	0	0	0	0	0	0	0	0	0	0	0	0	0	0

CROFF - RED RIVER
WESTPORT OIL & GAS COMPANY, L.P.

CROFF FIELD SWD SYSTEM 1			NENW 12-149-96	F#: 9334	SOW: PNA	C-O: 6389	C-W: 96	C-G: 49879	COMP: 7/7/1982					
KIRKLAND 1-A			NENW 12-149-96	F#: 10277	SOW: PNA	C-O: 279456	C-W: 41430	C-G: 3476335	COMP: 9/21/1983					

CROOKED CREEK - MADISON
EDWARD MIKE DAVIS

DAVIS/DVORAK 22-1			SWNW 22-143-97	F#: 13727	SOW: PNA	C-O: 330	C-W: 4288	C-G: 0	COMP: 3/21/1995					
-------------------	--	--	----------------	-----------	----------	----------	-----------	--------	-----------------	--	--	--	--	--

JN EXPLORATION & PRODUCTION LIMITED PARTNERSHIP

BN 1-17			SWNE 17-143-97	F#: 8202	SOW: PNA	C-O: 83933	C-W: 870523	C-G: 95289	COMP: 7/3/1981					
---------	--	--	----------------	----------	----------	------------	-------------	------------	----------------	--	--	--	--	--

MARSHA AZAR

DAVIS PAULSON 34-9			SWSE 9-143-97	F#: 15104	SOW: PNA	C-O: 8083	C-W: 72165	C-G: 14190	COMP: 7/6/2001					
R&LU: 0	0 0	0 0												0
Spacing: SE	0	0												0
	0	0												0

WESTPORT OIL & GAS COMPANY, L.P.

SPELEVOY 1-5H			NWN 5-143-97	F#: 14960	SOW: AL	C-O: 49684	C-W: 9468	C-G: 171528	COMP: 4/24/2000					
R&LU: 3604	311 31	271 28	299 31	294 30	283 31	284 30	297 31	284 31	282 30	285 26	283 30	303 31	3476	
Spacing: SEC	115	45	56	74	28	76	68	112	30	39	103	121	867	
	837	703	810	745	759	895	885	832	798	828	831	795	9718	
DVORAK 2-22H			SWSW 22-143-97	F#: 14981	SOW: AL	C-O: 49659	C-W: 38954	C-G: 100584	COMP: 7/16/2000					
R&LU: 4795	416 29	376 25	444 31	383 30	410 31	390 30	312 28	454 31	394 30	394 31	380 30	386 31	4739	
Spacing: SEC	419	335	417	381	423	417	295	506	359	380	386	370	4688	
	1179	1040	1172	1108	1114	1059	924	1293	1173	1187	1041	1094	13384	
BR 4-17H			NESE 17-143-97	F#: 14999	SOW: PNA	C-O: 862	C-W: 11854	C-G: 1232	COMP: 9/23/2000					
R&LU: 0	0 0	0 0	0 0	0 0	0 0	0 0	0 0	0 0					0	
Spacing: E2	0	0	0	0	0	0	0	0					0	
	0	0	0	0	0	0	0	0					0	
COLIN SCHMIDT 43-11			NESE 11-143-97	F#: 15006	SOW: AL	C-O: 6266	C-W: 3538	C-G: 2923	COMP: 9/2/2000					
R&LU: 432	34 7	119 27	106 27	82 26	30 14	65 30	13 7	28 18	24 9	3 2	23 12	2 1	529	
Spacing: SEC	54	222	121	74	54	102	43	64	71	4	82	0	891	
	0	0	0	0	0	0	0	0	0	0	0	0	0	
LOH 1-6H			NENE 6-143-97	F#: 15014	SOW: AL	C-O: 52707	C-W: 19632	C-G: 183950	COMP: 9/26/2000					
R&LU: 3757	410 31	327 28	352 31	344 30	318 31	316 30	304 31	307 31	303 30	287 31	300 30	317 31	3885	
Spacing: SEC	142	121	113	130	88	109	96	124	114	107	121	101	1366	
	1232	1088	1163	1126	1101	1082	1092	1084	978	961	903	911	12721	
THIELEN 1-23H			SESE 23-143-97	F#: 15032	SOW: AL	C-O: 68504	C-W: 69714	C-G: 71440	COMP: 11/22/2000					
R&LU: 6953	400 31	356 28	463 31	344 30	317 30	502 29	829 29	827 31	732 29	745 31	672 30	709 31	6896	
Spacing: SEC	562	475	536	461	424	620	961	1045	1082	1170	1186	1218	9740	
	568	608	661	616	577	682	895	944	855	893	850	1209	9358	
BURESH 1-15H			NWN 15-143-97	F#: 15041	SOW: AL	C-O: 12230	C-W: 10329	C-G: 41092	COMP: 2/3/2001					
R&LU: 1023	92 31	94 28	87 30	68 27	57 30	71 30	49 22	130 31	88 30	90 31	82 30	81 31	989	
Spacing: SEC	65	80	96	103	30	47	128	134	111	98	135	137	1164	
	421	504	564	389	391	400	360	464	463	455	470	506	5387	

Operator-Lease	Jan	Feb	Mar	Apr	May	Jun	Jul	Aug	Sep	Oct	Nov	Dec	2005 Total
JOHN SCHMIDT 1-26H			NWN 26-143-97	F#: 15052	SOW: AL	C-O: 26304	C-W: 5479	C-G: 59180	COMP: 1/19/2001				
R&LU: 1736	144 31	132 28	156 31	150 30	171 31	140 30	168 30	156 31	144 30	161 31	145 30	114 31	1781
Spacing: SEC	50	39	51	46	21	47	53	58	59	40	84	62	610
	605	536	620	552	610	597	597	609	595	606	589	646	7162

WILLISTON INDUSTRIAL SUPPLY CORPORATION

DAVIS/STATE 16-1			NESW 16-143-97	F#: 13420	SOW: AL	C-O: 114504	C-W: 1039424	C-G: 107545	COMP: 10/2/1992				
R&LU: 9676	894 31	682 24	894 31	780 30	814 31	703 26	759 26	744 25	860 26	792 25	827 29	918 31	9667
Spacing: SW	8486	6767	8369	7974	8221	6535	7314	7693	8823	8046	9195	9863	97286
	974	817	977	910	945	849	1047	1049	1131	969	1704	1194	12566
Pool Totals: Oil	2701	2357	2801	2445	2400	2471	2731	2930	2827	2757	2712	2830	31962
Wells: 12 Wtr	9893	8084	9759	9243	9289	7953	8958	9736	10649	9884	11292	11872	116612
Gas	5816	5296	5967	5446	5497	5564	5800	6275	5993	5899	6388	6355	70296

**CROSBY - MADISON
TEXACO INC.**

P. A. LANDSTROM 1			SESW 33-164-97	F#: 9918	SOW: PNA	C-O: 21388	C-W: 63519	C-G: 20170	COMP: 3/15/1983				
G. E. WILSON 1			NWNE 4-163-97	F#: 10142	SOW: DRY	C-O: 313	C-W: 3052	C-G: 0	COMP: 2/28/1986				
N. B. ANDERSON 1			NWSW 34-164-97	F#: 10565	SOW: PNA	C-O: 9268	C-W: 142888	C-G: 8451	COMP: 3/19/1984				

**CULVER - MADISON
EAGLE OPERATING, INC.**

MAU 34-17			SWSE 17-160-86	F#: 12880	SOW: PNA	C-O: 15335	C-W: 168962	C-G: 10096	COMP: 5/4/1990				
-----------	--	--	----------------	-----------	----------	------------	-------------	------------	----------------	--	--	--	--

MUREX PETROLEUM CORPORATION

MAU 43-17			NESE 17-160-86	F#: 12771	SOW: PNA	C-O: 106348	C-W: 368470	C-G: 41394	COMP: 12/14/1989				
E-M ALEXANDER 17-8			SENE 17-160-86	F#: 13148	SOW: AL	C-O: 49898	C-W: 23267	C-G: 2101	COMP: 4/22/1991				
R&LU: 1130	104 15	85 28	101 22	100 30	93 31	105 30	91 19	99 31	96 30	18 5	138 20	88 9	1118
Spacing: ENE	134	93	99	103	127	104	125	143	115	22	151	95	1311
	3	3	3	3	3	3	3	3	3	1	4	3	35

TEXAS CRUDE ENERGY, INC.

N. D. S. BISON 12-16			SWNW 16-160-86	F#: 12922	SOW: PNA	C-O: 13212	C-W: 67688	C-G: 6802	COMP: 11/7/1990				
Pool Totals: Oil	104	85	101	100	93	105	91	99	96	18	138	88	1118
Wells: 4 Wtr	134	93	99	103	127	104	125	143	115	22	151	95	1311
Gas	3	3	3	3	3	3	3	3	3	1	4	3	35

**CUSTOMS - MIDALE/NESSON
NANCE PETROLEUM CORPORATION**

WARNER ET AL 13-12SWD			NWSW 12-163-90	F#: 14578	SOW: PNA	C-O: 14882	C-W: 12144	C-G: 7456	COMP: 1/31/1997				
AGRIBANK 44-7H			SESE 7-163-89	F#: 14769	SOW: AL	C-O: 89937	C-W: 101458	C-G: 242120	COMP: 12/17/1997				
R&LU: 3328	411 31	348 28	366 31	343 30	347 31	293 30	355 31	297 31	143 14	370 30	63 7	141 13	3477
Spacing: SEC	890	774	829	799	807	705	850	707	359	999	166	510	8395
	1628	1300	1398	1284	1381	1390	1488	1391	889	1756	313	1123	15341
JORGENSON 44-14H			SESE 14-163-90	F#: 14809	SOW: AL	C-O: 82547	C-W: 41948	C-G: 150422	COMP: 3/18/1998				
R&LU: 4219	265 31	229 28	246 31	230 30	243 31	229 30	220 31	7 7	1007 29	540 31	456 30	436 31	4108
Spacing: SEC	321	307	332	304	326	311	338	34	1125	736	578	525	5237
	401	366	406	397	417	408	422	70	1525	1187	1004	905	7508
FREED 44-6H			SESE 6-163-89	F#: 14824	SOW: AL	C-O: 52924	C-W: 131687	C-G: 121907	COMP: 6/23/1998				
R&LU: 3469	319 31	278 28	308 31	299 30	302 31	281 30	295 31	288 31	280 30	238 31	290 30	292 31	3470
Spacing: SEC	943	854	936	898	933	904	931	922	884	804	958	917	10884
	806	717	793	742	757	724	748	785	782	800	865	940	9459
SORUM 11-13H			NWN 13-163-90	F#: 14833	SOW: AL	C-O: 56969	C-W: 54171	C-G: 211778	COMP: 5/12/1998				
R&LU: 2726	225 31	199 28	224 31	205 27	204 31	205 30	111 22	63 2	475 25	319 31	260 30	236 31	2726
Spacing: SEC	332	305	316	278	315	317	192	0	1040	741	561	470	4867
	661	563	614	548	593	604	403	24	1615	1260	1111	1123	9119

Operator-Lease	Jan	Feb	Mar	Apr	May	Jun	Jul	Aug	Sep	Oct	Nov	Dec	2005 Total
IVERSON 44-5H			SESE 5-163-90	F#: 14843	SOW: F	C-O: 121560	C-W: 125697	C-G: 401448	COMP: 7/18/1998				
R&LU: 5843	581 31	495 28	540 31	499 30	513 31	491 30	525 31	501 31	467 30	495 31	442 30	384 16	5933
Spacing: SEC	1105	973	1047	999	1027	995	1075	1030	1030	1022	894	779	11976
	2118	1911	2054	1977	1986	1876	2080	2010	1904	1912	1733	1435	22996
BOTTON 11-10H			NWN 10-163-90	F#: 14846	SOW: AL	C-O: 34767	C-W: 143519	C-G: 69591	COMP: 7/24/1998				
R&LU: 1994	0 0	231 25	194 31	175 30	184 31	165 29	160 31	146 31	150 30	150 31	144 30	154 31	1853
Spacing: SEC	0	1314	1458	1300	1272	1123	1143	1005	1007	1047	1011	1062	12742
	0	521	432	415	433	410	452	435	422	439	417	437	4813
LARSEN 11-21H			NWN 21-163-90	F#: 14868	SOW: AL	C-O: 37107	C-W: 22222	C-G: 184073	COMP: 10/9/1998				
R&LU: 770	65 31	56 28	64 31	62 30	58 31	60 30	47 31	58 31	57 30	52 31	45 30	48 30	672
Spacing: SEC	34	32	34	46	37	45	44	30	52	33	22	36	445
	505	434	475	499	680	749	753	748	684	599	488	522	7136
MCCLAFLIN 11-9H			NWN 9-163-90	F#: 14884	SOW: AL	C-O: 43175	C-W: 76823	C-G: 65641	COMP: 12/15/1998				
R&LU: 2720	245 31	210 28	236 31	218 30	231 31	222 30	215 31	219 31	206 29	219 31	207 30	215 31	2643
Spacing: SEC	693	643	699	674	695	671	698	688	642	676	651	673	8103
	445	443	470	430	475	457	492	476	447	439	407	409	5390
WILSON 44-32H			SESE 32-164-90	F#: 14885	SOW: AL	C-O: 20399	C-W: 102862	C-G: 37417	COMP: 6/25/1999				
R&LU: 1451	136 27	124 28	134 31	122 30	127 31	120 30	109 31	118 31	106 30	110 31	110 30	108 31	1424
Spacing: ICO	941	904	979	898	972	936	911	952	891	907	874	904	11069
	471	426	471	445	452	456	456	466	454	471	456	471	5495
PRIMA EXPLORATION, INC.													
STEAMBOAT 24-33-164-90H			SESW 33-164-90	F#: 15913	SOW: AL	C-O: 1239	C-W: 13866	C-G: 0	COMP: 10/20/2005				
R&LU: 1082										203 13	439 15	597 31	1239
Spacing: ICO										2909	4484	6473	13866
										0	0	0	0
Pool Totals: Oil	2247	2170	2312	2153	2209	2066	2037	1697	2891	2696	2456	2611	27545
Wells: 11 Wtr	5259	6106	6630	6196	6384	6007	6182	5368	7030	9874	10199	12349	87584
Gas	7035	6681	7113	6737	7174	7074	7294	6405	8722	8863	6794	7365	87257
CUTBANK CREEK - MADISON													
BHP PETROLEUM COMPANY, INC.													
WITTEMAN 1			SWSE 24-162-84	F#: 8449	SOW: PNA	C-O: 2424	C-W: 36543	C-G: 212	COMP: 5/31/1981				
DALE - MADISON													
WARD-WILLISTON COMPANY													
SCHULTZ 14-28			SESW 28-162-90	F#: 10504	SOW: AL	C-O: 59057	C-W: 177626	C-G: 32823	COMP: 12/31/1983				
R&LU: 1956	110 25	100 21	423 22	236 30	180 30	160 30	165 31	130 31	105 30	80 30	80 30	57 15	1826
Spacing: ESW	608	528	1900	1391	1304	1222	1045	1085	1085	732	843	389	12132
	0	0	0	0	0	0	0	0	0	0	0	0	0
NELSON 6-33			SESW 33-162-90	F#: 10623	SOW: AL	C-O: 55236	C-W: 73901	C-G: 24961	COMP: 2/21/1984				
R&LU: 2591	265 26	262 12	273 31	226 30	86 10	343 30	209 31	186 31	0 1	0 0	392 30	254 31	2496
Spacing: ENW	821	660	826	773	195	1066	575	519	32	0	222	1556	7245
	0	0	0	0	0	0	0	0	0	0	0	0	0
HAXTON 2-33			NWNE 33-162-90	F#: 10683	SOW: AL	C-O: 61019	C-W: 89259	C-G: 10618	COMP: 4/21/1984				
R&LU: 2995	208 24	174 16	426 29	284 30	259 30	228 30	233 31	245 31	218 30	204 30	245 30	236 31	2960
Spacing: WNE	312	490	695	498	521	403	560	385	632	396	385	302	5579
	0	0	0	0	0	0	0	0	0	0	0	0	0
ANDERSON 16-32			SESE 32-162-90	F#: 10740	SOW: PNA	C-O: 31431	C-W: 121204	C-G: 11741	COMP: 5/21/1984				
Pool Totals: Oil	583	536	1122	746	525	731	607	561	323	284	717	547	7282
Wells: 4 Wtr	1741	1678	3421	2662	2020	2691	2180	1989	1749	1128	1450	2247	24956
Gas	0	0	0	0	0	0	0	0	0	0	0	0	0
DANCE CREEK - MADISON													
ZENERGY, INC													
CAMERON 1-20			NESW 20-139-102	F#: 10385	SOW: PNA	C-O: 77	C-W: 999	C-G: 0	COMP: 12/29/1983				

Operator-Lease Jan Feb Mar Apr May Jun Jul Aug Sep Oct Nov Dec 2005 Total

DANCE CREEK - TYLER
ZENERGY, INC

CAMERON 1-20				NESW 20-139-102	F#: 10385	SOW: TA	C-O: 43832	C-W: 6708	C-G: 0	COMP: 2/20/1984			
DOROTHY 1				SWSE 20-139-102	F#: 15402	SOW: AL	C-O: 18995	C-W: 1046	C-G: 0	COMP: 7/16/2003			
R&LU: 4440	230 31	333 28	25 12	565 30	522 31	454 30	409 31	430 31	384 30	373 30	364 30	349 28	4438
Spacing: SSE	77	25	97	78	32	38	25	35	37	30	25	23	522
	0	0	0	0	0	0	0	0	0	0	0	0	0
HILD 1-21				SWSW 21-139-102	F#: 15517	SOW: AL	C-O: 12848	C-W: 4848	C-G: 0	COMP: 3/22/2004			
R&LU: 7137	954 31	763 28	789 31	702 30	681 31	594 30	577 31	533 31	314 19	294 10	463 20	485 31	7149
Spacing: SSW	365	303	288	243	247	222	228	218	125	87	178	240	2744
	0	0	0	0	0	0	0	0	0	0	0	0	0
Pool Totals: Oil	1184	1096	814	1267	1203	1048	986	963	698	667	827	834	11587
Wells: 3 Wtr	442	328	385	321	279	260	253	253	162	117	203	263	3266
Gas	0	0	0	0	0	0	0	0	0	0	0	0	0

DANEVILLE - BIRDBEAR
ENRON OIL & GAS CO.

ANDERSON-STATE 30 2				NENW 30-161-102	F#: 10348	SOW: PNA	C-O: 46	C-W: 160	C-G: 25	COMP: 7/31/1987
---------------------	--	--	--	-----------------	-----------	----------	---------	----------	---------	-----------------

DANEVILLE - GUNTON
BASIC EARTH SCIENCE SYSTEMS, INC.

GEORGE C. ANDERSON 25-1				SWSE 25-161-103	F#: 6705	SOW: PNA	C-O: 46098	C-W: 27424	C-G: 14352	COMP: 6/8/1997
-------------------------	--	--	--	-----------------	----------	----------	------------	------------	------------	----------------

DANEVILLE - MADISON
BASIC EARTH SCIENCE SYSTEMS, INC.

HAROLD HAUGEN 25-1				SESW 25-161-103	F#: 6900	SOW: PNA	C-O: 12028	C-W: 137165	C-G: 9276	COMP: 9/11/1979
--------------------	--	--	--	-----------------	----------	----------	------------	-------------	-----------	-----------------

GEOLINEAR CO.

LADD PETROLEUM STATE 1-36				NWNE 36-161-103	F#: 8682	SOW: PNA	C-O: 275	C-W: 3409	C-G: 0	COMP: 4/3/1987
---------------------------	--	--	--	-----------------	----------	----------	----------	-----------	--------	----------------

DANEVILLE - RED RIVER
BASIC EARTH SCIENCE SYSTEMS, INC.

GEORGE C. ANDERSON 25-1				SWSE 25-161-103	F#: 6705	SOW: PNA	C-O: 323631	C-W: 260982	C-G: 291433	COMP: 1/10/1979
-------------------------	--	--	--	-----------------	----------	----------	-------------	-------------	-------------	-----------------

HAROLD HAUGEN 25-1				SESW 25-161-103	F#: 6900	SOW: AL	C-O: 109429	C-W: 175445	C-G: 129451	COMP: 4/1/1983
--------------------	--	--	--	-----------------	----------	---------	-------------	-------------	-------------	----------------

R&LU: 1495	145 30	163 28	186 31	137 29	177 31	151 27	848 27	0 0	0 0	1 7	166 30	217 31	2191
Spacing: S2*	1048	999	1025	922	995	921	1524	0	0	554	1651	1113	10752
	0	0	0	0	0	0	0	0	0	0	0	0	0

ENRON OIL & GAS CO.

ANDERSON-STATE 30 1				NESW 30-161-102	F#: 10126	SOW: PNA	C-O: 9323	C-W: 58683	C-G: 2663	COMP: 9/22/1983
---------------------	--	--	--	-----------------	-----------	----------	-----------	------------	-----------	-----------------

ANDERSON-STATE 30 2				NENW 30-161-102	F#: 10348	SOW: PNA	C-O: 18220	C-W: 71193	C-G: 6121	COMP: 12/12/1983
---------------------	--	--	--	-----------------	-----------	----------	------------	------------	-----------	------------------

GEOLINEAR CO.

LADD PETROLEUM STATE 1-36				NWNE 36-161-103	F#: 8682	SOW: PNA	C-O: 50003	C-W: 49656	C-G: 76632	COMP: 8/1/1981
---------------------------	--	--	--	-----------------	----------	----------	------------	------------	------------	----------------

Pool Totals: Oil	145	163	186	137	177	151	848	0	0	1	166	217	2191
Wells: 5 Wtr	1048	999	1025	922	995	921	1524	0	0	554	1651	1113	10752
Gas	0	0	0	0	0	0	0	0	0	0	0	0	0

DANEVILLE - WINNIPEGOSIS
ENRON OIL & GAS CO.

ANDERSON-STATE 30 1				NESW 30-161-102	F#: 10126	SOW: PNA	C-O: 3430	C-W: 7044	C-G: 673	COMP: 7/13/1985
---------------------	--	--	--	-----------------	-----------	----------	-----------	-----------	----------	-----------------

DAVIS BUTTES - TYLER
WESTBURNE EXPLORATION, INC.

DECKER A 1-30				SENW 30-140-95	F#: 11764	SOW: PNA	C-O: 286	C-W: 105	C-G: 0	COMP: 11/13/1985
---------------	--	--	--	----------------	-----------	----------	----------	----------	--------	------------------

DAVIS BUTTES - TYLER UNIT
MUREX PETROLEUM CORPORATION

DECKER 1-31				NENW 31-140-95	F#: 11298	SOW: AL	C-O: 86644	C-W: 25315	C-G: 0	COMP: 1/15/1985
-------------	--	--	--	----------------	-----------	---------	------------	------------	--------	-----------------

R&LU: 3012	260 31	238 28	247 31	239 30	239 31	229 30	241 31	260 31	237 30	307 31	269 30	257 31	3023
Spacing: U	66	58	64	58	65	59	62	65	62	73	65	64	761
	0	0	0	0	0	0	0	0	0	0	0	0	0

Operator-Lease	Jan	Feb	Mar	Apr	May	Jun	Jul	Aug	Sep	Oct	Nov	Dec	2005 Total
DECKER 2-30			SWSW 30-140-95		F#: 11637	SOW: AL	C-O: 89216		C-W: 78791		C-G: 0		COMP: 9/26/1985
R&LU: 3144	256 31	257 28	286 31	275 30	296 31	227 20	273 31	276 31	272 30	260 26	200 22	398 31	3276
Spacing: U	310	311	315	221	317	242	347	373	379	347	279	459	3900
	0	0	0	0	0	0	0	0	0	0	0	0	0
DECKER B 1-30			NWSE 30-140-95		F#: 11833	SOW: WI	C-O: 28367		C-W: 4770		C-G: 0		COMP: 1/27/1986
Unit Totals: Oil	516	495	533	514	535	456	514	536	509	567	469	655	6299
Wells: 3 Wtr	376	369	379	279	382	301	409	438	441	420	344	523	4661
Gas	0	0	0	0	0	0	0	0	0	0	0	0	0
Pool Totals: Oil	516	495	533	514	535	456	514	536	509	567	469	655	6299
Wells: 4 Wtr	376	369	379	279	382	301	409	438	441	420	344	523	4661
Gas	0	0	0	0	0	0	0	0	0	0	0	0	0

DAVIS CREEK - MADISON
UPTON RESOURCES U.S.A. INC.

UPTON ET AL S. FRYBURG 2			SESW 6-138-100		F#: 14878	SOW: AL	C-O: 188971		C-W: 103206		C-G: 36625		COMP: 1/22/2000
R&LU: 17147	1590 31	1307 28	1418 31	1129 24	1563 31	1450 30	1465 31	1456 31	1374 30	1467 31	1434 30	1428 30	17081
Spacing: W2	917	773	838	726	940	886	902	874	797	947	869	869	10338
	158	143	164	266	458	399	210	285	285	266	114	306	3054
DAVIS CREEK 1-32H			SWSW 32-139-100		F#: 15087	SOW: AL	C-O: 101717		C-W: 97416		C-G: 91885		COMP: 4/1/2001
R&LU: 12632	943 22	1252 28	1357 31	1212 30	1105 31	565 14	1165 31	1261 31	1165 30	1157 31	1096 29	541 8	12819
Spacing: W2	950	1289	1557	1258	1784	689	1377	1609	1501	1598	1079	326	15017
	642	876	839	789	569	245	532	610	620	764	1021	275	7782
DAVIS CREEK 2-32H			NESE 32-139-100		F#: 15120	SOW: TA	C-O: 14560		C-W: 26866		C-G: 25274		COMP: 7/21/2001
R&LU: 0	0 0	0 0	0 0	0 0	0 0	0 0	0 0	0 0	0 0	0 0	0 0	0 0	0
Spacing: NE	0	0	0	0	0	0	0	0	0	0	0	0	0
	0	0	0	0	0	0	0	0	0	0	0	0	0
DAVIS CREEK 1-28H			SWSW 28-139-100		F#: 15126	SOW: AL	C-O: 94297		C-W: 65742		C-G: 45755		COMP: 10/15/2001
R&LU: 15978	1396 31	1295 28	1426 31	1369 30	1352 31	1302 30	1259 31	1256 31	1255 30	1272 31	1354 30	1351 31	15887
Spacing: SEC	1263	1149	1245	1193	1155	1118	1011	1023	1314	1987	1338	1485	15281
	768	681	741	708	674	665	543	534	520	668	642	721	7865
DAVIS CREEK 2-8H			NENW 8-138-100		F#: 15198	SOW: AL	C-O: 46251		C-W: 298019		C-G: 26457		COMP: 11/15/2001
R&LU: 3740	388 28	366 28	423 31	395 30	338 31	289 24	252 20	353 31	339 30	175 17	226 23	560 30	4104
Spacing: W2	6208	5409	6207	6001	5798	4482	5203	6335	5996	4434	5020	5264	66357
	151	128	142	159	164	132	294	310	186	105	142	201	2114

WESTPORT OIL & GAS COMPANY, L.P.

STATE ET AL 32-33			NWSE 32-139-100		F#: 12430	SOW: AL	C-O: 135717		C-W: 142153		C-G: 98972		COMP: 8/26/1988
R&LU: 2881	258 30	216 24	274 31	256 30	112 19	315 30	270 30	269 30	232 30	247 31	93 16	317 31	2859
Spacing: SE	560	479	585	542	467	510	573	537	509	524	445	565	6296
	617	615	775	750	475	750	765	765	755	775	440	775	8257

WHITING OIL AND GAS CORPORATION

KOCH FEDERAL 7-21			NENW 7-138-100		F#: 12134	SOW: AL	C-O: 234944		C-W: 117538		C-G: 45601		COMP: 9/10/1987
R&LU: 2376	213 31	201 28	210 31	222 30	222 30	209 30	213 31	223 31	210 30	228 31	205 30	24 3	2380
Spacing: NW	245	197	236	229	206	228	184	219	181	284	206	0	2415
	93	84	93	90	88	90	93	93	90	93	90	7	1004
FEDERAL 8-14			SWSW 8-138-100		F#: 12341	SOW: PNA	C-O: 69247		C-W: 157819		C-G: 11648		COMP: 5/2/1988
JN FEDERAL 44-18			SESE 18-138-100		F#: 14776	SOW: AL	C-O: 32741		C-W: 210361		C-G: 17253		COMP: 3/8/1998
R&LU: 1248	109 31	99 28	110 31	109 30	101 31	94 30	96 31	104 31	91 30	93 31	106 30	102 31	1214
Spacing: SEC	3261	3044	3342	3214	3333	3196	3177	3322	3185	3372	3218	3325	38989
	125	111	123	119	113	109	113	113	98	101	109	113	1347
SOUTH FRYBURG 3-6			SESE 6-138-100		F#: 15009	SOW: AL	C-O: 96894		C-W: 269905		C-G: 41388		COMP: 11/9/2000
R&LU: 14112	1395 31	1195 28	1138 31	1120 30	899 26	1312 30	1423 31	765 21	767 25	1389 31	1424 30	1144 31	13971
Spacing: E2	4427	3968	3920	4063	3480	3729	4247	3139	3748	4492	4542	4296	48051
	558	504	550	540	456	540	558	357	444	558	428	334	5827

Operator-Lease	Jan	Feb	Mar	Apr	May	Jun	Jul	Aug	Sep	Oct	Nov	Dec	2005 Total
DAVIS CREEK 1-12			NENE 12-138-101	F#: 15017	SOW: AL	C-O: 75299	C-W: 397523	C-G: 15554	COMP: 1/19/2001				
R&LU: 5711	569 28	539 28	393 25	340 18	431 29	510 30	656 31	479 30	363 23	523 30	524 30	310 18	5637
Spacing: SEC	6931	6356	6117	4422	8860	7895	8687	7725	6787	7812	7707	4402	83701
	292	308	261	242	313	330	341	325	252	330	330	188	3512
DAVIS CREEK 1-5H			SESW 32-139-100	F#: 15018	SOW: AL	C-O: 88686	C-W: 218682	C-G: 29692	COMP: 6/20/2001				
R&LU: 6451	560 21	586 28	789 24	902 30	916 31	724 28	1436 31	237 18	0 0	0 0	0 0	0 0	6150
Spacing: SEC	4357	3438	3599	3971	3586	3620	5129	3496	0	0	0	0	31196
	282	346	343	410	454	383	559	223	0	0	0	0	3000
DAVIS CREEK 2-12			NWNE 12-138-101	F#: 15093	SOW: AL	C-O: 41042	C-W: 374078	C-G: 7800	COMP: 9/22/2001				
R&LU: 2028	458 26	450 25	534 31	395 26	89 13	0 0	0 0	0 0	0 0	0 0	0 0	0 0	1926
Spacing: SEC	7595	7434	8611	6917	4764	0	0	0	0	0	0	0	35321
	125	128	155	140	83	0	0	0	20	0	10	0	661
DAVIS CREEK 1-13H			SESE 12-138-101	F#: 15114	SOW: TA	C-O: 6327	C-W: 57730	C-G: 1962	COMP: 1/8/2002				
DAVIS CREEK 1-7H			SESE 6-138-100	F#: 15154	SOW: AL	C-O: 132498	C-W: 164790	C-G: 45768	COMP: 1/13/2002				
R&LU: 17939	1724 31	1214 22	1733 31	944 16	1972 31	1571 30	1545 31	1507 31	1469 30	1493 31	1415 30	1466 31	18053
Spacing: SEC	2945	2206	3494	1659	4719	3651	3599	3504	3440	3330	3278	3370	39195
	775	700	775	544	775	750	775	775	750	775	517	341	8252
DAVIS CREEK 1-19H			NENE 19-138-100	F#: 15162	SOW: AL	C-O: 73040	C-W: 267796	C-G: 17983	COMP: 12/24/2001				
R&LU: 15013	1060 24	1410 28	1202 30	926 23	1480 31	1400 30	1234 31	1330 31	1284 30	1304 31	1092 30	1366 31	15088
Spacing: E2	4260	5293	4801	3993	5555	5508	5082	5142	5075	5208	4583	5375	59875
	249	308	307	241	303	330	341	336	306	331	317	333	3702
DAVIS CREEK 1-14H			SWSW 14-138-101	F#: 15172	SOW: AL	C-O: 17813	C-W: 484338	C-G: 9889	COMP: 1/30/2002				
R&LU: 1974	391 30	276 27	351 31	311 30	190 25	334 30	10 31	0 0	0 0	0 0	1 1	0 0	1864
Spacing: S2	20329	18673	21409	19798	16292	20278	1374	0	0	0	0	0	118153
	205	189	217	210	168	210	217	217	210	189	7	49	2088
Pool Totals: Oil	11054	10406	11358	9630	10770	10075	11024	9240	8549	9348	8970	8609	119033
Wells: 17 Wtr	64248	59708	65961	57986	60939	55790	40545	36925	32533	33988	32285	29277	570185
Gas	5040	5121	5485	5208	5093	4933	5341	4943	4536	4955	4167	3643	58465

**DAVIS CREEK - TYLER
WHITING OIL AND GAS CORPORATION**

JN FEDERAL 44-18			SESE 18-138-100	F#: 14776	SOW: AL	C-O: 31060	C-W: 74772	C-G: 17503	COMP: 5/28/1999				
R&LU: 3118	244 31	226 28	252 31	247 30	260 31	243 30	245 31	268 31	272 30	279 31	274 30	262 31	3072
Spacing: SE	0	0	0	0	0	0	0	0	0	0	0	0	0
	278	253	280	271	290	281	290	290	293	302	281	290	3399
DAVIS CREEK 1-13H			SESE 12-138-101	F#: 15114	SOW: AL	C-O: 38524	C-W: 1198	C-G: 5365	COMP: 6/1/2002				
R&LU: 10143	1292 31	910 28	929 31	812 30	828 31	791 30	685 31	952 23	863 28	791 31	706 30	458 20	10017
Spacing: ICO	66	0	17	56	18	10	42	28	18	14	0	0	269
	87	84	93	90	93	90	93	72	82	93	90	58	1025
Pool Totals: Oil	1536	1136	1181	1059	1088	1034	930	1220	1135	1070	980	720	13089
Wells: 2 Wtr	66	0	17	56	18	10	42	28	18	14	0	0	269
Gas	365	337	373	361	383	371	383	362	375	395	371	348	4424

**DELHI - RED RIVER
KANEH PRODUCTION CO.**

KUNICK 1 SENE 7-141-104 F#: 7753 SOW: PNA C-O: 8621 C-W: 60333 C-G: 400 COMP: 12/30/1980

**DELTA - MADISON
INVESTORS OIL, INC.**

U.S.A. 1 SENE 28-154-95 F#: 1374 SOW: PNA C-O: 318618 C-W: 11798 C-G: 0 COMP: 4/12/1957

**DEMORES - BAKKEN
BURLINGTON RESOURCES OIL & GAS COMPANY**

MOI 41-31H NENE 31-142-101 F#: 12706 SOW: PNA C-O: 25875 C-W: 587 C-G: 7903 COMP: 11/17/1989

BURLINGTON RESOURCES OIL & GAS COMPANY LP

MESCHKE 44-31H R/D SESE 31-142-101 F#: 13656 SOW: PNA C-O: 17225 C-W: 430 C-G: 8586 COMP: 6/6/1994

Operator-Lease Jan Feb Mar Apr May Jun Jul Aug Sep Oct Nov Dec 2005 Total

CHOCTAW II OIL & GAS, LTD.

PATRIOT 1-26 SESW 26-142-102 F#: 7099 SOW: PNA C-O: 99037 C-W: 9733 C-G: 193905 COMP: 2/2/1992

SCORPION 1-24 NWN 24-142-102 F#: 13164 SOW: PNA C-O: 86085 C-W: 229 C-G: 92382 COMP: 6/7/1991

NANCE PETROLEUM CORPORATION

PEGASUS 1-36 SESE 36-142-102 F#: 13392 SOW: AL C-O: 165933 C-W: 34179 C-G: 68064 COMP: 8/21/1992

R&LU: 3996 422 31 342 27 413 31 272 19 343 31 307 30 297 31 223 31 277 24 370 31 357 30 362 31 3985

Spacing: SEC 264 212 260 136 271 260 244 216 265 265 253 266 2912

124 105 124 76 124 120 123 124 96 124 120 120 1380

HARPOON 1-6 NWN 6-141-101 F#: 13462 SOW: PNA C-O: 48572 C-W: 421 C-G: 33368 COMP: 12/26/1992

R&LU: 185 0 0 0 0 0 0 0 0 0 0 0 0

Spacing: SEC 0 0 0 0 0 0 0 0 0 0 0 0 0

0 0 0 0 0 0 0 0 0 0 0 0 0

WHITING OIL AND GAS CORPORATION

ALLRED FEDERAL 11-1 NESW 1-141-102 F#: 9218 SOW: F C-O: 74514 C-W: 6890 C-G: 21242 COMP: 6/13/1982

R&LU: 474 12 31 18 28 8 31 95 30 63 31 10 30 113 31 55 31 55 30 95 31 12 30 23 31 559

Spacing: W2 0 0 0 47 65 0 56 0 60 33 0 0 261

0 0 0 0 0 0 0 0 0 0 0 0 0

MOI STILLWATER 21-23H NENW 23-142-102 F#: 12874 SOW: PNA C-O: 235770 C-W: 2319 C-G: 520735 COMP: 12/29/1990

MOI DEMORES 11-25H NWN 25-142-102 F#: 13120 SOW: PNA C-O: 202597 C-W: 2659 C-G: 179482 COMP: 4/8/1991

R&LU: 0 0 0 0 0 0 0 0 0 0 0 0 0

Spacing: W2 0 0 0 0 0 0 0 0 0 0 0 0

0 0 0 0 0 0 0 0 0 0 0 0 0

MOI DEMORES 43-27H NESE 27-142-102 F#: 13248 SOW: PNA C-O: 92496 C-W: 15221 C-G: 169436 COMP: 1/14/1992

R&LU: 79 0 0 0 0 0 0 0 0 0 0 0 0

Spacing: SEC 0 0 0 0 0 0 0 0 0 0 0 0 0

0 0 0 0 0 0 0 0 0 0 0 0 0

MOI DEMORES 21-35H NENW 35-142-102 F#: 13312 SOW: AL C-O: 197698 C-W: 102365 C-G: 135917 COMP: 2/19/1993

R&LU: 6525 543 31 517 28 568 31 540 30 539 31 551 30 552 31 570 31 525 30 563 31 517 30 495 28 6480

Spacing: SEC 461 452 516 462 459 454 504 496 494 505 463 498 5764

404 364 403 390 403 390 403 403 390 403 390 364 4707

MOI STILLWATER 41-5H NENE 5-141-101 F#: 13614 SOW: AL C-O: 110010 C-W: 1139 C-G: 84479 COMP: 2/5/1994

R&LU: 2600 172 27 162 28 271 16 209 25 328 31 320 30 289 31 285 31 268 30 236 31 175 30 61 21 2776

Spacing: E2 0 10 45 10 20 0 10 0 0 15 10 25 145

148 160 99 143 177 171 177 177 171 177 131 78 1809

Pool Totals: Oil 1149 1039 1260 1116 1273 1188 1251 1133 1125 1264 1061 941 13800

Wells: 12 Wtr 725 674 821 655 815 714 814 712 819 818 726 789 9082

Gas 676 629 626 609 704 681 703 704 657 704 641 562 7896

DEMORES - IRDBEAR

WHITING OIL AND GAS CORPORATION

MOI STILLWATER 21-23H NENW 23-142-102 F#: 12874 SOW: AL C-O: 78703 C-W: 871 C-G: 61573 COMP: 6/26/2004

R&LU: 35965 3555 24 4357 28 4360 31 3819 29 1080 13 3594 30 3029 31 2803 31 2536 30 1985 30 2264 30 2393 31 35775

Spacing: W2 65 35 84 56 158 198 69 42 45 0 38 27 817

3022 2269 2251 3526 675 2644 2855 2729 2707 1857 2455 2702 29692

MOI DEMORES 43-27H NESE 27-142-102 F#: 13248 SOW: AL C-O: 81719 C-W: 4717 C-G: 84179 COMP: 2/14/2005

R&LU: 81248 4488 8 19682 31 11187 30 8846 31 3728 30 6382 31 5951 31 5640 30 4789 25 5524 30 5502 31 81719

Spacing: SEC 2359 940 421 267 262 105 69 53 104 61 76 4717

3084 19379 17056 9450 2063 5025 5346 5126 4946 6092 6612 84179

Pool Totals: Oil 3555 8845 24042 15006 9926 7322 9411 8754 8176 6774 7788 7895 117494

Wells: 2 Wtr 65 2394 1024 477 425 460 174 111 98 104 99 103 5534

Gas 3022 5353 21630 20582 10125 4707 7880 8075 7833 6803 8547 9314 113871

Operator-Lease	Jan	Feb	Mar	Apr	May	Jun	Jul	Aug	Sep	Oct	Nov	Dec	2005 Total
----------------	-----	-----	-----	-----	-----	-----	-----	-----	-----	-----	-----	-----	------------

DES LACS - MADISON

MUREX PETROLEUM CORPORATION

SANDBURG 1			NENW 23-161-85	F#: 7908	SOW: AL	C-O: 81109	C-W: 44478	C-G: 5320	COMP: 1/15/1981				
R&LU: 307	55 15	45 15	0 0	36 5	0 0	0 0	20 15	103 31	74 30	32 16	51 30	24 15	440
Spacing: NNW	255	258	0	30	0	0	414	563	480	268	450	195	2913
	0	0	0	0	0	0	0	0	0	0	0	0	0

DEVILS PASS - BAKKEN

BURLINGTON RESOURCES OIL & GAS COMPANY

FEDERAL 6-1			SENW 6-144-101	F#: 6310	SOW: PNA	C-O: 152300	C-W: 17780	C-G: 137278	COMP: 1/18/1978				
FEDERAL 6-4			NESW 6-144-101	F#: 9127	SOW: PNA	C-O: 119933	C-W: 1666	C-G: 196349	COMP: 1/31/1982				
FEDERAL 12-1			SWSE 12-144-102	F#: 9426	SOW: PNA	C-O: 105565	C-W: 2723	C-G: 192073	COMP: 8/16/1984				
FEDERAL 7-3			NWN 7-144-101	F#: 10065	SOW: PNA	C-O: 150360	C-W: 2834	C-G: 230544	COMP: 9/1/1983				

FLORIDA EXPLORATION CO.

FEDERAL 13-1			NENE 13-144-102	F#: 9442	SOW: PNA	C-O: 3672	C-W: 516	C-G: 2971	COMP: 11/7/1983				
--------------	--	--	-----------------	----------	----------	-----------	----------	-----------	-----------------	--	--	--	--

KAISER-FRANCIS OIL COMPANY

BN 44-1			SESE 1-144-102	F#: 8710	SOW: PNA	C-O: 90	C-W: 0	C-G: 1176	COMP: 11/24/1994				
---------	--	--	----------------	----------	----------	---------	--------	-----------	------------------	--	--	--	--

MERIDIAN OIL PRODUCTION, INC.

FEDERAL 7-2			NWSE 7-144-101	F#: 8651	SOW: PNA	C-O: 27088	C-W: 730	C-G: 65057	COMP: 4/8/1984				
-------------	--	--	----------------	----------	----------	------------	----------	------------	----------------	--	--	--	--

FEDERAL 8-4			NWN 17-144-101	F#: 12048	SOW: PNA	C-O: 5724	C-W: 12937	C-G: 9667	COMP: 4/4/1987				
-------------	--	--	----------------	-----------	----------	-----------	------------	-----------	----------------	--	--	--	--

MERIDIAN OIL, INC.

BN 24-1			SESW 1-144-102	F#: 10547	SOW: PNA	C-O: 8078	C-W: 339	C-G: 13153	COMP: 6/16/1984				
---------	--	--	----------------	-----------	----------	-----------	----------	------------	-----------------	--	--	--	--

FEDERAL 12-12			SWNW 12-144-102	F#: 10989	SOW: PNA	C-O: 10006	C-W: 311	C-G: 13628	COMP: 12/7/1984				
---------------	--	--	-----------------	-----------	----------	------------	----------	------------	-----------------	--	--	--	--

MISSOURI BASIN WELL SERVICE, INC.

GRAHAM 1-12			SENE 12-144-102	F#: 8542	SOW: PNA	C-O: 156179	C-W: 4017	C-G: 192000	COMP: 5/10/1982				
-------------	--	--	-----------------	----------	----------	-------------	-----------	-------------	-----------------	--	--	--	--

NANCE PETROLEUM CORPORATION

DEVILS PASS FEDERAL 44-34H			SESE 34-145-101	F#: 8644	SOW: AL	C-O: 221687	C-W: 9317	C-G: 962193	COMP: 5/10/1990				
R&LU: 999	51 31	99 28	124 31	45 30	101 31	84 30	72 31	100 31	97 28	85 31	155 30	123 31	1136
Spacing: E2	45	60	27	59	64	74	79	74	66	102	0	35	685
	1212	1622	1569	1635	1989	2573	2425	416	3037	3046	3198	3021	25743

DEVILS PASS 14-34			SESW 34-145-101	F#: 8733	SOW: TA	C-O: 40732	C-W: 434	C-G: 51760	COMP: 10/24/1981				
-------------------	--	--	-----------------	----------	---------	------------	----------	------------	------------------	--	--	--	--

DEVILS PASS 23-35H			NESW 35-145-101	F#: 12999	SOW: F	C-O: 111763	C-W: 4297	C-G: 710177	COMP: 12/10/1990				
R&LU: 779	70 22	38 13	104 27	78 30	83 20	28 17	74 22	62 31	65 30	69 31	82 30	45 30	798
Spacing: W2	70	65	129	128	156	12	157	32	35	137	0	25	946
	1874	2468	2734	3332	1992	1287	2902	3018	2195	3791	2108	2319	30020

WESTPORT OIL & GAS COMPANY, L.P.

DEVILS PASS FEDERAL 1			NWSW 24-144-102	F#: 13166	SOW: AL	C-O: 152332	C-W: 13809	C-G: 1172164	COMP: 6/21/1991				
R&LU: 3920	400 31	384 27	429 30	453 30	428 31	408 30	75 26	380 31	364 30	92 23	282 30	253 30	3948
Spacing: SEC	91	106	123	110	116	53	174	116	82	283	86	121	1461
	6674	4926	5437	5253	4398	4349	3606	5394	3737	3278	5049	4075	56176

DEVILS PASS 2 2			SENW 36-145-101	F#: 13419	SOW: AL	C-O: 93774	C-W: 2529	C-G: 559029	COMP: 11/20/1992				
R&LU: 1817	164 30	115 28	200 31	159 30	164 31	152 30	130 31	92 31	106 30	84 30	119 30	145 31	1630
Spacing: SEC	2	35	0	15	11	17	9	5	3	34	15	0	146
	2664	2435	2668	2551	2627	2527	2489	2463	2227	2044	2565	2530	29790

Pool Totals: Oil	685	636	857	735	776	672	351	634	632	330	638	566	7512
Wells: 16 Wtr	208	266	279	312	347	156	419	227	186	556	101	181	3238
Gas	12424	11451	12408	12771	11006	10736	11422	11291	11196	12159	12920	11945	141729

DEVILS PASS - DUPEROW

NANCE PETROLEUM CORPORATION

FEDERAL 6-2			NWN 6-144-101	F#: 8155	SOW: PNA	C-O: 163751	C-W: 161195	C-G: 115554	COMP: 3/13/1981				
-------------	--	--	---------------	----------	----------	-------------	-------------	-------------	-----------------	--	--	--	--

Operator-Lease	Jan	Feb	Mar	Apr	May	Jun	Jul	Aug	Sep	Oct	Nov	Dec	2005 Total
----------------	-----	-----	-----	-----	-----	-----	-----	-----	-----	-----	-----	-----	------------

DEVILS PASS - MADISON
CHAPARRAL ENERGY, L.L.C.

9013 JV-P TOWER BUTTE	1		SENE	4-144-101	F#: 13163	SOW: AL	C-O: 83467	C-W: 500263	C-G: 64605	COMP: 7/28/1991															
R&LU: 4704	528	31	356	28	461	31	454	30	449	31	410	30	446	31	289	31	295	30	305	27	335	30	425	31	4753
Spacing: NE	6069		3670		4682		4782		4926		4425		4634		3753		2969		3513		272		4060		47755
	219		136		166		255		337		330		434		276		221		225		171		242		3012

KAISER-FRANCIS OIL COMPANY

BN 44-1			SESE	1-144-102	F#: 8710	SOW: PNA	C-O: 147859	C-W: 1442187	C-G: 200285	COMP: 10/16/1981			
BN 42-1			SENE	1-144-102	F#: 9007	SOW: PNA	C-O: 244758	C-W: 937968	C-G: 239766	COMP: 3/17/1982			

MERIDIAN OIL PRODUCTION, INC.

FEDERAL 7-1			NWNE	7-144-101	F#: 8564	SOW: PNA	C-O: 274086	C-W: 228969	C-G: 242777	COMP: 8/23/1981			
FEDERAL 7-2			NWSE	7-144-101	F#: 8651	SOW: PNA	C-O: 27189	C-W: 50381	C-G: 13288	COMP: 5/9/1982			

NANCE PETROLEUM CORPORATION

FEDERAL 6-2			NWN	6-144-101	F#: 8155	SOW: AL	C-O: 176867	C-W: 1807116	C-G: 197267	COMP: 6/10/1992															
R&LU: 10120	770	31	739	27	880	31	807	30	802	31	504	25	979	31	923	31	883	30	905	31	866	30	940	31	9998
Spacing: NW	9459		8864		10971		9877		9672		5964		12159		11968		11621		12309		11760		12441		127065
	604		538		624		528		550		355		400		418		889		851		776		595		7128

FEDERAL 13-24			SWSW	24-144-102	F#: 11231	SOW: AL	C-O: 190214	C-W: 796611	C-G: 143881	COMP: 2/23/1985															
R&LU: 5155	405	31	89	7	550	31	440	30	440	31	406	30	427	31	416	31	346	26	288	20	486	30	468	31	4761
Spacing: SW	2884		747		3779		3552		3558		3218		3190		3342		2699		1793		3672		4113		36547
	248		52		240		240		248		240		246		248		203		127		240		248		2580

DEVILS PASS FEDERAL 7-1HR			NWNE	7-144-101	F#: 13671	SOW: AL	C-O: 153155	C-W: 397505	C-G: 130087	COMP: 3/17/1995															
R&LU: 9135	430	23	784	28	856	31	801	30	819	31	721	30	783	31	758	31	738	30	775	31	728	30	761	31	8954
Spacing: N2	1869		2873		4142		3418		4130		3941		3357		3415		3673		3343		4016		4068		42245
	429		547		765		767		875		702		817		722		720		793		763		634		8534

PETROLEUM, INC.

MASTERS FEDERAL 1			NWSE	24-144-102	F#: 11184	SOW: PNA	C-O: 40915	C-W: 181367	C-G: 2488	COMP: 3/12/1985															
Pool Totals: Oil	2133		1968		2747		2502		2510		2041		2635		2386		2262		2273		2415		2594		28466
Wells: 9 Wtr	20281		16154		23574		21629		22286		17548		23340		22478		20962		20958		19720		24682		253612
Gas	1500		1273		1795		1790		2010		1627		1897		1664		2033		1996		1950		1719		21254

DICKINSON - HEATH

DICKINSON - HEATH UNIT

CLINE PRODUCTION COMPANY

DICKINSON-HEATH-SAND UNIT	20		SWSE	29-140-96	F#: 3700	SOW: AL	C-O: 479519	C-W: 1160837	C-G: 17294	COMP: 11/9/1964															
R&LU: 3389	326	31	272	28	258	26	315	30	310	31	306	30	282	31	326	31	275	30	254	31	226	30	239	31	3389
Spacing: U	3793		3463		3159		3728		3728		3641		3964		3908		3354		3596		3737		3465		43536
	31		28		26		30		31		30		31		31		30		31		30		31		360

DICKINSON-HEATH-SAND UNIT	35		SWNW	33-140-96	F#: 3809	SOW: TA	C-O: 92779	C-W: 1498	C-G: 3378	COMP: 3/7/1965															
DICKINSON-HEATH-SAND UNIT	40		SESE	34-140-97	F#: 4150	SOW: AL	C-O: 991946	C-W: 1197875	C-G: 34899	COMP: 11/28/1966															
R&LU: 6244	752	30	471	21	642	28	557	23	714	31	542	23	356	17	703	29	572	27	587	31	348	20	0	0	6244
Spacing: U	12958		8874		11623		9765		12736		9537		7428		12491		10313		12287		8511		0		116523
	0		0		0		0		0		0		0		0		0		0		0		0		0

DICKINSON-HEATH-SAND UNIT	21		SWSW	29-140-96	F#: 4266	SOW: WI	C-O: 418580	C-W: 1533988	C-G: 3719	COMP: 11/6/1967															
DICKINSON-HEATH-SAND UNIT	16		SWNW	29-140-96	F#: 4284	SOW: TA	C-O: 568616	C-W: 364712	C-G: 657	COMP: 7/20/1967															
DICKINSON-HEATH-SAND UNIT	25		SESE	26-140-97	F#: 4293	SOW: WI	C-O: 433440	C-W: 518	C-G: 15729	COMP: 9/10/1967															
DICKINSON-HEATH-SAND UNIT	15		SWNE	30-140-96	F#: 4299	SOW: PNA	C-O: 505844	C-W: 134018	C-G: 18192	COMP: 8/28/1967															
R&LU: 0			0	0			0	0				0	0								0	0	0	0	0
Spacing: U			0				0					0									0	0	0	0	0
			0				0					0									0	0	0	0	0

DICKINSON-HEATH-SAND UNIT	23		SWSW	30-140-96	F#: 4307	SOW: PNA	C-O: 715708	C-W: 951636	C-G: 23906	COMP: 9/14/1967			
---------------------------	----	--	------	-----------	----------	----------	-------------	-------------	------------	-----------------	--	--	--

Operator-Lease	Jan	Feb	Mar	Apr	May	Jun	Jul	Aug	Sep	Oct	Nov	Dec	2005 Total
DICKINSON-HEATH-SAND UNIT	10		SWSE	20-140-96	F#: 4326	SOW: AL	C-O: 747856	C-W: 734194	C-G: 29385	COMP: 10/1/1967			
R&LU: 1376	150 31	126 28	142 31	82 17	97 21	141 30	130 31	150 31	106 25	38 10	104 30	110 31	1376
Spacing: U	1264	1154	1255	704	842	1214	1321	1303	932	387	1246	1155	12777
	31	28	31	17	21	30	31	31	25	10	30	31	316
DICKINSON-HEATH-SAND UNIT	32		SWNE	31-140-96	F#: 4332	SOW: AL	C-O: 608515	C-W: 2256324	C-G: 23123	COMP: 10/26/1967			
R&LU: 0	0 0	0 0	0 0	0 0	0 0	0 0	0 0	0 0	0 0	0 0	0 0	0 0	0
Spacing: U	0	0	0	0	0	0	0	0	0	0	0	0	0
	0	0	0	0	0	0	0	0	0	0	0	0	0
DICKINSON-HEATH-SAND UNIT	41		SESE	33-140-97	F#: 4337	SOW: INA	C-O: 114024	C-W: 5788	C-G: 3688	COMP: 2/6/1968			
DICKINSON-HEATH-SAND UNIT	17		SWNW	28-140-96	F#: 4345	SOW: AL	C-O: 771694	C-W: 1348861	C-G: 23256	COMP: 12/2/1967			
R&LU: 952	0 0	0 0	0 0	0 0	0 0	78 11	189 30	225 31	140 22	57 10	156 30	107 20	952
Spacing: U	0	0	0	0	0	1446	4156	4234	2664	1257	4048	2422	20227
	0	0	0	0	0	11	30	31	22	10	30	20	154
DICKINSON-HEATH-SAND UNIT	09		SWSE	21-140-96	F#: 4381	SOW: WI	C-O: 150926	C-W: 5192	C-G: 0	COMP: 3/7/1968			
DICKINSON-HEATH-SAND UNIT	18		SWNW	27-140-96	F#: 4437	SOW: AL	C-O: 418597	C-W: 261617	C-G: 17146	COMP: 9/17/1968			
R&LU: 4939	323 19	393 25	498 31	170 10	500 31	494 30	455 31	526 31	445 30	384 29	365 30	386 31	4939
Spacing: U	504	670	816	269	808	789	859	847	727	729	810	751	8579
	19	25	31	10	31	30	31	31	30	29	30	31	328
DICKINSON-HEATH-SAND UNIT	13		SENE	26-140-97	F#: 4653	SOW: AL	C-O: 1042066	C-W: 457224	C-G: 39998	COMP: 6/22/1969			
R&LU: 0	0 0	0 0	0 0	0 0	0 0	0 0	0 0	0 0	0 0	0 0	0 0	0 0	0
Spacing: U	0	0	0	0	0	0	0	0	0	0	0	0	0
	0	0	0	0	0	0	0	0	0	0	0	0	0
DICKINSON-HEATH-SAND UNIT	04		SWNW	20-140-96	F#: 4762	SOW: AL	C-O: 863652	C-W: 213087	C-G: 61598	COMP: 10/15/1969			
R&LU: 2341	162 20	187 25	237 31	218 27	238 31	235 30	217 31	250 31	176 25	63 10	174 30	184 31	2341
Spacing: U	673	850	1036	923	1025	1001	1090	1075	769	319	1028	953	10742
	20	25	31	27	31	30	31	31	25	10	30	31	322
DICKINSON-HEATH-SAND UNIT	38		C SW	36-140-97	F#: 4770	SOW: AL	C-O: 1421932	C-W: 10651330	C-G: 49745	COMP: 10/12/1969			
R&LU: 6611	727 31	607 28	687 31	703 30	690 31	683 30	628 31	726 31	593 29	567 31	0 0	0 0	6611
Spacing: U	27496	25108	27306	23611	23609	23059	25107	24752	20533	22776	0	0	243357
	0	0	0	0	0	0	0	0	0	0	0	0	0
DICKINSON-HEATH-SAND UNIT	06		SWNW	22-140-96	F#: 4831	SOW: AL	C-O: 1781398	C-W: 6068892	C-G: 34946	COMP: 1/19/1970			
R&LU: 7046	752 31	628 28	711 31	388 16	668 29	706 30	650 31	751 31	529 25	189 10	522 30	552 31	7046
Spacing: U	37925	32612	35466	21208	37196	38835	42286	41687	29812	12374	35809	32337	397547
	0	0	0	0	0	0	0	0	0	0	0	0	0
DICKINSON-HEATH-SAND UNIT	02		SWSE	15-140-96	F#: 4905	SOW: PNA	C-O: 364097	C-W: 46235	C-G: 6928	COMP: 6/8/1970			
DICKINSON-HEATH-SAND UNIT	08		NWSE	22-140-96	F#: 4919	SOW: TA	C-O: 3964	C-W: 2548	C-G: 0	COMP: 8/4/1970			
DICKINSON-HEATH-SAND UNIT	03		SWSE	17-140-96	F#: 5041	SOW: INA	C-O: 48987	C-W: 673	C-G: 0	COMP: 5/16/1971			
DICKINSON-HEATH-SAND UNIT	48		SWNE	33-140-97	F#: 5434	SOW: TA	C-O: 353477	C-W: 318211	C-G: 1361	COMP: 9/22/1974			
R&LU: 0	0 0	0 0	0 0	0 0	0 0	0 0	0 0	0 0	0 0	0 0	0 0	0 0	0
Spacing: U	0	0	0	0	0	0	0	0	0	0	0	0	0
	0	0	0	0	0	0	0	0	0	0	0	0	0
DICKINSON-HEATH-SAND UNIT	50		NWNE	21-140-96	F#: 5525	SOW: PNA	C-O: 1654467	C-W: 7198569	C-G: 60121	COMP: 1/20/1975			
R&LU: 0	0 0	0 0			0 0								0
Spacing: U	0	0			0								0
	0	0			0								0
DICKINSON-HEATH-SAND UNIT	51		SESW	26-140-97	F#: 5599	SOW: TA	C-O: 12527	C-W: 223760	C-G: 3	COMP: 1/4/1976			
R&LU: 0	0 0	0 0	0 0	0 0	0 0	0 0	0 0	0 0	0 0	0 0	0 0	0 0	0
Spacing: U	0	0	0	0	0	0	0	0	0	0	0	0	0
	0	0	0	0	0	0	0	0	0	0	0	0	0
DICKINSON-HEATH-SAND UNIT	52		SWNE	29-140-96	F#: 5600	SOW: INA	C-O: 235154	C-W: 580314	C-G: 3625	COMP: 1/4/1976			

Operator-Lease	Jan	Feb	Mar	Apr	May	Jun	Jul	Aug	Sep	Oct	Nov	Dec	2005 Total
DICKINSON-HEATH-SAND UNIT	53		SWSW 21-140-96	F#: 5606	SOW: AL	C-O: 155965	C-W: 10670	C-G: 140	COMP: 11/18/1975				
R&LU: 3364	376 31	314 28	355 31	339 28	334 29	212 18	325 31	376 31	318 30	293 31	122 14	0 0	3364
Spacing: U	32	29	31	29	29	18	33	33	26	30	15	0	305
	0	0	0	0	0	0	0	0	0	0	0	0	0
DICKINSON-HEATH-SAND UNIT	58		SENW 2-139-97	F#: 6430	SOW: AL	C-O: 150193	C-W: 92151	C-G: 4164	COMP: 2/3/1978				
R&LU: 1191	117 29	97 26	118 31	121 30	119 31	118 30	108 31	125 31	106 30	98 31	64 22	0 0	1191
Spacing: U	325	295	345	342	342	334	363	358	307	330	251	0	3592
	29	26	31	30	31	30	31	31	30	31	22	0	322
DICKINSON-HEATH-SAND UNIT	59		SENE 3-139-97	F#: 6431	SOW: TA	C-O: 35337	C-W: 865273	C-G: 198	COMP: 11/21/1978				
R&LU: 0	0 0	0 0	0 0	0 0	0 0	0 0	0 0	0 0	0 0	0 0	0 0	0 0	0
Spacing: U	0	0	0	0	0	0	0	0	0	0	0	0	0
	0	0	0	0	0	0	0	0	0	0	0	0	0
DICKINSON-HEATH-SAND UNIT	64		SESW 27-140-97	F#: 9759	SOW: AL	C-O: 781183	C-W: 1284176	C-G: 0	COMP: 12/17/1982				
R&LU: 2630	251 31	202 27	237 31	234 29	238 31	235 30	217 31	250 31	212 30	196 31	174 30	184 31	2630
Spacing: U	1580	1391	1569	1502	1553	1517	1652	1628	1397	1498	1557	1444	18288
	0	0	0	0	0	0	0	0	0	0	0	0	0
DICKINSON-HEATH-SAND UNIT	66		SWNE 19-140-96	F#: 10651	SOW: AL	C-O: 304495	C-W: 1061878	C-G: 0	COMP: 4/13/1984				
R&LU: 4332	437 30	336 25	426 31	407 28	429 31	424 30	390 31	451 31	318 25	91 8	292 28	331 31	4332
Spacing: U	4129	3479	4237	3914	4194	4096	4460	4397	3144	1044	3923	3898	44915
	0	0	0	0	0	0	0	0	0	0	0	0	0
DICKINSON-HEATH-SAND UNIT	68		NESW 24-140-97	F#: 11953	SOW: AL	C-O: 99594	C-W: 168365	C-G: 16	COMP: 3/12/1987				
R&LU: 2558	226 28	202 27	237 31	210 26	238 31	212 27	217 31	250 31	212 30	196 31	174 30	184 31	2558
Spacing: U	856	835	942	808	932	819	991	977	838	899	934	866	10697
	0	0	0	0	0	0	0	0	0	0	0	0	0
DICKINSON-HEATH-SAND UNIT	71		SENW 36-140-97	F#: 12037	SOW: AL	C-O: 360114	C-W: 4539029	C-G: 63	COMP: 11/28/1986				
R&LU: 838	0 0	45 3	0 0	0 0	0 0	0 0	0 0	0 0	0 0	303 24	336 29	154 13	838
Spacing: U	0	1361	0	0	0	0	0	0	0	10209	13244	5327	30141
	0	0	0	0	0	0	0	0	0	0	0	0	0
DICKINSON-HEATH-SAND UNIT	72		SWNE 28-140-96	F#: 12332	SOW: AL	C-O: 133060	C-W: 227822	C-G: 38	COMP: 3/10/1988				
R&LU: 1175	0 0	0 0	0 0	0 0	0 0	165 21	217 31	250 31	176 25	63 10	168 29	136 23	1175
Spacing: U	0	0	0	0	0	850	1321	1303	932	387	1204	857	6854
	0	0	0	0	0	0	0	0	0	0	0	0	0
DICKINSON-HEATH-SAND UNIT	78		NENW 3-139-97	F#: 13622	SOW: AL	C-O: 68630	C-W: 817375	C-G: 0	COMP: 1/21/1994				
R&LU: 4406	407 28	296 22	427 31	218 15	429 31	424 30	388 31	453 31	380 30	351 31	302 29	331 31	4406
Spacing: U	5423	4309	5963	2952	5901	5764	6279	6187	5310	5693	5718	5485	64984
	0	0	0	0	0	0	0	0	0	0	0	0	0
CONOCO INC.													
DICKINSON-HEATH-SAND UNIT	33		SWNW 32-140-96	F#: 1466	SOW: PNA	C-O: 166210	C-W: 1627	C-G: 0	COMP: 7/30/1961				
DICKINSON-HEATH-SAND UNIT	22		SWSE 30-140-96	F#: 4202	SOW: PNA	C-O: 164123	C-W: 504554	C-G: 322	COMP: 2/4/1967				
DICKINSON-HEATH-SAND UNIT	34		SWNE 32-140-96	F#: 4217	SOW: PNA	C-O: 108055	C-W: 89589	C-G: 305	COMP: 3/14/1967				
DICKINSON-HEATH-SAND UNIT	31		SWNW 31-140-96	F#: 4225	SOW: PNA	C-O: 171482	C-W: 1915	C-G: 0	COMP: 2/18/1967				
DICKINSON-HEATH-SAND UNIT	29		SENW 35-140-97	F#: 4227	SOW: PNA	C-O: 627463	C-W: 1197864	C-G: 18362	COMP: 3/10/1967				
DICKINSON-HEATH-SAND UNIT	43		SENW 2-139-97	F#: 4228	SOW: PNA	C-O: 98828	C-W: 930	C-G: 2568	COMP: 3/27/1967				
DICKINSON-HEATH-SAND UNIT	28		SENW 34-140-97	F#: 4237	SOW: PNA	C-O: 159639	C-W: 2250	C-G: 5805	COMP: 3/23/1967				
DICKINSON-HEATH-SAND UNIT	14		SWNW 30-140-96	F#: 4243	SOW: PNA	C-O: 274126	C-W: 4007	C-G: 0	COMP: 5/16/1967				
DICKINSON-HEATH-SAND UNIT	24		SESE 25-140-97	F#: 4261	SOW: PNA	C-O: 449063	C-W: 166190	C-G: 16171	COMP: 5/31/1967				
DICKINSON-HEATH-SAND UNIT	30		SENW 36-140-97	F#: 4287	SOW: PNA	C-O: 1711142	C-W: 768761	C-G: 61845	COMP: 7/18/1967				
DICKINSON-HEATH-SAND UNIT	36		SWSE 32-140-96	F#: 4288	SOW: PNA	C-O: 96725	C-W: 3140	C-G: 0	COMP: 9/22/1967				
DICKINSON-HEATH-SAND UNIT	42		NENW 3-139-97	F#: 4353	SOW: PNA	C-O: 1015813	C-W: 1599307	C-G: 18961	COMP: 12/8/1967				
DICKINSON-HEATH-SAND UNIT	05		SWNW 21-140-96	F#: 4672	SOW: PNA	C-O: 875898	C-W: 292287	C-G: 10289	COMP: 6/25/1969				
DICKINSON-HEATH-SAND UNIT	12		SESE 23-140-97	F#: 4842	SOW: PNA	C-O: 416209	C-W: 70917	C-G: 15211	COMP: 2/22/1970				
DICKINSON-HEATH-SAND UNIT	27		SENW 33-140-97	F#: 4848	SOW: PNA	C-O: 197432	C-W: 767676	C-G: 7140	COMP: 11/10/1974				

Operator-Lease	Jan	Feb	Mar	Apr	May	Jun	Jul	Aug	Sep	Oct	Nov	Dec	2005 Total
DICKINSON-HEATH-SAND UNIT	07		SWNW 23-140-96	F#: 4902	SOW: PNA	C-O: 308347	C-W: 233308	C-G: 3257	COMP: 4/18/1970				
DICKINSON-HEATH-SAND UNIT	61		SESW 11-140-96	F#: 5291	SOW: PNA	C-O: 72931	C-W: 3335	C-G: 0	COMP: 8/17/1973				
DICKINSON-HEATH-SAND UNIT	60		E2NE 2-139-97	F#: 6463	SOW: PNA	C-O: 15123	C-W: 300657	C-G: 0	COMP: 5/26/1978				
DICKINSON-HEATH-SAND UNIT	65		SWNW 27-140-97	F#: 10148	SOW: PNA	C-O: 92624	C-W: 20115	C-G: 0	COMP: 7/3/1983				
DICKINSON-HEATH-SAND UNIT	67		SENE 27-140-97	F#: 11563	SOW: PNA	C-O: 218	C-W: 8966	C-G: 0	COMP: 9/5/1985				
CONOCOPHILLIPS COMPANY													
DICKINSON-HEATH-SAND UNIT	37		NESE 31-140-96	F#: 1646	SOW: PNA	C-O: 618422	C-W: 117249	C-G: 22422	COMP: 2/26/1958				
DICKINSON-HEATH-SAND UNIT	19		SWSW 28-140-96	F#: 3800	SOW: PNA	C-O: 109929	C-W: 51894	C-G: 3976	COMP: 2/26/1965				
DUCK CREEK UNIT	39		SESE 35-140-97	F#: 4247	SOW: PNA	C-O: 318371	C-W: 274912	C-G: 11478	COMP: 6/19/1967				
DICKINSON-HEATH-SAND UNIT	11		SWSE 19-140-96	F#: 4300	SOW: PNA	C-O: 54401	C-W: 1902	C-G: 0	COMP: 8/17/1967				
DICKINSON-HEATH-SAND UNIT	26		SESE 27-140-97	F#: 4331	SOW: PNA	C-O: 167874	C-W: 1633	C-G: 6079	COMP: 10/21/1967				
DICKINSON-HEATH-SAND UNIT	01		SWNW 14-140-96	F#: 4906	SOW: PNA	C-O: 539481	C-W: 2554662	C-G: 15655	COMP: 8/17/1971				
DICKINSON-HEATH-SAND UNIT	63		NWN 22-140-96	F#: 7077	SOW: PNA	C-O: 328613	C-W: 927306	C-G: 7085	COMP: 9/19/1979				
DICKINSON-LODGEPOLE UNIT WSW	62		SWNW 32-140-96	F#: 7078	SOW: PNA	C-O: 80321	C-W: 17856	C-G: 2921	COMP: 10/1/1979				
Unit Totals: Oil	5006	4176	4975	3962	5004	4975	4769	5812	4558	3730	3527	2898	53392
Wells: 62 Wtr	96958	84430	93748	69755	92895	92920	101310	105180	81058	73815	82035	58960	1033064
Gas	130	132	150	114	145	161	185	186	162	121	172	144	1802
Pool Totals: Oil	5006	4176	4975	3962	5004	4975	4769	5812	4558	3730	3527	2898	53392
Wells: 62 Wtr	96958	84430	93748	69755	92895	92920	101310	105180	81058	73815	82035	58960	1033064
Gas	130	132	150	114	145	161	185	186	162	121	172	144	1802

DICKINSON - LODGEPOLE
DICKINSON - LODGEPOLE UNIT
CONOCOPHILLIPS COMPANY

DICKINSON-LODGEPOLE UNIT	74		SWNW 32-140-96	F#: 13447	SOW: F	C-O: 2519570	C-W: 1565015	C-G: 1487048	COMP: 2/3/1993				
R&LU: 81192	7482 31	6306 28	7203 31	6795 30	7111 31	7010 30	6732 31	6079 31	6452 30	5935 29	6481 30	7709 31	81295
Spacing: U	22417	21515	26350	25500	24180	25216	24800	21700	13800	13050	12078	15810	246416
	3399	2995	4227	3960	4305	4385	4479	4068	3880	3634	3244	2436	45012
DICKINSON-LODGEPOLE UNIT	75		NWSE 31-140-96	F#: 13514	SOW: F	C-O: 3967853	C-W: 2836823	C-G: 2230308	COMP: 9/2/1993				
R&LU: 34816	3502 31	3363 28	3601 31	3398 30	3394 31	2890 27	3366 31	3039 31	2141 30	2430 29	2209 30	1422 31	34755
Spacing: U	21495	17929	17360	16800	17980	15807	18910	17050	12300	11600	8837	9610	185678
	2675	2413	1878	1578	1814	1489	1699	1554	1194	1109	1386	2436	21225
DICKINSON-LODGEPOLE UNIT	79		NWNE 31-140-96	F#: 13554	SOW: WI	C-O: 36623	C-W: 0	C-G: 16714	COMP: 10/6/1993				
DICKINSON-LODGEPOLE UNIT	83		NWN 5-139-96	F#: 13598	SOW: WI	C-O: 9008	C-W: 0	C-G: 4506	COMP: 11/21/1993				
Unit Totals: Oil	10984	9669	10804	10193	10505	9900	10098	9118	8593	8365	8690	9131	116050
Wells: 4 Wtr	43912	39444	43710	42300	42160	41023	43710	38750	26100	24650	20915	25420	432094
Gas	6074	5408	6105	5538	6119	5874	6178	5622	5074	4743	4630	4872	66237
Pool Totals: Oil	10984	9669	10804	10193	10505	9900	10098	9118	8593	8365	8690	9131	116050
Wells: 4 Wtr	43912	39444	43710	42300	42160	41023	43710	38750	26100	24650	20915	25420	432094
Gas	6074	5408	6105	5538	6119	5874	6178	5622	5074	4743	4630	4872	66237

DICKINSON - MADISON
CONOCO INC.

DICKINSON-HEATH-SAND UNIT	33		SWNW 32-140-96	F#: 1466	SOW: PNA	C-O: 12685	C-W: 5050	C-G: 0	COMP: 9/22/1957				
DICKINSON - TYLER BTA OIL PRODUCERS													
9403 JV-P RASHKO	1		NWSE 27-140-96	F#: 13692	SOW: AL	C-O: 104259	C-W: 38028	C-G: 2814	COMP: 11/3/1994				
R&LU: 5278	525 31	446 28	540 31	525 30	525 31	488 30	515 31	181 11	384 30	384 31	424 30	383 31	5320
Spacing: SE	108	135	167	123	143	159	177	168	173	160	125	320	1958
	21	21	21	21	21	21	21	21	21	21	21	21	252

Operator-Lease	Jan	Feb	Mar	Apr	May	Jun	Jul	Aug	Sep	Oct	Nov	Dec	2005 Total
----------------	-----	-----	-----	-----	-----	-----	-----	-----	-----	-----	-----	-----	------------

ENCORE OPERATING, L.P.

BEATRICE RIDL 13-13			SWSW 13-140-96	F#: 7995	SOW: AL	C-O: 197520	C-W: 35481	C-G: 22565	COMP: 5/6/1981	
R&LU: 4136	425 31	374 28	416 31 392 30	425 31	401 30	410 31	289 31	381 30 286 31	71 30 448 31	4318
Spacing: SW	0	0	0 0	0	0	0	0	0 0	0 0	0
	0	0	0 0	0	0	0	0	0 0	0 0	0

FIRST BROADWAY CORPORATION

WALTON 6-1			NENE 6-139-96	F#: 9075	SOW: PNA	C-O: 61784	C-W: 152180	C-G: 0	COMP: 2/24/1982	
Pool Totals: Oil	950	820	956 917	950	889	925	470	765 670	495 831	9638
Wells: 3 Wtr	108	135	167 123	143	159	177	168	173 160	125 320	1958
Gas	21	21	21 21	21	21	21	21	21 21	21 21	252

**DIMMICK LAKE - DUPEROW
AMERADA HESS CORPORATION**

DODGE 34-20HR			SWSE 20-151-96	F#: 14706	SOW: PNA	C-O: 7041	C-W: 56020	C-G: 8306	COMP: 1/8/1998
DIMMICK LAKE - MADISON AMERADA HESS CORPORATION									
A. KENNEDY 1			NWNE 29-151-96	F#: 1619	SOW: PNA	C-O: 335194	C-W: 715941	C-G: 69762	COMP: 12/17/1957
W. H. KIESON 1			NWSE 29-151-96	F#: 1722	SOW: PNA	C-O: 180012	C-W: 136367	C-G: 21568	COMP: 2/15/1958
J. W. WESTERGAARD 1			NWNE 20-151-96	F#: 1757	SOW: PNA	C-O: 64972	C-W: 103247	C-G: 0	COMP: 3/21/1958
O. JOHNSRUD 1			SESE 17-151-96	F#: 1784	SOW: PNA	C-O: 358773	C-W: 356426	C-G: 339932	COMP: 5/20/1958
R&LU: 0	0 0	0 0	0 0 0 0	0 0	0 0	0 0	0 0	0 0 0 0	0 0 0 0
Spacing: SSE	0	0	0 0	0	0	0	0	0 0	0 0
	0	0	0 0	0	0	0	0	0 0	0 0
W. C. DODGE 2			SESE 20-151-96	F#: 2045	SOW: PNA	C-O: 67443	C-W: 50657	C-G: 0	COMP: 4/12/1959
J. W. WESTERGAARD B 1			SENE 20-151-96	F#: 2046	SOW: PNA	C-O: 160938	C-W: 385773	C-G: 184081	COMP: 9/18/1960
ANGUS KENNEDY 2			SENE 29-151-96	F#: 2950	SOW: PNA	C-O: 92189	C-W: 157442	C-G: 7271	COMP: 9/19/1961
ANGUS KENNEDY A 1			SESE 29-151-96	F#: 3217	SOW: PNA	C-O: 128643	C-W: 427914	C-G: 181723	COMP: 9/6/1962
W.C. DODGE TRUST ESTATE 1			NWSE 17-151-96	F#: 11391	SOW: PNA	C-O: 43271	C-W: 195399	C-G: 58895	COMP: 11/26/1997
R&LU: 381	0 0	0 0	0 0 0 0	0 0	0 0	0 0	0 0	236 1 0 0	0 0 0 0
Spacing: NSE	0	0	0 0	0	0	0	0	0 0	0 0
	0	0	0 0	0	0	0	0	0 0	0 0
DODGE 34-20HR			SWSE 20-151-96	F#: 14706	SOW: AL	C-O: 42263	C-W: 320620	C-G: 152579	COMP: 5/19/2000
R&LU: 4590	916 31	391 28	619 31 590 30	578 28	570 30	582 31	224 12	0 0 0 0	0 0 0 0
Spacing: ICO	7013	6213	6563 6251	6050	6184	6160	1965	0 0	0 0
	1757	1659	1875 1895	1798	1871	2022	638	143 0	23 0

CONSTRUCTION SERVICE INC.

W. H. KIESON 2			NWNE 32-151-96	F#: 2047	SOW: PNA	C-O: 364331	C-W: 346441	C-G: 146041	COMP: 5/6/1959	
MALLARD PETROLEUM, INC.										
ANGUS KENNEDY A 2			NWSW 29-151-96	F#: 3279	SOW: PNA	C-O: 3504	C-W: 7635	C-G: 0	COMP: 1/17/1963	
PETRO-LEWIS CORP.										
W. C. DODGE A 1			NWSE 17-151-96	F#: 1908	SOW: PNA	C-O: 142131	C-W: 431537	C-G: 8302	COMP: 8/11/1958	
TEXACO INC.										
W. C. DODGE 1			NWSE 20-151-96	F#: 1721	SOW: PNA	C-O: 101845	C-W: 95025	C-G: 0	COMP: 2/16/1958	
W. H. KIESON A 1			SESE 29-151-96	F#: 1754	SOW: PNA	C-O: 79429	C-W: 52805	C-G: 0	COMP: 3/20/1958	
Pool Totals: Oil	916	391	619 590	578	570	582	224	236 0	0 55	4761
Wells: 15 Wtr	7013	6213	6563 6251	6050	6184	6160	1965	0 0	0 0	46399
Gas	1757	1659	1875 1895	1798	1871	2022	638	143 0	23 0	13681

**DIMMICK LAKE - SILURIAN
AMERADA HESS CORPORATION**

W.C. DODGE TRUST ESTATE 1			NWSE 17-151-96	F#: 11391	SOW: PNA	C-O: 23244	C-W: 130710	C-G: 149374	COMP: 4/27/1985
TEXACO INC.									
TEXACO EXCHANGE OIL AND GAS A 1			SENE 17-151-96	F#: 11204	SOW: PNA	C-O: 35789	C-W: 31111	C-G: 127789	COMP: 1/5/1985

Operator-Lease	Jan	Feb	Mar	Apr	May	Jun	Jul	Aug	Sep	Oct	Nov	Dec	2005 Total
----------------	-----	-----	-----	-----	-----	-----	-----	-----	-----	-----	-----	-----	------------

DIMOND - MADISON
BHP PETROLEUM COMPANY, INC.

SWENSON 1			SWSW 10-160-91	F#: 2892	SOW: PNA	C-O: 22186		C-W: 18468	C-G: 0			COMP: 5/29/1961	
-----------	--	--	----------------	----------	----------	------------	--	------------	--------	--	--	-----------------	--

EAGLE OPERATING, INC.

E.- M. STATE 16-1			NENE 16-160-91	F#: 13263	SOW: PNA	C-O: 9888		C-W: 79177	C-G: 4023			COMP: 2/24/1992	
-------------------	--	--	----------------	-----------	----------	-----------	--	------------	-----------	--	--	-----------------	--

DOBSON BUTTE - RED RIVER
WESCO OPERATING, INC.

KOSTELECKY 32-33			SWNE 33-139-96	F#: 9830	SOW: PNA	C-O: 45046		C-W: 146411	C-G: 25753			COMP: 6/28/1987														
R&LU: 1482	194	28	125	27	173	31	149	30	146	31	167	30	147	24	151	31	40	10	182	1	0	0	0	0	1474	
Spacing: E2	517	489	570	591	484	461	451	612	385	64	0	0	0	0	4624											
	117	75	155	90	88	101	88	91	24	110	0	0	0	939												

DOBSON BUTTE - SILURIAN
WESCO OPERATING, INC.

KOSTELECKY 44-29			SESE 29-139-96	F#: 9322	SOW: AL	C-O: 291217		C-W: 6349522	C-G: 128473			COMP: 7/31/1982														
R&LU: 4252	389	31	334	28	332	30	374	30	373	31	346	30	284	24	376	31	348	30	342	27	372	30	366	26	4236	
Spacing: E2	10768	9258	10056	11490	9332	8952	8739	11323	17030	15340	16792	16976	146056													
	172	147	146	165	165	153	125	166	153	151	164	161	1868													

KOSTELECKY 11-33			NWN 33-139-96	F#: 9611	SOW: AL	C-O: 452592		C-W: 6515968	C-G: 186922			COMP: 12/20/1982														
R&LU: 12485	825	31	768	28	713	31	595	25	871	31	854	30	571	27	975	21	1703	30	1566	28	1613	30	1601	31	12655	
Spacing: W2	6997	5522	5029	5965	6144	6373	5571	7868	13596	14727	16181	11424	105397													
	498	464	431	359	527	516	252	589	1029	946	974	967	7552													

KOSTELECKY 32-33			SWNE 33-139-96	F#: 9830	SOW: AL	C-O: 48042		C-W: 570521	C-G: 16344			COMP: 4/13/1983	
Pool Totals: Oil	1214	1102	1045	969	1244	1200	855	1351	2051	1908	1985	1967	16891
Wells: 3 Wtr	17765	14780	15085	17455	15476	15325	14310	19191	30626	30067	32973	28400	251453
Gas	670	611	577	524	692	669	377	755	1182	1097	1138	1128	9420

DODGE - RED RIVER
CONOCO INC.

ENTZE 29 1			SWNW 29-144-90	F#: 7616	SOW: PNA	C-O: 7799		C-W: 13557	C-G: 0			COMP: 11/25/1980	
------------	--	--	----------------	----------	----------	-----------	--	------------	--------	--	--	------------------	--

DOLLAR JOE - STONEWALL
GALAXY OIL OPERATING, L.L.C.

KERBAUGH STATE 1-32			SWSW 32-156-96	F#: 10493	SOW: PNA	C-O: 46995		C-W: 15353	C-G: 131230			COMP: 6/6/1984	
---------------------	--	--	----------------	-----------	----------	------------	--	------------	-------------	--	--	----------------	--

DOLPHIN - BAKKEN
CHESAPEAKE OPERATING, INC.

BAKKEN 1			NENW 32-161-95	F#: 12017	SOW: AL	C-O: 38307		C-W: 4841	C-G: 72230			COMP: 2/13/1995													
R&LU: 1882	196	27	270	27	215	27	0	0	0	0	394	21	285	30	285	31	267	30	257	31	257	31	2169		
Spacing: NW	117	5	6	0	0	0	0	0	134	113	113	73	83	644											
	411	92	606	0	0	0	0	0	692	292	246	0	325	2664											

DOLPHIN - DAWSON BAY
DOLPHIN - DAWSON BAY UNIT
CHESAPEAKE OPERATING, INC.

BAKKEN 1			NENW 32-161-95	F#: 12017	SOW: PNA	C-O: 351424		C-W: 10674	C-G: 1760860			COMP: 11/4/1986	
----------	--	--	----------------	-----------	----------	-------------	--	------------	--------------	--	--	-----------------	--

BERNICE 1			NWSW 29-161-95	F#: 12071	SOW: AL	C-O: 208496		C-W: 116119	C-G: 1218156			COMP: 1/27/1987													
R&LU: 16089	1105	20	1433	28	2191	31	1232	30	750	31	885	30	1871	31	1519	31	1327	30	1299	30	1117	30	1432	31	16161
Spacing: U	2985	3639	6290	5957	5798	5672	5498	5118	4789	4096	4003	4082	57927												
	3840	5113	5327	4527	2728	3171	5191	4551	4297	4418	3547	4180	50890												

MARTIN 1			NESW 32-161-95	F#: 12079	SOW: TA	C-O: 646709		C-W: 13385	C-G: 7759868			COMP: 6/11/1987	
R&LU: 0	0	0	0	0	0	0	0	0	0	0	0	0	0
Spacing: U	0	0	0	0	0	0	0	0	0	0	0	0	0
	0	0	0	0	0	0	0	0	0	0	0	0	0

OSBORNE 1			NWSE 30-161-95	F#: 12086	SOW: AL	C-O: 1201710		C-W: 118404	C-G: 11974789			COMP: 3/26/1987													
R&LU: 11695	407	15	1318	23	683	23	1156	30	1283	31	1050	25	695	20	1271	31	1296	30	737	20	558	20	1056	31	11510
Spacing: U	2642	3462	2909	4206	4760	4114	3114	4751	4213	2515	2826	3947	43459												
	473	1019	948	1637	1904	1961	2057	2263	2010	1334	1220	920	17746												

Operator-Lease	Jan	Feb	Mar	Apr	May	Jun	Jul	Aug	Sep	Oct	Nov	Dec	2005 Total
WSP 21-30			NENW 30-161-95	F#: 12114	SOW: AL	C-O: 489598	C-W: 10228	C-G: 3100129	COMP: 9/10/1987				
R&LU: 8243	639 30	580 28	613 29	574 24	714 30	690 30	691 31	730 31	657 30	732 31	721 30	747 31	8088
Spacing: U	89	4	20	143	133	14	55	13	12	18	61	19	581
	2540	2020	2154	1949	2115	2202	2343	2346	2217	2171	2101	2120	26278
SKOR 1			NENE 2-160-96	F#: 12149	SOW: PNA	C-O: 270992	C-W: 402452	C-G: 1488139	COMP: 9/1/1987				
R&LU: 0	0 0	0 0	0 0	0 0	0 0								0
Spacing: U	0	0	0	0									0
	0	0	0	0									0
FENSTER 1			NENE 31-161-95	F#: 12746	SOW: PNA	C-O: 249257	C-W: 206554	C-G: 1353638	COMP: 9/27/1990				
Unit Totals: Oil	2151	3331	3487	2962	2747	2625	3257	3520	3280	2768	2396	3235	35759
Wells: 7 Wtr	5716	7105	9219	10306	10691	9800	8667	9882	9014	6629	6890	8048	101967
Gas	6853	8152	8429	8113	6747	7334	9591	9160	8524	7923	6868	7220	94914
Pool Totals: Oil	2151	3331	3487	2962	2747	2625	3257	3520	3280	2768	2396	3235	35759
Wells: 7 Wtr	5716	7105	9219	10306	10691	9800	8667	9882	9014	6629	6890	8048	101967
Gas	6853	8152	8429	8113	6747	7334	9591	9160	8524	7923	6868	7220	94914

DOLPHIN - MADISON
CHESAPEAKE OPERATING, INC.

BAKKEN 1			NENW 32-161-95	F#: 12017	SOW: AL	C-O: 11668	C-W: 20444	C-G: 18627	COMP: 8/9/1992				
R&LU: 1803			114 26	144 31	153 30	180 31	281 30	182 30	174 30	160 28	164 31	1552	
Spacing: NW			197	195	210	234	95	73	69	43	53	1169	
			132	46	24	37	493	186	149	113	207	1387	
RIVERS 1			SWNE 29-161-95	F#: 12085	SOW: AL	C-O: 495496	C-W: 2167016	C-G: 324718	COMP: 5/8/1989				
R&LU: 20820	1875 28	1708 28	1848 31	1759 30	1826 31	1713 29	1774 31	1755 31	1706 27	1744 28	1674 30	1370 20	20752
Spacing: NE	5	4	7	10	11	10	10	10	10	13	22	7	119
	1732	1652	1038	859	875	836	882	905	866	864	835	1387	12731
SKOR 1			NENE 2-160-96	F#: 12149	SOW: AL	C-O: 2476	C-W: 2844	C-G: 6214	COMP: 3/12/2005				
R&LU: 2376			241 16	312 30	392 31	249 30	238 31	169 29	254 30	224 29	178 30	219 30	2476
Spacing: NE			495	333	272	243	331	403	185	233	196	153	2844
			364	593	793	807	952	926	905	393	76	405	6214
PRINCE 1-20			SWSW 20-161-95	F#: 15247	SOW: PNA	C-O: 915	C-W: 4090	C-G: 0	COMP: 5/4/2002				
Pool Totals: Oil	1875	1708	2089	2185	2362	2115	2192	2205	2142	2142	2012	1753	24780
Wells: 4 Wtr	5	4	502	540	478	463	575	508	268	315	261	213	4132
Gas	1732	1652	1402	1584	1714	1667	1871	2324	1957	1406	1024	1999	20332

DOLPHIN - SOURIS RIVER
CHESAPEAKE OPERATING, INC.

RIVERS 1			SWNE 29-161-95	F#: 12085	SOW: PNA	C-O: 16512	C-W: 876	C-G: 42170	COMP: 4/3/1987				
DONNYBROOK - MADISON													
B & B OIL FIELD SERVICES, INC.													
PATTERSON 1			NWSE 28-158-86	F#: 6445	SOW: SI	C-O: 41792	C-W: 114524	C-G: 0	COMP: 5/26/1978				
R&LU: 0	0 0	0 0	0 0	0 0	0 0	0 0	0 0	0 0	0 0	0 0	10 7	15 6	25
Spacing: SE	0	0	0	0	0	0	0	0	0	0	90	70	160
	0	0	0	0	0	0	0	0	0	0	0	0	0
PATTERSON 2			SESW 28-158-86	F#: 6580	SOW: SI	C-O: 48850	C-W: 48997	C-G: 0	COMP: 9/9/1978				
R&LU: 0	0 0	0 0	0 0	0 0	0 0	0 0	0 0	0 0	0 0	0 0	0 0	0 0	0
Spacing: SW	0	0	0	0	0	0	0	0	0	0	0	0	0
	0	0	0	0	0	0	0	0	0	0	0	0	0
SANDBERG 1			SWNE 28-158-86	F#: 6581	SOW: SI	C-O: 25769	C-W: 128331	C-G: 0	COMP: 8/14/1978				
R&LU: 0	0 0	0 0	0 0	0 0	0 0	0 0	0 0	0 0	0 0	0 0	10 14	18 6	28
Spacing: NE	0	0	0	0	0	0	0	0	0	0	60	90	150
	0	0	0	0	0	0	0	0	0	0	0	0	0
PATTERSON 3 SWD			SESW 28-158-86	F#: 6621	SOW: PNA	C-O: 5096	C-W: 12518	C-G: 0	COMP: 10/31/1978				

Operator-Lease	Jan	Feb	Mar	Apr	May	Jun	Jul	Aug	Sep	Oct	Nov	Dec	2005 Total
GRACE PETROLEUM CORP.													
FINKE 32-3				NENW 32-158-86	F#: 6386	SOW: PNA	C-O: 28302		C-W: 53586	C-G: 0		COMP: 1/14/1978	
Pool Totals: Oil	0	0	0	0	0	0	0	0	0	0	20	33	53
Wells: 5 Wtr	0	0	0	0	0	0	0	0	0	0	150	160	310
Gas	0	0	0	0	0	0	0	0	0	0	0	0	0
DORE - MADISON													
CONOCO INC.													
KETTERLING 1				SENW 21-151-104	F#: 9860	SOW: PNA	C-O: 3925		C-W: 10730	C-G: 0		COMP: 6/8/1989	
DORE - RED RIVER													
CONOCO INC.													
KETTERLING 1				SENW 21-151-104	F#: 9860	SOW: PNA	C-O: 69817		C-W: 53378	C-G: 191165		COMP: 2/22/1983	
DRY CREEK - MADISON													
WARD-WILLISTON COMPANY													
MCLAIN 1				SWNE 17-160-84	F#: 6471	SOW: AL	C-O: 69620		C-W: 84617	C-G: 0		COMP: 6/11/1978	
R&LU: 2156	152 31	187 28	222 31	189 30	200 30	186 30	103 31	200 31	182 30	113 30	157 30	205 31	2096
Spacing: SNE	200	180	173	220	270	160	180	320	165	130	131	137	2266
	0	0	0	0	0	0	0	0	0	0	0	0	0
DUBLIN - MADISON													
BERCO RESOURCES, INC.													
GAFKJEN STATE 1-36				SESW 36-158-100	F#: 13472	SOW: PNA	C-O: 10578		C-W: 43858	C-G: 3829		COMP: 2/3/1993	
DEKALB ENERGY CO.													
STATE GAFKJEN 1				SESE 36-158-100	F#: 10329	SOW: PNA	C-O: 6238		C-W: 8624	C-G: 2921		COMP: 11/4/1984	
NANCE PETROLEUM CORPORATION													
CURRAN 1 1				NENW 1-157-100	F#: 11490	SOW: AL	C-O: 295308		C-W: 256399	C-G: 171190		COMP: 6/25/1985	
R&LU: 9307	770 31	702 28	753 30	722 30	763 31	732 30	778 31	781 31	761 30	774 31	783 24	1109 31	9428
Spacing: NW	644	670	556	595	616	571	644	577	610	596	684	998	7761
	434	392	419	420	434	420	434	433	420	434	291	433	4964
WESTPORT OIL & GAS COMPANY, L.P.													
EIDSVOOG 1				CNE 1-157-100	F#: 10893	SOW: AL	C-O: 242224		C-W: 64405	C-G: 19547		COMP: 8/18/1984	
R&LU: 4008	161 13	332 16	401 30	346 30	358 31	339 30	383 31	387 31	352 30	359 29	340 30	346 31	4104
Spacing: NE	120	237	363	346	380	373	300	315	308	358	311	314	3725
	8	16	23	21	23	22	20	21	20	22	20	20	236
WESTERSO 13-6				NWSW 6-157-99	F#: 11290	SOW: AL	C-O: 261941		C-W: 68063	C-G: 77812		COMP: 6/15/1990	
R&LU: 7810	709 31	640 27	691 31	670 30	689 31	672 30	681 31	660 31	643 30	693 31	652 30	655 29	8055
Spacing: SW	484	403	471	670	452	460	464	483	433	464	454	466	5704
	232	232	232	232	232	232	205	198	193	206	194	193	2581
WILLISTON INDUSTRIAL SUPPLY CORPORATION													
HOFF 33-1				NWSE 1-157-100	F#: 12638	SOW: AL	C-O: 85692		C-W: 167719	C-G: 14550		COMP: 7/16/1989	
R&LU: 2728	132 12	249 28	223 31	214 30	159 25	273 21	225 31	229 30	250 30	262 31	233 30	261 31	2710
Spacing: SE	359	526	558	543	373	549	847	766	831	833	696	698	7579
	0	0	0	0	0	0	0	0	0	0	0	0	0
Pool Totals: Oil	1772	1923	2068	1952	1969	2016	2067	2057	2006	2088	2008	2371	24297
Wells: 6 Wtr	1607	1836	1948	2154	1821	1953	2255	2141	2182	2251	2145	2476	24769
Gas	674	640	674	673	689	674	659	652	633	662	505	646	7781
DUBLIN - RED RIVER													
DEKALB ENERGY CO.													
STATE GAFKJEN 1				SESE 36-158-100	F#: 10329	SOW: PNA	C-O: 5385		C-W: 5678	C-G: 5442		COMP: 2/1/1984	

Operator-Lease Jan Feb Mar Apr May Jun Jul Aug Sep Oct Nov Dec 2005 Total

DUCK CREEK - LODGEPOLE

DUCK CREEK - LODGEPOLE UNIT

CONOCOPHILLIPS COMPANY

DUCK CREEK UNIT	1-2			NWNE	2-139-97	F#:	13754	SOW:	F	C-O:	1351968	C-W:	2725159	C-G:	905870	COMP:	3/25/1995
R&LU:	52360	5682 31	5535 28	573 31	4379 30	5284 31	4899 30	5138 31	4300 26	4845 30	2917 26	3612 30	4984 31				52148
Spacing:	U	22320	21840	6240	21120	30070	27900	29760	24463	30900	19240	24600	27590				286043
		3740	3832	366	2782	4054	3844	4040	3325	3866	2119	2674	3854				38496

DUCK CREEK UNIT	1-35			SESW	35-140-97	F#:	13764	SOW:	WI	C-O:	25586	C-W:	28003	C-G:	13035	COMP:	5/4/1995
Unit Totals:	Oil	5682	5535	573	4379	5284	4899	5138	4300	4845	2917	3612	4984				52148
Wells: 2	Wtr	22320	21840	6240	21120	30070	27900	29760	24463	30900	19240	24600	27590				286043
	Gas	3740	3832	366	2782	4054	3844	4040	3325	3866	2119	2674	3854				38496
Pool Totals:	Oil	5682	5535	573	4379	5284	4899	5138	4300	4845	2917	3612	4984				52148
Wells: 2	Wtr	22320	21840	6240	21120	30070	27900	29760	24463	30900	19240	24600	27590				286043
	Gas	3740	3832	366	2782	4054	3844	4040	3325	3866	2119	2674	3854				38496

DUTCH HENRY BUTTE - BAKKEN

CONTINENTAL RESOURCES, INC.

ELEANORE	1-5			SWSW	5-140-97	F#:	15609	SOW:	AL	C-O:	12947	C-W:	10047	C-G:	0	COMP:	10/28/2004
R&LU:	6789	1130 25	988 28	674 20	594 30	513 31	505 30	462 31	408 26	367 27	364 31	337 30	335 31				6677
Spacing:	2SEC	1133	907	493	212	303	368	262	259	181	212	173	155				4658
		0	0	0	0	0	0	0	0	0	0	0	0				0

EAGLE NEST - RED RIVER

RITTER, LABER & ASSOCIATES, INC.

BIA HALE	1-7			NESE	7-148-94	F#:	9710	SOW:	F	C-O:	47949	C-W:	4190	C-G:	140019	COMP:	3/15/1983
R&LU:	0	2 4	3 4	4 4	2 4	3 4	3 4	2 1	3 4	22 1	1 1	2 4	3 4				50
Spacing:	E2	0	0	0	0	0	0	0	0	0	0	0	0				0
		4	8	11	5	8	8	5	8	58	3	5	8				131

EAST FORK - MADISON

BILL BARRETT CORPORATION

MOEN	12-2H			SWNW	2-155-99	F#:	15533	SOW:	AL	C-O:	27196	C-W:	33458	C-G:	2593	COMP:	4/18/2004
R&LU:	12559	1278 31	1112 28	1206 31	1134 30	1151 31	1071 30	1054 31	1035 31	974 30	1074 31	950 30	926 31				12965
Spacing:	ICO	1328	1192	1357	1259	1158	980	1044	1024	1078	853	826	927				13026
		89	81	149	144	149	144	149	149	144	149	144	149				1640

METZGER-ROBINSON	24-29H			SESW	29-156-100	F#:	15610	SOW:	AL	C-O:	16760	C-W:	8069	C-G:	1032	COMP:	9/25/2004
R&LU:	12509	1224 30	1075 28	1190 31	1116 30	1096 31	1043 28	1085 31	1061 31	977 30	1007 31	850 26	936 31				12660
Spacing:	W2	479	420	441	370	371	388	433	299	283	326	247	330				4387
		56	57	105	63	65	59	65	65	63	65	55	65				783

BOWERS OIL & GAS, INC.

NELSON	44-25			SESE	25-156-100	F#:	11996	SOW:	AL	C-O:	118424	C-W:	6242	C-G:	64961	COMP:	11/5/1986
R&LU:	2649	265 27	194 28	226 31	210 30	196 31	194 30	222 31	194 30	144 26	187 29	174 28	160 31				2366
Spacing:	SE	24	21	43	28	28	21	4	2	63	53	17	16				320
		124	83	130	158	155	143	159	149	130	127	79	85				1522

NELSON	11-25			NWN	25-156-100	F#:	12060	SOW:	AL	C-O:	99202	C-W:	9354	C-G:	156808	COMP:	12/20/1986
R&LU:	1547	104 25	140 28	119 31	138 30	114 31	104 28	46 19	100 18	197 30	93 31	164 30	122 31				1441
Spacing:	NW	8	13	16	8	0	4	2	86	55	13	2	35				242
		508	545	570	574	564	533	527	476	616	562	510	520				6505

NELSON	32-25			SWNE	25-156-100	F#:	12096	SOW:	AL	C-O:	97056	C-W:	8616	C-G:	157686	COMP:	4/7/1987
R&LU:	2384	171 31	158 28	143 27	134 19	259 31	199 30	194 31	182 31	193 30	176 31	162 30	157 31				2128
Spacing:	NE	14	18	30	33	37	34	35	19	31	22	17	9				299
		238	221	253	182	339	346	352	353	338	309	252	333				3516

BURNETT ENERGY INC.

ARTHUR SMITH	32-28			SWNE	28-156-100	F#:	11933	SOW:	AL	C-O:	103900	C-W:	26231	C-G:	64482	COMP:	4/2/1986
R&LU:	950	98 13	89 12	91 20	82 20	83 16	103 17	80 15	96 21	74 13	92 27	96 14	84 15				1068
Spacing:	NE	111	124	129	126	154	154	136	155	130	156	146	122				1643
		80	77	85	144	88	89	236	127	115	118	96	66				1321

Operator-Lease	Jan	Feb	Mar	Apr	May	Jun	Jul	Aug	Sep	Oct	Nov	Dec	2005 Total
CITATION OIL & GAS CORP.													
METZGER 1-28			NESE 28-156-100		F#: 10983	SOW: PNA	C-O: 231813		C-W: 18929	C-G: 107446		COMP: 9/1/1984	
ARTHUR SMITH 22-28			SENW 28-156-100		F#: 11242	SOW: AL	C-O: 154685		C-W: 34767	C-G: 100617		COMP: 11/18/1987	
R&LU: 1641	164 31	113 28	135 27	132 30	148 31	138 30	140 31	131 31	152 30	116 31	116 30	137 31	1622
Spacing: NW	90	84	78	83	97	96	92	79	117	118	82	74	1090
	385	321	389	410	424	387	395	326	368	344	328	384	4461
ALEXANDER 42-22			SENE 22-156-100		F#: 11941	SOW: AL	C-O: 144879		C-W: 28394	C-G: 250238		COMP: 3/17/1987	
R&LU: 1230	104 31	105 28	117 27	106 30	115 31	109 30	107 31	97 31	97 30	98 31	105 30	110 30	1270
Spacing: NE	110	93	85	85	95	82	90	94	85	89	87	85	1080
	1143	1035	1160	1192	1175	1123	1207	1118	1112	1101	929	995	13290
CHRISTOPHERSON 14-30			SWSW 30-156-99		F#: 11949	SOW: AL	C-O: 352710		C-W: 9781	C-G: 288699		COMP: 5/6/1986	
R&LU: 3412	309 31	284 28	304 31	259 22	304 31	291 30	292 31	293 31	287 30	283 31	281 30	283 31	3470
Spacing: SW	48	25	54	45	60	48	60	51	52	53	47	46	589
	186	193	219	252	205	267	261	250	252	205	223	204	2717
STRANG TRUST 34-30			SWSE 30-156-99		F#: 12067	SOW: AL	C-O: 280918		C-W: 17271	C-G: 249647		COMP: 1/2/1987	
R&LU: 4467	397 14	429 28	441 31	392 28	367 31	390 30	370 31	363 31	363 30	365 31	329 30	382 31	4588
Spacing: SE	166	136	95	88	107	106	73	76	77	66	64	64	1118
	213	352	372	394	373	358	345	352	358	349	367	350	4183
NELSON 23-25			NESW 25-156-100		F#: 12069	SOW: PNA	C-O: 29023		C-W: 10247	C-G: 35101		COMP: 7/21/1987	
WESTPHAL 11-32			NWN 32-156-99		F#: 12098	SOW: AL	C-O: 194785		C-W: 15492	C-G: 240806		COMP: 7/25/1987	
R&LU: 1715	142 31	125 28	142 31	137 30	140 31	121 28	130 31	124 31	126 30	188 31	117 30	177 30	1669
Spacing: NW	75	70	89	76	87	86	79	72	74	46	51	132	937
	236	247	310	393	388	319	205	351	238	161	172	161	3181
THOM 12-30			SWNW 30-156-99		F#: 12099	SOW: PNA	C-O: 60922		C-W: 4484	C-G: 55603		COMP: 4/7/1987	
BACKEN 42-33			SENE 33-156-99		F#: 12108	SOW: PNA	C-O: 96042		C-W: 11673	C-G: 89556		COMP: 5/21/1987	
WESTPHAL 31-32			NWNE 32-156-99		F#: 12115	SOW: AL	C-O: 246385		C-W: 19158	C-G: 248730		COMP: 7/16/1989	
R&LU: 5090	452 31	432 28	438 31	406 27	499 30	401 30	432 31	407 29	457 30	418 31	396 30	468 31	5206
Spacing: NE	59	67	62	59	86	62	66	58	69	53	59	58	758
	508	479	516	498	537	503	553	516	476	440	432	415	5873
BRYANT 34-24			SWSE 24-156-100		F#: 12143	SOW: AL	C-O: 80038		C-W: 7134	C-G: 193319		COMP: 8/23/1987	
R&LU: 1414	77 19	179 14	109 27	145 30	129 31	115 30	131 31	119 31	104 30	106 31	99 30	102 31	1415
Spacing: SE	0	42	0	51	30	18	20	0	0	14	15	14	204
	612	579	772	766	742	712	818	782	727	717	576	726	8529
HOLDREDGE 43-33			NESE 33-156-99		F#: 12144	SOW: PNA	C-O: 92399		C-W: 11359	C-G: 84105		COMP: 8/1/1987	
R&LU: 654	130 31	125 28	131 31	121 30	47 12	0 0	0 0	0 0	0 0	0 0	0 0	0 0	554
Spacing: SE	28	17	26	35	10	0	0	0	0	0	0	0	116
	168	155	159	167	66	9	14	49	18	0	0	0	805
CARPENTER 22-33			SENW 33-156-99		F#: 12182	SOW: AL	C-O: 214946		C-W: 26104	C-G: 168586		COMP: 12/15/1987	
R&LU: 2529	229 31	205 28	213 31	189 30	249 31	228 30	236 31	217 31	240 30	202 31	189 30	253 31	2650
Spacing: NW	97	86	91	78	123	129	121	103	94	91	71	96	1180
	271	261	211	268	324	262	283	262	355	331	302	360	3490
IRGENS 43-22			NESE 22-156-100		F#: 12254	SOW: AL	C-O: 126563		C-W: 8605	C-G: 206111		COMP: 12/1/1987	
R&LU: 2059	183 31	165 28	178 27	180 30	186 31	177 30	176 31	157 31	184 30	213 31	62 11	0 0	1861
Spacing: SE	0	0	13	30	0	0	14	0	46	13	0	0	116
	598	527	572	576	530	540	556	489	598	577	405	95	6063
A. BJELLA 24-34			SESW 34-156-99		F#: 12255	SOW: AL	C-O: 317059		C-W: 10812	C-G: 261448		COMP: 12/8/1987	
R&LU: 6787	611 31	527 28	579 31	537 30	575 31	532 30	562 31	559 31	539 30	564 31	525 30	543 31	6653
Spacing: SW	22	0	0	22	18	0	0	9	0	8	0	0	79
	479	616	671	669	684	618	631	659	644	627	617	658	7573

Operator-Lease	Jan	Feb	Mar	Apr	May	Jun	Jul	Aug	Sep	Oct	Nov	Dec	2005 Total
CONDOR PETROLEUM, INC.													
HEIPLER 31-22			SENW 31-156-99	F#: 8861	SOW: AL	C-O: 202522	C-W: 49198	C-G: 95310	COMP: 9/8/1985				
R&LU: 810	79 12	80 14	68 12	76 14	57 11	78 13	72 14	60 13	63 13	72 13	44 9	0 0	749
Spacing: N2	420	368	338	385	300	387	357	406	406	365	199	0	3931
	0	0	0	0	0	0	0	0	0	0	0	0	0
DEKALB ENERGY CO.													
NELSON 1-23			NWN 23-156-100	F#: 11139	SOW: PNA	C-O: 100051	C-W: 12830	C-G: 69194	COMP: 12/18/1984				
ENCORE OPERATING, L.P.													
ARTHUR SMITH 42-29			E2NE 29-156-100	F#: 12313	SOW: AL	C-O: 176260	C-W: 13960	C-G: 119834	COMP: 1/23/1988				
R&LU: 7061	737 31	605 28	627 31	636 30	600 31	595 30	550 31	617 31	571 30	504 31	474 30	527 31	7043
Spacing: NE	50	34	36	54	81	71	45	60	0	0	28	31	490
	1386	1019	968	932	1013	1012	1046	1034	809	809	709	906	11643
ENTERPRISE ENERGY, INC.													
NELSON BROS. 14-24			SWSW 24-156-100	F#: 12112	SOW: PNA	C-O: 34879	C-W: 2700	C-G: 48518	COMP: 5/21/1987				
FAITH DRILLING, INC.													
THOM 23-31			NESW 31-156-99	F#: 11950	SOW: PNA	C-O: 326	C-W: 5993	C-G: 0	COMP: 5/18/1986				
KOCH INDUSTRIES, INC.													
HIEPLER 31-32			SWNE 31-156-99	F#: 11861	SOW: PNA	C-O: 60804	C-W: 33786	C-G: 27636	COMP: 3/1/1986				
LADD PETROLEUM CORP.													
HIEPLER 43-31			NESE 31-156-99	F#: 12161	SOW: PNA	C-O: 711	C-W: 5712	C-G: 272	COMP: 10/6/1987				
MEPNA													
JOHNSON 27-22			SENW 27-156-100	F#: 11229	SOW: PNA	C-O: 5796	C-W: 33949	C-G: 1530	COMP: 1/31/1985				
MISSOURI BREAKS OIL & GAS, INC.													
NELSON 42-36			SENE 36-156-100	F#: 11954	SOW: PNA	C-O: 69792	C-W: 37367	C-G: 37386	COMP: 5/10/1986				
PRAIRIE PRODUCTION, INC.													
ISAKSON 32-23			SWNE 23-156-100	F#: 11937	SOW: AL	C-O: 96860	C-W: 5985	C-G: 252403	COMP: 3/18/1986				
R&LU: 614	124 27	50 19	48 18	75 24	83 29	71 26	58 24	52 25	43 24	45 23	24 14	60 26	733
Spacing: NE	5	10	22	20	12	7	8	5	7	8	6	2	112
	858	630	949	969	1006	856	839	712	862	722	600	926	9929
WILLISTON INDUSTRIAL SUPPLY CORPORATION													
IRGENS 1-27			NESW 27-156-100	F#: 10646	SOW: PNA	C-O: 156146	C-W: 42573	C-G: 73725	COMP: 5/27/1984				
HARMON 1-26			SWSW 26-156-100	F#: 10931	SOW: PNA	C-O: 96635	C-W: 67562	C-G: 50005	COMP: 8/7/1984				
BJELLA 22-34			SENW 34-156-99	F#: 12170	SOW: PNA	C-O: 21148	C-W: 8510	C-G: 19178	COMP: 9/12/1987				
ZENERGY, INC													
IRGENS 3-27			NESE 27-156-100	F#: 11098	SOW: AL	C-O: 236615	C-W: 51977	C-G: 115468	COMP: 10/16/1984				
R&LU: 2346	189 8	247 28	257 31	208 30	225 31	195 30	210 31	189 27	201 30	198 31	178 26	61 15	2358
Spacing: ICO	237	403	348	325	322	312	307	262	298	310	270	83	3477
	126	196	44	264	266	125	285	313	363	405	234	122	2743
NELSON 33-23			NWSE 23-156-100	F#: 11993	SOW: AL	C-O: 166947	C-W: 8961	C-G: 350120	COMP: 7/26/1986				
R&LU: 2806	172 12	273 28	324 31	268 30	282 31	77 18	73 6	282 28	259 28	296 31	264 28	258 31	2828
Spacing: SE	5	48	32	22	32	12	27	17	35	40	28	20	318
	1749	1874	2123	2002	2033	1385	983	2546	2082	2070	1655	1701	22203
ISAKSON 12-24			SWNW 24-156-100	F#: 12038	SOW: AL	C-O: 75082	C-W: 11843	C-G: 155010	COMP: 11/15/1986				
R&LU: 546	40 12	20 17	41 17	29 15	78 19	26 18	40 17	27 22	118 19	1 7	0 0	214 14	634
Spacing: NW	33	18	15	8	13	8	40	27	190	7	0	232	591
	227	558	613	569	624	600	685	497	580	440	337	738	6468
MORROW 21-3			NENW 3-155-99	F#: 12327	SOW: AL	C-O: 94005	C-W: 10594	C-G: 96800	COMP: 2/11/1988				
R&LU: 2507	252 26	186 28	191 31	195 30	192 31	175 30	172 31	159 28	166 30	184 30	169 30	170 31	2211
Spacing: NW	80	45	42	35	42	48	18	42	33	42	32	32	491
	221	57	162	225	305	263	220	159	247	190	116	33	2198

Operator-Lease	Jan	Feb	Mar	Apr	May	Jun	Jul	Aug	Sep	Oct	Nov	Dec	2005 Total
MOEN 31-3			NWNE 3-155-99		F#: 12404 SOW: AL	C-O: 62728		C-W: 31452	C-G: 55841	COMP: 5/18/1988			
R&LU: 2280	193 23	229 28	200 28	157 12	152 20	221 24	219 31	197 27	193 30	185 21	211 30	198 31	2355
Spacing: E2	268	285	257	208	203	285	282	253	259	202	282	270	3054
	234	235	279	180	215	287	322	282	283	204	282	298	3101
BERGER 1-22H			SESW 22-156-100		F#: 14614 SOW: AL	C-O: 97979		C-W: 16427	C-G: 260827	COMP: 5/12/1997			
R&LU: 3639	638 30	110 18	299 27	274 25	255 31	324 30	466 28	367 31	244 30	303 29	178 30	287 31	3745
Spacing: W2	80	88	210	23	93	40	478	92	25	123	5	45	1302
	1675	787	1235	1366	1243	1597	1684	1476	1365	1508	1258	1578	16772
SANDBERG 1-21H			SWSE 21-156-100		F#: 14659 SOW: AL	C-O: 116618		C-W: 27196	C-G: 117243	COMP: 8/23/1997			
R&LU: 4841	484 31	388 28	458 31	392 30	447 31	405 30	442 31	380 31	379 30	417 31	398 30	401 31	4991
Spacing: SEC	128	88	112	87	112	92	135	73	110	123	95	115	1270
	1452	1293	1338	1332	1401	1379	1505	1403	1394	1452	1231	1320	16500
TOMMY 1-20H			SESE 20-156-100		F#: 14707 SOW: AL	C-O: 45737		C-W: 99548	C-G: 7740	COMP: 9/6/1997			
R&LU: 4209	438 31	318 28	397 31	390 30	387 30	350 30	322 31	325 26	351 30	351 31	364 30	394 31	4387
Spacing: SEC	570	327	448	452	463	372	342	328	413	362	415	548	5040
	0	0	0	0	0	0	0	0	0	0	0	0	0
Pool Totals: Oil	9284	7963	8672	8118	8416	7733	7881	7790	7696	7738	6919	7410	95620
Wells: 42 Wtr	4535	4122	4469	4095	4134	3842	4308	3692	4030	3556	3091	3386	47260
Gas	13822	12478	14354	14689	14914	13916	14325	14895	14537	13982	11909	13188	167009

EAST GOOSE LAKE - MADISON
BILL BARRETT CORPORATION

KITTELSON A-1			NESW 35-162-103		F#: 4391 SOW: AL	C-O: 290906		C-W: 1714267	C-G: 68623	COMP: 4/1/1968			
R&LU: 5507	578 31	518 28	565 31	184 12	540 31	455 25	59 4	581 31	550 30	588 31	520 30	424 25	5562
Spacing: SW	5491	4867	4916	1736	4706	4342	598	5071	5003	5228	4621	3836	50415
	149	134	149	58	149	120	19	149	144	149	144	120	1484

EAST NEWBURG - SPEARFISH
AMERADA HESS CORPORATION

J. O. SCORE TRACT 1 1 NESE 36-162-79 F#: 3642 SOW: PNA C-O: 2259 C-W: 11968 C-G: 0 COMP: 8/18/1964

EAST TIOGA - MADISON
AMERADA HESS CORPORATION

CLIFFORD RICE 1			NENW 23-158-94		F#: 237 SOW: PNA	C-O: 63366		C-W: 91442	C-G: 0	COMP: 1/27/1953			
E. H. LEE 1			SWNE 22-158-94		F#: 611 SOW: PNA	C-O: 88989		C-W: 67741	C-G: 0	COMP: 7/11/1954			
MINNIE LEE 1			NESW 22-158-94		F#: 727 SOW: PNA	C-O: 4738		C-W: 25352	C-G: 0	COMP: 6/3/1955			
E. H. LEE 2			SWNW 23-158-94		F#: 782 SOW: PNA	C-O: 89718		C-W: 212377	C-G: 0	COMP: 1/2/1955			

FLYING J EXPLORATION & PRODUCTION, INC.

NORTH DAKOTA "G" 1			NESE 16-158-94		F#: 584 SOW: PNA	C-O: 102846		C-W: 149341	C-G: 0	COMP: 6/7/1954			
JOHN SKAAR 1			NESW 15-158-94		F#: 664 SOW: PNA	C-O: 171222		C-W: 58004	C-G: 0	COMP: 11/3/1954			
R&LU: 0					0 0								0
Spacing:					0								0
					0								0

ALBERT ERICKSON 2			NENE 22-158-94		F#: 747 SOW: PNA	C-O: 116828		C-W: 55674	C-G: 0	COMP: 4/18/1955			
A. TORGERSON 1			SWNW 15-158-94		F#: 801 SOW: PNA	C-O: 116833		C-W: 191508	C-G: 0	COMP: 3/22/1955			
H. JOHNSON 1			SWSW 14-158-94		F#: 992 SOW: PNA	C-O: 146446		C-W: 130829	C-G: 0	COMP: 12/26/1955			

FLYING J OIL & GAS, INC.

ALBERT ERICKSON 1			SWSE 15-158-94		F#: 565 SOW: PNA	C-O: 316286		C-W: 558974	C-G: 68708	COMP: 5/4/1954			
Pool Totals: Oil	0				0								0
Wells: 10 Wtr	0				0								0
Gas	0				0								0

EDEN VALLEY - MADISON
BRITISH-AMERICAN OIL PRODUCING CO.

JULIE VAN DEERVE 1 SWSE 15-163-84 F#: 2609 SOW: PNA C-O: 3583 C-W: 19152 C-G: 968 COMP: 3/26/1960

Operator-Lease	Jan	Feb	Mar	Apr	May	Jun	Jul	Aug	Sep	Oct	Nov	Dec	2005 Total
CLYDE W. JONES													
JULIE VAN DEFRUE 1-A			SWSE	15-163-84	F#: 3173	SOW: PNA	C-O: 6193		C-W: 38213	C-G: 0		COMP: 6/26/1962	
JULIE VAN DEFRUE 2			NESE	15-163-84	F#: 3212	SOW: PNA	C-O: 6649		C-W: 84877	C-G: 0		COMP: 9/24/1962	
EAGLE OPERATING, INC.													
SHONG ET AL 1			NESW	23-163-84	F#: 4724	SOW: AL	C-O: 167216		C-W: 860644	C-G: 0		COMP: 8/17/1969	
R&LU: 4071	299	23 354	27 383	31 354	30 367	31 561	30 160	30 355	31 342	30 355	30 341	30 356	31 4227
Spacing: ESW	1932	2268	2604	2520	2604	2520	2520	2604	2520	2604	2520	2604	29820
	0	0	0	0	0	0	0	0	0	0	0	0	0
LOHSE ET AL 1			SWNW	23-163-84	F#: 4765	SOW: AL	C-O: 171483		C-W: 991629	C-G: 0		COMP: 10/2/1969	
R&LU: 1346	126	31 118	27 137	31 128	29 108	30 122	29 112	30 127	31 85	30 113	31 117	29 0	30 1293
Spacing: WNW	5115	4455	4950	2929	3030	2929	3131	3131	3030	3131	2929	3131	41891
	0	0	0	0	0	0	0	0	0	0	0	0	0
LOHSE 1			NENW	23-163-84	F#: 4778	SOW: AL	C-O: 75992		C-W: 767960	C-G: 0		COMP: 12/1/1969	
R&LU: 3473	284	30 276	28 298	30 299	30 261	31 294	30 261	30 286	30 186	30 275	31 282	30 394	31 3396
Spacing: ENW	4830	4508	4991	1800	1860	1800	1800	1800	1800	1860	1800	1860	30709
	0	0	0	0	0	0	0	0	0	0	0	0	0
BERGLOF 1-A			SWSW	14-163-84	F#: 11910	SOW: AL	C-O: 12969		C-W: 167672	C-G: 0		COMP: 2/19/1986	
R&LU: 1004	103	31 73	27 112	31 111	30 68	29 97	30 169	31 80	31 91	30 88	30 90	30 90	31 1172
Spacing: SSW	1488	1248	1488	4950	4785	4950	5115	5115	4950	4950	4950	5115	49104
	0	0	0	0	0	0	0	0	0	0	0	0	0
EARL SCHWARTZ CO.													
MATT HEFTER ET AL 1			SENW	27-163-84	F#: 7491	SOW: PNA	C-O: 311		C-W: 8882	C-G: 0		COMP: 3/24/1980	
Pool Totals: Oil	812	821	930	892	804	1074	702	848	704	831	830	840	10088
Wells: 8 Wtr	13365	12479	14033	12199	12279	12199	12566	12650	12300	12545	12199	12710	151524
Gas	0	0	0	0	0	0	0	0	0	0	0	0	0
EDGE - DUPEROW													
TEXACO INC.													
OSCAR JONSRUD 1			NENW	5-151-96	F#: 11198	SOW: PNA	C-O: 9701		C-W: 3949	C-G: 17014		COMP: 10/18/1985	
EDGE - MADISON													
AMERADA HESS CORPORATION													
HARLEY OLSON 1			NESW	5-151-96	F#: 11401	SOW: PNA	C-O: 78398		C-W: 149606	C-G: 126374		COMP: 6/18/1985	
EDGE - SILURIAN													
TEXACO INC.													
OSCAR JONSRUD 1			NENW	5-151-96	F#: 11198	SOW: PNA	C-O: 4574		C-W: 34341	C-G: 11421		COMP: 1/30/1985	
EIDSVOLD - MADISON													
VERN O. LUND													
TARALSETH 1-15			NWSE	15-162-79	F#: 5134	SOW: PNA	C-O: 6783		C-W: 28999	C-G: 0		COMP: 12/8/1971	
EIGHTMILE - MADISON													
BROCHAT ENGINEERING & MANAGEMENT SERVICES, INC.													
AUNE 1-36			SESE	36-153-103	F#: 9738	SOW: AL	C-O: 121640		C-W: 367684	C-G: 129796		COMP: 11/13/1982	
R&LU: 3189	324	31 263	28 302	31 42	4 400	29 313	30 318	31 332	31 175	12 337	30 285	30 302	31 3393
Spacing: SE	1053	983	1071	121	1164	1109	1107	1182	552	1212	1095	1126	11775
	267	437	403	69	488	497	154	306	133	475	313	359	3901
MARSHALL & WINSTON, INC.													
TRENTON STATE 1			SESW	36-153-103	F#: 12352	SOW: PNA	C-O: 9671		C-W: 77807	C-G: 8865		COMP: 4/16/1988	
PAUL RANKIN INC.													
OYLOE STATE FEDERAL 1			SWNW	3-152-103	F#: 11498	SOW: AL	C-O: 222009		C-W: 165134	C-G: 96064		COMP: 7/26/1985	
R&LU: 6608	0	4 414	15 697	25 855	24 724	21 706	19 590	20 633	20 709	19 40	3 671	20 684	17 6723
Spacing: SW	3	364	468	646	424	362	576	611	344	30	680	374	4882
	6	11	55	87	90	138	82	52	104	104	18	24	771

Operator-Lease	Jan	Feb	Mar	Apr	May	Jun	Jul	Aug	Sep	Oct	Nov	Dec	2005 Total
CLARENCE JOHNSRUD 1-3			LT 5	3-152-103	F#: 9518	SOW: AL	C-O: 284233	C-W: 327518	C-G: 170863	COMP: 7/29/1982			
R&LU: 4387	163 31	330 28	449 31	365 30	365 29	366 30	409 26	440 30	349 29	299 19	476 28	417 26	4428
Spacing: NW	1065	927	1289	1213	1008	980	1198	1141	1062	1367	1628	1254	14132
	3	6	48	14	42	47	35	14	25	143	168	28	573
V. J. OSTER 1			SWNE	3-152-103	F#: 9991	SOW: TA	C-O: 71911	C-W: 132582	C-G: 89869	COMP: 4/18/1983			
R&LU: 0	0 0	0 0	0 0	0 0	0 0	0 0	0 0	0 0	0 0	0 0	0 0	0 0	0
Spacing: NE	0	0	0	0	0	0	0	0	0	0	0	0	0
	0	0	0	0	0	0	0	0	0	0	0	0	0
GRACE OYLOE 1-4			NWSE	4-152-103	F#: 10080	SOW: AL	C-O: 118834	C-W: 188863	C-G: 30149	COMP: 5/23/1984			
R&LU: 653	0 0	70 16	50 21	42 20	33 7	0 0	0 0	0 0	0 0	124 8	265 30	213 26	797
Spacing: SE	0	324	224	153	52	0	0	0	0	464	974	663	2854
	0	0	0	0	0	0	0	0	0	0	0	0	0
BERGSTROM FEDERAL STATE 1			CSE	3-152-103	F#: 11495	SOW: AL	C-O: 114251	C-W: 337247	C-G: 46070	COMP: 9/30/1985			
R&LU: 2213	299 22	103 16	188 24	128 24	95 14	550 26	38 19	238 19	312 23	167 16	134 12	194 12	2446
Spacing: SE	1069	779	689	566	548	1355	1528	1420	1609	1416	802	906	12687
	0	0	0	0	0	0	0	0	0	0	0	0	0
OYLOE STATE 1			NWNE	9-152-103	F#: 11775	SOW: AL	C-O: 225059	C-W: 225251	C-G: 93026	COMP: 12/28/1985			
R&LU: 7022	649 31	569 28	614 31	559 27	604 31	518 27	592 31	600 31	561 29	589 29	554 29	630 30	7039
Spacing: NE	1025	847	865	516	539	477	562	564	466	670	525	733	7789
	2	16	5	13	13	0	0	0	0	0	0	74	123
RITTER, LABER & ASSOCIATES, INC.													
HOUSTON 41-4			NENE	4-152-103	F#: 9784	SOW: AL	C-O: 119933	C-W: 295390	C-G: 72554	COMP: 11/6/1982			
R&LU: 1588	149 31	127 28	134 31	121 30	136 27	141 30	145 31	132 31	131 30	133 31	123 30	140 31	1612
Spacing: NE	855	788	876	779	1069	1104	737	924	845	905	613	779	10274
	112	127	139	138	133	130	142	157	147	145	110	121	1601
SAMEDAN OIL CORPORATION													
SANDVIK 11-1			NWN	1-152-103	F#: 11636	SOW: PNA	C-O: 64546	C-W: 170056	C-G: 16116	COMP: 9/21/1985			
Pool Totals: Oil	1584	1876	2434	2112	2357	2594	2092	2375	2237	1689	2508	2580	26438
Wells: 10 Wtr	5070	5012	5482	3994	4804	5387	5708	5842	4878	6064	6317	5835	64393
Gas	390	597	650	321	766	812	413	529	409	867	609	606	6969
ELAND - LODGEPOLE													
PETROSEARCH OPERATING COMPANY, L.L.C.													
PETROX CONOCO-GRUMAN 18 1			NE SE	18-139-96	F#: 14141	SOW: F	C-O: 231144	C-W: 6993	C-G: 116098	COMP: 11/11/2003			
R&LU: 37969	6390 31	2989 17	5982 26	5858 30	5065 31	4605 30	1081 21	3306 20	1533 20	1052 15	0 0	0 0	37861
Spacing: ICO	1101	901	55	61	60	57	61	65	58	36	0	0	2455
	2578	1552	2623	2955	3101	2523	1034	1580	771	383	0	0	19100
ELAND - LODGEPOLE UNIT													
WESTPORT OIL & GAS COMPANY, L.P.													
KNOPIK 1-11			NWN	11-139-97	F#: 13715	SOW: AL	C-O: 983251	C-W: 2005487	C-G: 560539	COMP: 12/22/1994			
R&LU: 80958	8389 31	7314 27	7942 31	7299 30	5866 24	5399 29	6501 30	5966 26	6724 29	6586 31	6648 30	6324 30	80958
Spacing: U	81705	76640	85830	83605	75800	64810	85745	77520	86190	84620	83985	81830	968280
	8621	7619	7963	6913	6183	5397	7310	6910	3435	5219	5039	4673	75282
RIDL 11-1			NWSE	11-139-97	F#: 13724	SOW: AL	C-O: 899865	C-W: 1156019	C-G: 497992	COMP: 3/25/1995			
R&LU: 41670	3965 31	3639 27	3895 30	3630 30	3678 31	3280 29	3380 30	3472 30	3283 30	3139 30	3110 27	3252 30	41723
Spacing: U	19070	18955	20825	19575	20810	20445	20155	20990	23365	20460	19060	19940	243650
	2338	2222	2443	2273	2422	2255	2265	2274	2206	2087	2073	2863	27721
LR 1-10			NESE	10-139-97	F#: 13731	SOW: WI	C-O: 11663	C-W: 26	C-G: 5869	COMP: 7/23/1995			
KADRMAS 3-1			SESE	3-139-97	F#: 13744	SOW: WI	C-O: 14482	C-W: 51507	C-G: 7251	COMP: 4/12/1995			
KLEIN 1-23			NENE	23-139-97	F#: 13745	SOW: F	C-O: 3944857	C-W: 254630	C-G: 2086909	COMP: 3/20/1995			
R&LU: 64744	8057 31	6458 28	6994 31	6080 29	5838 31	4229 29	5586 27	5812 31	4737 30	4169 31	3538 30	3141 27	64639
Spacing: U	3810	3620	4210	4010	4430	3900	5735	5785	4545	3940	3300	2990	50275
	5078	4373	4674	4377	5212	5186	4654	6933	5081	5258	5141	5236	61203
PATTERSON 1-24			NWSE	24-139-97	F#: 13751	SOW: WI	C-O: 6279	C-W: 11378	C-G: 3140	COMP: 6/18/1995			

Operator-Lease	Jan	Feb	Mar	Apr	May	Jun	Jul	Aug	Sep	Oct	Nov	Dec	2005 Total
RANCHOS 1													
R&LU: 232091	22873	31 20130	28 21285	31 20186	29 20459	31 19928	30 19362	27 17852	31 17747	30 18125	31 17237	30 16801	27 231985
Spacing: U	25295	22840	24700	23650	24600	23325	21735	17995	17410	17640	16780	17465	253435
	12119	10229	10658	8893	7869	8751	10237	7774	8444	8016	6722	5464	105176
K. R. 1-14													
R&LU: 32454	2607	25 2519	27 2739	31 2622	29 2613	31 2623	29 2578	29 2568	30 2657	29 2642	30 3163	30 3093	30 32424
Spacing: U	49945	50890	54545	52960	57575	56735	57665	60445	62275	61555	56620	47090	668300
	1852	1900	1820	1804	1710	2073	1790	2127	2244	2249	2885	2329	24783
PRIVRATSKY 12-2													
R&LU: 16753	1560	31 1330	27 1340	30 1405	30 1472	31 1448	29 1481	31 1422	30 1365	30 1329	30 1286	27 1337	30 16775
Spacing: U	16130	14265	15550	15205	16040	15385	16180	16195	16490	15510	14285	15310	186545
	953	849	888	914	1001	1013	1015	958	943	907	881	154	10476
STEFFAN 1-14													
R&LU: 61141	5775	31 4987	27 5419	31 5260	29 5130	31 4811	29 5221	30 5149	31 4267	16 5047	26 5274	30 4751	30 61091
Spacing: U	40155	38050	42105	39945	41410	37715	43390	43770	30135	49000	58325	54420	518420
	4273	3841	4213	3664	4020	3675	3959	3914	3162	4269	4307	4073	47370
C. J. STEFFAN 2-2													
PATTERSON LAKE 41-13													
R&LU: 69437	7099	31 6063	27 5457	28 5619	30 5714	31 5491	29 5786	31 5865	31 5692	30 5751	31 5548	30 5399	30 69484
Spacing: U	14835	12145	13630	14695	15120	13725	15625	16005	15254	14880	14920	14990	175824
	3082	2635	2235	2621	2848	2962	3016	3555	3522	3509	3285	2944	36214
FROEHLICH 1													
R&LU: 224172	22478	31 19527	27 20454	31 19787	29 20170	31 18437	29 19247	31 18577	31 17273	30 17126	31 15690	30 15359	30 224125
Spacing: U	13250	14460	14805	14785	14990	13845	14415	16000	15065	15400	14995	15345	177355
	12341	11278	11837	10714	11779	10730	11517	11450	10825	10473	9606	8889	131439
PRIVRATSKY 12A-3													
R&LU: 0	0	0 0	0 0	0 0	0 0	0 0	0 0	0 0	0 0	0 0	0 0	0 0	0 0
Spacing: U	0	0	0	0	0	0	0	0	0	0	0	0	0
	0	0	0	0	0	146	155	0	150	155	150	155	911
ROLLER 1-24													
R&LU: 97014	8519	31 7946	28 8722	31 8297	30 8520	31 8147	29 8182	31 8089	31 7645	30 7948	31 7534	30 7516	30 97065
Spacing: U	14850	14215	16100	15720	16610	15990	16895	16770	16380	17110	16575	16642	193857
	5015	4657	5006	4736	5258	4741	5217	5100	5044	5142	4831	4669	59416
HATTIE 1													
R&LU: 13398	1005	31 1997	27 1959	31 1411	29 1158	31 990	29 814	31 862	31 830	30 875	31 884	30 604	25 13389
Spacing: U	13020	11325	12755	12785	13095	12770	12795	11770	11575	12815	12850	10885	148440
	553	1153	1134	764	676	577	487	532	520	535	541	350	7822
GRUMAN 18-2													
R&LU: 18200	1271	31 1016	27 2103	28 1993	30 1996	31 1676	29 1509	31 1447	31 1372	30 1366	31 1265	30 1208	30 18222
Spacing: U	10520	9075	11445	11570	12585	13100	12900	12560	13140	14685	14260	14695	150535
	807	673	1039	1123	1197	1108	1016	1110	1076	1069	980	898	12096
VICTOR 1-19													
R&LU: 8918	874	31 682	27 745	31 744	29 769	31 713	29 761	31 749	31 686	30 725	31 738	30 733	30 8919
Spacing: U	24835	18100	25075	23430	25535	24510	26520	27870	27035	26545	24155	22690	296300
	790	664	741	699	760	708	765	772	729	753	752	733	8866
Unit Totals: Oil	94472	83608	89054	84333	83383	77172	80408	77830	74278	74828	71915	69518	960799
Wells: 18 Wtr	327420	304580	341575	331935	338600	316255	349755	343675	338859	354160	350110	334292	4031216
Gas	57822	52093	54651	49495	50935	49322	53403	53409	47381	49641	47193	43430	608775
Pool Totals: Oil	100862	86597	95036	90191	88448	81777	81489	81136	75811	75880	71915	69518	998660
Wells: 19 Wtr	328521	305481	341630	331996	338660	316312	349816	343740	338917	354196	350110	334292	4033671
Gas	60400	53645	57274	52450	54036	51845	54437	54989	48152	50024	47193	43430	627875

Operator-Lease Jan Feb Mar Apr May Jun Jul Aug Sep Oct Nov Dec 2005 Total

ELAND - TYLER

ENCORE OPERATING, L.P.

MOI PATTERSON LAKE 11-7			SWNW 7-139-96	F#: 14308	SOW: AL	C-O: 96514	C-W: 304	C-G: 2721	COMP: 9/13/1997	
R&LU: 8093	750 31	674 28	724 31 716 30	721 31	700 30	717 31	619 31	727 30 699 31	660 30 694 31	8401
Spacing: NW	0	0	0 0	0	0	0	0	0 0	0 0	0
	0	0	0 0	0	0	0	0	0 0	0 0	0

ELEVEN BAR - RED RIVER

H. L. HUNT

NPRR "A" 1			NESW 9-136-101	F#: 4075	SOW: PNA	C-O: 399711	C-W: 612665	C-G: 415980	COMP: 7/26/1966
------------	--	--	----------------	----------	----------	-------------	-------------	-------------	-----------------

HUNT OIL COMPANY

U.S.A. 8 1			NESW 8-136-101	F#: 4119	SOW: PNA	C-O: 265781	C-W: 743617	C-G: 157675	COMP: 9/22/1966
------------	--	--	----------------	----------	----------	-------------	-------------	-------------	-----------------

ELIDAH - GUNTON

GEOLINEAR CO.

BECKEN 1			NENE 7-151-97	F#: 9363	SOW: PNA	C-O: 389	C-W: 1170	C-G: 3643	COMP: 3/12/1988
----------	--	--	---------------	----------	----------	----------	-----------	-----------	-----------------

ELK - DUPEROW

CONOCO INC.

HOEHN 13 1			NENE 13-152-102	F#: 10162	SOW: PNA	C-O: 11	C-W: 0	C-G: 0	COMP: 4/21/1991
------------	--	--	-----------------	-----------	----------	---------	--------	--------	-----------------

HELGESON HOEHN 22 1			SENW 13-152-102	F#: 11503	SOW: PNA	C-O: 300503	C-W: 27667	C-G: 177426	COMP: 9/16/1985
---------------------	--	--	-----------------	-----------	----------	-------------	------------	-------------	-----------------

DEPCO, INC.

ROD 21-17			NENW 17-151-102	F#: 9533	SOW: PNA	C-O: 148	C-W: 74	C-G: 0	COMP: 8/3/1982
-----------	--	--	-----------------	----------	----------	----------	---------	--------	----------------

SLAWSON EXPLORATION COMPANY, INC.

SIMPSON 9-32			SWNE 9-151-102	F#: 9667	SOW: AL	C-O: 78037	C-W: 89178	C-G: 99518	COMP: 11/24/1982	
R&LU: 2289	269 25	233 23	97 13 13 2	85 8	327 30	326 31	323 29	322 30 154 15	1 1 102 9	2252
Spacing: NE	154	126	103 10	77	252	208	193	185 89	0 85	1482
	117	125	50 6	42	122	110	202	191 95	0 40	1100

WESTPORT OIL & GAS COMPANY, L.P.

HELGESON-HOEHN 1			SENW 13-152-102	F#: 9606	SOW: AL	C-O: 111924	C-W: 539748	C-G: 48455	COMP: 10/21/1990	
R&LU: 1895	180 15	83 13	300 21 320 30	203 19	232 23	0 2	0 0	0 0 99 11	276 30 193 19	1886
Spacing: NW	1465	1231	2099 3053	1882	2443	65	0	0 1369	3437 1901	18945
	0	0	0 0	0	0	0	0	0 0	0 0	0

Pool Totals: Oil	449	316	397	333	288	559	326	323	322	253	277	295	4138
Wells: 5 Wtr	1619	1357	2202	3063	1959	2695	273	193	185	1458	3437	1986	20427
Gas	117	125	50	6	42	122	110	202	191	95	0	40	1100

ELK - MADISON

ANR PRODUCTION COMPANY

PESEK STATE 10-23			NWSW 10-151-102	F#: 10060	SOW: PNA	C-O: 41316	C-W: 127522	C-G: 69505	COMP: 3/17/1983
-------------------	--	--	-----------------	-----------	----------	------------	-------------	------------	-----------------

BURNETT ENERGY INC.

ECKERT FOUNDATION 22-14X			SWSW 22-152-102	F#: 8087	SOW: AL	C-O: 116823	C-W: 182910	C-G: 114271	COMP: 3/30/1981	
R&LU: 1429	95 24	111 28	115 29 115 29	122 31	118 30	122 31	122 31	117 30 122 31	94 24 117 30	1370
Spacing: SW	600	700	638 725	700	750	713	775	750 682	601 710	8344
	50	50	50 50	50	50	50	50	50 50	50 50	600

OLAF ROD 1-8			SESW 8-151-102	F#: 9993	SOW: AL	C-O: 100084	C-W: 250476	C-G: 95751	COMP: 3/24/1983	
R&LU: 3372	262 20	327 28	337 31 276 30	296 31	274 30	272 30	284 31	264 30 272 31	248 30 254 31	3366
Spacing: SW	617	887	1094 858	877	732	821	742	678 683	711 630	9330
	100	100	100 100	100	100	100	100	100 100	100 100	1200

CONDOR PETROLEUM, INC.

JOHNSON 1-9			N2NW 9-151-102	F#: 9712	SOW: AL	C-O: 116586	C-W: 237093	C-G: 90876	COMP: 9/13/1983	
R&LU: 1733	115 17	185 28	262 31 106 13	200 23	195 30	194 31	129 27	13 1 262 28	47 13 0 0	1708
Spacing: NW	310	961	954 326	682	609	646	410	43 707	487 0	6135
	69	59	162 66	110	147	154	24	5 54	11 0	861

CONOCO INC.

LINK B 1			SWNW 35-152-102	F#: 6790	SOW: PNA	C-O: 59671	C-W: 61058	C-G: 24756	COMP: 5/18/1980
----------	--	--	-----------------	----------	----------	------------	------------	------------	-----------------

LINK A 1			SENE 34-152-102	F#: 8673	SOW: PNA	C-O: 11104	C-W: 16884	C-G: 11502	COMP: 8/25/1986
----------	--	--	-----------------	----------	----------	------------	------------	------------	-----------------

Operator-Lease	Jan	Feb	Mar	Apr	May	Jun	Jul	Aug	Sep	Oct	Nov	Dec	2005 Total
MURRAY MONSON 1			SENW 34-152-102	F#: 9385	SOW: PNA	C-O: 57434	C-W: 112937	C-G: 72851	COMP: 8/1/1984				
BARROWS B 1			C SW 24-152-102	F#: 9420	SOW: PNA	C-O: 8864	C-W: 35651	C-G: 20289	COMP: 11/1/1986				
ROEN 1			E2SW 23-152-102	F#: 9681	SOW: PNA	C-O: 41726	C-W: 63779	C-G: 55042	COMP: 1/23/1983				
HOEHN 1			S2NE 23-152-102	F#: 9790	SOW: DRY	C-O: 43	C-W: 0	C-G: 0	COMP: 6/22/1994				
NOWSTRUP 1			NESW 34-152-102	F#: 10187	SOW: PNA	C-O: 45668	C-W: 137663	C-G: 72049	COMP: 3/1/1984				
PAPINEAU 1			NESE 5-151-102	F#: 10211	SOW: PNA	C-O: 45309	C-W: 79693	C-G: 48574	COMP: 9/3/1983				
NELSON B 1			NENW 2-151-102	F#: 10285	SOW: PNA	C-O: 58759	C-W: 102810	C-G: 67077	COMP: 1/20/1984				
NOVAK 35 1			SESE 35-152-102	F#: 10936	SOW: PNA	C-O: 54477	C-W: 75558	C-G: 22106	COMP: 10/3/1984				
HELGESON HOEHN 22 1			SENW 13-152-102	F#: 11503	SOW: PNA	C-O: 207	C-W: 1232	C-G: 0	COMP: 2/19/1991				
DEPCO, INC.													
ROD 21-17			NENW 17-151-102	F#: 9533	SOW: PNA	C-O: 8507	C-W: 1624	C-G: 1367	COMP: 8/18/1982				
ENCORE OPERATING, L.P.													
NOVAK 1-25			NESW 25-152-102	F#: 8240	SOW: PNA	C-O: 31549	C-W: 62752	C-G: 48859	COMP: 11/25/1992				
NOVAK 25-11			NWN 25-152-102	F#: 10127	SOW: AL	C-O: 254340	C-W: 229638	C-G: 258302	COMP: 9/20/1983				
R&LU: 5048	473 31	321 27	433 31	391 26	363 23	425 30	431 31	250 16	398 18	313 31	412 27	486 31	4696
Spacing: NW	799	752	837	606	665	873	842	396	1134	928	742	5813	14387
	530	432	513	457	339	521	601	285	147	95	87	239	4246
NOVAK 25-31			NWNE 25-152-102	F#: 10675	SOW: AL	C-O: 79566	C-W: 112183	C-G: 98788	COMP: 9/25/1985				
R&LU: 2783	222 26	258 28	250 31	225 30	230 30	249 30	231 31	236 30	238 30	207 31	227 30	246 31	2819
Spacing: NE	403	373	326	364	337	350	355	380	221	412	283	1148	4952
	270	223	246	236	292	227	120	265	149	144	160	119	2451
NOVAK 41X-26R			NENE 26-152-102	F#: 14913	SOW: PNA	C-O: 1883	C-W: 6641	C-G: 1609	COMP: 10/9/1999				
ENERGY EQUITY COMPANY													
ROEN 14-1			C NE 14-152-102	F#: 9104	SOW: AL	C-O: 14120	C-W: 9143	C-G: 5075	COMP: 10/18/1996				
R&LU: 895	81 12	90 16	95 18	78 21	70 15	88 20	96 15	9 2	0 0	150 19	73 12	87 16	917
Spacing: NE	69	81	80	98	89	124	79	33	0	321	97	106	1177
	0	0	0	0	0	0	0	0	0	0	0	0	0
LANDTECH ENTERPRISES, LLC													
WAHLSTROM 1-10			NWNE 10-151-102	F#: 9774	SOW: PNA	C-O: 91620	C-W: 68290	C-G: 81316	COMP: 12/10/1982				
ELK DISPOSAL-WHALSTROM 10-2			NWSE 10-151-102	F#: 10128	SOW: PNA	C-O: 4949	C-W: 17862	C-G: 0	COMP: 8/18/1983				
MAIN ENERGY, INC.													
EASON ECKERT FOUNDATION 1-21			NESE 21-152-102	F#: 10932	SOW: PNA	C-O: 51491	C-W: 141241	C-G: 26347	COMP: 7/30/1984				
MISSOURI RIVER ROYALTY CORPORATION													
MONSON 1			SENE 33-152-102	F#: 7854	SOW: PNA	C-O: 141204	C-W: 208650	C-G: 137737	COMP: 5/16/1981				
ORYX ENERGY CO.													
L. PAPINEAU 1			N2NW 7-151-102	F#: 10711	SOW: PNA	C-O: 19622	C-W: 13949	C-G: 15303	COMP: 6/7/1984				
L. PAPINEAU 2			NWNE 7-151-102	F#: 10717	SOW: PNA	C-O: 21062	C-W: 15329	C-G: 28513	COMP: 9/12/1984				
PAUL RANKIN INC.													
L. PAPINEAU U.S.A. 1			NWN 5-151-102	F#: 10159	SOW: AL	C-O: 70743	C-W: 232763	C-G: 43828	COMP: 9/1/1983				
R&LU: 1347	0 0	0 0	0 0	0 0	92 14	112 9	367 17	407 31	146 10	0 0	289 22	175 30	1588
Spacing: NW	0	0	0	0	818	652	1097	1645	462	0	1468	1762	7904
	0	0	0	0	0	0	0	0	0	0	0	0	0
RIGEL, INC.													
HART-LADD COLE 1-32			NENE 32-152-102	F#: 9666	SOW: PNA	C-O: 33255	C-W: 49111	C-G: 1735	COMP: 2/27/1983				
ROEMER OIL CO.													
MONSON B 1			NENW 33-152-102	F#: 8795	SOW: PNA	C-O: 54614	C-W: 88121	C-G: 54667	COMP: 11/1/1981				
RONALD M. SANNES													
JENNIE HANSON 27-11			NWN 27-152-102	F#: 8973	SOW: AL	C-O: 102180	C-W: 183451	C-G: 108280	COMP: 12/11/1981				
R&LU: 1789	204 25	217 28	231 31	189 28	223 31	199 30	75 12	0 0	272 29	219 27	0 0	0 0	1829
Spacing: NW	669	516	528	643	547	479	178	0	837	582	0	0	4979
	13	5	15	39	48	80	32	1	143	99	1	0	476

Operator-Lease	Jan	Feb	Mar	Apr	May	Jun	Jul	Aug	Sep	Oct	Nov	Dec	2005 Total
SIMPSON 3-14			SWSW 3-151-102	F#: 9260	SOW: AL	C-O: 87089	C-W: 166435	C-G: 80559	COMP: 8/12/1982				
R&LU: 363	0 0	0 0	0 0	0 0	172 21	72 11	39 8	0 0	60 11	20 3	23 4	11 1	397
Spacing: SW	0	0	0	0	727	537	229	0	368	70	72	3	2006
	0	0	0	0	0	0	0	0	0	0	0	0	0
SAGE ENERGY COMPANY													
SIMONIEG 32-1			E2SE 32-152-102	F#: 10075	SOW: PNA	C-O: 20609	C-W: 95518	C-G: 13781	COMP: 5/6/1983				
PAPINEAU 32 1			SWSW 32-152-102	F#: 10153	SOW: PNA	C-O: 25933	C-W: 53519	C-G: 18189	COMP: 7/8/1983				
FLB-MONSON 14-27			SWSW 27-152-102	F#: 10487	SOW: PNA	C-O: 16911	C-W: 86155	C-G: 7141	COMP: 2/9/1984				
SLAWSON EXPLORATION COMPANY, INC.													
SIMPSON 9-32			SWNE 9-151-102	F#: 9667	SOW: PNA	C-O: 77928	C-W: 222449	C-G: 60195	COMP: 2/18/1983				
JOHNSON 4-34			SWSE 4-151-102	F#: 9886	SOW: AL	C-O: 260337	C-W: 226922	C-G: 233112	COMP: 12/26/1982				
R&LU: 4968	442 31	388 28	386 30	400 29	422 31	411 30	437 31	408 31	399 30	404 31	390 28	437 31	4924
Spacing: SE	677	639	623	663	678	648	690	685	669	614	650	702	7938
	372	336	360	348	372	360	372	372	360	372	336	372	4332
PESEK 10-12			SWNW 10-151-102	F#: 9906	SOW: AL	C-O: 240795	C-W: 160691	C-G: 204967	COMP: 12/27/1982				
R&LU: 5189	518 31	462 28	475 31	450 30	449 31	339 27	445 31	411 31	373 30	430 31	381 30	360 31	5093
Spacing: NW	846	868	921	766	797	706	948	773	738	712	744	714	9533
	555	421	459	458	459	377	416	403	390	392	368	367	5065
STONE ENERGY CORPORATION													
PAPINEAU 13 1			NWSW 5-151-102	F#: 10611	SOW: AL	C-O: 91030	C-W: 189091	C-G: 78966	COMP: 10/28/1984				
R&LU: 3047	259 15	293 28	312 31	265 30	37 31	402 30	255 28	355 31	220 25	0 0	422 28	267 31	3087
Spacing: SW	472	842	792	766	34	527	630	1350	790	0	228	762	7193
	0	0	0	0	0	0	0	0	0	0	0	0	0
TOM BROWN, INC.													
SIMPSON 3-12			SWNW 3-151-102	F#: 9705	SOW: PNA	C-O: 20823	C-W: 56170	C-G: 9537	COMP: 1/2/1983				
ROD 8-41			NENE 8-151-102	F#: 10524	SOW: PNA	C-O: 42619	C-W: 135794	C-G: 59158	COMP: 1/5/1984				
WESTPORT OIL & GAS COMPANY, L.P.													
BARROWS A 1			NESE 23-152-102	F#: 10046	SOW: PNA	C-O: 101445	C-W: 103475	C-G: 77065	COMP: 4/22/1983				
GREEN 18 1			NESW 18-152-101	F#: 10378	SOW: AL	C-O: 157710	C-W: 121025	C-G: 106808	COMP: 1/27/1984				
R&LU: 4853	431 31	313 23	493 31	449 30	429 31	390 29	423 29	404 31	407 29	418 31	394 30	305 21	4856
Spacing: SW	439	280	568	475	450	402	401	441	386	434	400	230	4906
	153	113	153	148	153	143	143	153	144	153	148	104	1708
MONSON 1			E2NE 2-151-102	F#: 10747	SOW: AL	C-O: 382064	C-W: 34305	C-G: 341149	COMP: 5/13/1984				
R&LU: 10439	953 31	651 22	970 29	931 30	882 30	944 30	866 31	876 31	824 30	861 31	803 30	864 31	10425
Spacing: NE	136	82	231	159	165	126	115	102	102	110	95	107	1530
	1120	689	836	888	842	927	1067	933	813	825	708	644	10292
ELK - MADISON C UNIT													
APACHE CORPORATION													
GRIFFITH A 1			SESE 33-152-102	F#: 8766	SOW: PNA	C-O: 69949	C-W: 129028	C-G: 70803	COMP: 9/27/1981				
Unit Totals: Oil													
Wells: 1 Wtr													
Gas													
Pool Totals: Oil	4055	3616	4359	3875	3987	4218	4253	3891	3731	3678	3803	3609	47075
Wells: 45 Wtr	6037	6981	7592	6449	7566	7515	7744	7732	7178	6255	6578	12687	90314
Gas	3232	2428	2894	2790	2765	2932	3055	2586	2301	2284	1969	1995	31231
ELK - RED RIVER													
BURLINGTON RESOURCES OIL & GAS COMPANY													
CROWFLY 17-10			NWSE 17-152-102	F#: 10110	SOW: PNA	C-O: 242	C-W: 88	C-G: 0	COMP: 7/4/1983				

Operator-Lease	Jan	Feb	Mar	Apr	May	Jun	Jul	Aug	Sep	Oct	Nov	Dec	2005 Total
BURNETT ENERGY INC.													
ECKERT FOUNDATION 22-14X			SWSW 22-152-102	F#: 8087	SOW: AL	C-O: 8677	C-W: 9920	C-G: 11886	COMP: 5/30/2000				
R&LU: 732	138 24	109 28	44 28	54 29	65 31	51 30	53 31	42 31	40 30	44 31	76 24	55 30	771
Spacing: SW	381	239	139	75	103	101	88	97	28	37	119	66	1473
	191	129	89	79	99	114	132	120	119	108	100	71	1351
CONOCO INC.													
LINK B 1			SWNW 35-152-102	F#: 6790	SOW: PNA	C-O: 1276	C-W: 859	C-G: 0	COMP: 8/9/1979				
LINK A 1			SENE 34-152-102	F#: 8673	SOW: PNA	C-O: 82369	C-W: 84520	C-G: 107882	COMP: 8/13/1981				
ANITA MONSON 1			NWSW 35-152-102	F#: 9203	SOW: PNA	C-O: 65210	C-W: 118243	C-G: 79343	COMP: 3/13/1982				
BARROWS B 1			C SW 24-152-102	F#: 9420	SOW: PNA	C-O: 9097	C-W: 32368	C-G: 14992	COMP: 7/9/1982				
HOEHN 13 1			NENE 13-152-102	F#: 10162	SOW: PNA	C-O: 152770	C-W: 218719	C-G: 165102	COMP: 8/4/1983				
ENCORE OPERATING, L.P.													
NOVAK 1-25			NESW 25-152-102	F#: 8240	SOW: AL	C-O: 244977	C-W: 364848	C-G: 267482	COMP: 2/17/1982				
R&LU: 16295	1244 22	1483 26	1288 22	274 6	312 10	1291 30	1650 31	1647 31	1645 30	1803 31	1677 30	1732 31	16046
Spacing: S2	871	951	759	339	540	1439	1026	992	3119	1292	877	1010	13215
	1393	1613	1394	207	250	1533	1932	1795	1589	1506	1210	1469	15891
ENERGY EQUITY COMPANY													
ROEN 14-1			C NE 14-152-102	F#: 9104	SOW: PNA	C-O: 74237	C-W: 108333	C-G: 127716	COMP: 3/31/1982				
ROEN 10-1			SESE 10-152-102	F#: 10365	SOW: AL	C-O: 105677	C-W: 71754	C-G: 99149	COMP: 2/28/1984				
R&LU: 1884	143 30	85 28	98 31	83 18	75 23	241 30	219 31	207 31	208 30	262 30	118 15	0 0	1739
Spacing: S2	391	247	234	150	353	449	494	491	476	531	231	0	4047
	0	0	0	0	0	0	0	0	0	0	0	0	0
SUPERIOR OIL CO.													
STATE 16-1			SWSW 16-152-102	F#: 10240	SOW: DRY	C-O: 157	C-W: 0	C-G: 0	COMP: 10/17/1983				
WESTPORT OIL & GAS COMPANY, L.P.													
HELGESON-HOEHN 1			SENE 13-152-102	F#: 9606	SOW: PNA	C-O: 139804	C-W: 303831	C-G: 112852	COMP: 9/11/1982				
NOVAK 1			NWSE 35-152-102	F#: 9618	SOW: PNA	C-O: 225482	C-W: 237886	C-G: 239694	COMP: 12/20/1982				
CUTLIP 1			NESW 11-152-102	F#: 9653	SOW: PNA	C-O: 434040	C-W: 437819	C-G: 397914	COMP: 9/20/1982				
Pool Totals: Oil	1525	1677	1430	411	452	1583	1922	1896	1893	2109	1871	1787	18556
Wells: 14 Wtr	1643	1437	1132	564	996	1989	1608	1580	3623	1860	1227	1076	18735
Gas	1584	1742	1483	286	349	1647	2064	1915	1708	1614	1310	1540	17242

ELK - STONEWALL

BURLINGTON RESOURCES OIL & GAS COMPANY													
CROWFLY 17-10			NWSE 17-152-102	F#: 10110	SOW: PNA	C-O: 76141	C-W: 8634	C-G: 112094	COMP: 7/1/1983				
CONOCO INC.													
BARROWS C 1			SESE 23-152-102	F#: 9006	SOW: PNA	C-O: 123218	C-W: 161128	C-G: 119808	COMP: 1/28/1982				
BARROWS B 1			C SW 24-152-102	F#: 9420	SOW: PNA	C-O: 11543	C-W: 52358	C-G: 13669	COMP: 6/4/1983				
ENCORE OPERATING, L.P.													
NOVAK 1-25			NESW 25-152-102	F#: 8240	SOW: AL	C-O: 9613	C-W: 6337	C-G: 17820	COMP: 6/6/1992				
R&LU: 497	65 22	78 26	68 22	15 6	16 10	68 30	87 31	87 31	0 0	0 0	0 0	0 0	484
Spacing: S2	46	50	40	18	29	76	54	53	0	0	0	0	366
	73	85	73	11	13	81	102	95	0	0	0	0	533
NOVAK 26-41			NENE 26-152-102	F#: 9948	SOW: TA	C-O: 339716	C-W: 5832	C-G: 457359	COMP: 3/16/1983				
R&LU: 0	0 0	0 0	0 0	0 0	0 0	0 0	0 0	0 0	0 0	0 0	0 0	0 0	0
Spacing: E2	0	0	0	0	0	0	0	0	0	0	0	0	0
	0	0	0	0	0	0	0	0	0	0	0	0	0
NOVAK 25-31			NWNE 25-152-102	F#: 10675	SOW: PNA	C-O: 9426	C-W: 14455	C-G: 17167	COMP: 5/21/1984				
NOVAK 41X-26R			NENE 26-152-102	F#: 14913	SOW: AL	C-O: 85402	C-W: 4303	C-G: 133275	COMP: 3/22/2000				
R&LU: 10160	899 31	875 28	1014 31	609 22	328 18	884 30	919 31	961 31	936 30	946 31	843 30	960 31	10174
Spacing: E2	0	15	0	0	421	83	53	22	78	0	0	0	672
	1135	1169	1249	803	412	1282	1576	1387	1175	1441	1197	1205	14031

Operator-Lease	Jan	Feb	Mar	Apr	May	Jun	Jul	Aug	Sep	Oct	Nov	Dec	2005 Total
----------------	-----	-----	-----	-----	-----	-----	-----	-----	-----	-----	-----	-----	------------

SLAWSON EXPLORATION COMPANY, INC.

SIMPSON 9-32			SWNE 9-151-102	F#: 9667	SOW: AL	C-O: 63919	C-W: 90477	C-G: 48914	COMP: 7/3/1992				
R&LU: 3935	463 25	375 23	168 13	22 2	146 8	480 30	593 31	572 29	615 30	296 15	1 1	195 9	3926
Spacing: E2	861	707	576	58	434	1413	1165	1081	1040	496	0	476	8307
	201	203	85	9	72	178	200	358	366	181	0	77	1930

WESTPORT OIL & GAS COMPANY, L.P.

NOVAK 1			NWSE 35-152-102	F#: 9618	SOW: AL	C-O: 260877	C-W: 178058	C-G: 360202	COMP: 6/29/1991				
R&LU: 5490	631 31	540 28	577 31	522 30	410 25	477 30	467 31	349 25	366 27	417 31	361 28	389 31	5506
Spacing: S2	1740	1592	1805	1698	1312	1646	1617	1271	1211	1377	1391	1361	18021
	619	568	516	485	391	565	566	389	431	494	324	316	5664
Pool Totals: Oil	2058	1868	1827	1168	900	1909	2066	1969	1917	1659	1205	1544	20090
Wells: 9 Wtr	2647	2364	2421	1774	2196	3218	2889	2427	2329	1873	1391	1837	27366
Gas	2028	2025	1923	1308	888	2106	2444	2229	1972	2116	1521	1598	22158

ELKHORN RANCH - BAKKEN

AXEM RESOURCES, INC.

BLACKTAIL FEDERAL 15-33H			SWSE 33-143-101	F#: 12747	SOW: PNA	C-O: 3841	C-W: 944	C-G: 240	COMP: 4/12/1990				
--------------------------	--	--	-----------------	-----------	----------	-----------	----------	----------	-----------------	--	--	--	--

BASIC EARTH SCIENCE SYSTEMS, INC.

KORDON 4-8			NWN 8-143-101	F#: 6158	SOW: PNA	C-O: 64030	C-W: 1135	C-G: 22644	COMP: 12/18/1977				
------------	--	--	---------------	----------	----------	------------	-----------	------------	------------------	--	--	--	--

BLACKTAIL FEDERAL 1-13			SESE 13-143-102	F#: 8487	SOW: PNA	C-O: 150222	C-W: 1309	C-G: 75551	COMP: 8/11/1981				
------------------------	--	--	-----------------	----------	----------	-------------	-----------	------------	-----------------	--	--	--	--

FEDERAL 16-7H			SESE 7-143-101	F#: 13123	SOW: PNA	C-O: 15642	C-W: 654	C-G: 47723	COMP: 6/1/1991				
---------------	--	--	----------------	-----------	----------	------------	----------	------------	----------------	--	--	--	--

BTA OIL PRODUCERS

20101 JV-P COOPER 1			NWSE 9-143-102	F#: 15088	SOW: AL	C-O: 8833	C-W: 25709	C-G: 5830	COMP: 9/25/2001				
R&LU: 1395	177 30	107 27	104 24	128 29	138 31	100 28	99 28	126 30	106 30	105 30	89 30	105 31	1384
Spacing: SE	553	322	338	379	469	352	369	446	391	392	407	371	4789
	120	75	74	90	96	71	70	87	87	75	79	75	999

BURLINGTON RESOURCES OIL & GAS COMPANY

RE MOI ELKHORN RANCH 13-21H			NWSW 21-143-101	F#: 12162	SOW: PNA	C-O: 35004	C-W: 1569	C-G: 30976	COMP: 6/15/1988				
-----------------------------	--	--	-----------------	-----------	----------	------------	-----------	------------	-----------------	--	--	--	--

BURLINGTON RESOURCES OIL & GAS COMPANY LP

FEDERAL 7-1			NENW 7-143-101	F#: 8705	SOW: PNA	C-O: 88606	C-W: 1861	C-G: 100682	COMP: 3/26/1982				
-------------	--	--	----------------	----------	----------	------------	-----------	-------------	-----------------	--	--	--	--

MOI 21-11			NENW 11-143-102	F#: 11876	SOW: PNA	C-O: 199237	C-W: 2546	C-G: 258111	COMP: 3/14/1986				
-----------	--	--	-----------------	-----------	----------	-------------	-----------	-------------	-----------------	--	--	--	--

MOI 44-35H			SESE 35-144-102	F#: 11877	SOW: PNA	C-O: 221495	C-W: 4142	C-G: 747255	COMP: 11/14/1989				
------------	--	--	-----------------	-----------	----------	-------------	-----------	-------------	------------------	--	--	--	--

FEDERAL 19-4			SWSE 19-144-101	F#: 12050	SOW: PNA	C-O: 65466	C-W: 5352	C-G: 95368	COMP: 3/8/1987				
--------------	--	--	-----------------	-----------	----------	------------	-----------	------------	----------------	--	--	--	--

MOI 44-23H			SESE 23-143-102	F#: 12511	SOW: PNA	C-O: 35546	C-W: 435	C-G: 33386	COMP: 10/23/1988				
------------	--	--	-----------------	-----------	----------	------------	----------	------------	------------------	--	--	--	--

MOI 43-3H			NESE 3-143-102	F#: 12632	SOW: PNA	C-O: 70615	C-W: 341	C-G: 166051	COMP: 6/12/1989				
-----------	--	--	----------------	-----------	----------	------------	----------	-------------	-----------------	--	--	--	--

CENEX HARVEST STATES COOPERATIVES

FEDERAL 2-31H			NWNE 31-144-101	F#: 13124	SOW: PNA	C-O: 27942	C-W: 625	C-G: 141336	COMP: 4/15/1991				
---------------	--	--	-----------------	-----------	----------	------------	----------	-------------	-----------------	--	--	--	--

CHEVRON USA, INC.

GULF-SUNBEHM USA 1-5			NWN 5-143-101	F#: 5964	SOW: PNA	C-O: 62245	C-W: 1007	C-G: 88170	COMP: 2/13/1977				
----------------------	--	--	---------------	----------	----------	------------	-----------	------------	-----------------	--	--	--	--

CITATION OIL & GAS CORP.

FEDERAL 8-9			SWNE 9-143-101	F#: 12767	SOW: PNA	C-O: 57693	C-W: 1999	C-G: 75993	COMP: 2/28/1990				
-------------	--	--	----------------	-----------	----------	------------	-----------	------------	-----------------	--	--	--	--

J.P. OIL COMPANY, INC.

ELKHORN FEDERAL 1			SWSW 12-143-102	F#: 12297	SOW: PNA	C-O: 43885	C-W: 265	C-G: 39212	COMP: 5/12/1988				
R&LU: 0	0 0	0 0	0 0	0 0	0 0	0 0	0 0	0 0	0 0	0 0	0 0	0 0	0
Spacing: SEC	0	0	0	0	0	0	0	0	0	0	0	0	0
	0	0	0	0	0	0	0	0	0	0	0	0	0

ELKHORN FEDERAL 2			NWNE 10-143-102	F#: 12712	SOW: AL	C-O: 95805	C-W: 2508	C-G: 305117	COMP: 10/30/1989				
R&LU: 1431	45 16	15 22	0 0	33 25	132 30	176 28	198 31	202 31	207 30	200 31	180 30	172 31	1560
Spacing: E2	30	20	0	25	17	325	79	37	35	22	25	11	626
	658	372	168	996	908	552	615	531	486	499	511	519	6815

Operator-Lease	Jan	Feb	Mar	Apr	May	Jun	Jul	Aug	Sep	Oct	Nov	Dec	2005 Total												
ELKHORN FEDERAL	4		SESE	12-143-102	F#: 12939	SOW: AL	C-O: 35742	C-W: 2219	C-G: 166010	COMP: 9/30/1990															
R&LU: 467	40	6	37	17	30	28	43	24	30	31	35	30	52	31	44	31	40	30	41	31	41	30	4	31	437
Spacing: SEC	0	20	15	20	15	0	0	0	0	0	0	0	0	0	0	0	0	0	0	0	0	0	0	0	70
	573	282	280	448	526	506	428	470	909	877	833	921	7053												
JERRY CHAMBERS EXPLORATION CO.																									
BLACKTAIL FEDERAL	1-28		SENE	28-143-101	F#: 7082	SOW: PNA	C-O: 206187	C-W: 2790	C-G: 194540	COMP: 11/5/1979															
BLACKTAIL UNIT	1-27		SWNE	27-143-101	F#: 8465	SOW: PNA	C-O: 16330	C-W: 571	C-G: 33463	COMP: 1/20/1982															
BLACKTAIL FEDERAL	1-30		SWNW	30-143-101	F#: 8723	SOW: PNA	C-O: 92938	C-W: 2849	C-G: 65599	COMP: 11/13/1981															
BLACKTAIL UNIT	2-27		SWSW	27-143-101	F#: 8962	SOW: PNA	C-O: 44450	C-W: 1744	C-G: 44300	COMP: 3/3/1982															
MERIDIAN OIL, INC.																									
ELKHORN USA	1-5		SESW	5-143-101	F#: 6013	SOW: PNA	C-O: 195196	C-W: 10880	C-G: 220945	COMP: 5/16/1977															
MISSOURI BASIN WELL SERVICE, INC.																									
BLACKTAIL FEDERAL	2-28		SWNE	28-143-101	F#: 9122	SOW: PNA	C-O: 51585	C-W: 1439	C-G: 64177	COMP: 1/13/1982															
ELKHORN STATE	6		NENW	36-144-102	F#: 12891	SOW: PNA	C-O: 126006	C-W: 1909	C-G: 694934	COMP: 6/16/1990															
NANCE PETROLEUM CORPORATION																									
FEDERAL	6-1		NESW	6-143-101	F#: 9121	SOW: PNA	C-O: 149364	C-W: 2337	C-G: 145035	COMP: 7/7/1982															
ELKHORN RANCH FEDERAL	19-1		SESW	19-144-101	F#: 9492	SOW: PNA	C-O: 335303	C-W: 50579	C-G: 374406	COMP: 10/6/1982															
ELKHORN RANCH	13-3H		NWSW	3-143-102	F#: 12736	SOW: PNA	C-O: 170865	C-W: 2479	C-G: 681277	COMP: 12/4/1989															
ELKHORN RANCH	41-9HR		NENE	9-143-102	F#: 12766	SOW: PNA	C-O: 24229	C-W: 1260	C-G: 18264	COMP: 5/22/1990															
ELKHORN RANCH	13-35HR		NWSW	35-144-102	F#: 12932	SOW: PNA	C-O: 100953	C-W: 1561	C-G: 346363	COMP: 7/20/1990															
FEDERAL	14-9H		SESW	9-143-101	F#: 13194	SOW: F	C-O: 105708	C-W: 8196	C-G: 185136	COMP: 7/17/1991															
R&LU: 4153	461	31	402	28	452	31	423	28	443	31	376	30	196	30	246	30	339	30	351	31	358	30	351	31	4398
Spacing: W2	60	47	75	88	73	28	72	236	55	83	64	65	946												
	1025	1015	1208	1110	1325	1126	380	602	782	792	710	865	10940												
PRIDE ENERGY, AN OKLAHOMA GENERAL PARTNERSHIP																									
ELKHORN SHORT COM.	3		SESW	26-143-102	F#: 12814	SOW: AL	C-O: 198310	C-W: 31268	C-G: 301710	COMP: 3/25/1990															
R&LU: 2070	157	31	163	28	210	31	245	30	227	31	108	24	116	26	179	31	210	30	181	31	165	30	77	31	2038
Spacing: W2	619	527	437	506	256	295	403	400	523	494	426	96	4982												
	1676	1510	1626	1563	1252	1346	1385	1420	1226	1263	1156	160	15583												
BLACKTAIL FEDERAL	5-13		SWSW	13-143-102	F#: 12908	SOW: AL	C-O: 107502	C-W: 3464	C-G: 345314	COMP: 7/23/1990															
R&LU: 2296	55	31	17	28	43	31	2	30	9	31	0	0	86	31	70	31	72	30	0	0	1111	30	1052	31	2517
Spacing: SEC	50	0	25	10	0	0	0	0	0	0	0	445	346	876											
	62	828	937	92	54	47	2022	1824	1795	155	621	665	9102												
SAMSON RESOURCES COMPANY																									
CONNELL TRUST	1-2		NWNE	2-143-102	F#: 13219	SOW: F	C-O: 42696	C-W: 22246	C-G: 1381837	COMP: 10/6/1991															
R&LU: 1204	123	31	106	28	166	31	145	31	111	31	68	28	62	31	94	31	91	30	107	30	95	30	108	31	1276
Spacing: SEC	91	110	96	96	82	54	57	74	65	78	109	73	985												
	5231	4628	5846	5625	5179	2920	3306	4918	4641	4837	4675	4651	56457												
SAMUEL GARY JR. & ASSOCIATES, INC.																									
FEDERAL	12-10		NWSW	10-143-101	F#: 8068	SOW: PNA	C-O: 11950	C-W: 950	C-G: 5507	COMP: 11/8/1989															
SHELL OIL CO.																									
GOVERNMENT	41X-5-1		NENE	5-143-101	F#: 2853	SOW: PNA	C-O: 57840	C-W: 655	C-G: 9567	COMP: 6/27/1961															
SUMMIT RESOURCES, INC.																									
CITGO FEDERAL	1-24		SWSE	24-143-102	F#: 8251	SOW: PNA	C-O: 41471	C-W: 846	C-G: 32444	COMP: 9/2/1981															
WESTPORT OIL & GAS COMPANY, L.P.																									
ELKHORN FEDERAL A	7		NENE	18-143-101	F#: 13112	SOW: AL	C-O: 173740	C-W: 10738	C-G: 712988	COMP: 3/29/1991															
R&LU: 3931	469	31	431	28	410	31	304	30	295	31	263	30	287	31	253	31	229	27	279	21	550	30	532	31	4302
Spacing: SEC	50	16	32	35	10	17	16	13	11	253	33	32	518												
	2940	2643	2004	1944	2152	1997	1988	1793	1772	2738	3232	3163	28366												

Operator-Lease	Jan	Feb	Mar	Apr	May	Jun	Jul	Aug	Sep	Oct	Nov	Dec	2005 Total
WHITING OIL AND GAS CORPORATION													
STATE 2-16				NENW 16-143-101	F#: 6999	SOW: F	C-O: 77101	C-W: 8399	C-G: 105837	COMP: 11/15/1979			
R&LU: 0	0 0	23 28	0 0	0 0	9 31	0 0	0 0	0 0	16 30	0 0	0 0	0 0	48
Spacing: NW	0	0	0	0	0	0	0	0	0	0	0	0	0
	29	61	34	23	33	20	18	24	36	19	19	5	321
BLACKTAIL FED. 1-20				SWSE 20-143-101	F#: 7128	SOW: F	C-O: 271566	C-W: 4742	C-G: 232761	COMP: 8/4/1981			
R&LU: 0	0 0	27 28	0 0	0 0	0 0	0 0	0 0	0 0	0 0	8 1	0 0	0 0	35
Spacing: SE	0	0	0	0	0	0	0	0	0	0	0	0	0
	0	0	0	0	0	0	0	0	0	0	0	0	0
BLACKTAIL FEDERAL 3-19				SWSW 19-143-101	F#: 7690	SOW: F	C-O: 244154	C-W: 4187	C-G: 168887	COMP: 11/16/1980			
R&LU: 249	0 0	115 28	10 31	0 0	83 2	0 0	0 0	0 0	0 0	42 2	0 0	0 0	250
Spacing: SW	0	0	15	0	10	0	0	0	0	0	0	0	25
	0	0	0	0	0	0	0	0	0	0	0	0	0
BLACKTAIL FEDERAL BN 1-25				SWNE 25-143-102	F#: 7984	SOW: PNA	C-O: 60084	C-W: 1803	C-G: 78743	COMP: 1/26/1981			
R&LU: 0	0 0	0 0	0 0	0 0	0 0	0 0	0 0	0 0	0 0	0 0	0 0	0 0	0
Spacing: NE	0	0	0	0	0	0	0	0	0	0	0	0	0
	0	0	0	0	0	0	0	0	0	0	0	0	0
BN 1-23H				NWNE 23-143-102	F#: 8363	SOW: PNA	C-O: 99090	C-W: 7483	C-G: 142541	COMP: 2/11/1984			
MOI-ELKHORN 33-11				NWSE 11-143-102	F#: 12072	SOW: GL	C-O: 359397	C-W: 6696	C-G: 1122513	COMP: 9/25/1987			
R&LU: 1133	0 0	0 0	56 15	87 30	209 31	215 30	148 31	192 31	173 30	92 30	76 30	74 26	1322
Spacing: SEC	0	0	35	23	40	0	50	35	20	25	0	15	243
	176	171	541	1212	2607	2688	2200	2348	1989	1543	1284	1146	17905
MOI 34-29				SWSE 29-143-101	F#: 12275	SOW: PNA	C-O: 197926	C-W: 4547	C-G: 464556	COMP: 8/24/1988			
R&LU: 0	0 0												0
Spacing: SE	0												0
	0												0
MOI 12-33H				SWNW 33-143-101	F#: 12584	SOW: F	C-O: 244136	C-W: 13675	C-G: 980245	COMP: 5/1/1989			
R&LU: 476	40 31	54 28	32 31	12 30	22 31	24 30	0 31	0 29	100 10	183 31	128 30	65 24	660
Spacing: W2	0	20	50	40	15	0	5	15	30	70	0	80	325
	1489	2089	2102	888	1539	1115	253	105	1586	4973	4325	3054	23518
MOI 44-25H				SESE 25-143-102	F#: 12599	SOW: AL	C-O: 133386	C-W: 2914	C-G: 452805	COMP: 9/18/1989			
R&LU: 2221	0 0	25 17	90 4	120 2	116 2	94 3	501 31	389 31	295 30	272 31	275 30	164 29	2341
Spacing: S2	0	0	0	41	0	0	8	0	10	15	0	25	99
	0	69	21	115	69	135	569	556	456	506	536	572	3604
MOI 24-1H				SESW 1-143-102	F#: 12630	SOW: AL	C-O: 136106	C-W: 3726	C-G: 323484	COMP: 8/9/1989			
R&LU: 2400	179 21	7 19	251 16	316 30	235 30	216 30	198 31	268 31	210 30	224 31	218 30	217 31	2539
Spacing: SW	0	5	51	6	1	0	3	10	7	6	0	1	90
	291	377	228	397	393	408	407	421	414	424	410	434	4604
MOI 21-3H				NENW 3-142-101	F#: 12774	SOW: AL	C-O: 65948	C-W: 817	C-G: 69960	COMP: 3/16/1990			
R&LU: 1997	214 23	259 28	296 31	225 30	199 31	205 30	161 31	142 31	134 30	107 31	108 30	22 15	2072
Spacing: SEC	15	15	20	10	20	0	0	25	15	25	0	10	155
	115	140	155	150	155	150	155	155	150	155	150	114	1744
MOI 24-35H				SESW 35-143-101	F#: 12776	SOW: AL	C-O: 21054	C-W: 281	C-G: 9791	COMP: 1/14/1990			
R&LU: 1311	79 1	103 1	206 2	89 2	103 1	89 1	129 1	134 31	59 30	54 31	78 30	83 1	1206
Spacing: SEC	0	0	0	0	0	0	0	0	0	0	0	0	0
	0	0	0	0	0	0	0	0	0	0	0	0	0
MOI 22-15H				SENW 15-143-102	F#: 12829	SOW: PNA	C-O: 75764	C-W: 7249	C-G: 42013	COMP: 4/17/1990			
R&LU: 0	0 0	0 0				0 0							0
Spacing: W2	0	0				0							0
	0	0				0							0
Pool Totals: Oil	2039	1891	2356	2172	2361	1969	2233	2339	2281	2246	3472	3026	28385
Wells: 51 Wtr	1468	1102	1189	1279	1008	1071	1062	1291	1162	1463	1509	1125	14729
Gas	14385	14260	15224	14653	16288	13081	13796	15254	16329	18856	18541	16344	187011

Operator-Lease Jan Feb Mar Apr May Jun Jul Aug Sep Oct Nov Dec 2005 Total

**ELKHORN RANCH - BIRDBEAR
WHITING OIL AND GAS CORPORATION**

MOI 22-15H SENW 15-143-102 F#: 12829 SOW: AL C-O: 1901 C-W: 13328 C-G: 862 COMP: 7/1/2005
 R&LU: 1760 165 3 700 31 344 29 298 24 278 27 116 23 0 0 1901
 Spacing: 0 5807 2781 1917 2027 796 0 13328
 11 164 149 133 135 127 143 862

**ELKHORN RANCH - MADISON
APACHE CORPORATION**

STATE 1-16 NESW 16-143-101 F#: 6938 SOW: PNA C-O: 49278 C-W: 217282 C-G: 19692 COMP: 3/28/1980
 FEDERAL 2-17 SENE 17-143-101 F#: 7070 SOW: PNA C-O: 292193 C-W: 501577 C-G: 369270 COMP: 10/9/1979
 STATE 3-16 NWNW 16-143-101 F#: 7143 SOW: PNA C-O: 12064 C-W: 12507 C-G: 9184 COMP: 10/31/1980
 FEDERAL 2-9 SWNE 9-143-101 F#: 7165 SOW: PNA C-O: 790266 C-W: 239115 C-G: 982259 COMP: 4/21/1980

BASIC EARTH SCIENCE SYSTEMS, INC.

BURLINGTON-NORTHERN 9-1 NESE 1-143-102 F#: 5711 SOW: PNA C-O: 130454 C-W: 34899 C-G: 106822 COMP: 3/19/1976
 FEDERAL 7-5 SWNE 5-143-101 F#: 5948 SOW: AL C-O: 267100 C-W: 27405 C-G: 478507 COMP: 2/11/1977
 R&LU: 1640 175 13 146 11 172 14 112 10 142 13 154 13 160 13 134 30 140 30 140 14 141 30 147 25 1763
 Spacing: NE 18 0 0 79 30 30 4 58 18 0 0 0 237
 638 539 620 623 661 553 654 606 611 613 567 553 7238

KORDON 8-8 SENE 8-143-101 F#: 7118 SOW: PNA C-O: 98681 C-W: 377339 C-G: 183964 COMP: 3/5/1980

BTA OIL PRODUCERS

20101 JV-P COOPER 1 NWSE 9-143-102 F#: 15088 SOW: AL C-O: 16208 C-W: 58667 C-G: 8434 COMP: 9/25/2001
 R&LU: 3165 275 30 274 27 273 24 271 29 270 31 269 28 268 28 267 30 266 30 264 30 263 30 262 31 3222
 Spacing: SE 858 825 889 803 919 948 1000 946 982 986 891 926 10973
 185 192 191 187 186 189 189 186 185 185 172 184 2231

BURLINGTON RESOURCES OIL & GAS COMPANY LP

FEDERAL 19-4 SWSE 19-144-101 F#: 12050 SOW: PNA C-O: 123 C-W: 0 C-G: 0 COMP: 3/30/1996

CHEVRON USA, INC.

SUNBEHM USA 2-5 NWN 5-143-101 F#: 6686 SOW: PNA C-O: 107672 C-W: 7180 C-G: 94025 COMP: 10/31/1978

CITATION OIL & GAS CORP.

FEDERAL 1-17 NENE 17-143-101 F#: 6258 SOW: AL C-O: 846637 C-W: 785350 C-G: 697282 COMP: 12/17/1978
 R&LU: 15446 1463 31 1240 27 1451 31 1390 30 1251 31 565 16 1559 31 1484 31 1383 30 1276 31 1162 30 1153 31 15377
 Spacing: NE 4350 3722 4080 3972 3699 1780 4471 4335 4093 3880 3531 3458 45371
 1072 877 1059 1085 899 228 981 1110 1113 942 695 515 10576

EVONIUK 1-8 NESE 8-143-101 F#: 6856 SOW: PNA C-O: 329665 C-W: 619748 C-G: 396789 COMP: 7/21/1979

FEDERAL 1-9 NESW 9-143-101 F#: 6905 SOW: AL C-O: 948131 C-W: 185017 C-G: 1149035 COMP: 7/23/1979
 R&LU: 17126 1470 31 1121 22 1636 31 1427 30 1459 31 1400 30 1455 31 1470 31 1416 30 1483 31 1424 30 1383 30 17144
 Spacing: SW 2173 1463 2167 1953 1968 1911 1977 1994 1920 1980 1948 1720 23174
 744 489 764 716 633 593 652 656 651 648 629 514 7689

FEDERAL 13-4 SWSW 4-143-101 F#: 6912 SOW: PNA C-O: 139184 C-W: 68973 C-G: 229203 COMP: 9/16/1979

FEDERAL 15-4 SWSE 4-143-101 F#: 6937 SOW: AL C-O: 488926 C-W: 469601 C-G: 576752 COMP: 10/31/1979
 R&LU: 5695 398 25 476 28 485 31 466 30 475 31 458 30 454 31 417 25 539 30 509 31 497 30 498 31 5672
 Spacing: SE 1722 1855 1988 1928 1727 1683 1492 2783 3591 3366 2940 2862 27937
 216 258 304 289 294 274 266 195 265 266 259 252 3138

FEDERAL 8-9 SWNE 9-143-101 F#: 12767 SOW: PNA C-O: 35035 C-W: 10580 C-G: 129474 COMP: 5/18/1993

FARMERS UNION CENTRAL EXCHANGE, INC.

FEDERAL 5-4 SWNW 4-143-101 F#: 5690 SOW: PNA C-O: 104817 C-W: 5183 C-G: 25961 COMP: 5/21/1978

FLYING J OIL & GAS, INC.

FEDERAL 32-3 SENW 32-144-101 F#: 9113 SOW: PNA C-O: 198968 C-W: 357891 C-G: 231480 COMP: 2/10/1983

GULF OIL CORP.

ELKHORN USA 2-5 NWSE 5-143-101 F#: 6292 SOW: PNA C-O: 84443 C-W: 170561 C-G: 143949 COMP: 3/20/1979

MERIDIAN OIL, INC.

ELKHORN USA 1-5 SESW 5-143-101 F#: 6013 SOW: PNA C-O: 24666 C-W: 65917 C-G: 30648 COMP: 10/8/1978

Operator-Lease	Jan	Feb	Mar	Apr	May	Jun	Jul	Aug	Sep	Oct	Nov	Dec	2005 Total
FEDERAL 31-1 NANCE PETROLEUM CORPORATION			NESE 31-144-101	F#: 9050	SOW: PNA	C-O: 42964	C-W: 17646	C-G: 42264	COMP: 4/2/1982				
FEDERAL 16-32			NENE 5-143-101	F#: 5168	SOW: AL	C-O: 191358	C-W: 6608	C-G: 923777	COMP: 8/4/1983				
R&LU: 1852	181 31	183 28	208 31	108 16	213 30	136 30	154 31	167 31	142 30	96 31	156 30	157 31	1901
Spacing: SE	0	0	0	0	0	0	0	0	0	0	0	0	0
	1498	1433	1432	761	1441	1412	1376	1181	1128	1189	1208	1326	15385
FEDERAL 14-32			SESW 32-144-101	F#: 5423	SOW: PNA	C-O: 518164	C-W: 450162	C-G: 302693	COMP: 10/11/1974				
R&LU: 0	0 0	0 0	0 0	0 0	0 0	0 0	0 0	0 0	0 0	0 0	0 0	0 0	0
Spacing: SW	0	0	0	0	0	0	0	0	0	0	0	0	0
	0	0	0	0	0	0	0	0	0	0	0	0	0
FEDERAL 16-31			SESE 31-144-101	F#: 5554	SOW: PNA	C-O: 580603	C-W: 165915	C-G: 294896	COMP: 7/2/1975				
FEDERAL 7-6			SWNE 6-143-101	F#: 5664	SOW: PNA	C-O: 409933	C-W: 141776	C-G: 439021	COMP: 10/2/1975				
R&LU: 0	0 0	0 0	0 0	0 0	0 0	0 0	0 0	0 0	0 0	0 0	0 0	0 0	0
Spacing: NE	0	0	0	0	0	0	0	0	0	0	0	0	0
	0	0	0	0	0	0	0	0	0	0	0	0	0
FEDERAL 9-6			NESE 6-143-101	F#: 5789	SOW: AL	C-O: 210195	C-W: 51832	C-G: 206079	COMP: 10/22/1976				
R&LU: 0	0 0	0 0	0 0	0 0	0 0	0 0	0 0	0 0	0 0	0 0	0 0	0 0	0
Spacing: SE	0	0	0	0	0	0	0	0	0	0	0	0	0
	0	0	0	0	0	0	0	0	0	0	0	0	0
FEDERAL 5-9			SWNW 9-143-101	F#: 7250	SOW: AL	C-O: 444048	C-W: 541562	C-G: 477785	COMP: 2/22/1980				
R&LU: 18283	1546 31	1432 28	1580 31	1535 30	1634 31	1577 30	1620 31	1675 31	1606 30	1653 31	1631 30	998 19	18487
Spacing: NW	2575	2564	2959	2731	2733	2748	2914	2499	2338	2516	2463	1599	30639
	458	428	488	467	583	572	809	830	745	763	769	275	7187
FEDERAL 16-9			SESE 9-143-101	F#: 7439	SOW: AL	C-O: 386450	C-W: 707827	C-G: 392480	COMP: 5/13/1980				
R&LU: 2445	273 31	158 25	234 29	31 5	258 31	219 30	210 31	97 20	145 30	259 31	249 30	319 31	2452
Spacing: SE	3454	2649	3431	604	4053	3817	3904	2127	3885	3618	3609	4188	39339
	319	248	312	31	327	283	303	120	241	232	223	253	2892
U.V.I. FEDERAL 3-33			SESW 33-144-101	F#: 8024	SOW: AL	C-O: 1065424	C-W: 368725	C-G: 961901	COMP: 9/27/1981				
R&LU: 14562	885 29	755 28	762 31	558 29	391 9	1511 28	1788 30	1843 31	1758 30	1705 31	1561 30	1573 31	15090
Spacing: SE	1705	1475	1320	1090	608	2725	2958	3047	2878	2833	2610	2795	26044
	587	570	652	464	233	976	1194	1291	1327	1350	1223	1079	10946
FEDERAL 32-2			SESW 32-144-101	F#: 8579	SOW: AL	C-O: 361020	C-W: 94095	C-G: 408985	COMP: 10/4/1981				
R&LU: 6078	580 31	498 28	470 31	473 30	572 31	505 30	543 31	588 31	570 30	586 31	588 30	574 31	6547
Spacing: NW	342	260	305	333	278	285	317	284	285	314	257	287	3547
	60	77	34	63	132	49	14	133	191	208	205	190	1356
FEDERAL 2-4			SWNE 4-143-101	F#: 8929	SOW: AL	C-O: 1061525	C-W: 311763	C-G: 1092229	COMP: 12/20/1981				
R&LU: 17318	1112 18	1536 28	1648 31	1634 30	1603 31	1462 30	1429 31	1397 31	1329 30	1348 31	1256 30	1251 31	17005
Spacing: NE	1332	2535	2968	2809	2784	2761	2859	2543	2429	2467	2518	2705	30710
	232	554	778	766	766	654	673	521	548	480	461	385	6818
FEDERAL 6-1			NESW 6-143-101	F#: 9121	SOW: AL	C-O: 139063	C-W: 9578	C-G: 238193	COMP: 11/14/1991				
R&LU: 10053	927 31	827 28	951 31	929 30	945 31	840 30	871 31	870 31	774 30	999 31	833 30	771 31	10537
Spacing: SW	47	66	2	58	67	37	33	48	33	47	36	34	508
	689	665	753	872	913	765	803	809	726	812	664	713	9184
FEDERAL 4-4			NWN 4-143-101	F#: 9428	SOW: PNA	C-O: 297078	C-W: 375799	C-G: 548917	COMP: 6/4/1982				
R&LU: 0	0 0	0 0	0 0	0 0	0 0	0 0	0 0	0 0	0 0	0 0	0 0	0 0	0
Spacing: NW	0	0	0	0	0	0	0	0	0	0	0	0	0
	0	0	0	0	0	0	0	0	0	0	0	0	0
ELKHORN RANCH FEDERAL 19-1			SESW 19-144-101	F#: 9492	SOW: AL	C-O: 159543	C-W: 934279	C-G: 117980	COMP: 3/28/1995				
R&LU: 10708	835 28	927 28	976 31	977 30	870 30	842 30	853 31	796 31	724 30	745 30	882 30	1216 31	10643
Spacing: SW	6583	6806	7129	6968	6544	6283	6208	6171	5737	5737	6986	11727	82879
	1054	952	1013	982	986	1009	1014	973	980	963	913	1367	12206

Operator-Lease	Jan	Feb	Mar	Apr	May	Jun	Jul	Aug	Sep	Oct	Nov	Dec	2005 Total
FEDERAL 34-1			NENE 4-143-101	F#: 9594	SOW: AL	C-O: 266677	C-W: 650844	C-G: 218077	COMP: 10/1/1982				
R&LU: 5263	296 27	482 28	586 31	557 30	556 31	568 30	364 30	535 30	573 30	297 24	556 30	359 20	5729
Spacing: SW	2117	1937	2136	2001	2168	2194	1839	2122	2221	1856	2255	1469	24315
	173	261	345	293	308	259	256	270	344	174	249	167	3099
UVI FEDERAL 1-33			SESW 33-144-101	F#: 10229	SOW: AL	C-O: 590814	C-W: 355178	C-G: 1085472	COMP: 10/11/1983				
R&LU: 8951	923 31	819 28	499 18	320 9	916 31	876 30	865 31	848 31	834 30	814 31	759 30	798 31	9271
Spacing: SW	1666	1370	897	355	1722	1980	2108	2394	2269	2352	2267	2415	21795
	716	648	389	200	730	634	804	899	774	756	663	683	7896
ELKHORN RANCH 22-35HR			SESW 35-144-102	F#: 12605	SOW: AL	C-O: 147551	C-W: 583554	C-G: 118865	COMP: 7/19/1989				
R&LU: 5961	456 29	250 28	522 30	611 30	502 31	592 30	576 31	607 31	595 30	589 31	480 30	643 31	6423
Spacing: SEC	2884	1876	3540	3043	3408	3705	4661	4682	4783	4711	4492	5030	46815
	14	2	112	101	113	117	103	119	111	90	11	124	1017
ELKHORN RANCH 13-3H			NWSW 3-143-102	F#: 12736	SOW: TA	C-O: 36559	C-W: 284456	C-G: 39917	COMP: 2/17/1995				
ELKHORN RANCH 41-9HR			NENE 9-143-102	F#: 12766	SOW: AL	C-O: 73936	C-W: 42813	C-G: 56481	COMP: 1/12/1995				
R&LU: 3481	276 31	244 26	326 30	312 30	289 31	316 30	303 27	299 31	297 30	304 31	223 30	34 12	3223
Spacing: ICO	502	325	458	489	505	486	498	497	477	491	516	183	5427
	282	236	276	263	272	266	234	278	273	282	265	109	3036
PRIDE ENERGY, AN OKLAHOMA GENERAL PARTNERSHIP													
ELKHORN SHORT COM. 3			SESW 26-143-102	F#: 12814	SOW: AL	C-O: 8395	C-W: 21256	C-G: 39489	COMP: 6/28/2001				
R&LU: 1458	182 31	110 28	138 31	164 30	151 31	74 24	77 26	119 31	139 30	119 31	112 30	52 31	1437
Spacing: SW	412	351	291	337	170	197	268	267	349	329	284	64	3319
	1118	1007	1084	1042	835	897	924	946	818	842	771	107	10391
SAMUEL GARY JR. & ASSOCIATES, INC.													
FEDERAL 12-10			NWSW 10-143-101	F#: 8068	SOW: PNA	C-O: 19886	C-W: 68953	C-G: 3808	COMP: 4/23/1981				
WHITING OIL AND GAS CORPORATION													
STATE 2-16			NENW 16-143-101	F#: 6999	SOW: PNA	C-O: 14282	C-W: 47234	C-G: 7974	COMP: 11/3/1980				
Pool Totals: Oil	12253	11478	12917	11875	12497	12364	13549	13613	13230	13186	12773	12188	151923
Wells: 42 Wtr	32740	30079	34560	29553	33383	33570	37511	36797	38288	37483	37603	41462	423029
Gas	10055	9436	10606	9205	10312	9730	11249	11123	11031	10795	9947	8796	122285
ELKHORN RANCH - RED RIVER													
WHITING OIL AND GAS CORPORATION													
BN 1-23H			NWNE 23-143-102	F#: 8363	SOW: PNA	C-O: 15655	C-W: 25086	C-G: 42753	COMP: 5/12/1982				
ELLSWORTH - RED RIVER													
ANADARKO E&P COMPANY LP													
MCGREGOR 12B-23 2			SWNW 23-149-100	F#: 8171	SOW: PNA	C-O: 17434	C-W: 771	C-G: 297571	COMP: 5/1/1981				
MISSOURI RIVER ROYALTY CORPORATION													
STATE-ROGNESS 1-41-22			NENE 22-149-100	F#: 7879	SOW: F	C-O: 188167	C-W: 396083	C-G: 2957350	COMP: 11/2/1980				
R&LU: 5695	699 16	405 21	465 30	403 30	431 24	409 20	452 30	437 31	435 30	466 31	446 30	477 29	5525
Spacing: GNE	1772	2011	2211	1898	1782	1943	2444	2373	2113	2375	2199	2004	25125
	7094	9625	8656	7077	7330	7408	9516	9306	8268	9350	8423	7502	99555
Pool Totals: Oil	699	405	465	403	431	409	452	437	435	466	446	477	5525
Wells: 2 Wtr	1772	2011	2211	1898	1782	1943	2444	2373	2113	2375	2199	2004	25125
Gas	7094	9625	8656	7077	7330	7408	9516	9306	8268	9350	8423	7502	99555
ELM TREE - BAKKEN													
PHILLIP D. ARMSTRONG													
FROHOLM 1-18			SWSE 18-153-94	F#: 11935	SOW: F	C-O: 35269	C-W: 6742	C-G: 22179	COMP: 3/29/1986				
R&LU: 956	101 5	103 4	104 4	82 4	54 3	54 3	64 3	178 5	110 4	133 4	141 5	71 3	1195
Spacing: S2	10	14	11	17	8	15	11	36	24	24	23	20	213
	44	44	44	44	33	33	33	55	55	55	55	44	539

Operator-Lease Jan Feb Mar Apr May Jun Jul Aug Sep Oct Nov Dec 2005 Total

**ELMORE - MADISON
BALLANTYNE OIL**

MOTT A 1 NENW 35-164-84 F#: 3170 SOW: AL C-O: 97645 C-W: 48035 C-G: 14476 COMP: 6/30/1962
 R&LU: 924 81 31 71 28 82 31 77 30 79 31 76 30 74 31 77 31 74 30 77 25 81 30 87 31 936
 Spacing: ENW 52 58 97 44 67 92 49 109 76 54 83 60 841
 96 95 94 95 93 95 94 95 93 95 93 95 1133

MOTT A 2 SWNW 35-164-84 F#: 3171 SOW: PNA C-O: 142466 C-W: 80726 C-G: 9101 COMP: 8/19/1962
 STATE OF NORTH DAKOTA 1-36 NWSW 36-164-84 F#: 8989 SOW: AL C-O: 39295 C-W: 45608 C-G: 0 COMP: 11/26/1981
 R&LU: 1124 107 31 108 28 108 31 106 30 106 31 102 30 107 31 95 31 108 30 100 26 110 30 90 23 1247
 Spacing: WSW 192 335 323 227 197 250 320 323 282 355 147 362 3313
 0 0 0 0 0 0 0 0 0 0 0 0 0

MOTT A 3 NWN 35-164-84 F#: 10314 SOW: AL C-O: 26555 C-W: 55639 C-G: 9758 COMP: 9/29/1983
 R&LU: 616 54 31 48 28 54 31 52 30 52 31 51 30 49 31 52 31 49 30 51 25 54 30 58 31 624
 Spacing: WNW* 111 124 207 94 141 196 104 233 161 114 175 129 1789
 49 51 50 48 51 49 51 49 50 49 48 50 595

BEDFORD RESOURCES, INC.

HURDELBRINK R-1 SWSW 26-164-84 F#: 9673 SOW: PNA C-O: 143 C-W: 1731 C-G: 0 COMP: 9/17/1982
 CLYDE G. KISSINGER

HURDLEBRINK 1 SWSW 26-164-84 F#: 3269 SOW: PNA C-O: 5270 C-W: 4971 C-G: 0 COMP: 1/5/1963
 MCRAE & HENRY, LTD.

HARKNESS SWD SYSTEM 1 LT2 28-164-84 F#: 2905 SOW: PNA C-O: 100137 C-W: 126388 C-G: 0 COMP: 6/8/1961
 HARKNESS B 2 LT2 27-164-84 F#: 3016 SOW: AL C-O: 375694 C-W: 37235 C-G: 22276 COMP: 10/22/1961
 R&LU: 3445 217 31 338 28 303 31 293 30 299 31 291 30 303 31 286 31 284 30 287 27 275 30 286 31 3462
 Spacing: WSE 0 85 90 0 63 0 83 83 0 0 0 150 554
 45 70 63 61 62 60 63 59 59 59 57 59 717

HARKNESS A 1-R SESE 28-164-84 F#: 8524 SOW: AL C-O: 167608 C-W: 354180 C-G: 3864 COMP: 12/15/1970
 R&LU: 916 96 31 75 25 66 31 62 24 83 26 56 30 80 31 54 24 67 23 90 27 71 30 80 31 880
 Spacing: SSE 1057 926 980 932 865 949 938 926 919 941 1001 868 11302
 10 8 7 6 9 6 8 6 7 9 8 8 92

HARKNESS B 3 SESE 27-164-84 F#: 10261 SOW: AL C-O: 75646 C-W: 19561 C-G: 10000 COMP: 9/23/1983
 R&LU: 2295 145 30 225 28 202 31 195 30 198 31 194 30 201 31 189 31 189 30 191 27 183 30 191 31 2303
 Spacing: ESE 0 85 90 0 63 0 82 83 0 0 0 150 553
 26 40 36 35 35 34 36 34 34 34 33 34 411

MUREX PETROLEUM CORPORATION

T. P. CLIFFORD 1 NENE 33-164-84 F#: 2936 SOW: AL C-O: 215964 C-W: 513172 C-G: 0 COMP: 6/24/1961
 R&LU: 2402 172 31 166 28 209 31 186 30 185 31 164 30 228 31 208 31 226 30 200 27 214 30 214 31 2372
 Spacing: NNE 1265 1023 1260 1083 1115 1012 1332 1402 1306 1242 1359 1635 15034
 0 0 0 0 0 0 0 0 0 0 0 0 0

HARKNESS 4-27 LT4 27-164-84 F#: 3049 SOW: AL C-O: 401787 C-W: 568056 C-G: 1530 COMP: 2/2/1962
 R&LU: 2628 248 31 216 28 215 31 214 27 229 31 211 30 225 31 214 31 205 30 201 27 218 30 214 31 2610
 Spacing: SSW* 1423 1263 1378 1355 1423 1409 1441 1449 1419 1787 2032 2092 18471
 0 0 0 0 0 0 0 0 0 0 0 0 0

C. F. BURRELL 1 SWNE 34-164-84 F#: 3058 SOW: PNA C-O: 64108 C-W: 427270 C-G: 916 COMP: 12/15/1961
 T. P. CLIFFORD 1-A NENW 34-164-84 F#: 3108 SOW: AL C-O: 323723 C-W: 303998 C-G: 0 COMP: 3/18/1962
 R&LU: 1568 124 31 95 28 133 27 143 30 134 31 173 30 98 31 123 31 131 30 119 27 126 30 125 31 1524
 Spacing: NNW 1035 772 540 752 949 897 686 691 734 699 690 1046 9491
 0 0 0 0 0 0 0 0 0 0 0 0 0

C. F. BURRELL 2 NENE 34-164-84 F#: 3164 SOW: AL C-O: 294825 C-W: 61266 C-G: 2923 COMP: 5/25/1962
 R&LU: 2192 202 31 195 28 177 31 208 28 225 31 177 30 135 31 165 31 168 30 165 27 153 30 183 31 2153
 Spacing: ENE 313 283 324 302 316 304 289 315 307 274 294 317 3638
 0 0 0 0 0 0 0 0 0 0 0 0 0

Operator-Lease	Jan	Feb	Mar	Apr	May	Jun	Jul	Aug	Sep	Oct	Nov	Dec	2005 Total
BURRELL 3-B34			NWNE 34-164-84	F#: 9791	SOW: AL	C-O: 118149	C-W: 115793	C-G: 39348	COMP: 1/27/1983				
R&LU: 2470	211 31	163 28	248 31	153 28	169 31	205 30	230 31	227 31	205 30	209 27	216 30	210 31	2446
Spacing: WNE*	313	283	324	302	303	304	300	315	308	297	319	316	3684
	120	93	141	87	96	117	131	129	117	119	123	120	1393
HARKNESS 3-27			SESW 27-164-84	F#: 12235	SOW: AL	C-O: 102167	C-W: 63504	C-G: 0	COMP: 3/7/1988				
R&LU: 1489	130 31	119 28	129 25	126 27	130 31	123 30	126 31	122 31	122 30	128 27	120 30	132 31	1507
Spacing: SSW*	324	291	316	362	386	349	382	366	373	376	376	391	4292
	0	0	0	0	0	0	0	0	0	0	0	0	0
ROBERT P. JACKMAN, INC.													
MARY 1			NESW 28-164-84	F#: 9229	SOW: PNA	C-O: 77	C-W: 2132	C-G: 0	COMP: 12/18/1981				
SAMSON RESOURCES COMPANY													
BURRELL 4-H34			SENE 34-164-84	F#: 12639	SOW: PNA	C-O: 4495	C-W: 36028	C-G: 0	COMP: 6/10/1989				
STUARCO OIL COMPANY, INC.													
SANDERSON 1-12			SWNW 1-163-84	F#: 4105	SOW: PNA	C-O: 3332	C-W: 15582	C-G: 0	COMP: 8/3/1966				
TURTLE MOUNTAIN GAS & OIL, INC.													
NELSON ET AL 32-35			SWNE 35-164-84	F#: 7153	SOW: PNA	C-O: 9604	C-W: 32567	C-G: 0	COMP: 10/10/1979				
WARD-WILLISTON COMPANY													
KEITH 23-35			NESW 35-164-84	F#: 8108	SOW: AL	C-O: 72329	C-W: 51747	C-G: 0	COMP: 1/27/1981				
R&LU: 1798	154 31	325 28	142 31	165 30	163 30	184 30	180 30	132 30	204 30	0 0	90 30	200 31	1939
Spacing: ESW	140	140	178	53	248	165	165	125	125	0	100	150	1589
	0	0	0	0	0	0	0	0	0	0	0	0	0
Pool Totals: Oil	1941	2144	2068	1980	2052	2007	2036	1944	2032	1818	1911	2070	24003
Wells: 22 Wtr	6225	5668	6107	5506	6136	5927	6171	6420	6010	6139	6576	7666	74551
Gas	346	357	391	332	346	361	383	372	360	365	362	366	4341
ELMS - MADISON													
CITATION OIL & GAS CORP.													
ROUTLEDGE 1-13			SWSE 13-159-82	F#: 12298	SOW: AL	C-O: 190359	C-W: 1312359	C-G: 44068	COMP: 1/25/1988				
R&LU: 2946	264 30	257 28	267 31	250 30	245 31	224 30	213 31	264 31	196 30	259 29	272 30	283 31	2994
Spacing: SWSE	6332	5892	6547	6227	6185	5647	5893	5948	5879	5947	6835	7085	74417
	60	56	62	60	62	60	62	62	60	58	60	62	724
NELSON 1-13			SWSW 13-159-82	F#: 12356	SOW: PNA	C-O: 158729	C-W: 1701650	C-G: 42649	COMP: 4/2/1988				
NELSON 3-13			SESW 13-159-82	F#: 12395	SOW: AL	C-O: 183894	C-W: 1111817	C-G: 36753	COMP: 4/26/1988				
R&LU: 4209	368 27	363 28	388 31	354 29	393 30	381 30	326 31	354 31	356 30	357 29	354 30	368 31	4362
Spacing: SESW	4708	4709	5149	4833	5049	5128	5370	5038	5272	5167	5389	5552	61364
	54	56	62	58	60	60	62	62	60	58	60	62	714
HERTEL 1-14			SESE 14-159-82	F#: 12397	SOW: AL	C-O: 311211	C-W: 2074184	C-G: 48365	COMP: 4/19/1988				
R&LU: 5073	455 30	417 28	451 31	432 30	444 31	426 30	429 31	425 31	422 30	453 29	403 30	406 31	5163
Spacing: SESE	8212	7630	8488	8268	8572	8344	8630	8558	8381	8104	8480	8815	100482
	90	84	93	90	93	90	93	93	90	87	90	62	1055
HERTEL 2-14			NWSE 14-159-82	F#: 12426	SOW: TA	C-O: 28166	C-W: 429739	C-G: 27494	COMP: 5/19/1988				
R&LU: 0	0 0	0 0	0 0	0 0	0 0	0 0	0 0	0 0	0 0	0 0	0 0	0 0	0
Spacing: NWSE	0	0	0	0	0	0	0	0	0	0	0	0	0
	0	0	0	0	0	0	0	0	0	0	0	0	0
SHARON 11-24 3			NWN 24-159-82	F#: 12443	SOW: AL	C-O: 167236	C-W: 1253922	C-G: 43782	COMP: 12/8/1989				
R&LU: 1154	113 30	114 28	118 31	115 30	117 31	110 30	110 31	107 31	101 30	123 29	134 30	138 31	1400
Spacing: NWNW	5928	5314	5693	5488	5645	5407	5529	5230	5169	5723	6407	6684	68217
	60	56	62	60	62	60	62	62	60	58	60	62	724
HERTEL 43-14 3			NESE 14-159-82	F#: 13025	SOW: PNA	C-O: 66861	C-W: 1298916	C-G: 25110	COMP: 11/16/1990				
R&LU: 0	0 0								0 0	0 0	0 0		0
Spacing: NESE	0								0	0	0		0
	0								0	0	0		0

Operator-Lease	Jan	Feb	Mar	Apr	May	Jun	Jul	Aug	Sep	Oct	Nov	Dec	2005 Total												
NELSON-SHARON																									
1H			SESW	13-159-82	F#: 14509	SOW: AL	C-O: 323690	C-W: 3147339	C-G: 51415	COMP: 1/4/1997															
R&LU: 26022	2223	31	2055	28	2234	31	2126	30	1898	27	2265	30	2262	31	2249	31	2198	30	2125	29	2210	30	2150	30	25995
Spacing: ICO	33880		31335		34685		33443		30130		34475		35960		36010		35200		33683		35430		35134		409365
	217		168		186		180		162		180		186		217		210		203		210		210		2329
HERTEL																									
4H			SESE	14-159-82	F#: 14645	SOW: AL	C-O: 67656	C-W: 2024730	C-G: 16267	COMP: 8/24/1997															
R&LU: 5071	413	26	460	28	505	31	475	30	493	31	474	30	487	31	474	31	438	29	278	20	449	30	471	31	5417
Spacing: S2	17886		19689		21573		20337		21562		20908		21653		21525		19674		13860		21261		21970		241898
	78		84		93		90		93		90		93		93		87		60		90		62		1013
WACKER OIL, INC.																									
SHARON	1-24			NENW	24-159-82	F#: 12416	SOW: PNA	C-O: 679	C-W: 29540	C-G: 0	COMP: 3/21/1990														
WILLISTON INDUSTRIAL SUPPLY CORPORATION																									
KABANUCK																									
1			NENE	23-159-82	F#: 13333	SOW: AL	C-O: 157754	C-W: 3190582	C-G: 0	COMP: 6/17/1992															
R&LU: 6819	613	31	560	28	591	31	589	30	593	31	559	30	564	31	509	30	438	30	580	28	577	30	601	31	6774
Spacing: NENE	19425		18280		19398		19234		19545		18481		18628		16777		14785		19194		19488		20836		224071
	0		0		0		0		0		0		0		0		0		0		0		0		0
Pool Totals: Oil																									
	4449		4226		4554		4341		4183		4439		4391		4382		4149		4175		4399		4417		52105
Wells: 11 Wtr																									
	96371		92849		101533		97830		96688		98390		101663		99086		94360		91678		103290		106076		1179814
Gas																									
	559		504		558		538		532		540		558		589		567		524		570		520		6559
ENTRY - MADISON																									
TEXOTA OIL CO.																									
A. WOLKENHAUER	1			SWNW	33-164-90	F#: 1332	SOW: PNA	C-O: 2294	C-W: 1327	C-G: 3200	COMP: 4/18/1957														
EPPING - MADISON																									
ZENERGY, INC																									
BROWN																									
1-8			SWNE	8-155-99	F#: 7405	SOW: AL	C-O: 149986	C-W: 61423	C-G: 75916	COMP: 6/13/1980															
R&LU: 8548	501	16	860	28	880	31	747	30	743	31	616	28	789	31	763	31	743	30	815	31	623	27	762	31	8842
Spacing: NE	197		240		308		233		222		190		228		243		245		258		175		257		2796
	0		0		0		0		0		0		0		0		0		0		0		0		0
EPPING - RED RIVER																									
ZENERGY, INC																									
BROWN																									
1-8			SWNE	8-155-99	F#: 7405	SOW: PNA	C-O: 700	C-W: 383	C-G: 287	COMP: 4/3/1980															
ESTES - BAKKEN																									
ENCORE OPERATING, L.P.																									
USA																									
11-4-76			NWN	4-149-104	F#: 8992	SOW: PNA	C-O: 525	C-W: 1361	C-G: 141	COMP: 11/30/1982															
ESTES - MADISON																									
ENCORE OPERATING, L.P.																									
USA																									
11-4-76			NWN	4-149-104	F#: 8992	SOW: AL	C-O: 233342	C-W: 449763	C-G: 120029	COMP: 6/1/1983															
R&LU: 6184	605	27	565	28	564	29	506	30	492	22	562	30	472	31	207	21	561	21	601	31	568	30	533	31	6236
Spacing: NW	1995		1983		1975		1764		1508		2067		1718		553		1288		89		1704		1363		18007
	519		532		558		510		392		540		527		271		126		186		180		186		4527
J.P. OIL COMPANY, INC.																									
USA																									
24-04			SESW	4-149-104	F#: 7647	SOW: AL	C-O: 39837	C-W: 64214	C-G: 26823	COMP: 5/29/2001															
R&LU: 5880	561	31	522	28	556	31	508	30	540	31	490	30	470	30	503	30	480	24	544	29	520	30	417	24	6111
Spacing: S2	1219		975		1330		1127		1118		983		983		1123		934		1352		1138		1060		13342
	257		232		255		250		257		250		247		250		201		241		248		198		2886
FARGHER-MELLAND																									
29-6			SENW	29-150-104	F#: 9034	SOW: AL	C-O: 125402	C-W: 521831	C-G: 58651	COMP: 1/2/1982															
R&LU: 3097	373	31	296	28	316	31	303	30	277	27	322	23	304	31	301	31	330	30	243	31	115	30	142	18	3322
Spacing: NW	1680		1383		1332		1341		1188		1222		1407		1347		1423		1214		507		355		14399
	124		112		124		120		108		92		124		124		120		124		120		72		1364
NANCE PETROLEUM CORPORATION																									
FLYNN																									
1			NESE	20-150-104	F#: 11130	SOW: AL	C-O: 111801	C-W: 242379	C-G: 152367	COMP: 3/4/1986															
R&LU: 5853	327	31	250	24	242	31	312	30	235	31	319	30	326	30	309	31	298	30	358	19	1521	27	1410	31	5907
Spacing: SE	662		579		995		1055		994		855		969		816		749		617		1994		2062		12347
	239		183		177		227		172		233		233		225		217		281		1109		1081		4377

Operator-Lease	Jan	Feb	Mar	Apr	May	Jun	Jul	Aug	Sep	Oct	Nov	Dec	2005 Total
Pool Totals: Oil	1866	1633	1678	1629	1544	1693	1572	1320	1669	1746	2724	2502	21576
Wells: 4 Wtr	5556	4920	5632	5287	4808	5127	5077	3839	4394	3272	5343	4840	58095
Gas	1139	1059	1114	1107	929	1115	1131	870	664	832	1657	1537	13154

ESTES - RED RIVER

J.P. OIL COMPANY, INC.

USA 24-04 SESW 4-149-104 F#: 7647 SOW: PNA C-O: 211790 C-W: 21648 C-G: 381644 COMP: 1/3/1981

FAIRFIELD - DUPEROW

W. H. HUNT TRUST ESTATE

BARANKO 1 NWNE 3-142-99 F#: 7618 SOW: PNA C-O: 166475 C-W: 121884 C-G: 163221 COMP: 7/9/1980

FANCY BUTTES - MADISON

TEXACO INC.

C. KERR 1 SWSW 5-150-96 F#: 1412 SOW: PNA C-O: 96802 C-W: 103099 C-G: 111759 COMP: 6/18/1957

FAYETTE - BAKKEN

ANSBRO PETROLEUM COMPANY, LLC

MASTERS ENTERPRISES 1 SESE 27-143-96 F#: 12840 SOW: AL C-O: 2937 C-W: 0 C-G: 2376 COMP: 9/19/1990

R&LU: 269	13	4	12	4	25	6	15	4	7	2	4	1	13	4	10	3	7	3	82	10	0	0	0	0	188
Spacing: E2	0	0	0	0	0	0	0	0	0	0	0	0	0	0	0	0	0	0	0	0	0	0	0	0	0
	15	14	28	17	8	5	15	11	8	93	0	0	0	0	0	0	0	0	0	0	0	0	0	0	214

FILLMORE - DUPEROW

CHIEFTAIN INTERNATIONAL, INC.

ARCHIE S. PETERSON 1 SWNW 31-163-97 F#: 11504 SOW: PNA C-O: 3341 C-W: 11285 C-G: 0 COMP: 11/2/1985

FLAT LAKE EAST - MADISON

FLAT LAKE EAST - MADISON UNIT

CAMWEST II L.P.

OSCAR BJORGEN 1 NWSE 34-164-103 F#: 3982 SOW: AL C-O: 96371 C-W: 65936 C-G: 5283 COMP: 11/28/1965

R&LU: 715	57	31	62	28	53	31	57	30	66	31	58	30	65	31	61	31	58	30	63	31	55	27	63	31	718
Spacing: U	285	247	241	249	245	244	242	245	246	251	181	240	2916												
	0	0	0	0	0	0	0	0	0	0	0	0	0												

Unit Totals: Oil	57	62	53	57	66	58	65	61	58	63	55	63	718
Wells: 1 Wtr	285	247	241	249	245	244	242	245	246	251	181	240	2916
Gas	0	0	0	0	0	0	0	0	0	0	0	0	0

FLAT TOP BUTTE - BAKKEN

BASIC EARTH SCIENCE SYSTEMS, INC.

BEICEGEL-CARSON 1-34 W2NW 34-146-101 F#: 9982 SOW: F C-O: 170792 C-W: 3281 C-G: 274617 COMP: 6/1/1983

R&LU: 1495	165	25	130	23	143	28	122	30	139	26	118	26	121	27	123	30	132	23	117	31	116	30	145	31	1571
Spacing: NW	0	12	11	4	9	6	28	0	0	0	0	107	177												
	762	728	822	722	839	779	783	868	813	733	619	761	9229												

BEICEGEL-FEDERAL 34-34 SWSE 34-146-101 F#: 10458 SOW: AL C-O: 40951 C-W: 5542 C-G: 72081 COMP: 7/4/1984

R&LU: 215	0	0	0	0	0	0	0	0	0	0	0	0	2	43	2	0	22	0	30	0	0	0	0	43
Spacing: SE	0	0	0	0	0	0	0	0	45	63	4	15	0	127										
	0	0	0	0	0	0	0	0	0	0	0	0	0											

BURLINGTON RESOURCES OIL & GAS COMPANY

MOI 23-33H NESW 33-146-101 F#: 12568 SOW: PNA C-O: 10439 C-W: 68 C-G: 10841 COMP: 4/21/1989

MOI 13-21H NWSW 21-146-101 F#: 12761 SOW: PNA C-O: 97547 C-W: 3088 C-G: 202761 COMP: 1/26/1990

MOI FLAT TOP BUTTE 22-35H SENW 35-146-101 F#: 13444 SOW: PNA C-O: 16693 C-W: 304 C-G: 47164 COMP: 12/1/1992

MOI FLAT TOP BUTTE 21-17H NENW 17-146-101 F#: 13525 SOW: PNA C-O: 11647 C-W: 122 C-G: 13725 COMP: 9/28/1993

FLAT TOP BUTTE FEDERAL 14-20H SWSW 20-146-101 F#: 13568 SOW: PNA C-O: 22959 C-W: 1083 C-G: 15079 COMP: 11/24/1993

BURLINGTON RESOURCES OIL & GAS COMPANY LP

FLAT TOP BUTTE FEDERAL 32-24H SWNE 24-146-102 F#: 13459 SOW: PNA C-O: 162818 C-W: 3009 C-G: 420852 COMP: 3/9/1993

Operator-Lease	Jan	Feb	Mar	Apr	May	Jun	Jul	Aug	Sep	Oct	Nov	Dec	2005 Total
GEORESOURCES, INC.													
PEOC 31-16H			NWNE 16-146-101	F#: 12924	SOW: SI	C-O: 18800	C-W: 51	C-G: 26347	COMP: 9/1/1990				
R&LU: 435	0 6	0 0	12 4 25 21	12 3	17 5	6 6	45 8	23 26	24 15	138 30	150 31		452
Spacing: SEC	3	0	0 0	0	0	0	0	0	0	0	0	0	3
	0	0	18 38	18	26	9	68	35	36	207	150		605
NANCE PETROLEUM CORPORATION													
FLAT TOP BUTTE 41-21H			NENE 21-146-101	F#: 13001	SOW: AL	C-O: 140705	C-W: 1645	C-G: 271242	COMP: 2/3/1991				
R&LU: 2371	247 31	199 28	224 31 213 30	216 31	211 30	207 31	198 31	189 30	168 30	178 30	179 31		2429
Spacing: SEC	1	2	0 15	2	0	3	10	0	5	7	0	0	45
	847	745	794 705	725	738	759	734	688	542	589	602		8468
FLAT TOP BUTTE 22-5H			SENW 5-145-101	F#: 13071	SOW: AL	C-O: 174491	C-W: 2180	C-G: 470539	COMP: 5/14/1991				
R&LU: 260	40 23	40 28	50 30 40 29	1 23	45 30	17 31	25 31	27 29	35 31	26 30	9 27		355
Spacing: W2	12	0	30 70	0	0	30	20	0	25	10	0	0	197
	868	1441	2938 1216	868	1596	1457	1342	1376	1563	1065	1276		17006
FLAT TOP BUTTE 31-3H			NWNE 3-145-101	F#: 13284	SOW: AL	C-O: 61827	C-W: 2601	C-G: 186185	COMP: 1/11/1992				
R&LU: 1182	138 24	107 23	97 26 58 28	112 29	96 29	87 29	70 29	96 25	84 28	103 25	150 28		1198
Spacing: SEC	20	10	0 0	30	0	0	40	0	20	20	0	0	140
	697	666	685 618	746	742	756	796	851	1024	926	1230		9737
FLAT TOP BUTTE FEDERAL 34-32H			SWSE 32-146-101	F#: 13354	SOW: AL	C-O: 90371	C-W: 1647	C-G: 314530	COMP: 6/16/1992				
R&LU: 186	27 31	16 28	20 31 9 30	31 31	34 30	17 31	25 31	24 30	20 30	25 30	45 30		293
Spacing: SEC	5	10	0 20	0	0	1	0	0	20	0	0	0	56
	794	804	796 885	888	863	907	873	871	849	799	322		9651
FLAT TOP BUTTE 31-29HR			NWNE 29-146-101	F#: 13378	SOW: AL	C-O: 90403	C-W: 2519	C-G: 472448	COMP: 8/9/1992				
R&LU: 537	47 30	38 27	78 30 45 28	53 30	0 0	0 0	0 0	0 0	0 0	98 20	42 31		401
Spacing: SEC	50	25	0 20	30	0	0	0	0	0	214	18		357
	1408	1845	2296 1705	2290	334	0	0	0	0	610	448		10936
FLAT TOP BUTTE FEDERAL 14-4H			SWSW 4-145-101	F#: 13406	SOW: F	C-O: 53314	C-W: 3754	C-G: 567491	COMP: 10/20/1992				
R&LU: 743	41 30	37 27	86 28 80 30	61 31	88 30	51 31	60 31	54 30	53 31	68 30	53 31		732
Spacing: W2	20	20	30 30	25	0	30	35	0	20	30	0	0	240
	2179	2007	1835 2553	2549	2450	2519	3223	2834	3372	3130	2263		30914
FEDERAL 21-14HR			NENW 14-146-102	F#: 13468	SOW: AL	C-O: 173394	C-W: 2286	C-G: 250529	COMP: 1/11/1993				
R&LU: 15983	123 13	1639 11	2137 31 1108 25	2448 31	1703 30	1551 31	143 21	1245 23	1518 31	1310 29	943 31		15868
Spacing: SEC	0	345	11 353	173	104	225	0	246	63	235	55	0	1810
	137	1432	2287 1397	3515	2841	3102	200	1462	2438	2122	1911		22844
FLAT TOP BUTTE 24-13H			SESW 13-146-102	F#: 13541	SOW: AL	C-O: 110374	C-W: 4256	C-G: 361686	COMP: 1/1/1994				
R&LU: 1425	152 30	147 28	135 31 153 30	82 30	104 29	133 31	119 30	139 30	125 31	118 30	83 29		1490
Spacing: SEC	20	15	65 15	15	70	10	20	0	0	35	0	0	265
	1743	1496	1509 1460	1027	1291	1448	662	1445	1531	1359	1267		16238
FLAT TOP BUTTE FEDERAL 23-19HR			E2SW 19-146-101	F#: 13674	SOW: AL	C-O: 62647	C-W: 6344	C-G: 461433	COMP: 8/27/1994				
R&LU: 1391	130 31	254 28	111 27 112 30	122 31	190 30	152 31	110 30	67 19	1 1	0 0	157 8		1406
Spacing: SEC	25	20	35 30	35	0	40	60	40	0	0	18	0	303
	2528	3050	1699 2107	2529	2581	2607	1903	1399	0	0	0		20403
RANCH OIL COMPANY													
MOI 22-27			SENW 27-146-101	F#: 12276	SOW: AL	C-O: 122147	C-W: 7982	C-G: 306039	COMP: 3/4/1988				
R&LU: 283	75 31	62 28	68 31 39 30	77 31	35 30	17 7	0 0	0 0	15 30	0 0	2 1		390
Spacing: W2	18	32	27 26	0	0	15	0	0	0	0	0	0	118
	498	444	491 468	505	958	447	238	18	15	12	11		4105
MOI FLAT TOP BUTTE 44-35H			SESE 35-146-101	F#: 13105	SOW: AL	C-O: 37807	C-W: 1033	C-G: 96683	COMP: 3/4/1991				
R&LU: 1671	133 13	112 11	189 18 189 24	165 29	144 23	159 30	151 31	145 30	152 31	134 30	42 13		1715
Spacing: SEC	0	15	0 0	20	0	0	0	0	0	0	0	0	35
	113	131	146 161	149	169	149	170	160	185	170	48		1751

Operator-Lease	Jan	Feb	Mar	Apr	May	Jun	Jul	Aug	Sep	Oct	Nov	Dec	2005 Total
TROTTER 1			SWSE 31-146-101	F#: 13281	SOW: AL	C-O: 160165	C-W: 3364	C-G: 737666	COMP: 1/18/1992				
R&LU: 975	55 28	73 28	92 27	97 30	61 31	70 30	113 31	101 31	94 30	104 31	94 30	45 31	999
Spacing: SEC	60	25	0	0	65	15	0	0	0	0	0	55	220
	1961	2020	1549	1661	2026	1899	2060	2025	1985	2155	2074	2022	23437
FLAT TOP BUTTE FED. COM. 100% 2			SWNW 30-146-101	F#: 13344	SOW: GL	C-O: 89747	C-W: 1672	C-G: 343052	COMP: 6/1/1992				
R&LU: 967	87 31	82 26	93 31	73 30	70 31	77 30	102 31	95 31	81 30	83 31	91 30	55 31	989
Spacing: SEC	0	60	0	0	35	10	0	0	0	0	0	40	145
	1216	1125	1376	1137	1249	1341	1354	1315	1236	1218	1210	1142	14919
Pool Totals: Oil	1460	2936	3535	2363	3650	2932	2733	1265	2359	2499	2499	2100	30331
Wells: 22 Wtr	234	591	209	583	439	205	382	230	349	157	566	293	4238
Gas	15751	17934	19241	16833	19923	18608	18357	14417	15173	15661	14892	13453	200243

**FLAT TOP BUTTE - BIRDBEAR
NANCE PETROLEUM CORPORATION**

FLAT TOP BUTTE NELSON 11-24			NWN 24-146-102	F#: 13635	SOW: AL	C-O: 128921	C-W: 224185	C-G: 122198	COMP: 8/26/1994				
R&LU: 538	51 31	0 0	0 0	31 5	120 31	77 30	73 31	34 15	11 3	9 4	20 4	13 3	439
Spacing: W2	772	0	0	197	1156	1230	1321	678	213	68	137	76	5848
	24	0	0	22	42	24	0	0	0	0	0	0	112

**FLAT TOP BUTTE - DUPEROW
BASIC EARTH SCIENCE SYSTEMS, INC.**

FEDERAL 1-22			SENE 22-146-101	F#: 7512	SOW: PNA	C-O: 13530	C-W: 204	C-G: 8316	COMP: 9/18/1980				
EOG RESOURCES, INC.													
SHEEP CREEK BN 8-23			NWN 23-146-101	F#: 4520	SOW: PNA	C-O: 4248	C-W: 3830	C-G: 2271	COMP: 6/13/1980				
NANCE PETROLEUM CORPORATION													
BEICEGEL CREEK 27-42			SENE 27-146-101	F#: 8468	SOW: PNA	C-O: 216137	C-W: 241125	C-G: 289040	COMP: 2/25/1982				
FLAT TOP BUTTE 15-34			SWSE 15-146-101	F#: 8668	SOW: AL	C-O: 281603	C-W: 46707	C-G: 398284	COMP: 5/1/1990				
R&LU: 12658	941 31	551 28	877 31	1041 30	1004 31	976 30	999 31	677 25	1030 30	1241 21	1720 30	1689 31	12746
Spacing: E2	945	349	858	885	774	783	793	492	830	763	1823	1523	10818
	2797	1672	2546	2750	2691	2740	2863	2205	3071	3823	4821	4840	36819
FLAT TOP BUTTE NELSON 11-24			NWN 24-146-102	F#: 13635	SOW: AL	C-O: 103251	C-W: 169375	C-G: 94070	COMP: 3/7/1994				
R&LU: 626	38 31	0 0	0 0	23 5	174 31	111 30	106 31	48 15	11 2	12 4	30 4	21 3	574
Spacing: W2	569	0	0	145	1670	1777	1909	980	206	101	205	113	7675
	17	0	0	16	60	34	0	0	0	0	0	0	127
Pool Totals: Oil	979	551	877	1064	1178	1087	1105	725	1041	1253	1750	1710	13320
Wells: 5 Wtr	1514	349	858	1030	2444	2560	2702	1472	1036	864	2028	1636	18493
Gas	2814	1672	2546	2766	2751	2774	2863	2205	3071	3823	4821	4840	36946

**FLAT TOP BUTTE - HEATH
TEXACO INC.**

GOVT MARY PACE 1			SWNW 14-146-101	F#: 2667	SOW: PNA	C-O: 446	C-W: 30	C-G: 333	COMP: 9/29/1960				
FLAT TOP BUTTE - MADISON BASIC EARTH SCIENCE SYSTEMS, INC.													
FEDERAL 1-22			SENE 22-146-101	F#: 7512	SOW: PNA	C-O: 42716	C-W: 206188	C-G: 50833	COMP: 8/6/1985				
BURLINGTON RESOURCES OIL & GAS COMPANY													
FEDERAL 11-26			NWN 26-146-101	F#: 12049	SOW: PNA	C-O: 23806	C-W: 54802	C-G: 19702	COMP: 2/4/1987				
NANCE PETROLEUM CORPORATION													
FLAT TOP BUTTE 15-44			SESE 15-146-101	F#: 6846	SOW: AL	C-O: 482164	C-W: 811419	C-G: 408503	COMP: 7/12/1979				
R&LU: 6834	631 31	487 28	453 27	692 30	761 31	645 27	634 31	585 31	562 30	170 12	589 29	746 31	6955
Spacing: SE	4381	3478	3964	5340	5511	4732	4853	4214	3960	1112	4834	5226	51605
	520	433	354	679	794	677	708	649	612	186	563	683	6858
FLAT TOP BUTTE 15-22			SENW 15-146-101	F#: 7494	SOW: TA	C-O: 337354	C-W: 261807	C-G: 360104	COMP: 3/18/1981				

Operator-Lease	Jan	Feb	Mar	Apr	May	Jun	Jul	Aug	Sep	Oct	Nov	Dec	2005 Total
FLAT TOP BUTTE 15-24			SESW	15-146-101	F#: 7495	SOW: AL	C-O: 669175	C-W: 994852	C-G: 569970	COMP: 8/30/1980			
R&LU: 12810	1147 31	1021 28	1181 31	1033 30	1134 31	1080 30	581 16	1097 31	1127 30	1183 31	1177 30	1173 31	12934
Spacing: SW	5725	5392	5862	5657	5820	5924	3046	6747	6252	6184	5863	5732	68204
	634	578	756	995	996	1034	531	1111	967	805	659	859	9925
BEICEGEL CREEK 27-42			SENE	27-146-101	F#: 8468	SOW: AL	C-O: 25696	C-W: 70702	C-G: 21658	COMP: 11/20/2002			
R&LU: 5940	431 25	491 21	596 31	542 30	571 31	528 30	528 31	529 31	503 30	227 12	454 20	531 31	5931
Spacing: NE	1455	1299	2087	1974	1978	2010	2052	2249	2198	800	1474	2262	21838
	550	498	72	607	578	558	589	683	534	247	368	569	5853
FLAT TOP BUTTE 15-32			SWNE	15-146-101	F#: 9253	SOW: AL	C-O: 231633	C-W: 786974	C-G: 229533	COMP: 12/14/1982			
R&LU: 2919	309 31	265 28	273 31	230 30	254 31	215 30	280 31	164 31	224 30	201 29	155 21	309 31	2879
Spacing: NE	2586	2039	2163	1980	1982	1970	2067	2140	1931	2014	1319	2685	24876
	279	228	252	230	240	232	243	243	244	234	173	340	2938
Pool Totals: Oil	2518	2264	2503	2497	2720	2468	2023	2375	2416	1781	2375	2759	28699
Wells: 7 Wtr	14147	12208	14076	14951	15291	14636	12018	15350	14341	10110	13490	15905	166523
Gas	1983	1737	1434	2511	2608	2501	2071	2686	2357	1472	1763	2451	25574

FLAT TOP BUTTE - RED RIVER
BASIC EARTH SCIENCE SYSTEMS, INC.

FEDERAL 1-22			SENE	22-146-101	F#: 7512	SOW: PNA	C-O: 90744	C-W: 89515	C-G: 985782	COMP: 9/12/1981			
EOG RESOURCES, INC.													
SHEEP CREEK BN 8-23			NWN	23-146-101	F#: 4520	SOW: PNA	C-O: 31342	C-W: 78334	C-G: 132545	COMP: 9/2/1982			
NANCE PETROLEUM CORPORATION													
FLAT TOP BUTTE 15-22			SENE	15-146-101	F#: 7494	SOW: PNA	C-O: 118641	C-W: 270900	C-G: 1038832	COMP: 4/6/1981			
FLAT TOP BUTTE 15-34			SWSE	15-146-101	F#: 8668	SOW: AL	C-O: 190653	C-W: 171094	C-G: 1164754	COMP: 9/2/1982			
R&LU: 19708	2037 31	1195 28	1897 31	1986 30	1916 31	1860 30	1904 31	1291 25	1965 30	974 21	1352 30	1327 31	19704
Spacing: E2	2044	755	1857	1687	1476	1493	1511	939	1583	599	1432	1197	16573
	6055	3618	5511	5244	5131	5225	5459	4205	5857	3004	3788	3803	56900
FLAT TOP BUTTE NELSON 11-24			NWN	24-146-102	F#: 13635	SOW: DRY	C-O: 182	C-W: 0	C-G: 0	COMP: 2/27/1994			
STENSURD 43-14			NESE	14-146-102	F#: 14794	SOW: AL	C-O: 219367	C-W: 144084	C-G: 458943	COMP: 8/14/1998			
R&LU: 13989	258 8	938 13	1525 31	683 28	1594 30	1370 30	1257 31	1264 31	1234 29	1220 30	1201 29	1274 31	13818
Spacing: E2	451	269	1960	708	2474	2714	2614	2764	2566	2568	2530	2652	24270
	609	730	2585	944	2703	2453	2297	2162	2089	2129	1964	2323	22988
Pool Totals: Oil	2295	2133	3422	2669	3510	3230	3161	2555	3199	2194	2553	2601	33522
Wells: 6 Wtr	2495	1024	3817	2395	3950	4207	4125	3703	4149	3167	3962	3849	40843
Gas	6664	4348	8096	6188	7834	7678	7756	6367	7946	5133	5752	6126	79888

FLAXTON - MADISON
BALLANTYNE OIL

SCHULTZ 14-4			NWN	14-163-91	F#: 10179	SOW: AL	C-O: 100200	C-W: 451592	C-G: 371872	COMP: 7/29/1983			
R&LU: 0	0 0	0 0	0 0	0 0	0 0	0 0	0 0	28 4	11 30	0 31	0 25	0 27	39
Spacing: NW*	0	0	0	0	0	0	0	324	6000	4200	4152	3998	18674
	0	0	0	0	0	0	0	0	6	6	1	0	13
SCHULTZ 14-6			SENE	14-163-91	F#: 10310	SOW: AL	C-O: 94556	C-W: 644534	C-G: 388460	COMP: 10/4/1983			
R&LU: 0	0 0	0 0	0 0	0 0	0 0	0 0	0 0	0 0	0 0	0 0	0 0	0 0	0
Spacing: NW*	0	0	0	0	0	0	0	0	0	0	0	0	0
	0	0	0	0	0	0	0	0	6	6	1	0	13
SCHULTZ 1 SWDW			NWSW	14-163-91	F#: 10406	SOW: PNA	C-O: 2146	C-W: 24221	C-G: 5564	COMP: 11/20/1983			
HANSON 22-3			NENW	22-163-91	F#: 10858	SOW: AL	C-O: 37796	C-W: 325721	C-G: 95012	COMP: 6/18/1984			
R&LU: 1172	106 31	96 28	100 31	97 30	110 31	97 30	93 31	103 31	91 30	84 23	111 30	97 31	1185
Spacing: NW*	1422	1089	1349	1207	1544	1177	1489	1228	1378	1170	1540	1342	15935
	420	516	472	454	516	601	441	389	265	257	490	369	5190

Operator-Lease	Jan	Feb	Mar	Apr	May	Jun	Jul	Aug	Sep	Oct	Nov	Dec	2005 Total
HARMS 21-9			NESE 21-163-91	F#: 10898	SOW: AL	C-O: 17637	C-W: 4162	C-G: 149218	COMP: 8/6/1984				
R&LU: 170	12 31	10 20	40 31	0 30	8 31	19 12	16 25	19 31	6 30	17 31	12 30	6 31	165
Spacing: SE*	0	0	207	197	70	0	0	180	0	208	0	167	1029
	469	421	243	630	492	231	656	537	573	579	580	515	5926
BHP PETROLEUM COMPANY, INC.													
EDITH 1			SESE 7-163-90	F#: 9476	SOW: PNA	C-O: 5432	C-W: 33406	C-G: 23523	COMP: 6/19/1982				
FAITH 1			SESE 1-163-91	F#: 9797	SOW: PNA	C-O: 184	C-W: 1302	C-G: 0	COMP: 1/19/1983				
RONALD 1			SESE 16-163-90	F#: 10705	SOW: PNA	C-O: 858	C-W: 5656	C-G: 0	COMP: 4/20/1984				
CHANDLER & ASSOCIATES, INC.													
GUDMUNN SJUE 1			NWSW 15-163-91	F#: 2145	SOW: PNA	C-O: 5028	C-W: 6217	C-G: 9947	COMP: 9/7/1982				
GUDMUNN SJUE 6-15			SESE 15-163-91	F#: 9812	SOW: PNA	C-O: 16010	C-W: 61272	C-G: 30788	COMP: 11/24/1982				
GUDMUNN SJUE 2-15			NWNE 15-163-91	F#: 9878	SOW: PNA	C-O: 20914	C-W: 49658	C-G: 32207	COMP: 12/8/1982				
FEDERAL 14-10			SESE 10-163-91	F#: 9946	SOW: PNA	C-O: 2707	C-W: 47223	C-G: 1834	COMP: 3/9/1983				
GUDMUNN SJUE 1-15			NENE 15-163-91	F#: 10373	SOW: PNA	C-O: 30112	C-W: 191514	C-G: 83928	COMP: 11/1/1983				
DAKOTA CRUDE, INC.													
FRED ANDERSON 1-R			NWSE 22-163-91	F#: 9563	SOW: AL	C-O: 8984	C-W: 59088	C-G: 0	COMP: 9/4/1982				
R&LU: 0	0 0	2 2	0 0	12 2	0 0	2 2	0 0	2 2	0 0	5 2	1 1	0 0	24
Spacing: NSE	0	0	0	0	0	0	0	0	0	2	0	0	2
	0	0	0	0	0	0	0	0	0	0	0	0	0
NORDMAN 13-18			NWSW 18-163-90	F#: 10765	SOW: AL	C-O: 16375	C-W: 14453	C-G: 110136	COMP: 11/19/1984				
R&LU: 560	49 28	52 26	36 31	26 30	41 31	78 25	12 28	41 31	50 26	7 15	10 12	30 6	432
Spacing: SW*	56	46	22	62	52	38	22	36	78	33	0	23	468
	842	1128	688	1435	1518	1313	1364	812	519	72	25	4	9720
BIRD 21-24			NWNE 24-163-91	F#: 11390	SOW: AL	C-O: 24576	C-W: 42750	C-G: 64124	COMP: 3/25/1985				
R&LU: 809	3 2	0 0	102 24	105 30	72 31	96 21	5 2	0 20	160 30	42 31	120 30	100 31	805
Spacing: NNE	0	0	185	550	350	252	15	296	450	310	282	320	3010
	0	0	147	516	478	354	89	171	329	333	312	378	3107
DALLEA-CARPENTER-VERRY													
JENS KOSTER 1			SESE 36-163-91	F#: 2456	SOW: AL	C-O: 0	C-W: 0	C-G: 205	COMP: 3/25/1985				
E. L. K. OIL COMPANY													
M. SORUM 1			SESE 23-163-91	F#: 1280	SOW: PNA	C-O: 25590	C-W: 356	C-G: 33070	COMP: 12/29/1956				
RAYMOND NELSON 1			NWNE 26-163-91	F#: 1774	SOW: PNA	C-O: 14898	C-W: 268	C-G: 9712	COMP: 4/12/1958				
EAGLE OPERATING, INC.													
PETER SHANE 1			SESE 23-163-91	F#: 1814	SOW: AL	C-O: 143872	C-W: 18145	C-G: 203745	COMP: 4/20/1958				
R&LU: 171	0 0	0 0	0 0	0 0	68 4	5 29	27 17	5 9	10 6	22 14	29 17	32 19	198
Spacing: ENW	0	0	0	0	40	290	170	90	60	140	170	190	1150
	0	0	0	0	27	419	582	291	396	498	553	775	3541
P. A. IDA FAAREN 1			SENE 27-163-91	F#: 1851	SOW: PNA	C-O: 121641	C-W: 14887	C-G: 211356	COMP: 5/31/1958				
NELS BJERKE 1			NWSW 24-163-91	F#: 3364	SOW: AL	C-O: 46599	C-W: 17582	C-G: 2894	COMP: 4/30/1963				
R&LU: 432	8 3	17 6	48 19	119 24	45 18	42 29	45 15	93 22	36 13	39 14	50 18	42 15	584
Spacing: WSW	9	18	57	72	54	87	45	66	39	42	54	72	615
	6	12	38	48	36	58	30	44	26	28	36	30	392
ARLENE 1			SESE 14-163-91	F#: 8647	SOW: AL	C-O: 64357	C-W: 29168	C-G: 200700	COMP: 9/26/1982				
R&LU: 1830	151 29	134 28	142 31	156 30	138 31	133 30	142 31	133 31	126 30	142 31	134 30	147 31	1678
Spacing: SE*	52	46	48	53	47	45	48	46	43	48	45	50	571
	607	1062	492	606	984	1009	1052	744	817	910	743	861	9887
BIRD 1			SENE 13-163-91	F#: 9116	SOW: AL	C-O: 66420	C-W: 107235	C-G: 221972	COMP: 12/6/1981				
R&LU: 1133	109 31	102 28	105 31	34 14	49 7	120 30	132 31	86 14	139 30	108 31	108 30	97 29	1189
Spacing: NE*	62	56	62	28	14	60	62	28	60	62	60	58	612
	320	444	288	218	149	430	480	141	296	53	104	166	3089

Operator-Lease	Jan	Feb	Mar	Apr	May	Jun	Jul	Aug	Sep	Oct	Nov	Dec	2005 Total
ALFRED 1			SESE 12-163-91	F#: 9307	SOW: AL	C-O: 98604	C-W: 111518	C-G: 403911	COMP: 2/17/1982				
R&LU: 710	74 31	48 28	77 31	64 29	70 31	41 30	43 30	23 18	88 22	94 31	85 30	85 31	792
Spacing: SE*	186	168	186	174	186	180	180	108	132	186	180	186	2052
	400	260	414	533	603	460	520	374	661	716	611	571	6123
JN-JACOBSEN 1			SENE 12-163-91	F#: 9390	SOW: AL	C-O: 58682	C-W: 129753	C-G: 265475	COMP: 8/30/1982				
R&LU: 1258	127 31	64 18	101 21	110 29	117 31	108 30	111 31	107 31	104 29	112 31	102 30	113 31	1276
Spacing: NE	465	270	315	435	465	450	435	465	435	465	450	465	5115
	732	560	506	970	789	771	1066	986	916	977	799	737	9809
JENSEN 1			SESW 7-163-90	F#: 9391	SOW: AL	C-O: 163941	C-W: 219422	C-G: 304097	COMP: 3/27/1982				
R&LU: 3040	292 31	261 28	284 31	267 30	264 30	253 30	241 30	216 30	203 30	183 31	262 30	279 31	3005
Spacing: SW*	589	532	589	570	570	570	570	570	570	589	570	589	6878
	524	471	462	623	967	436	746	612	427	470	500	510	6748
JN-SORUM 1			SENW 13-163-91	F#: 9469	SOW: AL	C-O: 194953	C-W: 140386	C-G: 481483	COMP: 4/16/1982				
R&LU: 1098	126 31	97 28	101 31	87 30	88 31	90 28	94 30	90 31	86 30	85 31	80 29	83 31	1107
Spacing: NW	527	476	527	510	527	476	510	527	510	527	493	527	6137
	1245	1288	1521	1354	1969	1452	1219	1195	1787	1379	1236	1227	16872
MARVIN 1			SESW 12-163-91	F#: 9544	SOW: TA	C-O: 156538	C-W: 263886	C-G: 595972	COMP: 8/29/1982				
R&LU: 0	0 0	0 0	0 0	0 0	0 0	0 0	0 0	0 0	0 0	0 0	0 0	0 0	0
Spacing: SW*	0	0	0	0	0	0	0	0	0	0	0	0	0
	0	0	0	0	0	0	0	0	0	0	0	0	0
PETERSON 42-23			SENE 23-163-91	F#: 9613	SOW: AL	C-O: 22352	C-W: 29087	C-G: 84550	COMP: 7/30/1982				
R&LU: 1193	122 31	91 28	98 30	81 30	151 31	103 30	98 30	95 31	88 30	85 28	119 30	112 31	1243
Spacing: SNE	20	20	20	20	20	20	20	20	20	20	20	20	240
	392	394	331	455	519	373	337	518	287	367	442	389	4804
GWENDOLYN 1			SENW 18-163-90	F#: 9647	SOW: TA	C-O: 77951	C-W: 438218	C-G: 161139	COMP: 7/16/1982				
R&LU: 0	0 0	0 0	0 0	0 0	0 0	0 0	0 0	0 0	0 0	0 0	0 0	0 0	0
Spacing: NW*	0	0	0	0	0	0	0	0	0	0	0	0	0
	0	0	0	0	0	0	0	0	0	0	0	0	0
JENSEN 2			SESE 7-163-90	F#: 9650	SOW: AL	C-O: 54570	C-W: 88420	C-G: 128108	COMP: 7/30/1982				
R&LU: 725	71 30	65 27	64 30	74 29	66 30	61 29	60 30	54 30	50 29	46 30	64 29	67 30	742
Spacing: SE*	210	189	210	203	210	203	210	210	203	210	203	21	2282
	127	117	105	172	242	106	187	153	104	118	121	123	1675
DOROTHY NELSON 1			SENE 14-163-91	F#: 9665	SOW: AL	C-O: 44699	C-W: 78566	C-G: 241951	COMP: 7/31/1982				
R&LU: 2234	192 31	106 28	57 9	262 30	199 30	205 30	212 31	209 31	194 30	189 31	176 30	201 31	2202
Spacing: NE	93	84	57	90	90	90	93	93	90	93	90	93	1056
	1654	2170	361	1746	1962	1877	1764	1334	1007	752	187	67	14881
JN-ARTHUR 1			NWNE 13-163-91	F#: 9686	SOW: AL	C-O: 69009	C-W: 43151	C-G: 323430	COMP: 8/28/1982				
R&LU: 708	58 28	48 26	71 31	79 30	59 31	42 21	44 26	36 20	50 26	60 29	55 27	51 31	653
Spacing: NE*	56	52	62	60	62	42	52	40	52	62	54	62	656
	1027	988	1054	1019	1145	1261	619	1188	922	942	1096	1080	12341
GWENDOLYN 2			NWN 18-163-90	F#: 9687	SOW: AL	C-O: 26826	C-W: 99957	C-G: 92211	COMP: 7/29/1982				
R&LU: 1333	23 12	155 25	143 31	130 30	129 31	118 30	121 30	110 31	109 30	108 31	99 29	109 31	1354
Spacing: NW	120	250	310	300	310	300	300	310	300	310	290	310	3410
	282	248	312	312	1302	454	498	386	324	180	174	208	4680
MAVIS 1			NWN 13-163-91	F#: 9688	SOW: AL	C-O: 144686	C-W: 239344	C-G: 354449	COMP: 8/27/1982				
R&LU: 140	27 15	32 18	32 21	18 10	10 7	16 10	16 9	16 8	18 30	16 9	14 8	4 2	219
Spacing: NW*	30	36	42	20	14	20	18	16	60	18	16	4	294
	193	453	202	343	314	509	514	571	208	168	99	18	3592
ALFRED 2			NWSE 12-163-91	F#: 9694	SOW: AL	C-O: 131174	C-W: 312543	C-G: 494958	COMP: 8/30/1982				
R&LU: 206	18 30	33 27	19 30	16 29	17 30	10 29	10 30	9 30	29 29	24 31	21 29	21 30	227
Spacing: SE*	150	135	150	145	150	145	150	150	145	155	145	150	1770
	98	176	100	137	145	110	124	154	217	180	149	139	1729
JENSEN 3			NWSW 7-163-90	F#: 9695	SOW: PNA	C-O: 2485	C-W: 8467	C-G: 2205	COMP: 9/24/1982				

Operator-Lease	Jan	Feb	Mar	Apr	May	Jun	Jul	Aug	Sep	Oct	Nov	Dec	2005 Total
MARVIN 2			NWSW 12-163-91	F#: 9723	SOW: AL	C-O: 137954	C-W: 364066	C-G: 535846	COMP: 8/29/1982				
R&LU: 2608	270 31	237 28	281 31	239 30	165 28	162 30	167 30	170 30	239 29	240 30	237 29	221 31	2628
Spacing: SW	1147	1036	1147	1110	1036	740	740	740	740	740	740	740	10656
	3096	2958	2686	2668	2706	2532	2764	2852	1810	2878	2548	2308	31806
GUDRUN 1			NWSE 13-163-91	F#: 9724	SOW: AL	C-O: 65084	C-W: 58931	C-G: 220376	COMP: 10/20/1982				
R&LU: 1548	150 29	145 28	167 31	156 30	152 31	142 30	92 21	0 0	183 29	173 31	163 30	157 31	1680
Spacing: SE*	145	140	155	150	155	150	105	0	145	155	150	155	1605
	565	533	529	668	674	545	464	180	762	727	680	683	7010
GALVIN 1			SENW 12-163-91	F#: 9731	SOW: AL	C-O: 135007	C-W: 297818	C-G: 531962	COMP: 9/21/1982				
R&LU: 1309	116 31	94 28	113 31	116 30	132 29	120 28	123 29	101 29	105 27	104 28	117 28	97 28	1338
Spacing: NW	155	140	155	150	145	140	145	145	135	140	140	140	1730
	365	503	372	639	912	607	712	575	616	548	490	486	6825
DELORES USA 1			SESE 11-163-91	F#: 9739	SOW: F	C-O: 81559	C-W: 165351	C-G: 359825	COMP: 10/8/1982				
R&LU: 501	56 31	41 26	56 31	67 27	52 31	51 27	48 27	46 26	44 25	49 27	49 27	44 25	603
Spacing: SE*	62	52	62	54	62	54	54	52	50	54	54	50	660
	1317	814	363	987	731	1199	1351	1073	441	713	1219	1190	11398
GALVIN 2			NWN 12-163-91	F#: 9780	SOW: AL	C-O: 88756	C-W: 53329	C-G: 193886	COMP: 9/23/1982				
R&LU: 214	18 30	15 27	18 30	19 29	21 29	19 28	20 29	16 29	17 27	17 29	19 28	16 28	215
Spacing: NW*	60	56	62	58	58	56	58	56	54	58	56	58	690
	58	81	60	104	148	98	116	94	101	88	80	79	1107
JN-JACOBSEN 2			NWNE 12-163-91	F#: 9807	SOW: AL	C-O: 76731	C-W: 96679	C-G: 342691	COMP: 10/13/1982				
R&LU: 687	55 28	62 27	74 26	74 27	60 31	50 27	58 29	53 29	53 28	51 28	65 28	39 20	694
Spacing: NE*	14	14	13	14	16	14	16	15	14	14	14	10	168
	375	1090	661	927	989	1063	1249	730	815	1119	702	819	10539
DELORES USA 2			NWSE 11-163-91	F#: 9808	SOW: AL	C-O: 72848	C-W: 56596	C-G: 242675	COMP: 11/27/1982				
R&LU: 819	72 28	69 26	74 29	80 28	81 29	76 28	76 29	72 29	70 27	70 29	60 28	71 28	871
Spacing: SE*	56	52	58	56	58	56	58	58	54	58	56	56	676
	575	891	491	660	666	331	713	730	706	845	741	623	7972
ABEL USA 2			SENE 11-163-91	F#: 9809	SOW: TA	C-O: 71205	C-W: 70499	C-G: 243256	COMP: 10/22/1982				
R&LU: 0	0 0	0 0	0 0	0 0	0 0	0 0	0 0	0 0	0 0	0 0	0 0	0 0	0
Spacing: NE*	0	0	0	0	0	0	0	0	0	0	0	0	0
	0	0	0	0	26	0	33	0	0	0	0	0	59
STIERLE 1			SESE 2-163-91	F#: 9828	SOW: AL	C-O: 64504	C-W: 313904	C-G: 118090	COMP: 11/27/1982				
R&LU: 605	31 10	11 7	12 7	56 21	0 0	0 0	0 0	69 20	132 30	114 31	96 30	86 31	607
Spacing: SE*	350	245	245	735	0	0	0	700	1050	1085	1050	1085	6545
	69	0	1	118	66	0	0	247	137	115	83	5	841
ABEL USA 3			NWNE 11-163-91	F#: 9829	SOW: AL	C-O: 72547	C-W: 101387	C-G: 164386	COMP: 11/28/1982				
R&LU: 173	25 14	14 7	80 13	12 7	19 10	14 8	11 7	12 7	30 14	18 7	12 7	30 17	277
Spacing: NE*	140	70	130	70	160	80	70	70	140	70	70	170	1240
	126	20	0	30	0	0	33	40	38	16	0	40	343
CLIFFORD 1			NWNE 14-163-91	F#: 9841	SOW: AL	C-O: 66595	C-W: 199700	C-G: 287848	COMP: 4/30/1983				
R&LU: 2048	176 31	134 28	165 31	125 19	340 31	125 30	154 31	139 31	128 30	151 31	147 30	139 31	1923
Spacing: NE*	93	93	93	57	93	90	93	93	90	93	90	93	1071
	705	526	433	565	750	686	794	657	571	542	521	474	7224
DELORES USA 4			NWSW 11-163-91	F#: 9927	SOW: AL	C-O: 54431	C-W: 87464	C-G: 155414	COMP: 1/27/1983				
R&LU: 932	82 28	79 26	86 29	92 28	93 29	87 28	87 29	77 27	77 27	78 29	69 28	81 28	988
Spacing: SW*	28	26	29	28	29	28	29	27	27	29	28	28	336
	662	1022	567	758	765	381	823	780	773	937	852	715	9035
DELORES USA 3			SESW 11-163-91	F#: 9933	SOW: AL	C-O: 72161	C-W: 53503	C-G: 244781	COMP: 3/27/1983				
R&LU: 275	25 28	24 26	26 29	28 28	28 29	19 20	27 29	25 29	22 27	24 29	21 28	25 28	294
Spacing: SW*	28	26	29	28	29	20	29	29	27	29	28	28	330
	198	308	172	231	233	82	250	256	226	285	258	218	2717

Operator-Lease	Jan	Feb	Mar	Apr	May	Jun	Jul	Aug	Sep	Oct	Nov	Dec	2005 Total
GALVIN 3			SWNW 12-163-91		F#: 11649	SOW: TA	C-O: 12926	C-W: 43848	C-G: 31059	COMP: 8/22/1985			
R&LU: 0	0 0	0 0	0 0	0 0	0 0	0 0	0 0	0 0	0 0	0 0	0 0	0 0	0
Spacing: NW*	0	0	0	0	0	0	0	0	0	0	0	0	0
	0	0	0	0	0	0	0	0	0	0	0	0	0
EARL SCHWARTZ CO.													
MARVIN SORUM 2-A			NWSW 23-163-91		F#: 1613	SOW: PNA	C-O: 83435	C-W: 7418	C-G: 0	COMP: 12/30/1957			
MARVIN SORUM 3-A			NWSE 23-163-91		F#: 1680	SOW: PNA	C-O: 72132	C-W: 5508	C-G: 0	COMP: 1/6/1958			
MARVIN SORUM 1-A			NWN 26-163-91		F#: 1708	SOW: PNA	C-O: 140858	C-W: 10003	C-G: 351298	COMP: 2/24/1958			
PIONEER SORUM 1			SESW 26-163-91		F#: 2052	SOW: PNA	C-O: 44644	C-W: 3129	C-G: 0	COMP: 4/5/1961			
WILBUR OLSON 1			NWSW 26-163-91		F#: 2875	SOW: PNA	C-O: 17273	C-W: 4630	C-G: 0	COMP: 6/16/1961			
GOFOR OIL, INC.													
M. SORUM 1A			SESW 23-163-91		F#: 1492	SOW: PNA	C-O: 42860	C-W: 6238	C-G: 0	COMP: 10/14/1957			
MARVIN SORUM 2R			NWSW 23-163-91		F#: 10203	SOW: PNA	C-O: 265	C-W: 3197	C-G: 820	COMP: 7/27/1984			
I. J. WILHITE													
ALICE B. SHANE 1			NWN 23-163-91		F#: 1852	SOW: PNA	C-O: 14149	C-W: 14879	C-G: 0	COMP: 7/4/1958			
JN EXPLORATION & PRODUCTION LIMITED PARTNERSHIP													
LOTTIE 2			NWSW 13-163-91		F#: 8794	SOW: PNA	C-O: 26517	C-W: 74382	C-G: 83766	COMP: 12/23/1982			
PETERSON 1			NWNE 18-163-90		F#: 9725	SOW: PNA	C-O: 9942	C-W: 43301	C-G: 41136	COMP: 11/5/1987			
STANNARD 1			SESW 1-163-91		F#: 9798	SOW: PNA	C-O: 15999	C-W: 74416	C-G: 60333	COMP: 12/15/1982			
EMMA 1			NWSE 14-163-91		F#: 9840	SOW: PNA	C-O: 18269	C-W: 176078	C-G: 84883	COMP: 2/1/1984			
SOUTHERN UNION EXPLORATION CO.													
SND 26-163-91 1			SWNE 26-163-91		F#: 10300	SOW: PNA	C-O: 5726	C-W: 45309	C-G: 0	COMP: 1/2/1984			
OLSON 1			SESW 26-163-91		F#: 10349	SOW: PNA	C-O: 640	C-W: 1082	C-G: 0	COMP: 1/8/1984			
T-BOC INC.													
LEONARD BIRD 1			NWN 24-163-91		F#: 1950	SOW: PNA	C-O: 47917	C-W: 31029	C-G: 0	COMP: 7/2/1960			
HENRY T. PETERSON 1			NWNE 23-163-91		F#: 2541	SOW: AL	C-O: 162726	C-W: 24991	C-G: 124242	COMP: 6/23/1960			
R&LU: 4406	398 30	386 28	415 31	370 30	289 31	227 25	397 31	356 31	396 30	391 31	375 30	388 31	4388
Spacing: NNE	13	23	19	14	16	17	36	7	17	6	10	8	186
	1097	1025	1205	1145	997	733	1093	1041	1005	981	938	913	12173
VERN O. LUND													
FRED ANDERSON 1			SESE 22-163-91		F#: 1872	SOW: PNA	C-O: 68107	C-W: 12658	C-G: 155906	COMP: 7/11/1958			
WARD-WILLISTON CO.													
FAAREN 1			NWNE 27-163-91		F#: 8093	SOW: PNA	C-O: 10756	C-W: 22580	C-G: 69563	COMP: 3/4/1981			
WARD-WILLISTON COMPANY													
GREGORY 16-10			SESE 10-163-91		F#: 9877	SOW: F	C-O: 56677	C-W: 87851	C-G: 211725	COMP: 2/25/1983			
R&LU: 0	0 0	0 0	0 0	0 0	0 0	0 0	0 0	0 0	0 0	0 0	0 0	0 0	0
Spacing: SE*	0	0	0	0	0	0	0	0	0	0	0	0	0
	0	0	0	0	0	0	0	0	0	0	0	0	0
FLAXTON - MADISON E UNIT													
EAGLE OPERATING, INC.													
EAST FLAXTON-MADISON UNIT	12		SESW 29-163-90		F#: 2403	SOW: WI	C-O: 293382	C-W: 32903	C-G: 5026	COMP: 8/11/1959			
R&LU: 704	0 0	0 1	0 0	0 0	21 22	30 29	20 30	35 30	301 30	244 30	57 29	0 0	708
Spacing: UE	0	17	0	0	66	87	90	90	90	90	87	0	617
	0	1	0	0	17	261	23	23	23	23	22	0	393
EAST FLAXTON-MADISON UNIT	20		NWNE 32-163-90		F#: 2588	SOW: PNA	C-O: 38715	C-W: 2687	C-G: 150	COMP: 6/13/1960			
EAST FLAXTON-MADISON UNIT	19		SESW 32-163-90		F#: 2889	SOW: PNA	C-O: 44014	C-W: 5888	C-G: 0	COMP: 6/20/1961			
EAST FLAXTON-MADISON UNIT	08		NWSW 20-163-90		F#: 2907	SOW: AL	C-O: 169940	C-W: 18253	C-G: 23846	COMP: 6/10/1961			
R&LU: 1279	61 27	88 27	141 30	24 29	129 30	95 29	79 28	108 30	107 30	115 30	103 29	246 30	1296
Spacing: UE	54	54	60	58	60	58	56	60	60	60	58	60	698
	54	54	60	58	60	58	56	60	60	60	58	60	698

Operator-Lease	Jan	Feb	Mar	Apr	May	Jun	Jul	Aug	Sep	Oct	Nov	Dec	2005 Total
EAST FLAXTON-MADISON UNIT	04		SENW	20-163-90	F#: 2965	SOW: AL	C-O: 28440	C-W: 7168	C-G: 8446	COMP: 8/21/1961			
R&LU: 660	24 21	47 28	75 31	12 30	69 31	49 29	38 30	56 30	55 30	59 30	53 29	131 31	668
Spacing: UE	32	42	47	45	47	44	45	45	45	45	44	47	528
	32	42	44	45	47	44	45	45	45	45	44	47	525
EAST FLAXTON-MADISON UNIT	07		SESE	19-163-90	F#: 3209	SOW: AL	C-O: 43416	C-W: 11140	C-G: 41225	COMP: 7/21/1962			
R&LU: 587	41 29	42 26	45 29	67 28	42 29	42 28	47 29	81 29	90 30	65 26	78 29	7 30	647
Spacing: UE	29	26	29	28	29	28	29	29	30	26	29	30	342
	130	106	114	136	165	123	91	319	254	219	220	290	2167
EAST FLAXTON-MADISON UNIT	06		NWSE	19-163-90	F#: 3394	SOW: AL	C-O: 49730	C-W: 12113	C-G: 39617	COMP: 7/12/1963			
R&LU: 791	54 29	56 26	60 29	87 28	56 29	56 28	62 29	107 29	123 30	99 30	113 29	10 31	883
Spacing: UE	58	52	58	56	58	56	58	58	60	60	58	62	694
	170	139	150	179	217	163	120	359	344	332	319	392	2884
EAST FLAXTON-MADISON UNIT	02		SENW	19-163-90	F#: 3420	SOW: WI	C-O: 57034	C-W: 14264	C-G: 40524	COMP: 11/2/1963			
R&LU: 1123	113 29	126 26	133 29	196 28	125 29	125 28	139 29	0 0					957
Spacing: UE	58	52	58	56	58	56	58	0					396
	359	314	335	401	486	385	268	0					2548
EAST FLAXTON-MADISON UNIT	11-R		NWN	29-163-90	F#: 5672	SOW: PNA	C-O: 1072	C-W: 119	C-G: 0	COMP: 12/6/1975			
EAST FLAXTON-MADISON UNIT	15-R		W2SW	29-163-90	F#: 5673	SOW: AL	C-O: 221161	C-W: 46046	C-G: 56409	COMP: 8/22/1975			
R&LU: 1078	0 0	0 1	0 8	0 0	40 22	25 29	28 22	58 18	436 30	454 30	22 6	0 0	1063
Spacing: UE	0	17	18	0	18	18	18	18	68	68	68	0	311
	0	9	63	0	198	0	198	162	270	27	54	0	981
GOFOR OIL, INC.													
EAST FLAXTON-MADISON UNIT	01		SESW	18-163-90	F#: 1552	SOW: PNA	C-O: 1124	C-W: 351	C-G: 0	COMP: 10/26/1957			
EAST FLAXTON-MADISON UNIT	14		SENE	29-163-90	F#: 1570	SOW: PNA	C-O: 33724	C-W: 1758	C-G: 0	COMP: 11/2/1957			
EAST FLAXTON-MADISON UNIT	17		NWSE	29-163-90	F#: 1634	SOW: PNA	C-O: 32856	C-W: 2772	C-G: 0	COMP: 12/14/1957			
EAST FLAXTON-MADISON UNIT	13		NWNE	29-163-90	F#: 2465	SOW: PNA	C-O: 21220	C-W: 4118	C-G: 0	COMP: 11/29/1959			
EAST FLAXTON-MADISON UNIT	11		NWN	29-163-90	F#: 2498	SOW: PNA	C-O: 20469	C-W: 3684	C-G: 0	COMP: 12/6/1959			
EAST FLAXTON-MADISON UNIT	10		SENE	30-163-90	F#: 2519	SOW: PNA	C-O: 4689	C-W: 460	C-G: 0	COMP: 5/5/1962			
EAST FLAXTON-MADISON UNIT	15		NWSW	29-163-90	F#: 2525	SOW: PNA	C-O: 55110	C-W: 15	C-G: 0	COMP: 7/2/1961			
EAST FLAXTON-MADISON UNIT	16		SESW	29-163-90	F#: 2682	SOW: PNA	C-O: 28574	C-W: 1496	C-G: 0	COMP: 8/23/1960			
EAST FLAXTON-MADISON UNIT	18		NWN	32-163-90	F#: 2730	SOW: PNA	C-O: 65152	C-W: 10867	C-G: 0	COMP: 10/31/1960			
EAST FLAXTON-MADISON UNIT	09		SESW	20-163-90	F#: 2753	SOW: PNA	C-O: 76145	C-W: 51	C-G: 0	COMP: 10/8/1960			
EAST FLAXTON-MADISON UNIT	05		SESW	19-163-90	F#: 3081	SOW: PNA	C-O: 20234	C-W: 3852	C-G: 0	COMP: 2/23/1963			
EAST FLAXTON-MADISON UNIT	03		SENE	19-163-90	F#: 3289	SOW: PNA	C-O: 16236	C-W: 5020	C-G: 0	COMP: 2/8/1963			
Unit Totals: Oil	293	359	454	386	482	422	413	445	1112	1036	426	394	6222
Wells: 22 Wtr	231	260	270	243	336	347	354	300	353	349	344	199	3586
Gas	745	665	766	819	1190	1034	801	968	996	706	717	789	10196
Pool Totals: Oil	3335	3083	3641	3557	3615	3153	3195	3056	4256	3984	3508	3464	41847
Wells: 93 Wtr	6569	5700	6865	7463	6968	6237	6176	7095	13521	11730	11644	11467	101435
Gas	19291	21144	16042	21890	25010	21515	23484	20823	19090	19491	18088	17509	243377

**FOOTHILLS - MADISON
BASIN PETROLEUM SERVICES, INC.**

SWENSON-BEARD-FLB-STATE	1		SESW	23-161-92	F#: 3538	SOW: PNA	C-O: 95073	C-W: 75993	C-G: 54606	COMP: 5/2/1964			
CAMWEST II L.P.													
DARRELL YOUNG	1		SENW	22-161-92	F#: 3937	SOW: AL	C-O: 476816	C-W: 503879	C-G: 186000	COMP: 9/25/1965			
R&LU: 4374	37 12	408 28	459 31	385 30	404 31	380 30	381 31	388 31	361 30	373 31	372 30	370 31	4318
Spacing: NW	147	1043	1151	1095	1112	1053	1071	1068	1019	1034	1029	1052	11874
	433	391	433	419	433	419	433	433	419	433	419	433	5098

Operator-Lease	Jan	Feb	Mar	Apr	May	Jun	Jul	Aug	Sep	Oct	Nov	Dec	2005 Total
CONDOR PETROLEUM, INC.													
SWENSON-FLB 1			SENW 23-161-92	F#: 3814	SOW: AL	C-O: 216895	C-W: 111822	C-G: 127824	COMP: 4/4/1965				
R&LU: 1496	136 31	129 28	143 31	137 30	138 31	133 30	134 31	130 31	91 30	139 29	119 30	144 31	1573
Spacing: NW	267	269	299	286	289	267	306	309	292	314	306	306	3510
	987	1253	1095	1126	897	913	1046	1176	375	1428	386	923	11605
DAKOTA CRUDE, INC.													
CARROLL-MILLER 1			NWN 25-161-92	F#: 3559	SOW: AL	C-O: 168340	C-W: 176897	C-G: 66525	COMP: 5/28/1964				
R&LU: 180	0 0	0 0	6 2	28 23	20 30	24 30	26 31	20 31	20 29	0 25	5 11	25 22	174
Spacing: NW	0	0	22	483	702	387	412	364	356	400	360	390	3876
	0	0	0	0	0	0	0	0	0	0	0	0	0
GRANDALL 16-14			SESE 14-161-92	F#: 3866	SOW: PNA	C-O: 176226	C-W: 83493	C-G: 51495	COMP: 6/11/1965				
R&LU: 0							0 0						0
Spacing: SE							0						0
							0						0
GREENFIELD A-1			SESW 14-161-92	F#: 4049	SOW: AL	C-O: 210977	C-W: 116849	C-G: 62623	COMP: 4/17/1966				
R&LU: 924	0 3	89 26	134 20	140 30	118 31	123 30	20 7	115 31	45 7	70 16	75 20	51 21	980
Spacing: SW	67	219	663	480	413	419	148	543	178	350	385	340	4205
	0	0	0	0	0	0	0	0	0	0	0	0	0
BEARD-WINZENBURG 1			SESE 15-161-92	F#: 4163	SOW: AL	C-O: 273413	C-W: 115280	C-G: 415385	COMP: 12/6/1966				
R&LU: 1677	105 16	80 10	224 29	110 20	201 31	162 30	165 31	154 27	160 30	157 30	160 27	134 18	1812
Spacing: SE	168	294	361	285	349	322	283	292	301	311	290	255	3511
	0	0	0	0	0	0	0	0	0	0	0	0	0
SMITH 1-21			NESE 21-161-92	F#: 12782	SOW: SI	C-O: 53561	C-W: 320259	C-G: 47844	COMP: 1/3/1990				
R&LU: 0	0 0	0 0	0 0	0 0	0 0	0 0	0 0	0 0	0 0	0 0	0 0	0 0	0
Spacing: SE	0	0	0	0	0	0	0	0	0	0	0	0	0
	0	0	0	0	0	0	0	0	0	0	0	0	0
SWENSON 1-23			NWNE 23-161-92	F#: 13249	SOW: AL	C-O: 60764	C-W: 111533	C-G: 79025	COMP: 1/22/1992				
R&LU: 2041	0 0	20 10	175 29	266 30	200 31	190 30	192 31	193 31	171 30	182 31	175 30	177 31	1941
Spacing: NE	0	570	913	890	776	408	740	730	678	700	662	699	7766
	0	81	111	286	222	329	266	496	299	336	200	133	2759
ZEPP 8-26			SENE 26-161-92	F#: 13260	SOW: PNA	C-O: 15427	C-W: 48660	C-G: 0	COMP: 1/21/1992				
GREAT AMERICAN ROYALTIES, INC.													
BEARD 15-22			NWNE 22-161-92	F#: 12751	SOW: PNA	C-O: 2272	C-W: 12415	C-G: 0	COMP: 11/11/1989				
MCOR OIL & GAS CORP.													
FOOTHILLS-MADISON UNIT 06			SESW 13-161-92	F#: 1766	SOW: PNA	C-O: 94983	C-W: 40428	C-G: 9936	COMP: 4/6/1958				
FOOTHILLS-MADISON UNIT 10			SENE 23-161-92	F#: 2181	SOW: PNA	C-O: 75040	C-W: 83947	C-G: 22772	COMP: 8/27/1959				
FOOTHILLS-MADISON UNIT 21			NWSW 25-161-92	F#: 3455	SOW: PNA	C-O: 100613	C-W: 99918	C-G: 35892	COMP: 12/24/1963				
FOOTHILLS-MADISON UNIT 19			NWNE 25-161-92	F#: 3583	SOW: PNA	C-O: 7231	C-W: 33021	C-G: 0	COMP: 6/27/1964				
FOOTHILLS-MADISON UNIT 17			NWNE 26-161-92	F#: 3605	SOW: PNA	C-O: 142854	C-W: 71070	C-G: 0	COMP: 7/13/1964				
FOOTHILLS-MADISON UNIT 15			SENE 27-161-92	F#: 3607	SOW: PNA	C-O: 23805	C-W: 50028	C-G: 0	COMP: 8/13/1964				
FOOTHILLS-MADISON UNIT 11			SESE 22-161-92	F#: 3609	SOW: PNA	C-O: 29486	C-W: 72849	C-G: 0	COMP: 9/7/1964				
FOOTHILLS-MADISON UNIT 13			SESE 23-161-92	F#: 3648	SOW: PNA	C-O: 55977	C-W: 113061	C-G: 65906	COMP: 9/26/1964				
R&LU: 0							0 0						0
Spacing:							0						0
							0						0
FOOTHILLS-MADISON UNIT 16			NWN 26-161-92	F#: 3740	SOW: PNA	C-O: 60709	C-W: 160824	C-G: 0	COMP: 12/29/1964				
FOOTHILLS-MADISON UNIT 02			NWN 13-161-92	F#: 3772	SOW: PNA	C-O: 17517	C-W: 35393	C-G: 0	COMP: 8/9/1965				
FOOTHILLS-MADISON UNIT 20			NWSE 26-161-92	F#: 3805	SOW: PNA	C-O: 197266	C-W: 397601	C-G: 66529	COMP: 2/25/1965				
FOOTHILLS-MADISON UNIT 01			SENE 14-161-92	F#: 3865	SOW: PNA	C-O: 62416	C-W: 83474	C-G: 0	COMP: 7/10/1965				
FOOTHILLS-MADISON UNIT 08			SENE 22-161-92	F#: 4069	SOW: PNA	C-O: 56711	C-W: 83695	C-G: 47713	COMP: 6/11/1966				
RITTER, LABER & ASSOCIATES, INC.													
GRANDALL 11-24			NWN 24-161-92	F#: 13264	SOW: PNA	C-O: 562	C-W: 5162	C-G: 0	COMP: 12/14/1991				

Operator-Lease	Jan	Feb	Mar	Apr	May	Jun	Jul	Aug	Sep	Oct	Nov	Dec	2005 Total
----------------	-----	-----	-----	-----	-----	-----	-----	-----	-----	-----	-----	-----	------------

TURTLE MOUNTAIN GAS & OIL, INC.

CAROLL GRANDALL	14-24			SESW	24-161-92	F#: 3646	SOW: PNA	C-O: 89888	C-W: 119873	C-G: 25104	COMP: 9/10/1964		
Pool Totals: Oil	278	726	1141	1066	1081	1012	918	1000	848	921	906	901	10798
Wells: 26 Wtr	649	2395	3409	3519	3641	2856	2960	3306	2824	3109	3032	3042	34742
Gas	1420	1725	1639	1831	1552	1661	1745	2105	1093	2197	1005	1489	19462

**FOREMAN BUTTE - MADISON
PETRO-HUNT, L.L.C.**

USA 6B-2-1H				NWN	6-150-102	F#: 15931	SOW: F	C-O: 878	C-W: 549	C-G: 0	COMP: 12/30/2005		
R&LU: 230												878	2 878
Spacing: SEC												549	549
												0	0

ZENERGY, INC

RUTH 1-23				NWN	23-150-102	F#: 15511	SOW: AL	C-O: 71494	C-W: 106936	C-G: 40605	COMP: 1/22/2004		
R&LU: 28867	2082	22 2616	28 3256	31 2917	30 2835	31 2460	27 2545	30 2468	31 1879	26 1972	25 1993	30 1844	31 28867
Spacing: SEC	4101	4764	5339	6502	7047	6418	6849	7137	5656	5425	6392	6680	72310
	1761	1891	2627	2288	2148	1952	2092	2064	1455	1415	1328	1547	22568

AARON 1-22				NWN	22-150-102	F#: 15541	SOW: AL	C-O: 71059	C-W: 100032	C-G: 52398	COMP: 7/22/2004		
R&LU: 36469	3794	26 3542	28 4797	31 4016	30 3655	31 2942	30 2830	31 2409	31 1985	25 2557	31 2235	30 1933	31 36695
Spacing: SEC	2884	3153	2941	6467	6900	6004	6278	5800	4826	7807	8983	6699	68742
	2831	2396	3092	2774	2574	2210	1940	1687	1379	1963	1740	1510	26096

BONDS 1-24H				NWN	24-150-102	F#: 15556	SOW: AL	C-O: 38032	C-W: 118725	C-G: 29531	COMP: 7/22/2004		
R&LU: 19954	2100	31 1724	28 1849	31 1762	30 1767	31 1692	30 1484	28 1689	31 1506	30 1472	31 1393	30 1404	31 19842
Spacing: SEC	7467	5662	6264	6163	6378	6518	5718	6363	5760	5829	5804	6326	74252
	1572	1329	1314	1263	1297	1241	1041	1234	1203	1169	1119	1053	14835

MANTLE 1-21H				SESE	21-150-102	F#: 15584	SOW: AL	C-O: 76574	C-W: 103680	C-G: 51905	COMP: 7/29/2004		
R&LU: 38416	4619	31 3509	28 4810	31 4195	30 3497	31 3065	30 3116	31 2829	31 2467	30 2339	31 2111	30 1800	31 38357
Spacing: SEC	4102	3303	5722	6428	5958	5188	7034	7099	6800	6359	6118	5145	69256
	3357	2530	3558	3325	2690	2286	2228	2027	1834	1587	1317	1109	27848

KILLEBREW 1-28H				NWN	28-150-102	F#: 15587	SOW: AL	C-O: 40304	C-W: 95561	C-G: 22986	COMP: 9/15/2004		
R&LU: 26165	2792	29 2463	28 3370	31 2922	30 2745	31 2348	30 2078	31 1871	31 1483	30 1365	24 1275	30 1207	31 25919
Spacing: SEC	3657	3446	6598	6762	7109	6871	6820	9373	8357	6572	7104	6437	79106
	1548	1279	1960	1664	1591	1451	1195	1104	817	696	549	528	14382

ROBINSON 1-17H				SESE	17-150-102	F#: 15588	SOW: F	C-O: 54875	C-W: 73188	C-G: 37164	COMP: 10/12/2004		
R&LU: 41483	4771	31 3422	28 4295	31 4136	30 4012	31 3625	30 3464	31 3268	31 2929	30 2861	31 2375	30 2280	31 41438
Spacing: SEC	3785	2896	4414	4877	5341	5481	5552	5614	5417	5662	5491	6945	61475
	2835	2276	2935	3013	2877	2634	2358	2174	2064	1827	1340	1495	27828

MARIS 1-16H				NWN	16-150-102	F#: 15595	SOW: F	C-O: 103450	C-W: 68363	C-G: 78587	COMP: 9/14/2004		
R&LU: 57041	9454	31 6669	27 6574	31 5878	30 5192	31 4373	30 4116	31 3779	31 3197	30 2973	31 2545	30 2509	31 57259
Spacing: SEC	5259	3389	2572	2837	2581	2510	3013	3366	3536	3798	3569	3937	40367
	7080	4915	4915	4310	3805	3246	3072	2741	2464	2219	1879	1776	42422

SOSA 1-15				SESE	15-150-102	F#: 15599	SOW: AL	C-O: 80477	C-W: 77539	C-G: 64231	COMP: 10/21/2004		
R&LU: 51617	6661	28 5791	28 6031	31 5149	30 4717	31 3964	30 3978	31 3593	31 3188	30 3105	31 2706	30 2719	31 51602
Spacing: SEC	4026	3779	5201	5533	5866	5471	6071	6073	5849	5954	5741	5737	65301
	5560	4708	5093	4248	3612	2955	3018	2533	2208	1928	2050	2016	39929

PALMEIRO 1-14H				SESE	14-150-102	F#: 15621	SOW: AL	C-O: 39748	C-W: 67549	C-G: 30995	COMP: 10/9/2004		
R&LU: 27290	3410	31 2819	28 3316	31 3000	30 2750	31 2103	30 2281	31 2009	31 1685	30 1406	31 1180	30 1163	31 27122
Spacing: SEC	5481	2926	4258	4928	5394	4212	4957	4900	4448	4795	3885	3840	54024
	2607	2178	2566	2388	2057	1626	1721	1467	1383	1204	923	888	21008

SCHMIDT 1-25H				NWN	25-150-102	F#: 15622	SOW: AL	C-O: 24119	C-W: 54335	C-G: 18487	COMP: 4/12/2005		
R&LU: 23771					2082	19 3797	31 3260	30 2914	30 2897	31 2572	30 2513	31 2061	30 24119
Spacing: SEC					4618	6953	6601	6186	6319	6188	6321	5394	54335
					1439	3107	2717	2319	2362	2127	1770	1375	18487

Operator-Lease	Jan	Feb	Mar	Apr	May	Jun	Jul	Aug	Sep	Oct	Nov	Dec	2005 Total
BANKS 1-18H			NWN	18-150-102	F#: 15644	SOW: AL	C-O: 23343		C-W: 45791	C-G: 14025	COMP: 3/3/2005		
R&LU: 23091	0 0	0 0	4765 29	3707 30	3074 31	2459 30	1900 26	1920 31	1583 30	1450 31	1275 30	1210 31	23343
Spacing: SEC	0	0	5304	4835	5002	4877	4147	4599	4348	4257	4113	4309	45791
	0	18	2866	2342	1908	1410	1110	1095	895	838	761	752	13995
MAYS 1-20H			NWN	28-150-102	F#: 15646	SOW: AL	C-O: 23757		C-W: 53566	C-G: 14465	COMP: 12/22/2004		
R&LU: 22306	3657 31	3114 28	3070 31	2426 30	2128 31	1729 30	1479 31	1262 31	1091 30	769 25	825 30	788 31	22338
Spacing: SEC	3327	4152	5916	5165	5056	4730	4608	4482	4990	3596	3088	3210	52320
	2029	1820	1904	1457	1309	1060	924	785	832	631	388	431	13570
MCGWIRE 1-27H			NWN	27-150-102	F#: 15647	SOW: AL	C-O: 45730		C-W: 101451	C-G: 33572	COMP: 11/19/2004		
R&LU: 34891	3608 20	3748 28	4360 31	4088 30	3619 31	2957 30	2669 31	2157 31	2173 30	2056 31	1830 30	1780 31	35045
Spacing: SEC	4055	4016	6629	7387	7860	7998	8140	7596	8289	8809	8410	8730	87919
	2554	2533	3086	2939	2776	2262	1847	1512	1596	1425	1348	1296	25174
WILLIAMS 1-19H			SWSW	18-150-102	F#: 15649	SOW: AL	C-O: 13846		C-W: 56017	C-G: 8887	COMP: 2/4/2005		
R&LU: 13411		1932 25	2160 31	1636 30	1424 31	1256 30	1146 31	1028 31	930 30	923 31	773 30	638 25	13846
Spacing: SEC		5029	6685	6188	5936	5444	5280	4707	4315	4835	4120	3478	56017
		1067	1079	791	749	824	770	706	734	873	734	560	8887
FOXX 1-26H			NWN	26-150-102	F#: 15655	SOW: F	C-O: 41270		C-W: 82231	C-G: 32696	COMP: 1/25/2005		
R&LU: 41010	2316 7	6192 28	4205 29	4625 30	4244 31	3688 30	3473 31	3120 31	2638 30	2405 31	2149 30	2215 31	41270
Spacing: SEC	3790	9550	5450	7220	758	7595	8225	8331	7951	7791	7405	8165	82231
	2152	4914	3338	3677	3544	2953	2542	2353	2036	1823	1406	1958	32696
JACKSON 1-29H			SWSW	28-150-102	F#: 15666	SOW: AL	C-O: 9968		C-W: 74928	C-G: 5782	COMP: 2/28/2005		
R&LU: 9520		73 1	1970 31	1403 30	1166 31	976 30	818 26	893 31	775 30	710 31	456 22	728 31	9968
Spacing: SEC		80	10185	8997	8927	8177	6120	7829	7387	6435	3699	7092	74928
		128	1155	628	573	509	400	538	547	578	268	458	5782
GEHRIG 1-24H			NENE	25-150-103	F#: 15677	SOW: AL	C-O: 17337		C-W: 59898	C-G: 6262	COMP: 5/6/2005		
R&LU: 16872					3698 27	3120 30	2382 31	1972 31	1676 30	1560 31	1460 30	1469 31	17337
Spacing: SEC					6930	9093	8840	8042	7367	6976	6093	6557	59898
					0	862	1409	1085	579	815	725	787	6262
MATTHEWS 1-13H			NWN	13-150-102	F#: 15680	SOW: AL	C-O: 23263		C-W: 56809	C-G: 21907	COMP: 9/9/2005		
R&LU: 22780								0 0	2548 21	7171 31	6932 30	6612 31	23263
Spacing: SEC								0	10950	17373	14756	13730	56809
								1128	2382	6481	5988	5928	21907
EVANS 1-10H			NWN	10-150-102	F#: 15715	SOW: AL	C-O: 60529		C-W: 140650	C-G: 52827	COMP: 2/14/2005		
R&LU: 60246		1076 15	7690 31	7224 30	6990 30	6296 30	6130 31	6072 31	5179 30	5083 31	4493 30	4296 31	60529
Spacing: SEC		6369	13274	12018	13365	13354	15024	13189	12420	14016	13649	13972	140650
		1077	6886	6481	6109	5516	5507	5347	4707	4209	3521	3467	52827
MURPHY 1-1H			NWN	1-149-102	F#: 15718	SOW: AL	C-O: 30315		C-W: 61811	C-G: 17771	COMP: 3/24/2005		
R&LU: 29894			2106 8	4629 29	3996 31	3360 30	3129 31	2938 31	2664 30	2638 31	2440 30	2415 31	30315
Spacing: SEC			2197	6293	7405	6991	6955	6809	6468	6280	5984	6429	61811
			0	1715	2997	2545	2326	2058	1810	1602	1470	1248	17771
SNIDER 1-11H			SESE	11-150-102	F#: 15743	SOW: AL	C-O: 15947		C-W: 56218	C-G: 10067	COMP: 6/4/2005		
R&LU: 15580					0 0	2634 27	3384 29	2714 31	2210 30	2033 31	1530 28	1442 31	15947
Spacing: SEC					0	8282	8382	9004	8737	8601	6926	6286	56218
					16	1748	2307	1831	1483	1021	765	896	10067
GALARRAGA 1-2H			SESE	2-149-102	F#: 15763	SOW: AL	C-O: 15704		C-W: 40357	C-G: 11322	COMP: 7/19/2005		
R&LU: 15479							2175 13	4286 31	3049 30	2550 31	2007 30	1637 28	15704
Spacing: SEC							2897	7836	7481	7714	7241	7188	40357
							1268	3237	2360	1904	1368	1185	11322
THOMAS 1-36H			NWN	36-150-102	F#: 15764	SOW: AL	C-O: 5848		C-W: 28843	C-G: 3945	COMP: 9/15/2005		
R&LU: 5430									459 15	1617 29	1991 30	1781 31	5848
Spacing: SEC									552	8901	9775	9615	28843
									477	1172	1273	1023	3945

Operator-Lease	Jan	Feb	Mar	Apr	May	Jun	Jul	Aug	Sep	Oct	Nov	Dec	2005 Total
CARTER 1-9H R&LU: 41516 Spacing: SEC			SESE 9-150-102	F#: 15765	SOW: AL	C-O: 41587	C-W: 48065	C-G: 32618	COMP: 6/13/2005				
						5108 18	7713 31	4745 29	7153 30	6331 31	5514 30	5023 31	41587
						6115	8679	4476	6882	6926	6981	8006	48065
						4476	6157	3714	5777	4736	3991	3767	32618
BAGWELL 1-35H R&LU: 438 Spacing: SEC			NWN 35-150-102	F#: 15766	SOW: AL	C-O: 726	C-W: 22462	C-G: 81	COMP: 10/22/2005				
										108 10	258 27	360 31	726
										5240	8288	8934	22462
										13	16	52	81
GONZALEZ 1-8H R&LU: 39493 Spacing: SEC			SWSW 5-150-102	F#: 15767	SOW: AL	C-O: 39804	C-W: 25351	C-G: 30866	COMP: 9/27/2005				
							1937 3	15559 31	12188 30	10120 31			39804
							2110	11005	6817	5419			25351
							1465	12535	9128	7738			30866
NETTLES 1-4H R&LU: 30054 Spacing: SEC			SESE 4-150-102	F#: 15807	SOW: F	C-O: 30490	C-W: 11029	C-G: 24436	COMP: 10/27/2005				
										1745 5	17800 30	10945 31	30490
										1404	6497	3128	11029
										1709	14372	8355	24436
BELLE 1-12H R&LU: 1820 Spacing: SEC			NWN 12-149-102	F#: 15840	SOW: AL	C-O: 2178	C-W: 5778	C-G: 1387	COMP: 12/11/2005				
												2178 19	2178
												5778	5778
												1387	1387
Pool Totals: Oil	49264	48690	68624	65795	65306	63415	65204	59919	58956	77271	83795	75397	781636
Wells: 29 Wtr	51934	62514	98949	113218	120766	137930	145775	148944	157084	188681	182323	188076	1596194
Gas	35886	35059	48374	46742	45739	46483	47551	44782	44614	58143	61142	54481	568996

**FORTUNA - RED RIVER
EAGLE OPERATING, INC.**

STATE RAAUM 1-15			SWSW 15-162-101	F#: 7828	SOW: AL	C-O: 791229	C-W: 363575	C-G: 411016	COMP: 9/15/1980				
R&LU: 12757	1179 30	1090 28	1170 31	695 19	1170 31	1234 30	655 19	1338 31	1180 30	1182 31	276 17	1580 30	12749
Spacing: W2	2312	2312	2495	1447	2099	2615	2615	2525	2487	2487	229	2372	25995
	762	500	455	280	484	524	290	564	403	381	178	570	5391

WESTPORT OIL & GAS CO., INC.

FORTUNA STATE 16 1			NESE 16-162-101	F#: 8073	SOW: PNA	C-O: 63171	C-W: 155325	C-G: 33046	COMP: 4/8/1981				
--------------------	--	--	-----------------	----------	----------	------------	-------------	------------	----------------	--	--	--	--

WILLISTON INDUSTRIAL SUPPLY CORPORATION

GERALD RAAUM 1-22			NWN 22-162-101	F#: 8498	SOW: PNA	C-O: 90377	C-W: 90157	C-G: 48037	COMP: 9/1/1981				
Pool Totals: Oil	1179	1090	1170	695	1170	1234	655	1338	1180	1182	276	1580	12749
Wells: 3 Wtr	2312	2312	2495	1447	2099	2615	2615	2525	2487	2487	229	2372	25995
Gas	762	500	455	280	484	524	290	564	403	381	178	570	5391

**FOUR EYES - BAKKEN
NANCE PETROLEUM CORPORATION**

FIREHOLE 43-7R			NESE 7-143-100	F#: 12619	SOW: PNA	C-O: 15776	C-W: 3924	C-G: 15154	COMP: 8/15/1989				
----------------	--	--	----------------	-----------	----------	------------	-----------	------------	-----------------	--	--	--	--

**FOUR EYES - DUPEROW
KOCH INDUSTRIES, INC.**

SIMNIONIW 2			NWSE 32-143-100	F#: 6891	SOW: PNA	C-O: 213062	C-W: 425962	C-G: 154190	COMP: 10/15/1985				
-------------	--	--	-----------------	----------	----------	-------------	-------------	-------------	------------------	--	--	--	--

FIREHOLE 43-7R			NESE 7-143-100	F#: 12619	SOW: PNA	C-O: 245525	C-W: 147374	C-G: 287922	COMP: 3/12/1993				
R&LU: 0	0 0	0 0	0 0	0 0	0 0	0 0	0 0	0 0	0 0	0 0	0 0	0 0	0
Spacing: SE	0	0	0	0	0	0	0	0	0	0	0	0	0
	0	0	0	0	0	0	0	0	0	0	0	0	0

FIREHOLE 42-7			SENE 7-143-100	F#: 13553	SOW: AL	C-O: 120241	C-W: 340615	C-G: 120673	COMP: 9/28/1993				
R&LU: 850	51 4	65 3	131 5	58 3	82 3	64 4	75 5	72 3	160 4	167 4	100 3	56 2	1081
Spacing: NE	0	0	0	0	0	0	8	0	0	0	0	0	8
	145	201	232	202	183	170	209	162	142	245	142	115	2148

Operator-Lease	Jan	Feb	Mar	Apr	May	Jun	Jul	Aug	Sep	Oct	Nov	Dec	2005 Total
PANTERRA PETROLEUM													
KORDON B-1			NESW	32-143-100	F#: 7119	SOW: PNA	C-O: 7040	C-W: 27457	C-G: 49307	COMP: 5/9/1980			
WHITING OIL AND GAS CORPORATION													
GAWRYLUK 1-30			SENE	30-143-100	F#: 6378	SOW: PNA	C-O: 3924	C-W: 1936	C-G: 8577	COMP: 10/16/1979			
WILLISTON INDUSTRIAL SUPPLY CORPORATION													
BN 1-29			NESW	29-143-100	F#: 6303	SOW: PNA	C-O: 301907	C-W: 527942	C-G: 289091	COMP: 6/26/1978			
SIMNIONIW 1-32			SWNE	32-143-100	F#: 6760	SOW: PNA	C-O: 399366	C-W: 34159	C-G: 468066	COMP: 3/11/1979			
Pool Totals: Oil	51	65	131	58	82	64	75	72	160	167	100	56	1081
Wells: 7 Wtr	0	0	0	0	0	0	8	0	0	0	0	0	8
Gas	145	201	232	202	183	170	209	162	142	245	142	115	2148
FOUR EYES - MADISON													
KOCH INDUSTRIES, INC.													
SIMNIONIW 2			NWSE	32-143-100	F#: 6891	SOW: PNA	C-O: 514950	C-W: 954591	C-G: 342013	COMP: 5/31/1979			
SIMNIONIW 3			NWSE	32-143-100	F#: 11319	SOW: PNA	C-O: 29988	C-W: 190799	C-G: 9423	COMP: 3/3/1985			
NANCE PETROLEUM CORPORATION													
BN 3-29			SESW	29-143-100	F#: 6884	SOW: PNA	C-O: 630990	C-W: 2090510	C-G: 717796	COMP: 4/26/1979			
PANTERRA PETROLEUM													
KORDON A 1			NWSW	32-143-100	F#: 6830	SOW: PNA	C-O: 593428	C-W: 1200914	C-G: 433402	COMP: 5/8/1979			
PATRICK PETROLEUM CO.													
GORHAM 1-20			NWSE	20-143-100	F#: 9862	SOW: PNA	C-O: 22274	C-W: 1113	C-G: 19129	COMP: 3/10/1983			
TENNECO OIL CO.													
BURLINGTON NORTHERN 1			NWN	25-143-101	F#: 6169	SOW: DRY	C-O: 169	C-W: 0	C-G: 0	COMP: 11/15/1977			
TERRA ENERGY CORP.													
KORDON 1-5			NWNE	5-142-100	F#: 7921	SOW: PNA	C-O: 109198	C-W: 1045862	C-G: 90100	COMP: 7/2/1981			
W. H. HUNT TRUST ESTATE													
KORDON 1			SWNW	32-143-100	F#: 6579	SOW: PNA	C-O: 292033	C-W: 244631	C-G: 275793	COMP: 1/17/1979			
WILLISTON INDUSTRIAL SUPPLY CORPORATION													
BN 1-29			NESW	29-143-100	F#: 6303	SOW: PNA	C-O: 42070	C-W: 32212	C-G: 45041	COMP: 12/19/1992			
SIMNIONIW 1-32			SWNE	32-143-100	F#: 6760	SOW: PNA	C-O: 893274	C-W: 4456444	C-G: 757052	COMP: 3/11/1979			
KORDON 4-5			NWN	5-142-100	F#: 6979	SOW: AL	C-O: 724482	C-W: 1672557	C-G: 641387	COMP: 6/18/1979			
R&LU: 6980	777 31	591 26	566 22	747 30	751 31	717 30	499 13	720 30	473 18	699 31	53 3	533 23	7126
Spacing: NW	8191	4120	4318	5519	7130	6109	3663	9938	5089	7932	1252	7348	70609
	227	420	366	504	451	570	547	804	520	641	76	554	5680
Pool Totals: Oil	777	591	566	747	751	717	499	720	473	699	53	533	7126
Wells: 11 Wtr	8191	4120	4318	5519	7130	6109	3663	9938	5089	7932	1252	7348	70609
Gas	227	420	366	504	451	570	547	804	520	641	76	554	5680
FOUR EYES - RED RIVER													
KOCH INDUSTRIES, INC.													
SIMNIONIW 2			NWSE	32-143-100	F#: 6891	SOW: PNA	C-O: 28978	C-W: 87859	C-G: 1493644	COMP: 5/18/1979			
FRANKS CREEK - HEATH													
SOUTHERN UNION PRODUCTION CO.													
BURLINGTON NORTHERN 1-27			SWSE	27-141-100	F#: 5769	SOW: PNA	C-O: 16261	C-W: 84	C-G: 0	COMP: 2/19/1976			
FRYBURG - HEATH													
AMERADA HESS CORPORATION													
USA MORTON MADISON-HEATH UNITS 1			NWNE	15-139-101	F#: 3475	SOW: PNA	C-O: 115753	C-W: 879	C-G: 0	COMP: 1/27/1964			
FRYBURG - HEATH UNIT													
AMERADA HESS CORPORATION													
FRYBURG HEATH-MADISON UNIT	O-811	SENW	9-139-100	F#: 518	SOW: PNA	C-O: 74691	C-W: 13156	C-G: 0	COMP: 3/14/1954				

Operator-Lease	Jan	Feb	Mar	Apr	May	Jun	Jul	Aug	Sep	Oct	Nov	Dec	2005 Total
FRYBURG HEATH-MADISON UNIT		Q-808	NWN	15-139-100	F#: 558	SOW: AL	C-O: 50751	C-W: 32113	C-G: 149252	COMP: 9/4/1965			
R&LU: 35	3 31	3 28	3 31	3 30	4 31	3 30	4 31	3 31	3 30	3 31	3 30	0 0	35
Spacing: U	5	5	5	5	5	5	6	5	5	5	5	0	56
	2	1	2	2	2	2	2	2	2	2	2	0	21
FRYBURG HEATH-MADISON UNIT		O-809	SESW	9-139-100	F#: 625	SOW: WI	C-O: 2193	C-W: 5083	C-G: 0	COMP: 3/13/1976			
FRYBURG HEATH-MADISON UNIT		Q-806	NWSW	15-139-100	F#: 738	SOW: AL	C-O: 129597	C-W: 80090	C-G: 27422	COMP: 12/21/1964			
R&LU: 1383	118 31	84 23	108 31	92 30	107 31	120 30	129 31	123 31	110 30	123 31	112 30	157 31	1383
Spacing: U	172	100	127	131	152	163	153	120	115	125	121	201	1680
	54	35	48	53	53	55	60	57	51	47	46	66	625
FRYBURG HEATH-MADISON UNIT		P-810	NWSE	9-139-100	F#: 794	SOW: PNA	C-O: 36776	C-W: 14840	C-G: 0	COMP: 3/3/1964			
FRYBURG HEATH-MADISON UNIT		P-808	NWNE	16-139-100	F#: 795	SOW: AL	C-O: 375866	C-W: 340937	C-G: 65755	COMP: 3/15/1964			
R&LU: 5087	355 31	352 28	402 31	342 25	374 30	409 30	381 27	477 31	468 30	525 31	499 30	503 31	5087
Spacing: U	1353	1226	1357	1102	1359	1382	1321	1515	1479	1574	1518	1642	16828
	171	143	158	131	178	176	171	171	171	183	183	181	2017
FRYBURG HEATH-MADISON UNIT		F-812	NENE	10-139-101	F#: 1508	SOW: WI	C-O: 4156	C-W: 17	C-G: 0	COMP: 12/27/1957			
FRYBURG HEATH-MADISON UNIT		Q-810X	NWSW	10-139-100	F#: 1587	SOW: AL	C-O: 175189	C-W: 425356	C-G: 30402	COMP: 12/10/1964			
R&LU: 1077	81 31	72 28	84 31	99 29	110 31	97 30	90 31	96 31	83 30	84 30	73 30	108 31	1077
Spacing: U	889	770	791	929	1130	1077	1103	1042	964	988	906	1205	11794
	38	33	55	54	56	39	40	40	38	36	46	48	523
FRYBURG HEATH-MADISON UNIT		G-813	SWSW	2-139-101	F#: 1678	SOW: PNA	C-O: 1326	C-W: 0	C-G: 0	COMP: 1/23/1958			
FRYBURG HEATH-MADISON UNIT		G-810HR2	NESW	11-139-101	F#: 1741	SOW: PNA	C-O: 868103	C-W: 3814285	C-G: 105145	COMP: 3/17/1958			
FRYBURG HEATH-MADISON UNIT		G-808	NENW	14-139-101	F#: 1789	SOW: TA	C-O: 98857	C-W: 18614	C-G: 0	COMP: 5/18/1958			
FRYBURG HEATH-MADISON UNIT		G-815	SWNW	2-139-101	F#: 1855	SOW: PNA	C-O: 176	C-W: 0	C-G: 0	COMP: 7/12/1958			
FRYBURG HEATH-MADISON UNIT		L-810	NWSE	7-139-100	F#: 2309	SOW: TA	C-O: 312520	C-W: 32732	C-G: 0	COMP: 6/20/1959			
FRYBURG HEATH-MADISON UNIT		L-814	NWSE	6-139-100	F#: 2395	SOW: PNA	C-O: 506565	C-W: 22946	C-G: 116	COMP: 8/3/1959			
FRYBURG HEATH-MADISON UNIT		M-808	NWN	17-139-100	F#: 2426	SOW: PNA	C-O: 6309	C-W: 19434	C-G: 0	COMP: 10/7/1959			
FRYBURG HEATH-MADISON UNIT		N-810	NWSE	8-139-100	F#: 2486	SOW: AL	C-O: 722885	C-W: 1481733	C-G: 36219	COMP: 11/5/1959			
R&LU: 722	353 31	300 28	64 17	0 0	0 0	0 0	0 0	0 0	0 0	0 0	0 0	0 0	717
Spacing: U	7152	6535	3613	0	0	0	0	0	0	0	0	0	17300
	471	426	243	0	0	0	0	0	0	0	0	0	1140
FRYBURG HEATH-MADISON UNIT		I-814	NWSW	1-139-101	F#: 3146	SOW: AL	C-O: 2387892	C-W: 10102145	C-G: 223484	COMP: 7/1/1962			
R&LU: 19401	1563 31	1473 28	1755 31	1584 30	1731 31	1798 30	1847 31	1821 29	1834 30	1514 30	1644 30	825 18	19389
Spacing: U	45144	40932	45777	41745	45731	42647	46417	40628	43161	41123	42661	24516	500482
	406	391	471	387	513	478	493	427	396	260	288	158	4668
FRYBURG HEATH-MADISON UNIT		2 SWDS	NWNE	12-139-101	F#: 3339	SOW: PNA	C-O: 234	C-W: 288	C-G: 0	COMP: 8/7/1963			
FRYBURG HEATH-MADISON UNIT		M-812	NWN	8-139-100	F#: 3435	SOW: PNA	C-O: 453609	C-W: 189656	C-G: 3920	COMP: 10/28/1963			
FRYBURG HEATH-MADISON UNIT		K-812	NENW	7-139-100	F#: 3457	SOW: PNA	C-O: 424372	C-W: 77340	C-G: 0	COMP: 12/20/1963			
FRYBURG HEATH-MADISON UNIT		N-813	SWSE	5-139-100	F#: 3502	SOW: TA	C-O: 751762	C-W: 1011847	C-G: 28989	COMP: 3/14/1964			
FRYBURG HEATH-MADISON UNIT		D-808	E2NE	16-139-101	F#: 3522	SOW: AL	C-O: 363983	C-W: 388931	C-G: 16340	COMP: 5/4/1964			
R&LU: 645	56 31	45 28	55 31	55 30	56 31	53 30	54 31	51 31	48 30	51 30	49 30	72 31	645
Spacing: U	952	725	874	842	912	855	911	848	870	882	871	1343	10885
	36	33	37	34	35	32	39	36	34	31	30	38	415
FRYBURG HEATH-MADISON UNIT		H-816	NENE	2-139-101	F#: 3619	SOW: PNA	C-O: 642979	C-W: 44521	C-G: 965	COMP: 8/27/1964			
FRYBURG HEATH-MADISON UNIT		D-810	NESE	9-139-101	F#: 3885	SOW: PNA	C-O: 395984	C-W: 1468552	C-G: 13112	COMP: 7/15/1965			
FRYBURG HEATH-MADISON UNIT		M-815	SENW	5-139-100	F#: 3918	SOW: TA	C-O: 231934	C-W: 69519	C-G: 232	COMP: 8/31/1965			
FRYBURG HEATH-MADISON UNIT		D-804	NWNE	21-139-101	F#: 3927	SOW: AL	C-O: 9333	C-W: 116996	C-G: 2054	COMP: 8/15/1977			
R&LU: 22	2 31	2 27	2 31	2 30	2 31	2 30	2 31	2 29	2 30	2 29	2 30	0 0	22
Spacing: U	58	50	61	62	65	62	65	57	60	58	62	0	660
	1	1	1	1	1	1	1	1	1	1	1	0	11
FRYBURG HEATH-MADISON UNIT		E-805	SWSW	15-139-101	F#: 3951	SOW: TA	C-O: 725826	C-W: 413648	C-G: 47370	COMP: 2/11/1966			
FRYBURG HEATH-MADISON UNIT		J-815	NWNE	1-139-101	F#: 3959	SOW: WI	C-O: 288877	C-W: 15149	C-G: 0	COMP: 12/13/1965			

Operator-Lease	Jan	Feb	Mar	Apr	May	Jun	Jul	Aug	Sep	Oct	Nov	Dec	2005 Total				
FRYBURG HEATH-MADISON UNIT		K-816	NWN	6-139-100	F#: 4008	SOW: TAO	C-O: 1444643	C-W: 2052014	C-G: 42148	COMP: 1/23/1966							
FRYBURG HEATH-MADISON UNIT		B-804	NENE	20-139-101	F#: 4009	SOW: AL	C-O: 57408	C-W: 139875	C-G: 2439	COMP: 3/13/1966							
R&LU: 41	4	31	3	28	4	31	4	30	4	31	4	30	4	30	0	0	41
Spacing: U	55	51	57	53	55	55	58	55	52	52	50	0	593				
	1	1	1	1	1	1	1	1	1	1	1	0	11				
FRYBURG HEATH-MADISON UNIT		N-806	NESE	17-139-100	F#: 4020	SOW: TA	C-O: 16110	C-W: 19789	C-G: 0	COMP: 3/1/1966							
FRYBURG HEATH-MADISON UNIT		C-806	NESW	16-139-101	F#: 4046	SOW: AL	C-O: 127016	C-W: 145729	C-G: 9633	COMP: 4/14/1966							
R&LU: 2100	161	31	148	28	166	31	164	30	175	31	167	30	171	31	170	31	2101
Spacing: U	914	823	910	881	945	932	996	937	875	945	878	1742	11778				
	58	55	62	60	59	58	62	62	59	60	52	102	749				
FRYBURG HEATH-MADISON UNIT		E-803	SWNW	22-139-101	F#: 4067	SOW: PNA	C-O: 41197	C-W: 735	C-G: 0	COMP: 7/7/1966							
FRYBURG HEATH-MADISON UNIT		B-806	NESE	17-139-101	F#: 4090	SOW: AL	C-O: 635704	C-W: 727816	C-G: 64521	COMP: 8/7/1966							
R&LU: 3482	224	31	207	28	242	31	244	30	234	31	229	30	249	30	302	31	3488
Spacing: U	1483	1343	1623	1582	1664	1571	1559	1752	1734	1796	1671	4333	22111				
	63	57	66	64	65	61	67	68	68	71	76	188	914				
FRYBURG HEATH-MADISON UNIT		F-808	NWNE	15-139-101	F#: 4185	SOW: TA	C-O: 687570	C-W: 252793	C-G: 0	COMP: 1/10/1967							
FRYBURG HEATH-MADISON UNIT		H-812	NWNE	11-139-101	F#: 4320	SOW: PNA	C-O: 604425	C-W: 169747	C-G: 794	COMP: 10/23/1967							
FRYBURG HEATH-MADISON UNIT		L-816	NENE	6-139-100	F#: 5342	SOW: TA	C-O: 372351	C-W: 114131	C-G: 0	COMP: 3/3/1974							
FRYBURG HEATH-MADISON UNIT		P-812X	C NE	9-139-100	F#: 5343	SOW: AL	C-O: 256706	C-W: 299469	C-G: 38393	COMP: 12/27/1973							
R&LU: 13152	1041	31	1038	28	1184	31	1140	30	1077	31	1039	30	1050	31	1046	31	13151
Spacing: U	1750	1647	1610	1565	1796	1590	1695	1698	1623	1617	1466	1450	19507				
	184	187	212	205	197	170	171	154	145	134	165	175	2099				
FRYBURG HEATH-MADISON UNIT		G-816	NENW	2-139-101	F#: 5432	SOW: PNA	C-O: 80840	C-W: 4625	C-G: 172	COMP: 2/27/1975							
FRYBURG HEATH-MADISON UNIT		H-814HR	S2SE	2-139-101	F#: 5436	SOW: PNA	C-O: 293292	C-W: 148981	C-G: 16542	COMP: 8/11/1977							
FRYBURG HEATH-MADISON UNIT		I-817	SWSW	36-140-101	F#: 5446	SOW: TAO	C-O: 162961	C-W: 31506	C-G: 1634	COMP: 11/29/1974							
FRYBURG HEATH-MADISON UNIT		M-817	S2SW	32-140-100	F#: 5564	SOW: TA	C-O: 425200	C-W: 1774199	C-G: 13831	COMP: 5/1/1975							
FRYBURG HEATH-MADISON UNIT		L-817	NWNE	6-139-100	F#: 5585	SOW: PNA	C-O: 705073	C-W: 1636013	C-G: 26804	COMP: 6/16/1975							
FRYBURG HEATH-MADISON UNIT		J-817	NWNE	1-139-101	F#: 5590	SOW: TAO	C-O: 253128	C-W: 76224	C-G: 1201	COMP: 8/25/1975							
FRYBURG HEATH-MADISON UNIT		H-818	SESE	35-140-101	F#: 5609	SOW: AL	C-O: 570740	C-W: 3156231	C-G: 46646	COMP: 1/29/1994							
R&LU: 12242	928	31	871	28	962	31	922	30	918	31	876	30	810	30	908	31	12254
Spacing: U	27999	25064	26330	25956	26676	24470	24556	25841	25271	26199	27511	23654	309527				
	615	560	587	623	641	518	529	630	675	614	732	1388	8112				
FRYBURG HEATH-MADISON UNIT		H-819	SESE	35-140-101	F#: 5695	SOW: TA	C-O: 31779	C-W: 1295	C-G: 0	COMP: 5/5/1976							
FRYBURG HEATH-MADISON UNIT		M-809D	NWSW	8-139-100	F#: 6069	SOW: INA	C-O: 13370	C-W: 80083	C-G: 0	COMP: 12/23/1977							
FRYBURG HEATH-MADISON UNIT		L-812	NWNE	7-139-100	F#: 6070	SOW: TA	C-O: 534740	C-W: 2367886	C-G: 35757	COMP: 3/4/1978							
FRYBURG HEATH-MADISON UNIT		C-807HR	SWNW	16-139-101	F#: 10926	SOW: PNA	C-O: 1794	C-W: 32112	C-G: 886	COMP: 10/24/1984							
FRYBURG HEATH-MADISON UNIT		L-806	NWSE	18-139-100	F#: 12178	SOW: AL	C-O: 55975	C-W: 135069	C-G: 21792	COMP: 10/29/1987							
R&LU: 1587	136	31	122	28	138	31	129	30	137	31	128	30	134	31	130	31	1626
Spacing: U	419	397	461	476	410	448	419	444	414	435	423	605	5351				
	69	69	75	72	81	83	85	85	82	66	82	118	967				
FRYBURG HEATH-MADISON UNIT		K-806HR	SWSW	18-139-100	F#: 13207	SOW: PNA	C-O: 148915	C-W: 35403	C-G: 65446	COMP: 9/21/1991							
FRYBURG HEATH-MADISON UNIT		P-805	SWSE	16-139-100	F#: 13446	SOW: PNA	C-O: 88237	C-W: 2395	C-G: 80372	COMP: 3/4/1993							
FRYBURG HEATH-MADISON UNIT		J-806	NWSE	13-139-101	F#: 13453	SOW: AL	C-O: 508125	C-W: 167656	C-G: 134543	COMP: 2/3/1993							
R&LU: 22069	2167	31	1753	28	1884	31	1732	29	1978	31	1915	30	2047	31	1963	31	21981
Spacing: U	3766	3678	4321	4363	4126	4559	4367	4343	3930	4359	3643	3004	48459				
	213	161	179	164	181	176	442	180	172	170	173	134	2345				
FRYBURG HEATH-MADISON UNIT		G-805HR	SWSW	14-139-101	F#: 13497	SOW: PNA	C-O: 10885	C-W: 120719	C-G: 2507	COMP: 7/23/1993							
FRYBURG-HEATH-MADISON UNIT		I-808HR2	NENW	13-139-101	F#: 13545	SOW: AL	C-O: 279416	C-W: 48196	C-G: 82542	COMP: 10/14/1993							
R&LU: 1342	0	0	0	0	0	0	0	0	0	0	372	14	1034	31	1406		
Spacing: U	0	0	0	0	0	0	0	0	0	0	389	551	940				
	0	0	0	0	0	0	0	0	0	0	149	360	509				

Operator-Lease	Jan	Feb	Mar	Apr	May	Jun	Jul	Aug	Sep	Oct	Nov	Dec	2005 Total
Unit Totals: Oil	7192	6473	7053	6512	6907	6840	6972	7096	6876	6533	7234	8715	84403
Wells: 55 Wtr	92111	83346	87917	79692	85026	79816	83626	79285	80553	80158	82175	64246	977951
Gas	2382	2153	2197	1851	2063	1850	2163	1914	1895	1676	2026	2956	25126
Pool Totals: Oil	7192	6473	7053	6512	6907	6840	6972	7096	6876	6533	7234	8715	84403
Wells: 56 Wtr	92111	83346	87917	79692	85026	79816	83626	79285	80553	80158	82175	64246	977951
Gas	2382	2153	2197	1851	2063	1850	2163	1914	1895	1676	2026	2956	25126

FRYBURG - MADISON
AMERADA HESS CORPORATION

EARL JOUBERT T-1	1		SESE	4-139-100	F#: 522	SOW: PNA	C-O: 98866	C-W: 43174	C-G: 0	COMP: 5/16/1954
USA MORTON MADISON-HEATH UNITS	1		NWNE	15-139-101	F#: 3475	SOW: PNA	C-O: 38911	C-W: 6847	C-G: 0	COMP: 1/22/1964

NANCE PETROLEUM CORPORATION

FRANK	1-14			SWNW	14-139-100	F#: 12315	SOW: AL	C-O: 96178	C-W: 180790	C-G: 22231	COMP: 3/23/1988		
R&LU: 2992	0 0	35 5	345 31	380 30	291 31	257 27	196 21	391 31	341 30	231 31	260 30	305 31	3032
Spacing: NW	0	231	1158	1144	1030	798	776	1140	1177	894	890	1029	10267
	0	0	101	112	86	75	58	114	100	68	76	90	880

UPTON RESOURCES U.S.A. INC.

TRACY MOUNTAIN FRYBURG	3-1H		SESE	3-138-101	F#: 14994	SOW: AL	C-O: 83540	C-W: 389528	C-G: 13037	COMP: 8/26/2000			
R&LU: 6563	733 31	554 28	655 31	518 30	565 31	530 30	554 31	508 31	490 30	486 31	537 30	449 31	6579
Spacing: W2	6307	5491	6106	5478	5270	5475	5627	5334	5230	5706	6150	2228	64402
	110	230	230	223	230	223	230	230	223	479	122	101	2631

TRACY MOUNTAIN FEDERAL	3-2H		SESE	3-138-101	F#: 15053	SOW: AL	C-O: 105971	C-W: 205226	C-G: 12153	COMP: 12/13/2000			
R&LU: 8828	768 31	776 28	992 31	870 30	796 31	807 30	833 31	645 31	572 30	594 31	656 30	546 31	8855
Spacing: E2	4189	3802	3780	3956	4292	3754	3872	3892	3441	3503	3540	2712	44733
	110	110	110	106	119	115	118	118	114	117	113	117	1367

WESTPORT OIL & GAS COMPANY, L.P.

SFTU	7-19			SWNE	19-139-100	F#: 12001	SOW: PNA	C-O: 4573	C-W: 3872	C-G: 7667	COMP: 8/9/1986		
SFTU	13-19			SESW	19-139-100	F#: 12054	SOW: PNA	C-O: 4162	C-W: 1524	C-G: 4277	COMP: 1/12/1987		
SFTU	5-30			SWNW	30-139-100	F#: 12139	SOW: AL	C-O: 59337	C-W: 16422	C-G: 5824	COMP: 8/24/1987		
R&LU: 956	52 29	53 28	54 31	76 30	75 31	28 18	96 31	104 31	117 30	96 24	96 27	107 27	954
Spacing: NW	138	169	182	309	294	207	320	306	264	210	269	287	2955
	0	0	0	0	0	0	0	0	0	0	0	0	0
SFTU	16-19			SESE	19-139-100	F#: 12179	SOW: PNA	C-O: 68416	C-W: 171666	C-G: 52014	COMP: 10/31/1987		
SFTU	14-19T			SESW	19-139-100	F#: 12476	SOW: AL	C-O: 171688	C-W: 165022	C-G: 49140	COMP: 10/3/1988		
R&LU: 5265	464 30	439 28	467 31	445 30	475 31	272 19	478 31	465 31	434 30	399 27	480 30	436 31	5254
Spacing: SW	644	561	621	601	616	391	714	621	601	541	643	626	7180
	28	26	29	28	29	18	29	29	28	25	28	29	326
SFTU	4-25			NWN	25-139-101	F#: 12943	SOW: PNA	C-O: 13311	C-W: 28511	C-G: 998	COMP: 7/13/1996		
SFTU	4-36			NWN	36-139-101	F#: 13128	SOW: PNA	C-O: 1518	C-W: 6474	C-G: 103	COMP: 12/11/1991		
SFTU	2-25			NWNE	25-139-101	F#: 13161	SOW: AL	C-O: 142163	C-W: 205792	C-G: 24989	COMP: 7/11/1991		
R&LU: 5278	490 30	424 28	463 31	480 30	509 31	502 30	454 31	332 31	343 30	212 27	388 30	606 31	5203
Spacing: NE	1774	1608	1800	1598	1676	1587	1553	1617	1571	1649	1552	1754	19739
	0	0	0	0	0	0	0	0	0	0	0	0	0
SFTU	14-24			SESW	24-139-101	F#: 13186	SOW: AL	C-O: 129057	C-W: 76638	C-G: 9826	COMP: 4/21/1992		
R&LU: 4387	430 30	366 28	399 31	381 30	381 31	389 30	388 31	356 31	184 26	316 27	484 30	487 31	4561
Spacing: SW	1169	1060	1143	1136	1183	1204	1234	1235	1238	1332	1330	1459	14723
	0	0	0	0	0	0	0	0	0	0	0	0	0
SFTU	2-35			NWNE	35-139-101	F#: 13205	SOW: TA	C-O: 8331	C-W: 106393	C-G: 2230	COMP: 12/1/1991		
R&LU: 0	0 0	0 0	0 0	0 0	0 0	0 0	0 0	0 0	0 0	0 0	0 0	0 0	0
Spacing: NE	0	0	0	0	0	0	0	0	0	0	0	0	0
	0	0	0	0	0	0	0	0	0	0	0	0	0

Operator-Lease	Jan	Feb	Mar	Apr	May	Jun	Jul	Aug	Sep	Oct	Nov	Dec	2005 Total
SFTU 9-23			NESE 23-139-101	F#: 13215	SOW: AL	C-O: 4088	C-W: 4733	C-G: 1772	COMP: 1/18/1992				
R&LU: 0	0 0	0 0	0 0	0 0	0 0	0 0	0 0	0 0	0 0	0 0	0 0	0 0	0
Spacing: SE	0	0	0	0	0	0	0	0	0	0	0	0	0
	0	0	0	0	0	0	0	0	0	0	0	0	0
SFTU 2-36			NWNE 36-139-101	F#: 13285	SOW: AL	C-O: 92195	C-W: 125031	C-G: 9561	COMP: 6/24/1992				
R&LU: 9679	849 30	802 28	871 31	811 30	834 31	795 30	820 31	809 31	774 30	719 27	855 29	843 31	9782
Spacing: NE	2796	2513	2814	2724	2826	2818	2887	2850	2735	2425	2515	2668	32571
	15	14	15	15	15	15	15	15	15	13	14	15	176
SFTU 9-27			NESE 27-139-101	F#: 13313	SOW: AL	C-O: 102855	C-W: 600398	C-G: 24641	COMP: 8/18/1992				
R&LU: 4329	400 30	351 27	388 31	381 30	374 31	364 30	364 31	380 31	316 30	276 27	361 30	356 31	4311
Spacing: SE	4808	4203	4302	4387	4388	4146	4172	3934	3636	3135	3570	3577	48258
	133	121	135	131	135	131	135	135	131	117	131	135	1570
SFTU 12-35			NWSW 35-139-101	F#: 13325	SOW: AL	C-O: 27517	C-W: 20218	C-G: 3093	COMP: 7/29/1992				
R&LU: 0	0 0	0 0	0 0	0 0	0 0	0 0	0 0	0 0	0 0	0 0	0 0	0 0	0
Spacing: SW	0	0	0	0	0	0	0	0	0	0	0	0	0
	0	0	0	0	0	0	0	0	0	0	0	0	0
SFTU 14-23			SESW 23-139-101	F#: 13337	SOW: PNA	C-O: 7818	C-W: 25940	C-G: 465	COMP: 9/4/1992				
SFTU 40-26			NESE 26-139-101	F#: 14713	SOW: AL	C-O: 56129	C-W: 81770	C-G: 33187	COMP: 12/20/1997				
R&LU: 5200	496 30	285 22	475 31	454 30	445 31	436 30	437 31	448 31	468 30	382 27	417 30	420 31	5163
Spacing: SE	830	543	801	826	792	751	834	802	791	692	788	764	9214
	31	22	31	30	31	30	31	31	30	27	30	31	355
FRYBURG FEDERAL 44X-34			NWSW 35-139-101	F#: 14732	SOW: AL	C-O: 85173	C-W: 409250	C-G: 27484	COMP: 11/16/1997				
R&LU: 3712	301 28	330 28	352 29	284 30	317 31	317 29	337 31	351 30	290 30	302 27	348 28	395 27	3924
Spacing: SEC	5258	3691	3825	4008	4215	3883	4320	4706	4143	3496	3959	3672	49176
	256	252	266	270	279	266	279	272	270	243	259	244	3156
FRYBURG FEDERAL 13X-2			NWSE 35-139-101	F#: 14764	SOW: PNA	C-O: 45374	C-W: 180391	C-G: 380	COMP: 2/6/1998				
R&LU: 0	0 0	0 0	0 0	0 0	0 0	0 0	0 0	0 0	0 0	0 0	0 0	0 0	0
Spacing: E2	0	0	0	0	0	0	0	0	0	0	0	0	0
	0	0	0	0	0	0	0	0	0	0	0	0	0
FRYBURG 31-1			NENE 31-139-100	F#: 14997	SOW: AL	C-O: 124206	C-W: 275500	C-G: 80270	COMP: 4/18/2001				
R&LU: 13591	1330 31	1166 28	1254 31	1194 30	1161 30	1149 30	830 21	958 30	1128 30	1157 29	1194 30	1042 28	13563
Spacing: SEC	5673	5103	5648	5469	5607	5499	3960	6335	5594	5655	5731	5581	65855
	1198	1071	1138	1116	1081	1054	740	836	946	925	1080	1088	12273
FEDERAL FRYBURG 1-1			NENE 1-138-101	F#: 14998	SOW: AL	C-O: 121872	C-W: 125790	C-G: 50479	COMP: 1/18/2001				
R&LU: 10719	986 31	778 24	1122 31	1043 30	983 30	943 30	915 31	890 31	839 30	831 28	792 30	807 30	10929
Spacing: SEC	2115	1729	2527	2522	2472	2406	2400	2358	2316	2271	2334	2256	27706
	620	499	736	780	709	633	620	620	600	684	702	678	7881
SFTU 23-30			NESW 30-139-100	F#: 15101	SOW: AL	C-O: 76249	C-W: 204409	C-G: 98563	COMP: 6/29/2001				
R&LU: 10807	998 29	919 28	996 31	954 30	958 31	925 30	924 31	863 31	928 30	654 25	869 30	829 31	10817
Spacing: SEC	3684	3310	3616	3491	3622	3548	3475	3334	3423	2928	3326	3227	40984
	1195	1208	1363	1317	1351	1284	2356	1195	2116	827	1097	980	16289
FRYBURG FEDERAL 21-29			NENW 29-139-100	F#: 15135	SOW: AL	C-O: 66847	C-W: 109328	C-G: 36591	COMP: 11/29/2001				
R&LU: 10704	984 30	907 28	985 30	888 28	933 31	891 30	928 31	911 31	871 30	847 27	864 30	844 30	10853
Spacing: SEC	1926	1717	1867	1739	1795	1744	1771	1719	1661	1595	1653	1694	20881
	476	555	608	456	521	463	450	435	388	455	387	392	5586
FRYBURG - MADISON UNIT													
AMERADA HESS CORPORATION													
FRYBURG HEATH-MADISON UNIT	P-812		NWNE 9-139-100	F#: 291	SOW: PNA	C-O: 243249	C-W: 86617	C-G: 45369	COMP: 9/22/1953				
FRYBURG HEATH-MADISON UNIT	O-813		SESW 4-139-100	F#: 375	SOW: PNA	C-O: 158376	C-W: 753641	C-G: 0	COMP: 10/15/1953				
FRYBURG SWD SYSTEM	1		NWSW 10-139-100	F#: 448	SOW: PNA	C-O: 101080	C-W: 3987	C-G: 0	COMP: 12/24/1953				

Operator-Lease	Jan	Feb	Mar	Apr	May	Jun	Jul	Aug	Sep	Oct	Nov	Dec	2005 Total
FRYBURG HEATH-MADISON UNIT		Q-808	NWN	15-139-100	F#: 558	SOW: AL	C-O: 376433	C-W: 235772	C-G: 65895	COMP: 6/19/1954			
R&LU: 3874	318	31 282	28 320	31 343	30 371	31 341	30 353	31 332	31 312	30 300	31 285	30 316	31 3873
Spacing: U	502	468	516	492	530	514	546	492	478	531	514	516	6099
	173	147	163	174	182	171	183	177	169	172	167	174	2052
FRYBURG HEATH-MADISON UNIT		Q-811	SEW	10-139-100	F#: 598	SOW: PNA	C-O: 60875	C-W: 26065	C-G: 0	COMP: 7/16/1954			
FRYBURG HEATH-MADISON UNIT		O-809	SESW	9-139-100	F#: 625	SOW: PNA	C-O: 126236	C-W: 329056	C-G: 0	COMP: 8/12/1954			
FRYBURG HEATH-MADISON UNIT		P-809	SESE	9-139-100	F#: 658	SOW: PNA	C-O: 207114	C-W: 78717	C-G: 0	COMP: 10/5/1954			
FRYBURG HEATH-MADISON UNIT		Q-806	NWSW	15-139-100	F#: 738	SOW: AL	C-O: 272108	C-W: 221437	C-G: 36474	COMP: 11/28/1954			
R&LU: 2452	219	31 156	23 201	31 171	30 200	31 224	30 240	31 230	31 205	30 228	31 210	30 167	31 2451
Spacing: U	320	186	236	244	284	304	286	224	215	232	226	213	2970
	100	64	90	99	99	102	111	106	95	88	86	70	1110
FRYBURG HEATH-MADISON UNIT		P-807	SENE	16-139-100	F#: 739	SOW: AL	C-O: 244142	C-W: 309776	C-G: 27430	COMP: 1/24/1955			
R&LU: 2099	202	31 190	28 212	31 200	30 196	31 186	30 169	31 140	31 165	30 165	31 104	30 169	31 2098
Spacing: U	686	664	753	690	751	729	624	775	617	470	253	462	7474
	89	83	90	86	91	84	92	78	84	87	82	87	1033
FRYBURG HEATH-MADISON UNIT		P-810	NWSE	9-139-100	F#: 794	SOW: PNA	C-O: 133247	C-W: 144036	C-G: 0	COMP: 4/17/1955			
FRYBURG HEATH-MADISON UNIT		P-808	NWNE	16-139-100	F#: 795	SOW: AL	C-O: 211252	C-W: 272303	C-G: 26161	COMP: 3/9/1955			
R&LU: 52	4	31 4	28 4	31 3	25 4	30 4	30 4	27 4	5 31	5 30	5 31	5 30	5 31
Spacing: U	14	12	14	11	14	14	13	15	15	16	15	17	170
	2	1	2	1	2	2	2	2	2	2	2	2	22
FRYBURG HEATH-MADISON UNIT		F-812	NENE	10-139-101	F#: 1508	SOW: PNA	C-O: 114893	C-W: 245420	C-G: 0	COMP: 12/24/1957			
FRYBURG HEATH-MADISON UNIT		Q-810X	NWSW	10-139-100	F#: 1587	SOW: AL	C-O: 234542	C-W: 408774	C-G: 20403	COMP: 12/3/1957			
R&LU: 1556	121	31 110	28 128	31 152	29 168	31 147	30 136	31 146	31 127	30 129	30 111	30 80	31 1555
Spacing: U	1333	1175	1206	1417	1723	1642	1682	1589	1470	1507	1382	887	17013
	58	51	84	82	86	60	61	62	57	55	69	36	761
FRYBURG HEATH-MADISON UNIT		G-813	SWSW	2-139-101	F#: 1678	SOW: PNA	C-O: 204154	C-W: 1575256	C-G: 6495	COMP: 1/25/1958			
FRYBURG HEATH-MADISON UNIT		G-810HR2	NESW	11-139-101	F#: 1741	SOW: AL	C-O: 682859	C-W: 170771	C-G: 62659	COMP: 3/24/1958			
R&LU: 37733	5600	31 3940	28 3897	31 3290	30 3239	31 2450	29 3041	31 3120	31 2784	30 2777	31 1790	30 1747	31 37675
Spacing: U	719	529	538	425	404	329	394	352	371	415	180	78	4734
	2084	1775	1998	1566	1372	1150	1486	1586	1373	1251	812	1029	17482
FRYBURG HEATH-MADISON UNIT		G-815	SWNW	2-139-101	F#: 1855	SOW: PNA	C-O: 618065	C-W: 259498	C-G: 0	COMP: 7/5/1958			
FRYBURG HEATH-MADISON UNIT		P-813	SESE	4-139-100	F#: 2577	SOW: AL	C-O: 306120	C-W: 452868	C-G: 42017	COMP: 3/3/1960			
R&LU: 3112	259	31 259	28 293	31 268	30 255	31 239	30 208	27 274	31 244	30 272	31 276	30 264	31 3111
Spacing: U	1072	1047	1108	1176	1148	1066	945	1195	998	1070	1060	808	12693
	121	103	120	110	113	113	106	117	117	103	108	94	1325
FRYBURG HEATH-MADISON UNIT		E-812	NWN	10-139-101	F#: 2725	SOW: AL	C-O: 393415	C-W: 609587	C-G: 88087	COMP: 10/13/1960			
R&LU: 6533	579	31 514	28 537	31 551	30 589	31 541	30 553	31 572	31 515	30 541	31 522	30 519	31 6533
Spacing: U	1449	1296	1441	1396	1406	1345	1435	1379	1370	1471	1431	1448	16867
	270	223	248	234	232	217	248	239	212	207	225	208	2763
FRYBURG HEATH-MADISON UNIT		E-810	NESW	10-139-101	F#: 3268	SOW: PNA	C-O: 43383	C-W: 139647	C-G: 0	COMP: 9/26/1963			
FRYBURG HEATH-MADISON UNIT		D-808	E2NE	16-139-101	F#: 3522	SOW: AL	C-O: 734648	C-W: 2729624	C-G: 96171	COMP: 4/18/1964			
R&LU: 5244	456	31 385	28 471	31 471	30 472	31 448	30 465	31 432	31 405	30 436	30 415	30 386	31 5242
Spacing: U	7785	6178	7450	7175	7771	7291	7765	7228	7415	7518	7426	7321	88323
	308	279	315	290	299	275	330	305	289	267	253	205	3415
FRYBURG HEATH-MADISON UNIT		H-816	NENE	2-139-101	F#: 3619	SOW: PNA	C-O: 602598	C-W: 121881	C-G: 28018	COMP: 8/26/1964			
FRYBURG HEATH-MADISON UNIT		I-812	NWN	12-139-101	F#: 3643	SOW: PNA	C-O: 6912	C-W: 899612	C-G: 0	COMP: 6/7/1974			
FRYBURG HEATH-MADISON UNIT		D-810	NESE	9-139-101	F#: 3885	SOW: AL	C-O: 292612	C-W: 733950	C-G: 48747	COMP: 7/10/1965			
R&LU: 7804	628	31 589	28 635	31 668	30 724	31 666	30 669	31 673	31 367	17 741	31 700	30 743	31 7803
Spacing: U	1624	1503	1709	1653	1586	1602	1750	1662	840	1734	1615	1700	18978
	236	218	202	194	201	185	222	224	112	202	219	205	2420

Operator-Lease	Jan	Feb	Mar	Apr	May	Jun	Jul	Aug	Sep	Oct	Nov	Dec	2005 Total												
FRYBURG HEATH-MADISON UNIT D-804	NWNE	21-139-101	F#: 3927	SOW: AL	C-O: 189005	C-W: 2973383	C-G: 26232	COMP: 12/6/1965																	
R&LU: 2507	205	31	179	27	209	31	208	30	219	31	209	30	213	29	216	30	210	29	211	30	214	31	2506		
Spacing: U	5742	4956	6034	6140	6466	6098	6427	5674	5958	5758	6155	6530	71938												
	127	109	115	104	108	99	112	107	116	91	103	94	1285												
FRYBURG HEATH-MADISON UNIT E-805	SWSW	15-139-101	F#: 3951	SOW: PNA	C-O: 112078	C-W: 31403	C-G: 0	COMP: 2/7/1966																	
FRYBURG HEATH-MADISON UNIT C-809	SESW	9-139-101	F#: 3957	SOW: AL	C-O: 561697	C-W: 563243	C-G: 64404	COMP: 11/10/1965																	
R&LU: 9216	693	31	559	24	466	19	845	30	814	31	821	30	879	31	836	31	817	30	861	31	783	30	842	31	9216
Spacing: U	1235	972	810	1505	1391	1444	1599	1432	1406	1479	1470	1559	16302												
	228	185	165	303	291	234	261	268	240	227	243	226	2871												
FRYBURG HEATH-MADISON UNIT B-804	NENE	20-139-101	F#: 4009	SOW: AL	C-O: 588106	C-W: 3006752	C-G: 43034	COMP: 3/5/1966																	
R&LU: 4356	373	31	334	28	366	31	365	30	397	31	369	30	381	31	371	31	339	30	358	30	354	30	348	31	4355
Spacing: U	5410	5037	5617	5284	5481	5400	5771	5445	5179	5153	4987	5224	63988												
	140	119	128	133	141	129	146	144	128	118	127	109	1562												
FRYBURG HEATH-MADISON UNIT C-806	NESW	16-139-101	F#: 4046	SOW: AL	C-O: 572652	C-W: 822118	C-G: 37439	COMP: 4/12/1966																	
R&LU: 3524	299	31	276	28	310	31	308	30	326	31	312	30	319	31	317	31	292	30	305	31	295	30	163	31	3522
Spacing: U	1697	1535	1697	1644	1763	1738	1858	1748	1631	1764	1638	946	19659												
	108	102	115	111	109	107	115	117	111	111	96	55	1257												
FRYBURG HEATH-MADISON UNIT C-802	NWSW	21-139-101	F#: 4055	SOW: PNA	C-O: 36683	C-W: 100534	C-G: 0	COMP: 5/16/1966																	
FRYBURG HEATH-MADISON UNIT B-806	NESE	17-139-101	F#: 4090	SOW: AL	C-O: 805024	C-W: 2202668	C-G: 100637	COMP: 8/7/1966																	
R&LU: 7413	576	31	531	28	619	31	623	30	598	31	584	30	639	30	770	31	742	30	707	31	714	30	310	31	7413
Spacing: U	3814	3437	4153	4047	4258	4020	3990	4483	4437	4596	4274	1893	47402												
	161	145	169	163	168	155	172	175	174	182	193	82	1939												
FRYBURG HEATH-MADISON UNIT A-806	NESW	17-139-101	F#: 4121	SOW: AL	C-O: 590726	C-W: 1166239	C-G: 73415	COMP: 8/24/1966																	
R&LU: 14415	1160	31	1091	28	1166	31	1136	30	1197	31	1012	27	1389	31	1298	31	1226	30	1256	31	1228	30	1255	31	14414
Spacing: U	2882	2671	2936	2758	2809	2285	3592	3446	3212	3273	3082	3060	36006												
	282	262	284	256	283	234	315	319	297	272	292	285	3381												
FRYBURG HEATH-MADISON UNIT F-808	NWNE	15-139-101	F#: 4185	SOW: AL	C-O: 807517	C-W: 360898	C-G: 202350	COMP: 1/10/1967																	
R&LU: 9830	765	31	736	28	834	31	846	30	909	31	856	30	864	31	851	31	777	30	797	31	779	30	814	31	9828
Spacing: U	730	723	839	800	830	786	851	818	725	760	778	837	9477												
	398	368	407	392	414	381	444	440	406	381	398	395	4824												
FRYBURG HEATH-MADISON UNIT Q-812	NWN	10-139-100	F#: 4306	SOW: TA	C-O: 86631	C-W: 189791	C-G: 0	COMP: 9/2/1967																	
FRYBURG HEATH-MADISON UNIT H-812	NWNE	11-139-101	F#: 4320	SOW: AL	C-O: 836466	C-W: 127152	C-G: 308644	COMP: 10/27/1967																	
R&LU: 22539	1894	31	1755	28	1999	31	1925	30	1979	31	1876	30	1904	31	1898	31	1855	30	1643	28	1864	30	1941	31	22533
Spacing: U	199	233	298	270	267	224	181	176	191	180	260	299	2778												
	824	761	862	832	880	809	935	939	862	684	843	838	10069												
FRYBURG HEATH-MADISON UNIT F-814	NWSE	3-139-101	F#: 4325	SOW: AL	C-O: 597767	C-W: 501587	C-G: 113192	COMP: 11/23/1967																	
R&LU: 10492	920	31	685	24	908	31	903	30	926	31	886	30	912	31	878	31	865	30	883	31	838	30	884	31	10488
Spacing: U	1180	885	1177	1049	1127	1074	1562	1358	1183	1090	1159	1224	14068												
	390	290	379	352	394	376	411	414	380	374	365	346	4471												
FRYBURG HEATH-MADISON UNIT A-804	N2N2	20-139-101	F#: 5341	SOW: AL	C-O: 354909	C-W: 4292222	C-G: 323093	COMP: 4/15/1977																	
R&LU: 4966	434	31	351	27	431	31	463	30	490	31	424	30	439	31	395	29	396	29	394	29	416	30	330	24	4963
Spacing: U	11237	9210	11127	11194	11805	11215	11890	10280	10555	10815	11361	9148	129837												
	307	136	159	166	173	157	190	173	169	153	174	128	2085												
FRYBURG HEATH-MADISON UNIT P-812X	C NE	9-139-100	F#: 5343	SOW: AL	C-O: 94742	C-W: 132302	C-G: 8433	COMP: 12/27/1973																	
R&LU: 133	11	31	10	28	12	31	11	30	11	31	10	30	11	31	11	31	10	30	10	29	13	30	13	31	133
Spacing: U	18	17	16	16	18	16	17	17	16	16	15	15	197												
	2	2	2	2	2	2	2	2	1	1	2	2	22												
FRYBURG HEATH-MADISON UNIT G-812	C NW	11-139-101	F#: 5435	SOW: TA	C-O: 7363	C-W: 252005	C-G: 0	COMP: 7/23/1977																	
FRYBURG HEATH-MADISON UNIT H-814HR	S2SE	2-139-101	F#: 5436	SOW: AL	C-O: 487940	C-W: 324079	C-G: 344355	COMP: 6/30/1977																	
R&LU: 18499	1540	31	1440	28	1580	31	1530	30	1485	30	1431	30	1233	23	1933	28	1744	30	1485	30	1508	30	1585	31	18494
Spacing: U	2891	2712	2855	2764	2509	1994	1612	2531	2865	2531	2615	2835	30714												
	1155	1030	1129	1075	1046	909	844	1282	1294	942	1053	1171	12930												

Operator-Lease	Jan	Feb	Mar	Apr	May	Jun	Jul	Aug	Sep	Oct	Nov	Dec	2005 Total												
FRYBURG HEATH-MADISON UNIT F-810 NESE 10-139-101 F#: 5437 SOW: AL C-O: 238761 C-W: 1473431 C-G: 82471 COMP: 3/25/1977																									
R&LU: 3225	279	31	242	27	272	31	264	30	280	31	267	30	305	31	273	31	264	30	242	31	260	30	242	31	3224
Spacing: U	5014	4200	5030	4785	5135	4889	5206	4983	4793	5087	4709	4954	58785												
	129	109	142	140	155	146	172	156	141	157	157	146	1750												
FRYBURG HEATH-MADISON UNIT H-818 SESE 35-140-101 F#: 5609 SOW: AL C-O: 551480 C-W: 355177 C-G: 246500 COMP: 4/28/1976																									
R&LU: 20145	1801	31	1700	28	1875	31	1799	30	1789	31	1708	30	1581	30	1771	31	1764	30	1753	30	1840	30	750	31	20131
Spacing: U	3111	2785	2926	2884	2964	2719	2728	2871	2808	2911	3057	7676	39440												
	1199	1093	1144	1214	1250	1010	1032	1228	1315	1196	1428	450	13559												
FRYBURG HEATH-MADISON UNIT C-807HR SWNW 16-139-101 F#: 10926 SOW: TA C-O: 7570 C-W: 152248 C-G: 2522 COMP: 11/8/1984																									
FRYBURG HEATH-MADISON UNIT L-806 NWSE 18-139-100 F#: 12178 SOW: AL C-O: 103065 C-W: 344357 C-G: 55679 COMP: 12/22/1987																									
R&LU: 5722	514	31	449	28	510	31	477	30	506	31	474	30	492	31	481	31	487	30	460	28	490	30	451	31	5791
Spacing: U	1578	1468	1705	1760	1515	1656	1548	1640	1530	1607	1561	1488	19056												
	257	254	279	267	297	308	316	312	303	245	305	289	3432												
FRYBURG HEATH-MADISON UNIT K-806HR SWSW 18-139-100 F#: 13207 SOW: AL C-O: 141577 C-W: 77157 C-G: 84412 COMP: 9/14/1991																									
R&LU: 20185	1921	31	1698	28	1845	31	1707	30	1752	31	1641	30	1666	31	1658	31	1586	30	1507	28	1507	30	1719	31	20207
Spacing: U	848	812	887	866	656	747	702	765	694	737	694	783	9191												
	1622	1514	1663	1598	1616	1537	1582	1524	1415	1281	1386	1839	18577												
FRYBURG HEATH-MADISON UNIT P-805 SWSE 16-139-100 F#: 13446 SOW: AL C-O: 16860 C-W: 76205 C-G: 10457 COMP: 10/15/2000																									
R&LU: 3105	252	31	228	28	233	29	273	30	301	31	281	30	302	31	273	31	237	30	247	31	235	30	243	31	3105
Spacing: U	1119	1038	1013	1062	1157	1097	1182	1149	1162	1251	1209	1206	13645												
	157	142	141	152	157	152	157	157	152	157	152	157	1833												
FRYBURG HEATH-MADISON UNIT G-805HR SWSW 14-139-101 F#: 13497 SOW: TA C-O: 10083 C-W: 16009 C-G: 4958 COMP: 12/14/1994																									
FRYBURG HEATH-MADISON UNIT F-805 SWSE 15-139-101 F#: 13511 SOW: AL C-O: 49363 C-W: 371666 C-G: 24038 COMP: 1/4/1994																									
R&LU: 2417	206	31	179	27	216	31	197	30	195	31	186	30	125	21	139	23	244	30	256	31	242	30	232	31	2417
Spacing: U	2744	2337	2817	2720	2845	2694	1898	2071	3105	3342	3158	3375	33106												
	99	85	102	98	104	95	72	81	101	95	99	99	1130												
FRYBURG-HEATH-MADISON UNIT I-808HR2 NENW 13-139-101 F#: 13545 SOW: AL C-O: 27366 C-W: 18737 C-G: 12958 COMP: 11/20/2004																									
R&LU: 24355	1750	31	1261	28	1284	31	1137	30	1116	31	742	23	0	0	3333	20	4825	30	3393	23	1492	14	4134	31	24467
Spacing: U	1368	960	1002	946	829	616	0	2197	3056	1705	1558	2203	16440												
	988	714	691	582	483	327	0	1679	2432	1753	594	1438	11681												
FRYBURG HEATH-MADISON UNIT G-818H NENW 2-139-101 F#: 13767 SOW: TA C-O: 356 C-W: 1093 C-G: 0 COMP: 8/29/1995																									
Unit Totals: Oil	25729	21394	23117	22271	22624	20077	19492	26956	28640	25788	20979	25000	282067												
Wells: 49 Wtr	69689	60006	68912	68119	70271	66164	68054	70192	71351	70724	69400	70908	823790												
Gas	13002	11078	12079	11358	11231	9853	10119	14092	14979	12607	10627	11697	142722												
Pool Totals: Oil	33260	28318	31651	30293	30605	27940	28046	32034	31910	29897	28088	29338	361380												
Wells: 76 Wtr	109632	94777	108100	106561	109520	103759	105969	108178	106116	105051	106092	102239	1265994												
Gas	16186	14472	16150	15360	15334	13833	15180	16443	17508	14834	14072	14159	183531												

**FRYBURG - RED RIVER
AMERADA HESS CORPORATION**

FRYBURG HEATH-MADISON UNIT E-810 NESW 10-139-101 F#: 3268 SOW: PNA C-O: 48406 C-W: 44639 C-G: 0 COMP: 5/17/1963

**FRYBURG - TYLER
FRYBURG - TYLER S UNIT**

WESTPORT OIL & GAS COMPANY, L.P.

SFTU 7-19																									
R&LU: 88	9	30	0	10	0	0	0	0	0	0	0	0	9												
Spacing: US	422	150	0	0	0	0	0	0	0	0	0	0	572												
	22	7	0	0	0	0	0	0	0	0	0	0	29												
SFTU 13-19																									
R&LU: 1071	217	30	144	28	187	31	158	30	142	28	115	30	9	15	40	31	49	30	14	27	17	30	13	31	1105
Spacing: US	1306	1346	1490	1355	1372	1285	873	1689	1197	1032	690	1498	15133												
	11	10	11	11	10	11	6	11	11	10	11	11	124												

Operator-Lease	Jan	Feb	Mar	Apr	May	Jun	Jul	Aug	Sep	Oct	Nov	Dec	2005 Total
SFTU 5-30													
R&LU: 2722	149 29	150 28	154 31	215 30	214 31	82 18	272 31	296 31	334 30	273 24	271 27	307 27	2717
Spacing: US	394	480	517	881	837	589	911	872	751	597	766	817	8412
	0	0	0	0	0	0	0	0	0	0	0	0	0
SFTU 16-19													
R&LU: 21092	2011 30	1626 28	1753 31	1671 30	1732 31	1672 30	1800 31	1729 31	1708 30	1679 27	1804 30	1877 31	21062
Spacing: US	1678	1417	1474	1477	1478	1576	1480	1653	1548	1526	1608	1673	18588
	60	54	60	58	60	58	60	60	58	52	58	60	698
SFTU 10-25 WSW													
R&LU: 13027	546 29	1033 28	1307 31	1346 30	1248 31	1104 30	1320 31	1195 31	995 30	863 27	1017 28	1300 31	13274
Spacing: US	1782	2464	2433	2279	2161	2009	2334	2299	2237	2323	2451	2873	27645
	14	14	15	15	15	15	15	15	15	13	14	15	175
SFTU 12-25													
R&LU: 0	0 0	0 0	0 0	0 0	0 0	0 0	0 0	0 0	0 0	0 0	0 0	0 0	0
Spacing: US	0	0	0	0	0	0	0	0	0	0	0	0	0
	0	0	0	0	0	0	0	0	0	0	0	0	0
SFTU 14-24													
R&LU: 598	59 31	50 28	54 31	52 30	52 31	53 30	53 31	49 31	25 26	43 27	65 30	67 31	622
Spacing: US	160	144	156	155	161	164	168	168	169	182	181	199	2007
	0	0	0	0	0	0	0	0	0	0	0	0	0
SFTU 2-35													
R&LU: 20645	1707 30	2090 28	2114 31	1987 29	1907 31	1628 27	1777 31	1724 31	1614 30	1369 27	1362 30	1623 31	20902
Spacing: US	244	380	511	534	632	725	811	849	882	967	1008	1453	8996
	5	4	5	5	5	4	5	5	5	4	5	5	57
SFTU 9-23													
R&LU: 628	108 28	93 28	135 31	61 13	0 0	0 0	0 0	11 1	25 30	49 31	33 30	19 31	534
Spacing: US	4437	4760	3233	991	0	0	0	54	278	520	569	26	14868
	98	98	108	45	0	0	0	3	105	108	105	108	778
SFTU 12-36H													
R&LU: 4555	400 30	377 28	410 31	382 30	392 31	374 30	386 31	381 31	365 30	338 27	402 29	396 31	4603
Spacing: US	1316	1183	1324	1282	1330	1326	1358	1341	1287	1141	1184	1256	15328
	6	6	6	6	6	6	6	6	6	5	6	6	71
SFTU 4-35													
R&LU: 479	44 30	39 27	43 31	42 30	41 31	40 30	40 31	43 31	34 30	31 27	40 30	40 31	477
Spacing: US	534	467	478	488	488	461	464	437	404	348	397	397	5363
	20	18	20	20	20	20	20	20	20	18	20	20	236
SFTU 10-35													
R&LU: 0	0 0	0 0	0 0	0 0	0 0	0 0	0 0	0 0	0 0	0 0	0 0	0 0	0
Spacing: US	0	0	0	0	0	0	0	0	0	0	0	0	0
	0	0	0	0	0	0	0	0	0	0	0	0	0
SFTU 12-35													
R&LU: 7320	751 30	675 28	728 31	656 30	722 31	593 30	531 31	585 31	558 30	512 27	517 30	395 30	7223
Spacing: US	9080	12200	14194	12850	13950	12550	12050	12650	9800	11300	12000	12150	144774
	163	149	165	160	165	160	165	165	160	144	160	160	1916
SFTU 14-23													

Operator-Lease	Jan	Feb	Mar	Apr	May	Jun	Jul	Aug	Sep	Oct	Nov	Dec	2005 Total
SFTU 2-24			NWNE 24-139-101	F#: 13347	SOW: TA	C-O: 76490	C-W: 25409	C-G: 16900	COMP: 10/1/1993				
R&LU: 0	0 0	0 0	0 0	0 0	0 0	0 0	0 0	0 0	0 0	0 0	0 0	0 0	0
Spacing: US	0	0	0	0	0	0	0	0	0	0	0	0	0
	0	0	0	0	0	0	0	0	0	0	0	0	0
SFTU 2-23			NWNE 23-139-101	F#: 13515	SOW: WI	C-O: 47947	C-W: 412	C-G: 30571	COMP: 11/1/1993				
SFTU 14-27			SESW 27-139-101	F#: 13597	SOW: WI	C-O: 43608	C-W: 5174	C-G: 28147	COMP: 2/5/1994				
SFTU 10-30			NWSE 30-139-100	F#: 13634	SOW: AL	C-O: 107718	C-W: 17315	C-G: 49609	COMP: 4/16/1994				
R&LU: 3917	293 29	293 28	313 31	326 30	256 23	128 15	117 13	547 31	504 30	371 26	415 30	359 31	3922
Spacing: US	160	120	140	142	123	127	83	304	193	155	153	147	1847
	19	18	20	19	14	10	8	20	19	16	19	20	202
SFTU 11-24			NWN 24-139-101	F#: 14693	SOW: AL	C-O: 288993	C-W: 126509	C-G: 41567	COMP: 10/8/1997				
R&LU: 28327	3080 26	2977 28	2666 27	2746 30	2428 31	1840 27	1870 23	2343 31	1869 26	2168 27	2242 28	2269 27	28498
Spacing: US	3181	3610	3884	4533	4843	4174	4631	5983	5360	6311	6714	7246	60470
	130	140	140	150	155	130	117	155	135	135	140	135	1662
SFTU 30-26			NWNE 26-139-101	F#: 14711	SOW: AL	C-O: 362765	C-W: 553177	C-G: 44348	COMP: 12/2/1997				
R&LU: 374	0 0	0 0	0 0	0 0	0 0	0 0	0 0	0 0	0 0	393 31	0 0	0 0	393
Spacing: US	0	0	0	0	0	0	0	0	0	0	0	0	0
	0	0	0	0	0	0	0	0	0	0	0	0	0
SFTU 40-22			SWSE 22-139-101	F#: 14712	SOW: AL	C-O: 99614	C-W: 16843	C-G: 0	COMP: 9/3/1998				
R&LU: 9997	923 30	1296 28	1411 31	1236 30	138 4	756 14	1504 31	0 0	647 22	669 27	697 30	742 31	10019
Spacing: US	67	132	145	125	10	63	47	0	330	60	68	78	1125
	0	0	0	0	0	0	0	0	0	0	0	0	0
SFTU 13-23			NWSW 23-139-101	F#: 14951	SOW: AL	C-O: 272278	C-W: 72390	C-G: 38831	COMP: 6/16/2000				
R&LU: 28781	2818 31	2370 27	2746 31	2556 30	2630 31	2364 30	2281 31	2427 31	1881 27	2320 26	2440 30	2212 31	29045
Spacing: US	2200	1996	2198	2068	2165	2022	2041	2006	1810	1984	2203	2054	24747
	155	140	155	150	155	150	155	155	150	130	150	155	1800
SFTU 41-27			NENE 27-139-101	F#: 15099	SOW: AL	C-O: 23810	C-W: 26914	C-G: 6134	COMP: 10/4/2001				
R&LU: 226	5 1	7 3	13 5	13 1	9 31	20 30	18 31	18 31	131 30	0 31	0 30	0 31	234
Spacing: US	362	362	445	457	451	437	435	458	473	517	543	497	5437
	5	15	25	5	155	984	155	155	150	158	150	155	2112
Unit Totals: Oil	13120	13220	14034	13447	11911	10769	11978	11388	10739	11092	11322	11619	144639
Wells: 29 Wtr	27323	31211	32622	29617	30001	27508	27686	30763	26719	28963	30535	32364	355312
Gas	708	673	730	644	760	1548	712	770	834	793	838	850	9860
Pool Totals: Oil	13120	13220	14034	13447	11911	10769	11978	11388	10739	11092	11322	11619	144639
Wells: 29 Wtr	27323	31211	32622	29617	30001	27508	27686	30763	26719	28963	30535	32364	355312
Gas	708	673	730	644	760	1548	712	770	834	793	838	850	9860

FT. BUFORD - MADISON
CITATION OIL & GAS CORP.

OTTO SEEL 4-1			NENE 4-152-104	F#: 8270	SOW: AL	C-O: 434115	C-W: 320006	C-G: 278324	COMP: 2/28/1981				
R&LU: 8006	725 29	653 28	705 31	664 30	689 31	494 22	820 31	503 25	794 30	662 31	680 30	665 31	8054
Spacing: NE	1286	1006	1100	1088	1094	773	1418	1177	1447	1134	1125	1137	13785
	1083	997	1087	1039	1074	755	1077	850	1014	1035	1009	1058	12078

CONDOR PETROLEUM, INC.

JACOB SEEL 12-31			NWSW 31-153-103	F#: 9076	SOW: PNA	C-O: 79421	C-W: 231048	C-G: 41458	COMP: 2/14/1985				
GULF OIL CORP.													
NORDELL 1-25-1D			SWNW 25-153-104	F#: 7632	SOW: PNA	C-O: 2240	C-W: 8772	C-G: 1031	COMP: 10/15/1980				
KERMIT HEEN 1-27-3C			SESE 27-153-104	F#: 7830	SOW: DRY	C-O: 20	C-W: 0	C-G: 0	COMP: 2/6/1981				
GORDER 1-19-2B			NENE 19-153-103	F#: 7926	SOW: PNA	C-O: 5633	C-W: 5207	C-G: 2706	COMP: 1/24/1981				
HARPER OIL CO.													
WAYNE DENOWH 31-1			SWNW 31-153-103	F#: 8742	SOW: PNA	C-O: 21465	C-W: 90252	C-G: 17101	COMP: 8/23/1981				

Operator-Lease	Jan	Feb	Mar	Apr	May	Jun	Jul	Aug	Sep	Oct	Nov	Dec	2005 Total
----------------	-----	-----	-----	-----	-----	-----	-----	-----	-----	-----	-----	-----	------------

NANCE PETROLEUM CORPORATION

MARLEY STATE 1-36			SESE 36-153-104	F#: 7503	SOW: AL	C-O: 415049	C-W: 268490	C-G: 292143	COMP: 7/23/1980				
R&LU: 6074	477 26	146 9	743 31	596 30	606 31	564 30	538 31	561 31	498 30	505 31	402 23	556 31	6192
Spacing: SE	1038	423	1674	1575	1611	1528	1637	1614	1573	1494	1137	1649	16953
	406	56	308	528	543	547	540	529	549	547	397	542	5492

TURMOIL 10-4			NWSE 4-152-104	F#: 13457	SOW: AL	C-O: 195474	C-W: 246759	C-G: 135323	COMP: 12/25/1992				
R&LU: 10381	863 31	769 28	808 31	815 30	859 31	817 29	921 31	904 31	889 30	953 31	890 29	538 17	10026
Spacing: SE	1018	1008	990	951	1117	979	1325	1273	1300	1478	1358	847	13644
	465	582	632	608	645	566	645	645	624	645	584	350	6991

SAMEDAN OIL CORPORATION

SEEL 1-3			LT5 3-152-104	F#: 12836	SOW: PNA	C-O: 17156	C-W: 41546	C-G: 2983	COMP: 5/1/1990				
Pool Totals: Oil	2065	1568	2256	2075	2154	1875	2279	1968	2181	2120	1972	1759	24272
Wells: 9 Wtr	3342	2437	3764	3614	3822	3280	4380	4064	4320	4106	3620	3633	44382
Gas	1954	1635	2027	2175	2262	1868	2262	2024	2187	2227	1990	1950	24561

**GARNET - DUPEROW
WILLISTON INDUSTRIAL SUPPLY CORPORATION**

IBARRA 11-13			SWNW 11-161-99	F#: 9083	SOW: PNA	C-O: 92670	C-W: 86609	C-G: 34504	COMP: 7/8/1989				
--------------	--	--	----------------	----------	----------	------------	------------	------------	----------------	--	--	--	--

**GARNET - RED RIVER
WILLISTON INDUSTRIAL SUPPLY CORPORATION**

IBARRA 11-13			SWNW 11-161-99	F#: 9083	SOW: PNA	C-O: 78698	C-W: 331190	C-G: 85934	COMP: 1/5/1982				
--------------	--	--	----------------	----------	----------	------------	-------------	------------	----------------	--	--	--	--

**GAYLORD - MADISON
WESTPORT OIL & GAS COMPANY, L.P.**

HANSON 41-19			NENE 19-139-99	F#: 15134	SOW: AL	C-O: 84436	C-W: 83522	C-G: 38901	COMP: 8/4/2001				
R&LU: 15164	1210 25	1258 27	1328 31	1264 30	1295 31	1266 30	1258 31	1268 31	1222 30	1240 31	1168 30	1215 31	14992
Spacing: SEC	1294	1362	1466	1460	1480	1455	1489	1506	1493	1512	1492	1505	17514
	658	695	775	750	775	750	775	775	755	775	755	775	9013

WHITING OIL AND GAS CORPORATION

HANSON 41-24H			NENE 24-139-100	F#: 15302	SOW: PNA	C-O: 20454	C-W: 245188	C-G: 1480	COMP: 7/17/2002				
R&LU: 274	0 0	0 0	76 1	0 0	0 0	0 0	0 0	0 0	0 0	0 0	0 0	0 0	76
Spacing: SEC	0	0	0	0	0	0	0	0	0	0	0	0	0
	0	0	0	0	0	0	0	0	0	0	0	0	0
Pool Totals: Oil	1210	1258	1404	1264	1295	1266	1258	1268	1222	1240	1168	1215	15068
Wells: 2 Wtr	1294	1362	1466	1460	1480	1455	1489	1506	1493	1512	1492	1505	17514
Gas	658	695	775	750	775	750	775	775	755	775	755	775	9013

**GLADE - BAKKEN
JETTISON, INC.**

PEOC 24-29H			SESW 29-142-98	F#: 12907	SOW: F	C-O: 3808	C-W: 1651	C-G: 6952	COMP: 7/15/1990				
R&LU: 413	47 1	0 0	0 0	0 0	77 1	76 1	0 0	0 0	20 1	10 1	4 1	18 1	252
Spacing: W2	0	0	0	0	0	0	0	0	0	0	0	20	20
	18	3	2	3	23	23	2	2	6	5	1	5	93

**GLADSTONE - STONEWALL
TRUE OIL LLC**

TORMASCHY 32-34			SWNE 34-140-94	F#: 13851	SOW: AL	C-O: 25467	C-W: 22987	C-G: 43344	COMP: 6/27/1996				
R&LU: 122	0 0	0 0	0 0	0 0	0 0	7 2	0 28	0 18	0 0	0 0	0 0	0 0	7
Spacing: E2	0	0	0	0	0	265	981	235	0	0	0	0	1481
	0	0	0	0	0	12	0	0	0	0	0	0	12

**GLASS BLUFF - MADISON
PAUL RANKIN INC.**

SKORPIL 4-1			SESE 4-151-103	F#: 11750	SOW: AL	C-O: 168910	C-W: 209605	C-G: 154485	COMP: 3/8/1986				
R&LU: 3878	9 31	63 28	272 31	247 30	281 31	250 24	499 31	503 31	435 29	474 30	414 29	464 31	3911
Spacing: SE	370	255	297	61	152	83	877	750	781	919	710	784	6039
	52	35	115	91	107	83	248	179	137	137	158	113	1455

Operator-Lease	Jan	Feb	Mar	Apr	May	Jun	Jul	Aug	Sep	Oct	Nov	Dec	2005 Total
LASSEY 9-1			NENE 9-151-103	F#: 12036	SOW: AL	C-O: 103833	C-W: 224720	C-G: 95412	COMP: 12/19/1986				
R&LU: 1576	118 31	144 28	110 31	113 30	110 31	86 28	77 29	99 28	281 29	151 30	160 30	191 29	1640
Spacing: NE	680	757	725	497	448	373	355	422	701	887	580	624	7049
	9	6	20	18	20	9	10	13	101	78	38	12	334
LASSEY 10-1			NENW 10-151-103	F#: 12089	SOW: AL	C-O: 119202	C-W: 194465	C-G: 83206	COMP: 6/19/1987				
R&LU: 3238	0 16	364 28	346 31	293 30	328 31	308 30	311 31	284 31	281 30	261 30	287 30	229 31	3292
Spacing: NW	339	703	797	463	446	412	486	401	356	398	369	429	5599
	33	186	197	111	133	126	98	72	85	99	78	74	1292
TEXACO INC.													
R. N. ERICKSON ET AL 1			NWN 26-152-103	F#: 11065	SOW: PNA	C-O: 1690	C-W: 12647	C-G: 2676	COMP: 2/20/1985				
R. L. ERICKSON 1			SWNE 26-152-103	F#: 11085	SOW: PNA	C-O: 23892	C-W: 31736	C-G: 29083	COMP: 12/26/1984				
ROBERT L. ERICKSON 2			NENW 25-152-103	F#: 11169	SOW: PNA	C-O: 1481	C-W: 12443	C-G: 3569	COMP: 12/27/1984				
ZENERGY, INC													
LASSEY 1-15H			NWN 15-151-103	F#: 15695	SOW: AL	C-O: 2509	C-W: 10388	C-G: 481	COMP: 11/18/2005				
R&LU: 2251										789 13	1720 31	2509	
Spacing: SEC										3512	6876	10388	
										314	167	481	
GLASS BLUFF - MADISON UNIT													
APACHE CORPORATION													
OCONNOR 34-35			SWSE 35-152-103	F#: 10662	SOW: PNA	C-O: 33967	C-W: 103759	C-G: 41202	COMP: 5/14/1984				
ORYX ENERGY CO.													
A. BROSTUEN 1			NWNE 6-151-102	F#: 9986	SOW: PNA	C-O: 53674	C-W: 28738	C-G: 39376	COMP: 3/10/1983				
A. BROSTUEN A 1			NWSE 6-151-102	F#: 10716	SOW: PNA	C-O: 26018	C-W: 33544	C-G: 29458	COMP: 7/20/1984				
OCONNOR-IVERSON A UNIT 1			NESW 1-151-103	F#: 10718	SOW: PNA	C-O: 4392	C-W: 20155	C-G: 6538	COMP: 4/17/1985				
OCONNOR-IVERSON UNIT 1			NWN 1-151-103	F#: 10721	SOW: PNA	C-O: 31266	C-W: 36999	C-G: 30789	COMP: 6/8/1984				
JUNE OCONNOR 1			SENE 35-152-103	F#: 10979	SOW: PNA	C-O: 7636	C-W: 42159	C-G: 4360	COMP: 10/3/1984				
PAUL RANKIN INC.													
ERICKSON 1-27			NWSE 27-152-103	F#: 9403	SOW: AL	C-O: 164130	C-W: 291871	C-G: 141578	COMP: 8/29/1982				
R&LU: 3525	154 3	0 0	642 31	269 30	407 31	418 30	288 31	246 30	128 29	233 30	331 30	328 31	3444
Spacing: U	20	0	651	961	1200	1828	1781	1560	1823	1189	1806	1658	14477
	630	0	0	0	4139	4308	3443	3583	1969	3401	4122	4071	29666
D. M. IVERSON 1-31			SESW 31-152-102	F#: 9755	SOW: AL	C-O: 107859	C-W: 109698	C-G: 61925	COMP: 12/17/1982				
R&LU: 830	116 15	83 17	99 20	73 8	103 31	96 17	92 22	79 13	28 5	77 16	63 12	87 13	996
Spacing: U	627	397	444	0	240	0	0	255	0	0	0	0	1963
	15	9	21	26	32	24	32	25	14	28	46	41	313
IVERSON STATE 1-36			NESE 36-152-103	F#: 9891	SOW: PNA	C-O: 50969	C-W: 27680	C-G: 41921	COMP: 3/2/1983				
D. M. IVERSON A 1			NWN 6-151-102	F#: 9998	SOW: AL	C-O: 296761	C-W: 117272	C-G: 151164	COMP: 8/24/1983				
R&LU: 2421	301 26	207 28	232 31	0 0	290 31	289 26	257 31	243 31	227 30	232 28	220 30	194 26	2692
Spacing: U	887	746	939	0	550	1175	830	803	746	941	795	696	9108
	40	24	50	0	89	72	90	79	110	84	160	142	940
ERICKSON A 1			NWSE 31-152-102	F#: 9999	SOW: TA	C-O: 62984	C-W: 139369	C-G: 51974	COMP: 5/18/1983				
R&LU: 0	0 0	0 0	0 0	0 0	0 0	0 0	0 0	0 0	0 0	0 0	0 0	0 0	0
Spacing: U	0	0	0	0	0	0	0	0	0	0	0	0	0
	0	0	0	0	0	0	0	0	0	0	0	0	0
GARRISON IV STATE 1			NWN 36-152-103	F#: 10064	SOW: TA	C-O: 13841	C-W: 81681	C-G: 8884	COMP: 8/26/1984				
R&LU: 0	0 0	0 0	0 0	0 0	0 0	0 0	0 0	0 0	0 0	0 0	0 0	0 0	0
Spacing: U	0	0	0	0	0	0	0	0	0	0	0	0	0
	0	0	0	0	0	0	0	0	0	0	0	0	0
IVERSON STATE A 1			SWNE 36-152-103	F#: 10103	SOW: TA	C-O: 13125	C-W: 35001	C-G: 6886	COMP: 1/27/1985				
R&LU: 0	0 0	0 0	0 0	0 0	0 0	0 0	0 0	0 0	0 0	0 0	0 0	0 0	0
Spacing: U	0	0	0	0	0	0	0	0	0	0	0	0	0
	0	0	0	0	0	0	0	0	0	0	0	0	0

Operator-Lease	Jan	Feb	Mar	Apr	May	Jun	Jul	Aug	Sep	Oct	Nov	Dec	2005 Total
GARRISON IV STATE 2			NWSW 36-152-103		F#: 10193	SOW: SI	C-O: 69740		C-W: 102138	C-G: 49215	COMP: 8/19/1983		
R&LU: 421	0 0	0 0	0 0	0 0	0 0	0 0	0 0	0 0	0 0	198 28	0 29	218 20	416
Spacing: U	0	0	0	0	0	0	0	0	0	569	540	165	1274
	0	0	0	0	0	0	0	0	0	71	0	0	71
OCONNER 41-2			NENE 2-151-103		F#: 10295	SOW: AL	C-O: 183109		C-W: 208286	C-G: 128400	COMP: 8/27/1983		
R&LU: 1553	121 9	180 15	229 20	175 11	172 12	18 3	199 23	90 10	92 9	62 8	67 4	0 0	1405
Spacing: U	273	565	673	304	303	35	449	147	190	206	90	0	3235
	0	0	0	0	0	0	0	0	0	0	0	0	0
M. L. LASSEY 1			SWSW 34-152-103		F#: 10439	SOW: AL	C-O: 221917		C-W: 203716	C-G: 214271	COMP: 2/2/1984		
R&LU: 5499	425 20	476 28	763 31	470 30	483 31	417 30	421 30	423 31	409 30	583 30	419 30	400 29	5689
Spacing: U	582	863	730	958	744	1594	1544	2967	1800	1273	1532	742	15329
	508	568	1112	1710	1893	2743	3443	4954	3791	9849	9395	4116	44082
M. L. LASSEY A 1			NWSW 28-152-103		F#: 10440	SOW: AL	C-O: 74835		C-W: 67812	C-G: 58904	COMP: 2/24/1984		
R&LU: 452	0 0	0 0	0 0	60 6	107 29	80 30	68 23	62 31	30 16	0 0	38 1	0 1	445
Spacing: U	0	0	0	1100	952	1002	976	850	835	0	0	55	5770
	0	0	0	0	0	0	0	0	0	0	0	0	0
R. G. HICKS 1			NESW 6-151-102		F#: 10536	SOW: AL	C-O: 176181		C-W: 202745	C-G: 83202	COMP: 2/22/1984		
R&LU: 2795	227 17	282 28	268 31	270 30	252 31	238 29	247 31	250 31	249 29	232 28	244 29	78 15	2837
Spacing: U	488	801	823	800	773	757	786	705	602	947	836	389	8707
	42	101	80	100	188	250	314	585	552	670	671	900	4453
ERICKSON B 1			NWNE 27-152-103		F#: 10566	SOW: AL	C-O: 75791		C-W: 118935	C-G: 59956	COMP: 5/6/1984		
R&LU: 1562	0 19	0 0	119 28	143 30	130 31	178 30	191 31	115 31	99 30	104 30	111 30	109 31	1299
Spacing: U	605	0	780	622	593	803	719	596	414	410	347	173	6062
	0	0	0	0	0	0	0	0	0	0	0	0	0
OCONNOR 21-2			NENW 2-151-103		F#: 10661	SOW: AL	C-O: 401087		C-W: 131270	C-G: 274567	COMP: 5/7/1984		
R&LU: 5336	621 31	437 28	504 28	478 30	485 31	437 30	417 30	416 31	458 29	492 30	417 27	560 24	5722
Spacing: U	650	667	667	408	359	292	127	277	145	170	204	216	4182
	283	263	289	205	310	1134	2786	2786	4770	5150	4567	3970	26513
LINDSLEY-IVERSON 1			NESE 1-151-103		F#: 10714	SOW: AL	C-O: 85779		C-W: 54736	C-G: 89631	COMP: 11/10/1984		
R&LU: 649	0 0	0 0	0 0	0 0	190 15	118 27	95 29	46 9	120 28	8 2	25 2	0 0	602
Spacing: U	0	0	0	0	696	1296	389	1009	370	660	35	0	4455
	0	0	0	0	142	125	121	107	266	24	68	91	944
OCONNOR 1-2-3B			NESE 2-151-103		F#: 10715	SOW: AI	C-O: 68417		C-W: 208062	C-G: 78793	COMP: 5/26/1984		
R&LU: 0	0 0	0 0	0 0	0 0	0 0	0 0	0 0	0 0	0 0	0 0	0 0	0 0	0
Spacing: U	0	0	0	0	0	0	0	0	0	0	0	0	0
	0	0	0	0	0	0	0	0	0	0	0	0	0
JOHNSON 41-3			NENE 3-151-103		F#: 10872	SOW: AL	C-O: 86460		C-W: 169596	C-G: 94818	COMP: 6/8/1984		
R&LU: 711	216 31	45 11	62 11	101 30	80 27	64 25	85 24	15 6	20 16	22 5	0 0	0 0	710
Spacing: U	1185	415	542	700	656	445	517	130	340	0	0	0	4930
	0	0	0	796	2633	3617	4748	3272	3027	595	595	595	19878
JOHNSON 21-3			NENW 3-151-103		F#: 10878	SOW: SI	C-O: 75948		C-W: 92694	C-G: 87115	COMP: 12/26/1984		
R&LU: 220	0 0	0 0	0 0	0 0	0 0	0 0	0 0	0 0	41 18	158 30	140 30	139 26	478
Spacing: U	0	0	0	0	0	0	0	0	666	1003	626	602	2897
	0	0	0	0	0	0	0	0	585	520	1333	836	3274
ERICKSON C 1			SESE 34-152-103		F#: 10879	SOW: AI	C-O: 75025		C-W: 96008	C-G: 56240	COMP: 10/19/1984		
R&LU: 0	0 0	0 0	0 0	0 0	0 0	0 0	0 0	0 0	0 0	0 0	0 0	0 0	0
Spacing: U	0	0	0	0	0	0	0	0	0	0	0	0	0
	0	0	0	0	0	0	0	0	0	0	0	0	0
LASSEY-ERICKSON UNIT 1			SWNW 34-152-103		F#: 10880	SOW: AI	C-O: 105267		C-W: 105173	C-G: 67767	COMP: 12/3/1984		
R&LU: 0	0 0	0 0	0 0	0 0	0 0	0 0	0 0	0 0	0 0	0 0	0 0	0 0	0
Spacing: U	0	0	0	0	0	0	0	0	0	0	0	0	0
	0	0	0	0	0	0	0	0	0	0	0	0	0

Operator-Lease	Jan	Feb	Mar	Apr	May	Jun	Jul	Aug	Sep	Oct	Nov	Dec	2005 Total
G. A. MEYERS 1			NESE 33-152-103	F#: 10881	SOW: AL	C-O: 97112	C-W: 128137	C-G: 70087	COMP: 12/21/1984				
R&LU: 0	70	7 124	18 0 13	0 0	0 0	0 0	0 0	0 0	0 0	0 0	0 0	0 0	194
Spacing: U	205	275	107	0	0	0	0	0	0	0	0	0	587
	83	148	0	0	0	0	0	0	0	0	0	0	231
LINDSLEY STATE UNIT 1			SENE 29-152-103	F#: 10899	SOW: AL	C-O: 164277	C-W: 60800	C-G: 103711	COMP: 7/14/1984				
R&LU: 2988	0	0 0	0 0	0 0	0 0	0 0	0 0	177 7	725 25	889 31	692 30	648 31	3131
Spacing: U	0	0	0	0	0	0	0	778	760	950	945	1002	4435
	0	0	0	0	0	0	0	3101	3403	1963	1097	295	9859
LASSEY-STATE UNIT 1			SENE 28-152-103	F#: 10900	SOW: SI	C-O: 108570	C-W: 58347	C-G: 72576	COMP: 8/1/1984				
R&LU: 0	0	0 0	0 0	0 0	0 0	0 0	0 0	0 0	0 0	0 0	0 0	0 0	0
Spacing: U	0	0	0	0	0	0	0	0	0	0	0	0	0
	0	0	0	0	0	0	0	0	0	0	0	0	0
LASSEY-MYERS 1			SWSE 28-152-103	F#: 10921	SOW: AI	C-O: 192086	C-W: 82613	C-G: 112568	COMP: 10/14/1984				
R&LU: 0	0	0 0	0 0	0 0	0 0	0 0	0 0	0 0	0 0	0 0	0 0	0 0	0
Spacing: U	0	0	0	0	0	0	0	0	0	0	0	0	0
	0	0	0	0	0	0	0	0	0	0	0	0	0
A. M. LASSEY 1			NENW 33-152-103	F#: 10922	SOW: F	C-O: 50045	C-W: 95559	C-G: 57561	COMP: 11/13/1984				
R&LU: 65	0	0 0	0 0	14 2	0 0	33 8	0 0	0 0	0 0	0 0	0 0	0 0	47
Spacing: U	0	0	0	0	0	0	0	0	0	0	0	0	0
	0	0	560	0	940	0	0	0	0	0	0	0	1500
LASSEY-LINDSLEY 1			SESE 29-152-103	F#: 10923	SOW: AL	C-O: 96170	C-W: 54320	C-G: 78847	COMP: 10/7/1984				
R&LU: 73	0	0 0	0 0	0 0	0 0	0 0	0 0	0 0	73 5	0 0	0 0	0 0	73
Spacing: U	0	0	0	0	0	0	0	0	0	0	0	0	0
	0	0	0	0	0	0	0	2	343	0	0	0	345
IVERSON C 1A			NWNE 1-151-103	F#: 10942	SOW: AL	C-O: 326439	C-W: 102457	C-G: 192709	COMP: 7/28/1984				
R&LU: 4408	208	22 236	13 349 31	310 30	323 31	587 29	645 29	358 30	320 29	359 28	310 29	344 25	4349
Spacing: U	230	551	687	567	568	570	417	416	452	660	832	379	6329
	38	84	105	114	241	620	819	836	709	1036	851	1142	6595
LASSEY MONSON 1			NENE 32-152-103	F#: 10950	SOW: AL	C-O: 81668	C-W: 79353	C-G: 81319	COMP: 8/25/1984				
R&LU: 575	0	0 20	5 23 10	99 23	92 26	120 29	89 25	44 25	0 12	0 0	0 0	0 0	487
Spacing: U	0	53	65	1102	890	950	1005	1050	1020	0	0	0	6135
	1656	377	919	1403	2604	3633	3822	765	0	0	0	0	15179
DOBIAS STATE UNIT 1			NWNE 31-152-103	F#: 11078	SOW: AL	C-O: 144481	C-W: 180473	C-G: 111859	COMP: 12/9/1984				
R&LU: 4074	544	27 643	28 294 31	298 30	331 30	300 30	320 31	317 31	256 29	347 29	368 30	325 31	4343
Spacing: U	857	511	540	464	411	691	520	576	1808	1600	492	607	9077
	5133	6567	1583	1471	1138	702	505	790	1195	1595	1359	2650	24688
ERICKSON D 1			SENE 27-152-103	F#: 11143	SOW: AL	C-O: 80472	C-W: 133184	C-G: 80698	COMP: 1/10/1985				
R&LU: 1622	267	18 0	0 158 28	134 30	129 31	198 30	191 31	112 31	99 30	104 30	111 30	109 31	1612
Spacing: U	111	0	1040	622	593	803	719	569	414	410	347	173	5801
	1057	0	0	0	1312	2038	2285	1632	1523	1518	1382	1365	14112
LASSEY-ERICKSON A 1			NENE 28-152-103	F#: 11144	SOW: AL	C-O: 159109	C-W: 176306	C-G: 155355	COMP: 1/26/1985				
R&LU: 3009	116	19 37	11 309 28	283 30	324 31	285 29	256 30	236 26	414 20	274 30	232 29	293 30	3059
Spacing: U	920	12	700	979	443	324	565	497	903	367	406	501	6617
	459	307	4984	3758	3292	2937	3066	3438	6367	4009	2894	2859	38370
ERICKSON E 1			NWSW 27-152-103	F#: 11145	SOW: TA	C-O: 22897	C-W: 59332	C-G: 21691	COMP: 1/11/1985				
R&LU: 0	0	0 0	0 0	0 0	0 0	0 0	0 0	0 0	0 0	0 0	0 0	0 0	0
Spacing: U	0	0	0	0	0	0	0	0	0	0	0	0	0
	0	0	0	0	0	0	0	0	0	0	0	0	0
ERICKSON "F" 1			NWNE 34-152-103	F#: 11146	SOW: AL	C-O: 105031	C-W: 188160	C-G: 81058	COMP: 2/19/1985				
R&LU: 1536	193	1 231	12 3 3	64 30	176 31	200 30	134 31	107 30	55 29	99 30	143 30	140 31	1545
Spacing: U	5	48	53	412	560	783	763	669	781	510	774	711	6069
	40	1917	26	2964	1791	2057	1598	1565	846	1441	1777	1755	17777

Operator-Lease	Jan	Feb	Mar	Apr	May	Jun	Jul	Aug	Sep	Oct	Nov	Dec	2005 Total												
LINDSLEY-DOBIAS STATE 1			NESW	29-152-103	F#: 11157	SOW: AL	C-O: 118528	C-W: 103163	C-G: 87532	COMP: 3/17/1985															
R&LU: 530	164	31	0	28	10	31	114	30	80	19	0	0	87	6	27	2	10	2	0	0	1	1	0	0	493
Spacing: U	121		185		215		201		143		0		0		0		0		0		0		0		865
	1547		0		54		561		275		0		137		67		47		0		6		11		2705
LASSEY-MYERS A 1			NENE	33-152-103	F#: 11177	SOW: AL	C-O: 79450	C-W: 150222	C-G: 54871	COMP: 4/27/1985															
R&LU: 593	29	1	8	2	10	5	53	6	79	9	127	23	77	30	75	23	87	6	0	17	85	2	67	4	697
Spacing: U	2		0		300		503		1043		605		396		389		726		25		457				4446
	34		10		15		191		310		835		628		884		806		0		1911		837		6461
ERICKSON STATE 1			NESE	21-152-103	F#: 11299	SOW: AL	C-O: 189979	C-W: 98487	C-G: 155503	COMP: 5/23/1985															
R&LU: 2177	0	0	20	5	166	13	316	30	244	31	272	29	196	30	239	30	239	29	332	28	228	26	0	7	2252
Spacing: U	0		40		1161		222		226		164		198		783		98		116		320		74		3402
	90		90		90		90		90		0		0		0		0		0		0		0		450
ERICKSON G 1			SWSW	22-152-103	F#: 11300	SOW: AL	C-O: 151741	C-W: 211452	C-G: 120408	COMP: 5/8/1985															
R&LU: 2590	5	19	355	28	309	28	585	30	299	31	147	15	215	26	227	30	195	29	208	30	172	30	142	22	2859
Spacing: U	416		922		700		1014		1100		1565		1156		2698		1161		965		955		654		13306
	875		4091		5870		4517		3038		1517		2573		3307		2999		3033		2139		2113		36072
ERICKSON J 1			SWNW	35-152-103	F#: 11339	SOW: AL	C-O: 101092	C-W: 145977	C-G: 96381	COMP: 10/6/1985															
R&LU: 1805	229	4	469	28	119	28	143	30	130	31	194	30	191	31	116	31	99	30	104	30	112	30	109	31	2015
Spacing: U	0		1694		780		622		593		803		719		596		414		410		347		173		7151
	907		3892		4387		3776		1322		1997		2285		1690		1523		1518		1395		1378		26070
DOBIAS STATE A 1			NESE	30-152-103	F#: 11340	SOW: AL	C-O: 163354	C-W: 172823	C-G: 95709	COMP: 7/2/1985															
R&LU: 2193	227	31	30	28	393	31	106	10	259	25	208	25	219	29	230	30	157	28	132	27	185	28	184	30	2330
Spacing: U	233		334		177		404		552		438		543		450		396		322		326		507		4682
	2142		306		2116		521		888		488		346		573		733		607		683		1331		10734
DOBIAS MONSON WELL 1			NENW	32-152-103	F#: 11355	SOW: AL	C-O: 166556	C-W: 281144	C-G: 122615	COMP: 3/18/1985															
R&LU: 2781	301	27	296	28	38	18	0	0	52	19	202	30	234	23	166	21	241	21	356	25	323	29	475	30	2684
Spacing: U	201		357		31		0		1158		853		741		413		486		502		532		891		6165
	2840		3023		205		0		179		472		369		414		1125		1634		1191		2322		13774
BIG RIVER 1			SENW	29-152-103	F#: 11364	SOW: AI	C-O: 135673	C-W: 123705	C-G: 88596	COMP: 5/5/1985															
R&LU: 0	0	0	0	0	0	0	0	0	0	0	0	0	0	0	0	0	0	0	0	0	0	0	0	0	0
Spacing: U	0		0		0		0		0		0		0		0		0		0		0		0		0
	0		0		0		0		0		0		0		0		0		0		0		0		0
ERICKSON H 1			SWSE	22-152-103	F#: 11393	SOW: TA	C-O: 31912	C-W: 35714	C-G: 23426	COMP: 6/18/1985															
R&LU: 0	0	0	0	0	0	0	0	0	0	0	0	0	0	0	0	0	0	0	0	0	0	0	0	0	0
Spacing: U	0		0		0		0		0		0		0		0		0		0		0		0		0
	0		0		0		0		0		0		0		0		0		0		0		0		0
GLASS BLUFF 14-35			SWSW	35-152-103	F#: 11408	SOW: AL	C-O: 312378	C-W: 109837	C-G: 241042	COMP: 5/23/1985															
R&LU: 2187	0	14	371	28	524	31	420	30	425	31	80	13	120	23	100	9	0	0	0	0	0	0	0	0	2040
Spacing: U	51		572		625		253		200		203		446		139		0		0		0		0		2489
	45		155		1721		4392		8654		2461		3790		1592		417		0		0		0		23227
MONSON 3-32			NWSE	32-152-103	F#: 11458	SOW: AL	C-O: 76702	C-W: 268424	C-G: 83203	COMP: 5/23/1985															
R&LU: 1070	0	0	0	0	67	4	180	18	244	25	193	26	126	26	134	24	61	15	37	10	0	0	0	0	1042
Spacing: U	0		0		182		509		661		488		448		278		100		0		0		0		2666
	0		0		46		294		375		453		602		653		444		366		195		65		3493
A. M. LASSEY A 1			NESW	33-152-103	F#: 11499	SOW: AL	C-O: 72406	C-W: 227833	C-G: 64527	COMP: 7/4/1985															
R&LU: 1080	80	8	0	0	65	12	179	17	148	31	167	30	132	28	130	30	92	10	20	2	42	1	15	1	1070
Spacing: U	157		0		288		910		683		645		646		679		200		30		514		8		4760
	96		0		95		651		581		1097		1078		1526		853		338		937		410		7662
MISSOURI UNIT 1			SESW	21-152-103	F#: 11732	SOW: AL	C-O: 169068	C-W: 156244	C-G: 182361	COMP: 12/22/1985															
R&LU: 3871	168	1	152	7	670	31	382	30	371	31	354	25	379	28	345	27	336	26	357	28	238	20	369	27	4121
Spacing: U	48		25		830		202		149		63		105		135		53		159		192		84		2045
	384		814		3519		3195		3038		2977		3806		3755		3719		3830		2571		1550		33158

Operator-Lease	Jan	Feb	Mar	Apr	May	Jun	Jul	Aug	Sep	Oct	Nov	Dec	2005 Total
RIDER FEDERAL STATE 1			NWSE 20-152-103	F#: 11452	SOW: AL	C-O: 112844	C-W: 68564	C-G: 39641	COMP: 11/17/1985				
R&LU: 1154	66 7	191 13	100 14	85 8	78 8	72 5	95 8	92 5	115 6	50 2	123 6	117 4	1184
Spacing: U	50	165	196	77	185	96	106	79	46	36	62	65	1163
	0	0	0	0	0	0	0	0	0	0	0	0	0
ANDERSON FEDERAL 1			SWSE 19-152-103	F#: 11694	SOW: AL	C-O: 244246	C-W: 294344	C-G: 43874	COMP: 11/1/1985				
R&LU: 7066	625 31	655 28	692 31	640 30	677 31	634 30	658 31	633 27	627 30	651 30	324 18	291 10	7107
Spacing: U	1007	1105	1355	746	774	745	738	697	687	917	358	275	9404
	0	0	0	0	0	0	0	0	0	0	0	0	0
RIDER STATE COM. 1			SESW 20-152-103	F#: 11731	SOW: AL	C-O: 59965	C-W: 128284	C-G: 67717	COMP: 12/10/1988				
R&LU: 3775	454 28	359 28	397 31	0 0	266 8	416 28	364 29	359 28	303 25	110 6	454 27	409 27	3891
Spacing: U	365	495	208	0	169	271	178	195	124	191	414	310	2920
	153	630	2125	2310	2110	2310	2810	2810	2950	3750	3950	3600	29508
J. D. GANNAWAY FEDERAL 1			NESW 19-152-103	F#: 11827	SOW: AL	C-O: 104508	C-W: 205436	C-G: 31277	COMP: 3/4/1986				
R&LU: 3081	119 17	284 21	331 23	278 24	306 17	229 15	273 17	286 17	325 19	76 4	251 18	285 17	3043
Spacing: U	325	637	757	370	375	377	415	397	474	184	417	320	5048
	0	0	0	0	0	0	0	0	0	0	0	0	0
Unit Totals: Oil	6046	6191	7959	6708	7765	7338	7361	6495	6730	6906	6469	6435	82403
Wells: 56 Wtr	10621	12435	16946	15829	18002	21102	19151	21789	18697	16423	15069	11887	197951
Gas	19097	23376	29972	33045	41604	38867	45496	44791	45086	47030	45295	38445	452104
Pool Totals: Oil	6173	6762	8687	7361	8484	7982	8248	7381	7727	7792	8119	9039	93755
Wells: 63 Wtr	12010	14150	18765	16850	19048	21970	20869	23362	20535	18627	20240	20600	227026
Gas	19191	23603	30304	33265	41864	39085	45852	45055	45409	47344	45883	38811	455666

**GLENBURN - MADISON
A & A ROBILLARD CO.**

G. G. KING 30-1			NWSW 30-158-81	F#: 5915	SOW: PNA	C-O: 48486	C-W: 512985	C-G: 0	COMP: 9/18/1976				
ANSCHUTZ OIL CO.													
HOWARD STEVENS 1			SWSE 6-158-81	F#: 2191	SOW: PNA	C-O: 18173	C-W: 111132	C-G: 0	COMP: 3/22/1959				
B. H. HARTMAN 1			NENE 2-158-82	F#: 2817	SOW: PNA	C-O: 41497	C-W: 130084	C-G: 0	COMP: 2/10/1961				
BERENERGY CORPORATION													
NELSON-STATE 1			SWSE 36-159-82	F#: 2591	SOW: AL	C-O: 823470	C-W: 823489	C-G: 7542	COMP: 3/2/1960				
R&LU: 3912	310 31	344 28	317 31	293 30	354 31	350 30	298 31	355 31	289 30	354 29	315 30	323 31	3902
Spacing: WSE*	454	404	447	436	435	356	434	410	426	393	362	356	4913
	3	3	3	3	3	3	3	3	3	3	3	3	36
C. M. REIQUAM-STATE 2			SWSW 36-159-82	F#: 2687	SOW: AL	C-O: 172228	C-W: 1170445	C-G: 4439	COMP: 4/10/1961				
R&LU: 0	0 0	0 0	0 0	0 0	0 0	0 0	0 0	0 0	0 0	0 0	0 0	0 0	0
Spacing: WSW*	0	0	0	0	0	0	0	0	0	0	0	0	0
	0	0	0	0	0	0	0	0	0	0	0	0	0
C. M. REIQUAM-STATE 1			NESW 36-159-82	F#: 2716	SOW: AL	C-O: 349161	C-W: 582284	C-G: 3213	COMP: 8/21/1960				
R&LU: 441	42 31	45 28	26 30	46 30	37 31	27 25	57 31	26 31	41 30	29 28	34 30	34 31	444
Spacing: ESW*	416	370	396	400	399	271	398	376	389	348	321	326	4410
	0	0	0	0	0	0	0	0	0	0	0	0	0
M. OCONNELL 1			SWNE 36-159-82	F#: 2738	SOW: AL	C-O: 313412	C-W: 384987	C-G: 7050	COMP: 8/31/1960				
R&LU: 2076	176 31	158 28	175 31	170 30	169 31	181 30	175 31	178 31	171 30	169 29	173 30	175 31	2070
Spacing: WNE*	190	169	186	181	182	148	181	171	177	164	151	148	2048
	2	2	2	2	2	2	2	2	2	2	2	2	24
NELSON-STATE 2			NESE 36-159-82	F#: 2744	SOW: AL	C-O: 303754	C-W: 247425	C-G: 4372	COMP: 9/17/1960				
R&LU: 1552	151 31	95 28	154 31	139 30	114 31	113 30	154 31	119 31	137 30	104 29	134 30	126 31	1540
Spacing: ESE*	454	404	447	436	433	356	434	410	426	393	362	356	4911
	3	2	3	2	2	2	3	2	2	2	2	2	27
LEWIS STEEN 1			SWNW 31-159-81	F#: 2767	SOW: AL	C-O: 279063	C-W: 478453	C-G: 3673	COMP: 11/9/1960				
R&LU: 1261	82 21	104 28	124 31	113 30	115 31	154 30	113 31	91 27	13 14	181 28	83 30	119 31	1292
Spacing: WNW*	52	67	74	73	73	59	73	60	33	63	59	59	745
	7	9	10	9	9	13	9	7	1	0	7	10	91

Operator-Lease	Jan	Feb	Mar	Apr	May	Jun	Jul	Aug	Sep	Oct	Nov	Dec	2005 Total
M. OCONNELL 2			NENE 36-159-82	F#: 2984	SOW: AL	C-O: 390017	C-W: 354683	C-G: 5570	COMP: 9/12/1961				
R&LU: 2550	215 31	198 28	209 31	206 29	210 31	218 30	220 31	217 31	209 30	211 29	213 30	215 31	2541
Spacing: ENE*	378	336	372	352	363	296	363	342	354	327	302	296	4081
	1	1	0	1	1	1	1	1	1	1	1	1	11
ROBERT BORSTAD ET AL 1			SWSW 30-159-81	F#: 2997	SOW: AL	C-O: 324314	C-W: 1768571	C-G: 4264	COMP: 9/20/1961				
R&LU: 2474	206 31	202 28	236 31	219 30	228 31	220 30	207 31	174 26	130 27	196 28	224 30	181 29	2423
Spacing: SSW	3596	3199	3535	3455	3447	2814	3024	2723	3029	3004	2772	2631	37229
	11	10	12	11	12	11	11	9	7	10	12	9	125
M. OCONNELL 4			SWSE 25-159-82	F#: 5855	SOW: AL	C-O: 94889	C-W: 1438829	C-G: 6321	COMP: 12/30/1979				
R&LU: 1475	126 31	112 28	120 31	128 30	123 31	103 25	131 31	126 31	123 30	124 29	125 30	127 31	1468
Spacing: WSE	5754	4936	5656	5528	5516	4504	5506	5193	5386	4978	4593	4500	62050
	1	1	1	1	1	1	1	1	1	1	1	1	12
OCONNELL A 2-R			SENW 36-159-82	F#: 5905	SOW: AL	C-O: 45359	C-W: 358131	C-G: 0	COMP: 9/23/1976				
R&LU: 699	59 31	53 28	58 31	58 29	58 31	60 30	60 31	59 31	57 30	58 29	58 30	58 31	696
Spacing: SNW	1287	1145	1266	1236	1233	1007	1232	1162	1205	1114	1027	1007	13921
	0	0	0	0	0	0	0	0	0	0	0	0	0
NELSON-STATE 3			NWSE 36-159-82	F#: 7867	SOW: AL	C-O: 163121	C-W: 328039	C-G: 14425	COMP: 2/4/1981				
R&LU: 3068	285 31	215 28	291 31	264 30	243 31	242 30	285 31	251 31	261 30	230 29	253 29	228 28	3048
Spacing: WSE*	1287	1145	1266	1236	1233	1007	1232	1162	1205	1114	1027	909	13823
	7	6	7	7	6	6	7	6	7	6	7	6	78
M. OCONNELL 5A			SENE 36-159-82	F#: 8294	SOW: AL	C-O: 305698	C-W: 244111	C-G: 9091	COMP: 4/27/1981				
R&LU: 6298	379 21	556 28	545 31	536 30	528 31	566 30	550 31	556 31	533 30	511 28	545 30	546 31	6351
Spacing: ENE*	718	943	1042	1019	1016	691	1014	957	992	886	817	829	10924
	3	2	3	4	4	5	5	5	4	4	5	5	49
LEWIS STEEN 3			NWN 31-159-81	F#: 8338	SOW: AL	C-O: 174782	C-W: 400511	C-G: 7495	COMP: 5/9/1981				
R&LU: 3521	309 31	285 28	339 31	325 30	317 31	273 30	329 31	303 31	336 30	214 28	336 30	321 31	3687
Spacing: WNW*	1401	1246	1377	1345	1343	1096	1341	1265	1311	1170	1079	1095	15069
	5	5	5	5	5	4	5	5	5	3	5	5	57
C. M. REIQUAM-STATE 3			SESW 36-159-82	F#: 8345	SOW: AL	C-O: 118403	C-W: 583752	C-G: 9978	COMP: 9/26/1981				
R&LU: 3171	301 31	286 28	258 31	276 30	300 31	243 30	288 31	303 31	249 30	231 28	219 30	224 31	3178
Spacing: ESW*	2082	1852	2046	2000	1996	1630	1992	1879	1948	1739	1605	1628	22397
	11	10	10	10	11	9	11	11	9	9	8	8	117
NELSON-STATE 4			SESE 36-159-82	F#: 8368	SOW: AL	C-O: 221722	C-W: 415204	C-G: 10433	COMP: 6/10/1981				
R&LU: 3014	298 31	246 28	301 31	274 30	271 31	269 30	261 28	282 31	277 30	260 29	122 15	113 13	2974
Spacing: ESE*	1401	1246	1377	1345	1343	1096	1210	1265	1311	1212	1118	460	14384
	4	3	4	4	4	4	4	4	4	4	2	2	43
M. OCONNELL 7			SESE 25-159-82	F#: 8418	SOW: AL	C-O: 107292	C-W: 575385	C-G: 6259	COMP: 10/15/1981				
R&LU: 2216	188 31	171 27	185 31	170 30	184 31	193 30	192 31	191 31	171 28	185 29	187 30	190 31	2207
Spacing: ESE	2044	1819	2009	1964	1960	1600	1956	1845	1786	1769	1632	1599	21983
	2	2	2	1	2	2	2	2	2	2	2	2	23
M. OCONNELL 6			NWNE 36-159-82	F#: 8419	SOW: AL	C-O: 76836	C-W: 194964	C-G: 5864	COMP: 9/26/1981				
R&LU: 2004	169 31	153 28	166 31	167 30	162 31	173 30	171 31	171 31	164 30	165 29	167 30	169 31	1997
Spacing: WNE*	341	303	335	327	326	267	326	307	319	295	272	266	3684
	2	2	2	2	2	2	2	2	2	2	2	2	24
REIQUAM STATE 4			NWSW 36-159-82	F#: 10345	SOW: AL	C-O: 40945	C-W: 1837708	C-G: 4249	COMP: 1/6/1984				
R&LU: 1364	107 24	98 22	107 29	86 20	137 31	134 30	114 28	134 31	136 30	103 28	106 30	107 31	1369
Spacing: WSW*	6242	5635	7414	5164	7729	6311	6968	7278	7547	6737	6214	6308	79547
	0	0	0	0	0	0	0	0	0	0	0	0	0
STEEN 12-31			NWSW 31-159-81	F#: 12081	SOW: AL	C-O: 28145	C-W: 217707	C-G: 501	COMP: 3/17/1987				
R&LU: 930	103 31	67 28	92 31	92 30	100 31	89 30	89 31	25 9	25 19	91 29	105 30	94 31	972
Spacing: WSW*	1023	672	1023	990	1023	990	1023	297	627	957	990	959	10574
	0	0	0	0	0	0	0	0	0	0	0	0	0
MARTHA THOMPSON 1			NESW 7-158-81	F#: 1972	SOW: PNA	C-O: 666	C-W: 2454	C-G: 0	COMP: 9/21/1958				

Operator-Lease	Jan	Feb	Mar	Apr	May	Jun	Jul	Aug	Sep	Oct	Nov	Dec	2005 Total
AMANDA KUNKEL 1			NENE 1-158-82		F#: 2568	SOW: AL	C-O: 602637		C-W: 539196	C-G: 5039		COMP: 2/6/1960	
R&LU: 1771	156 31	138 28	152 31 148 30	154 31	156 30	156 30	157 30	126 29	133 29	146 30	148 31	1770	
Spacing: ENE*	1098	976	1079 1055	1053	859	1016	959	993	950	876	858	11772	
	0	0	0	0	0	0	0	0	0	0	0	0	
B. W. LAUGHLIN 1			NESE 18-158-81		F#: 2576	SOW: TA	C-O: 1074965		C-W: 5150388	C-G: 5849		COMP: 2/6/1960	
R&LU: 0	0 0	0 0	0 0 0 0	0 0	0 0	0 0	0 0	0 0	0 0	0 0	0 0	0 0	0
Spacing: ESE*	0	0	0	0	0	0	0	0	0	0	0	0	0
	0	0	0	0	0	0	0	0	0	0	0	0	0
A. E. OBERG 1			SWNE 18-158-81		F#: 2590	SOW: AL	C-O: 635089		C-W: 487771	C-G: 8851		COMP: 2/27/1960	
R&LU: 2562	219 31	189 28	232 31 211 30	227 31	218 30	225 31	217 31	211 30	204 29	200 30	206 31	2559	
Spacing: WNE*	38	34	37 36	36	30	36	34	35	33	30	29	408	
	4	4	4 4	4	4	4	4	4	4	4	4	48	
A. E. OBERG 2			NENW 18-158-81		F#: 2604	SOW: AL	C-O: 728146		C-W: 3915709	C-G: 7473		COMP: 3/22/1960	
R&LU: 2952	252 31	222 28	268 31 249 30	264 31	250 30	266 31	244 30	245 30	236 29	234 30	210 27	2940	
Spacing: ENW*	13022	11583	12800 12509	12482	10192	12460	11375	12190	11268	10396	8872	139149	
	3	3	3 3	3	3	3	3	3	3	3	3	36	
CHRISTIANSON A 1			SWNW 17-158-81		F#: 2647	SOW: PNA	C-O: 871521		C-W: 4016178	C-G: 0		COMP: 5/17/1960	
R&LU: 4047	346 28	492 28	593 31 523 30	532 31	503 30	503 31	498 30	8 1	0 0	0 0	0 0	3998	
Spacing: WNW*	7453	7341	8111 7928	7910	6674	7896	7209	258	0	0	0	60780	
	0	0	0 0	0	0	0	0	0	0	0	0	0	
AMANDA KUNKEL 2			NENW 1-158-82		F#: 2648	SOW: AL	C-O: 583850		C-W: 900694	C-G: 11829		COMP: 5/21/1960	
R&LU: 4963	441 31	400 28	428 31 415 30	432 31	434 30	332 9	478 30	422 29	371 29	411 30	414 31	4978	
Spacing: ENW	303	270	298 291	290	237	281	264	274	262	242	237	3249	
	5	5	5 5	5	5	4	6	5	4	5	5	59	
A. E. OBERG 3			NESW 18-158-81		F#: 2660	SOW: AL	C-O: 523934		C-W: 1113792	C-G: 5313		COMP: 5/31/1960	
R&LU: 2128	181 31	158 28	191 31 177 30	183 30	180 30	189 31	180 31	175 30	169 29	168 30	173 31	2124	
Spacing: ESW	1174	1044	1154 1127	1089	919	1122	1059	1098	1016	937	918	12657	
	4	4	5 4	4	4	5	4	4	4	4	4	50	
AMANDA KUNKEL 3			SWNE 1-158-82		F#: 2662	SOW: AL	C-O: 327827		C-W: 716561	C-G: 2723		COMP: 6/6/1960	
R&LU: 1139	119 31	107 28	116 31 115 30	118 31	77 21	56 15	28 15	76 29	100 29	113 30	113 31	1138	
Spacing: WNE*	151	135	149 145	145	83	70	67	137	131	121	119	1453	
	0	0	0 0	0	0	0	0	0	0	0	0	0	
MARTHA THOMPSON 3			NENE 18-158-81		F#: 2666	SOW: PNA	C-O: 936131		C-W: 2143244	C-G: 6471		COMP: 6/8/1960	
MARTHA THOMPSON 1-A			NESW 7-158-81		F#: 2680	SOW: AL	C-O: 201998		C-W: 2198913	C-G: 5012		COMP: 7/7/1960	
R&LU: 1979	136 25	153 28	174 31 160 30	183 31	166 29	173 31	165 30	164 30	167 29	160 30	175 30	1976	
Spacing: ESW*	1771	1954	2158 2109	2104	1662	2100	1917	2055	1900	1753	1662	23145	
	4	5	5 5	6	4	5	5	5	5	5	6	60	
ALEX BLOMS 1			SWSW 17-158-81		F#: 2686	SOW: AL	C-O: 230597		C-W: 335844	C-G: 3535		COMP: 8/11/1960	
R&LU: 1305	117 31	103 28	119 31 113 30	109 31	110 30	112 31	115 31	87 30	106 29	110 30	110 30	1311	
Spacing: WSW*	719	640	707 691	689	563	688	649	673	622	574	544	7759	
	5	5	5 5	5	5	5	5	4	5	5	5	59	
MARTHA THOMPSON 4			NESE 7-158-81		F#: 2696	SOW: PNA	C-O: 30492		C-W: 533638	C-G: 0		COMP: 7/23/1960	
AMANDA KUNKEL 4			NWNE 1-158-82		F#: 7279	SOW: AL	C-O: 257259		C-W: 1168343	C-G: 23321		COMP: 2/1/1980	
R&LU: 4962	439 31	390 28	415 30 419 30	434 31	437 30	438 30	443 30	357 29	360 28	412 30	417 31	4961	
Spacing: WNE*	3862	3435	3673 3709	3701	3023	3576	3373	3494	3226	2976	3020	41068	
	7	7	7 7	7	7	7	7	6	6	7	7	82	
A. E. OBERG 4			NWNE 18-158-81		F#: 7388	SOW: AL	C-O: 299746		C-W: 1267439	C-G: 9460		COMP: 3/5/1980	
R&LU: 5911	520 31	457 28	550 31 513 30	439 25	388 23	548 31	518 31	505 30	487 29	483 30	487 30	5895	
Spacing: WNE*	5754	5118	5656 5528	4448	3452	5506	5193	5386	4978	4593	4356	59968	
	11	10	12 11	10	12	12	11	11	11	11	11	133	

Operator-Lease	Jan	Feb	Mar	Apr	May	Jun	Jul	Aug	Sep	Oct	Nov	Dec	2005 Total
CHRISTIANSON C-1X			NWN	17-158-81	F#: 7857	SOW: AL	C-O: 98868	C-W: 363984	C-G: 0	COMP: 12/20/1981			
R&LU: 2911	259 31	225 28	263 31	247 30	247 31	241 30	261 31	251 31	245 30	251 30	240 30	254 30	2984
Spacing: WNW*	651	588	651	630	651	630	651	651	630	1211	1179	874	8997
	0	0	0	0	0	0	0	0	0	0	0	0	0
AMANDA KUNKEL 5			SENE	1-158-82	F#: 7868	SOW: AL	C-O: 347840	C-W: 815808	C-G: 17819	COMP: 12/25/1980			
R&LU: 5060	442 31	411 28	424 31	434 30	443 31	447 30	488 31	392 30	400 29	336 26	420 30	421 31	5058
Spacing: ENE*	2953	2626	2902	2836	2831	2311	2825	2579	2671	2290	2113	2310	31247
	4	3	3	4	4	4	4	3	3	3	4	3	42
MARTHA THOMPSON 5			SESE	7-158-81	F#: 7869	SOW: AL	C-O: 156104	C-W: 414720	C-G: 5024	COMP: 6/2/1981			
R&LU: 4045	347 31	306 28	357 31	327 30	375 31	353 30	355 31	352 31	335 30	341 29	327 30	238 21	4013
Spacing: ESE*	2082	1852	2046	2000	1996	1630	1992	1879	1948	1802	1662	1103	21992
	5	4	5	5	5	5	5	5	5	5	5	3	57
MARTHA THOMPSON 6-A			SENE	18-158-81	F#: 8117	SOW: AL	C-O: 220330	C-W: 609154	C-G: 7987	COMP: 4/11/1981			
R&LU: 4906	445 31	388 28	455 31	166 12	478 31	421 28	452 31	448 31	429 30	432 29	422 30	337 23	4873
Spacing: ENE*	2347	2087	2307	902	2250	1715	2246	2118	2197	2031	1873	1362	23435
	4	3	4	1	4	3	4	4	3	4	3	3	40
MARTHA THOMPSON 7			SESW	7-158-81	F#: 8389	SOW: AL	C-O: 53409	C-W: 600490	C-G: 6780	COMP: 11/13/1981			
R&LU: 2184	186 31	157 28	187 31	173 30	196 31	189 30	184 31	184 31	179 30	175 29	178 30	192 30	2180
Spacing: ESW*	3218	2862	3163	3091	3084	2518	3078	2904	3012	2784	2569	2436	34719
	9	7	9	8	9	9	9	9	8	8	8	9	102
A. E. OBERG 5			SENW	18-158-81	F#: 8390	SOW: AL	C-O: 80082	C-W: 964679	C-G: 6381	COMP: 8/14/1981			
R&LU: 935	75 31	74 28	78 31	83 30	82 31	69 30	89 31	76 31	76 30	71 29	74 30	83 31	930
Spacing: ENW*	4164	3704	4093	4000	3991	3042	3984	3758	3898	3603	3325	3257	44819
	2	2	2	2	2	2	2	2	2	2	2	2	24
ALEX BLOMS 2			NWSW	17-158-81	F#: 8420	SOW: AL	C-O: 117841	C-W: 720145	C-G: 7769	COMP: 8/30/1981			
R&LU: 2467	226 31	192 28	227 31	217 30	207 31	211 30	213 31	168 26	170 28	215 29	212 30	221 31	2479
Spacing: WSW*	2801	2492	2753	2691	2685	2193	2680	2121	2448	2424	2237	2191	29716
	13	11	13	12	12	12	12	9	10	12	12	12	140
B. W. LAUGHLIN 3			NWSE	18-158-81	F#: 8421	SOW: AL	C-O: 169313	C-W: 1632888	C-G: 8855	COMP: 9/20/1981			
R&LU: 3254	301 31	263 28	294 31	283 30	284 31	284 30	291 31	257 31	292 30	267 29	280 30	281 31	3377
Spacing: WSE*	5905	5253	5805	5673	5660	4621	5650	5330	5528	5110	4714	4619	63868
	8	7	8	8	8	8	8	7	8	7	7	7	91
CHRISTIANSON 3-17			SENW	17-158-81	F#: 8884	SOW: PNA	C-O: 3687	C-W: 81791	C-G: 0	COMP: 1/9/1982			
B. W. LAUGHLIN 4			SESE	18-158-81	F#: 10344	SOW: AL	C-O: 137705	C-W: 2774036	C-G: 10593	COMP: 2/1/1984			
R&LU: 3550	344 31	276 28	342 31	309 30	325 31	302 29	300 29	217 23	333 30	295 29	326 30	268 31	3637
Spacing: ESE*	14119	12560	13879	13564	13535	10682	12638	9455	13217	12218	11272	11045	148184
	9	7	9	8	8	8	8	6	9	8	9	7	96
BLACK HAWK RESOURCES CORP.													
EDITH RAMSOS 1			SWNW	18-158-81	F#: 2619	SOW: PNA	C-O: 278377	C-W: 2229110	C-G: 0	COMP: 4/10/1960			
CAMWEST II L.P.													
EARL C. PALMER 1			NESW	11-158-82	F#: 3778	SOW: SI	C-O: 161730	C-W: 1182074	C-G: 0	COMP: 2/4/1965			
R&LU: 0	0 0	0 0	0 0	0 0	0 0	0 0	0 0	0 0	0 0	0 0	0 0	0 0	0
Spacing: NSW*	0	0	0	0	0	0	0	0	0	0	0	0	0
	0	0	0	0	0	0	0	0	0	0	0	0	0
MILDRED 1			SWNW	14-158-82	F#: 3930	SOW: AL	C-O: 162918	C-W: 1406468	C-G: 0	COMP: 9/2/1965			
R&LU: 1043	123 31	77 25	58 27	76 30	80 31	71 29	89 31	90 31	88 30	79 29	84 30	97 31	1012
Spacing: WNW*	983	996	1163	1115	1202	1085	1254	1274	902	1214	1134	1231	13553
	0	0	0	0	0	0	0	0	0	0	0	0	0
SULLIVAN 2			SWSW	19-158-81	F#: 4410	SOW: AL	C-O: 93413	C-W: 545822	C-G: 0	COMP: 4/30/1968			
R&LU: 944	88 31	80 28	89 31	82 30	86 31	79 30	87 31	77 31	72 30	73 29	68 30	58 25	939
Spacing: SSW*	1344	1030	1202	1179	1302	1186	1126	1174	6962	1150	1071	993	19719
	0	0	0	0	0	0	0	0	0	0	0	0	0

Operator-Lease	Jan	Feb	Mar	Apr	May	Jun	Jul	Aug	Sep	Oct	Nov	Dec	2005 Total
MAERCKLEIN 1			SWSE 24-158-82	F#: 4511	SOW: SI	C-O: 87765	C-W: 1016398	C-G: 0	COMP: 4/13/1969				
R&LU: 0	0 0	0 0	0 0	0 0	0 0	0 0	0 0	0 0	0 0	0 0	0 0	0 0	0
Spacing: SSE*	0	0	0	0	0	0	0	0	0	0	0	0	0
	0	0	0	0	0	0	0	0	0	0	0	0	0
HARTMAN 1-C			SWSE 2-158-82	F#: 6096	SOW: AL	C-O: 141573	C-W: 2512010	C-G: 0	COMP: 4/15/1977				
R&LU: 2554	137 22	192 22	277 31	234 30	250 31	234 30	231 31	232 31	213 30	214 29	237 30	40 17	2491
Spacing: WSE	4327	5324	6209	5927	6210	5963	5853	6103	4483	5782	5732	3233	65146
	0	0	0	0	0	0	0	0	0	0	0	0	0
MCILROY 2			SWNW 11-158-82	F#: 6506	SOW: PNA	C-O: 301	C-W: 15050	C-G: 0	COMP: 5/27/1978				
LYLE V. WEBER 1R			SWNE 11-158-82	F#: 7342	SOW: AL	C-O: 139790	C-W: 1238702	C-G: 0	COMP: 2/8/1980				
R&LU: 3281	285 29	416 28	328 31	308 30	196 23	267 30	240 31	273 31	241 30	247 29	238 30	237 31	3276
Spacing: SNE	4598	4076	4710	4427	3499	4456	4520	4665	3457	4616	4430	4523	51977
	0	0	0	0	0	0	0	0	0	0	0	0	0
PALMER 2-11			SESW 11-158-82	F#: 8593	SOW: AL	C-O: 198547	C-W: 1554806	C-G: 0	COMP: 8/12/1981				
R&LU: 5355	246 23	397 23	536 31	466 30	480 31	439 30	451 31	454 31	430 30	425 29	432 30	454 31	5210
Spacing: SSW*	3405	4007	4674	4461	4674	4488	4502	4694	3531	4536	4441	4600	52013
	0	0	0	0	0	0	0	0	0	0	0	0	0
MCILROY 3-11			SESW 11-158-82	F#: 8594	SOW: AL	C-O: 63646	C-W: 747077	C-G: 0	COMP: 8/10/1981				
R&LU: 1063	110 31	94 28	141 30	100 30	94 31	100 30	105 27	43 14	3 8	94 29	159 29	105 31	1148
Spacing: ENW*	2163	1889	2132	2103	2203	2116	1737	909	401	1757	1887	2041	21338
	0	0	0	0	0	0	0	0	0	0	0	0	0
MAERCKLEIN 2			SESE 24-158-82	F#: 9204	SOW: AL	C-O: 34161	C-W: 426667	C-G: 0	COMP: 12/17/1981				
R&LU: 1025	85 31	76 28	82 31	83 30	35 22	83 30	130 28	83 31	117 30	77 29	82 30	83 31	1016
Spacing: SSE*	1901	1660	1936	1848	1374	1859	1801	1944	1377	1853	1764	1911	21228
	0	0	0	0	0	0	0	0	0	0	0	0	0
SULLIVAN 3			SESW 19-158-81	F#: 9205	SOW: AL	C-O: 118522	C-W: 354829	C-G: 0	COMP: 1/26/1982				
R&LU: 2836	250 31	228 28	254 31	235 30	248 31	234 30	262 31	238 31	233 30	236 29	220 30	232 31	2870
Spacing: SSW*	1311	1088	1168	1147	1168	1218	1158	268	876	1246	1102	1166	12916
	0	0	0	0	0	0	0	0	0	0	0	0	0
MARIE WEBER 2			NWNE 11-158-82	F#: 9560	SOW: AL	C-O: 173814	C-W: 1936342	C-G: 0	COMP: 7/28/1982				
R&LU: 4848	0 0	93 15	447 31	419 30	498 31	508 30	449 31	506 31	475 30	491 29	499 30	503 31	4888
Spacing: NNE*	0	2953	6392	6031	6468	6071	6134	6356	4733	5972	5949	6182	63241
	0	0	0	0	0	0	0	0	0	0	0	0	0
MILDRED 2			NWN 14-158-82	F#: 9583	SOW: AL	C-O: 161838	C-W: 687626	C-G: 0	COMP: 8/13/1982				
R&LU: 4069	339 31	269 28	295 31	339 30	354 31	347 30	354 31	358 31	353 30	313 29	322 30	355 31	3998
Spacing: WNW*	1344	1574	1769	1753	1870	1603	1769	1677	1402	1917	1921	2138	20737
	0	0	0	0	0	0	0	0	0	0	0	0	0
SCHAEFER 2			SESW 14-158-82	F#: 10155	SOW: AL	C-O: 126507	C-W: 2415505	C-G: 0	COMP: 5/27/1983				
R&LU: 4985	433 31	387 28	428 31	419 30	434 31	435 30	442 31	434 31	421 30	399 29	437 30	430 31	5099
Spacing: ENW*	8851	7728	9013	8604	9014	8656	8683	9053	6761	8785	8629	8941	102718
	0	0	0	0	0	0	0	0	0	0	0	0	0
CARDINAL PETROLEUM CO.													
L. SMITH 1			SESE 10-158-82	F#: 2835	SOW: AL	C-O: 0	C-W: 0	C-G: 3417	COMP: 5/27/1983				
CHEVRON USA, INC.													
LEWIS STEEN 2			NENW 31-159-81	F#: 2976	SOW: PNA	C-O: 8969	C-W: 31467	C-G: 0	COMP: 8/18/1961				
B. W. LAUGHLIN 2			SWSE 18-158-81	F#: 2603	SOW: PNA	C-O: 25998	C-W: 37655	C-G: 0	COMP: 3/19/1960				
MARTHA THOMPSON 2			SWSE 7-158-81	F#: 2627	SOW: PNA	C-O: 167599	C-W: 452021	C-G: 0	COMP: 4/20/1960				
EAGLE OPERATING, INC.													
SELMA LARSON WSW			NENW 6-158-81	F#: 3117	SOW: PNA	C-O: 336401	C-W: 653055	C-G: 0	COMP: 4/23/1962				
LEO PRESKEY 1			NWN 23-158-82	F#: 3417	SOW: PNA	C-O: 89039	C-W: 902659	C-G: 0	COMP: 9/9/1963				
L. PRESKEY ET AL 1			NENE 22-158-82	F#: 3517	SOW: PNA	C-O: 27573	C-W: 125533	C-G: 0	COMP: 5/13/1964				

Operator-Lease	Jan	Feb	Mar	Apr	May	Jun	Jul	Aug	Sep	Oct	Nov	Dec	2005 Total
L. WEBER 1													
R&LU: 239	0 0	0 0	0 0	0 0	0 0	18 7	91 27	0 0	19 7	18 27	59 2	0 0	61 27
Spacing: WSW*	0	0	0	0	525	2025	0	525	2025	150	0	2025	7275
	0	0	0	0	0	0	0	0	0	0	0	0	0
L. WEBER 2													
MARIE WEBER SWD 2													
SHARP 1													
R&LU: 1149	43 16	96 28	97 31	83 24	127 31	98 30	106 31	73 31	103 30	94 31	108 30	124 31	1152
Spacing: NNE*	800	1400	1550	1200	1550	1500	1550	1550	500	1550	1500	1550	16200
	0	0	0	0	0	0	0	0	0	0	0	0	0
LEO PRESKEY 2R													
R&LU: 2153	203 30	175 28	206 30	162 29	202 28	168 28	124 19	315 28	239 27	194 30	146 26	186 30	2320
Spacing: ENW*	4200	3920	4200	4060	3920	3920	2660	3920	3780	4200	3640	4340	46760
	0	0	0	0	0	0	0	0	0	0	0	0	0
L. WEBER 4													
R&LU: 918	87 29	88 26	131 29	26 30	80 28	63 27	86 28	85 28	82 27	64 28	71 26	67 27	930
Spacing: WSW*	2320	2080	2320	2400	3080	2970	3080	3080	2970	3080	2860	2970	33210
	0	0	0	0	0	0	0	0	0	0	0	0	0
L. PRESKEY ET AL 1R													
R&LU: 1096	150 31	90 28	85 31	58 30	63 31	58 30	80 31	96 31	73 30	75 31	72 26	56 31	956
Spacing: ENE*	3100	2800	3100	3000	3100	3000	3100	3100	3000	3100	2600	2100	35100
	0	0	0	0	0	0	0	0	0	0	0	0	0
LEO PRESKEY 3													
R&LU: 435	42 31	31 27	42 31	31 30	40 28	33 28	36 28	62 28	49 27	38 30	29 26	37 31	470
Spacing: WNW*	3100	2700	3100	3000	2800	2800	2800	2800	2700	3000	2600	3100	34500
	0	0	0	0	0	0	0	0	0	0	0	0	0
L. WEBER 3													
R&LU: 3027	317 29	289 26	198 12	97 30	270 26	230 27	314 28	310 28	300 27	237 28	260 26	245 27	3067
Spacing: ESW*	3190	2860	3190	3780	1950	2025	2100	2100	2025	2100	1950	2025	29295
	0	0	0	0	0	0	0	0	0	0	0	0	0
LEO PRESKEY 4													
L. WEBER 2R													
R&LU: 2490	238 29	210 26	359 29	72 29	218 28	193 27	236 28	233 28	226 27	178 28	195 26	184 27	2542
Spacing: ESW*	2900	2600	2900	2900	2100	2025	2100	2100	2025	2100	1950	2025	27725
	0	0	0	0	0	0	0	0	0	0	0	0	0
MARIE WEBER 1													
R&LU: 2061	60 12	160 28	225 31	190 28	187 31	186 30	181 31	158 31	193 30	82 24	194 30	238 31	2054
Spacing: NWSE	1680	3920	4340	3920	4340	4200	4340	4340	4200	3360	4200	4340	47180
	0	0	0	0	0	0	0	0	0	0	0	0	0
SMITH 1													
ROBERT WEISE 1													
R&LU: 1182	55 10	129 28	27 7	93 18	138 31	122 30	151 30	135 30	163 30	97 28	9 5	0 0	1119
Spacing: NENE	810	2268	567	2430	4185	4050	4050	4050	4050	3780	675	0	30915
	0	0	0	0	0	0	0	0	0	0	0	0	0
KLOSTERMAN 1													
R&LU: 574	51 31	47 28	52 31	101 30	55 31	50 30	57 31	51 31	50 30	48 31	40 23	32 22	634
Spacing: SWNE	2325	1950	2325	2250	2325	2250	2325	2100	2250	2325	1725	1650	25800
	0	0	0	0	0	0	0	0	0	0	0	0	0
KLOSTERMAN 3													
R&LU: 1990	212 31	159 27	154 31	196 29	177 31	150 29	162 28	172 30	198 29	124 17	11 5	248 31	1963
Spacing: SENE	2790	2430	2790	2610	2790	2610	2520	2700	2610	2790	403	2790	29833
	0	0	0	0	0	0	0	0	0	0	0	0	0
WEBER 5													

Operator-Lease	Jan	Feb	Mar	Apr	May	Jun	Jul	Aug	Sep	Oct	Nov	Dec	2005 Total												
EARL SCHWARTZ CO.																									
CATHERINE MALONE 1			E2SE 35-159-82	F#: 5986	SOW: PNA	C-O: 0		C-W: 0		C-G: 151		COMP: 6/30/1983													
EINAR CHRISTIANSON 1			NENW 7-158-81	F#: 1689	SOW: PNA	C-O: 225302		C-W: 621152		C-G: 0		COMP: 2/21/1958													
WINDERL 1			NESW 6-158-81	F#: 2204	SOW: PNA	C-O: 181444		C-W: 794537		C-G: 0		COMP: 4/3/1959													
CHRISTIANSON 2			SWNW 7-158-81	F#: 2526	SOW: PNA	C-O: 35565		C-W: 174355		C-G: 0		COMP: 3/6/1960													
EINAR CHRISTIANSON 1			SWNE 7-158-81	F#: 3148	SOW: PNA	C-O: 165198		C-W: 582801		C-G: 0		COMP: 6/2/1962													
LEO PRESKEY 2			NENW 23-158-82	F#: 3873	SOW: PNA	C-O: 220151		C-W: 583546		C-G: 0		COMP: 6/7/1965													
MARIE WEBER 2			NESE 11-158-82	F#: 8688	SOW: PNA	C-O: 6698		C-W: 158314		C-G: 0		COMP: 8/15/1981													
FOX OPERATING COMPANY																									
MATT ROLES 1			SWSE 19-158-81	F#: 4278	SOW: PNA	C-O: 62764		C-W: 1045348		C-G: 0		COMP: 7/4/1967													
GALAXY OIL CO.																									
LYLE V. WEBER 1			SWNE 11-158-82	F#: 3935	SOW: PNA	C-O: 119723		C-W: 583700		C-G: 0		COMP: 10/12/1965													
GEORESOURCES, INC.																									
MARTHA THOMPSON 1			SWSW 7-158-81	F#: 3070	SOW: PNA	C-O: 39904		C-W: 142217		C-G: 0		COMP: 1/25/1962													
CARROLL AITKEN 1			SWSE 14-158-82	F#: 5178	SOW: AL	C-O: 113921		C-W: 297867		C-G: 0		COMP: 7/20/1972													
R&LU: 1702	150	31	115	28	169	31	168	30	169	31	160	30	150	31	154	31	143	30	146	29	133	30	144	31	1801
Spacing: WSE	1037		893		1108		1125		1160		1105		1108		1105		1053		1089		1008		1030		12821
	0		0		0		0		0		0		0		0		0		0		0		0		0
GRAHAM ROYALTY, LTD.																									
MCILROY 1			NENW 11-158-82	F#: 3835	SOW: PNA	C-O: 88184		C-W: 728180		C-G: 0		COMP: 4/23/1965													
EARL C. PALMER A-1			SWSW 11-158-82	F#: 3863	SOW: PNA	C-O: 147420		C-W: 495390		C-G: 0		COMP: 5/13/1965													
SULLIVAN 1			NESW 19-158-81	F#: 4181	SOW: PNA	C-O: 110347		C-W: 744858		C-G: 0		COMP: 11/16/1966													
I. J. WILHITE																									
CATHERINE MALONE 1			NESE 35-159-82	F#: 2852	SOW: PNA	C-O: 62846		C-W: 455125		C-G: 0		COMP: 3/15/1961													
KERR-MCGEE CORP.																									
M. E. OCONNELL 1			NENW 36-159-82	F#: 2792	SOW: PNA	C-O: 28214		C-W: 35820		C-G: 35230		COMP: 12/17/1960													
M. E. OCONNELL 2			SWNW 36-159-82	F#: 3254	SOW: PNA	C-O: 27017		C-W: 114293		C-G: 0		COMP: 12/13/1962													
P & P PRODUCING, INC.																									
F. W. SCHAEFER UNIT 1			NENW 14-158-82	F#: 3941	SOW: PNA	C-O: 125254		C-W: 887369		C-G: 0		COMP: 10/1/1965													
PHILLIP D. ARMSTRONG																									
KJONAAS-BAKER 1			NENW 30-158-81	F#: 4354	SOW: AL	C-O: 315033		C-W: 772873		C-G: 1160		COMP: 12/5/1967													
R&LU: 2238	227	31	152	20	215	29	208	29	209	31	203	29	216	31	201	30	173	30	162	27	158	30	103	22	2227
Spacing: ENW*	2635		1785		2635		2465		2635		2465		2465		2550		2550		2295		2507		2635		29622
	0		0		0		0		0		0		0		0		0		0		0		0		0
KJONAAS-BAKER 2			SWNW 30-158-81	F#: 4393	SOW: AL	C-O: 129710		C-W: 1000176		C-G: 838		COMP: 4/14/1968													
R&LU: 2199	213	31	142	20	201	29	195	29	194	31	151	23	201	31	185	30	182	29	175	27	171	30	184	31	2194
Spacing: WNW*	3844		2604		3596		3596		3844		3596		3596		3720		3596		3348		3658		3844		42842
	0		0		0		0		0		0		0		0		0		0		0		0		0
COLCORD ESTATE 1			NENE 25-158-82	F#: 4398	SOW: AL	C-O: 408272		C-W: 1191564		C-G: 0		COMP: 4/6/1968													
R&LU: 4283	404	31	354	28	372	30	374	30	377	31	343	29	396	31	377	31	352	29	331	27	338	30	322	30	4340
Spacing: ENE*	3515		3220		3565		3450		3565		3335		3565		3570		3335		3105		3392		3450		41067
	0		0		0		0		0		0		0		0		0		0		0		0		0
COLCORD ESTATE 2			SWNE 25-158-82	F#: 4405	SOW: AL	C-O: 124005		C-W: 611472		C-G: 0		COMP: 4/16/1968													
R&LU: 2119	186	31	161	28	180	30	187	30	188	31	171	29	209	31	189	31	177	29	167	27	169	30	169	30	2153
Spacing: WNE*	1773		1624		1798		1740		1798		1682		1798		1801		1508		1404		1534		1560		20020
	0		0		0		0		0		0		0		0		0		0		0		0		0
HATTIE RANDALL 1			NESE 25-158-82	F#: 4412	SOW: AL	C-O: 283645		C-W: 288647		C-G: 0		COMP: 4/28/1968													
R&LU: 30	0	0	0	0	0	0	0	0	24	7	0	0	0	0	0	0	0	0	0	0	0	0	0	0	24
Spacing: ESE	0		0		0		0		0		770		0		0		0		0		0		0		770
	0		0		0		0		0		0		0		0		0		0		0		0		0

Operator-Lease	Jan	Feb	Mar	Apr	May	Jun	Jul	Aug	Sep	Oct	Nov	Dec	2005 Total
KJONAAS-BAKER 3			NWN 30-158-81	F#: 7581	SOW: AL	C-O: 90280	C-W: 447912	C-G: 836	COMP: 6/21/1980				
R&LU: 1655	151 31	101 20	143 29	139 29	149 31	145 29	154 31	142 30	138 29	135 27	131 30	123 31	1651
Spacing: WNW*	3565	2415	3335	3335	3565	3335	3335	3450	3335	3105	3392	3565	39732
	0	0	0	0	0	0	0	0	0	0	0	0	0
COLCORD ESTATE 3			SENE 25-158-82	F#: 7582	SOW: AL	C-O: 103528	C-W: 459440	C-G: 0	COMP: 6/19/1980				
R&LU: 2329	217 31	189 28	208 30	218 30	221 31	200 29	243 31	220 31	177 29	136 22	168 30	155 31	2352
Spacing: ENE*	3912	3556	3937	3810	3937	3683	3937	3941	3683	2794	3746	3937	44873
	0	0	0	0	0	0	0	0	0	0	0	0	0
COLCORD ESTATE 4			NWNE 25-158-82	F#: 7617	SOW: SI	C-O: 50237	C-W: 191636	C-G: 0	COMP: 6/22/1980				
R&LU: 226	0 0	0 0	0 0	0 0	0 0	0 0	139 27	31 31	20 20	0 0	0 0	46 31	236
Spacing: WNE*	0	0	0	0	0	0	1550	1550	1220	0	0	1054	5374
	0	0	0	0	0	0	0	0	0	0	0	0	0
KJONAAS-BAKER 4			SENW 30-158-81	F#: 8383	SOW: AL	C-O: 71179	C-W: 418003	C-G: 837	COMP: 6/5/1981				
R&LU: 2238	212 31	143 20	201 29	194 29	194 31	191 29	201 31	189 30	182 29	175 27	171 30	184 31	2237
Spacing: ENW*	3875	2625	3625	3625	3875	3625	3625	3750	3625	3375	3687	3875	43187
	0	0	0	0	0	0	0	0	0	0	0	0	0
R. G. CARPENTER													
STROMBERG 1			NESE 13-158-82	F#: 3297	SOW: PNA	C-O: 3565	C-W: 46085	C-G: 0	COMP: 4/3/1963				
SAMEDAN OIL CORPORATION													
GAY GIDLEY KING 1			NESE 15-158-82	F#: 3796	SOW: PNA	C-O: 887	C-W: 12742	C-G: 0	COMP: 1/22/1965				
SOUTH RANCH OIL COMPANY, INC.													
PALMER 1			NWSW 11-158-82	F#: 10204	SOW: PNA	C-O: 47	C-W: 150	C-G: 0	COMP: 3/13/1984				
TENNECO OIL CO.													
H. SCHROUDER 1			NWNE 6-158-81	F#: 4160	SOW: PNA	C-O: 19360	C-W: 94783	C-G: 0	COMP: 11/9/1966				
TXO PRODUCTION CORP.													
ROLES 1			NWNE 30-158-81	F#: 8223	SOW: PNA	C-O: 7368	C-W: 142894	C-G: 0	COMP: 8/25/1981				
UNION TEXAS PETROLEUM CORP.													
STEEN 1			SWSW 31-159-81	F#: 2558	SOW: PNA	C-O: 63601	C-W: 256097	C-G: 0	COMP: 2/28/1960				
HARTMAN A 1			SWSE 1-158-82	F#: 2350	SOW: PNA	C-O: 81377	C-W: 168790	C-G: 0	COMP: 7/20/1959				
VAUGHN PETROLEUM, INC.													
C. M. REIQUAM 1			SWNW 12-158-82	F#: 3898	SOW: PNA	C-O: 8327	C-W: 86044	C-G: 0	COMP: 8/4/1965				
LYLE V. WEBER A 1			NENE 11-158-82	F#: 3986	SOW: PNA	C-O: 4606	C-W: 9590	C-G: 0	COMP: 11/22/1965				
G. G. KING UNIT 1			SWSE 11-158-82	F#: 3993	SOW: PNA	C-O: 5201	C-W: 40606	C-G: 0	COMP: 12/1/1965				
WILLISTON INDUSTRIAL SUPPLY CORPORATION													
TILFRED CHRISTIANSON "B" 1			SWSW 8-158-81	F#: 2663	SOW: PNA	C-O: 97727	C-W: 1051615	C-G: 0	COMP: 7/9/1960				
GLENBURN - MADISON C UNIT													
EAGLE OPERATING, INC.													
LEWIS STEEN 1			SWSE 31-159-81	F#: 3138	SOW: SI	C-O: 395630	C-W: 666497	C-G: 0	COMP: 5/3/1962				
R&LU: 62	0 0	0 0	0 0	0 0	0 0	0 0	0 0	0 0					0
Spacing: UC	0	0	0	0	0	0	0	0					0
	0	0	0	0	0	0	0	0					0
STEEN 14-31			SESW 31-159-81	F#: 12080	SOW: AL	C-O: 45108	C-W: 435603	C-G: 1366	COMP: 3/26/1987				
R&LU: 1947	177 31	131 28	376 31	104 30	170 30	148 30	0 0	256 30	43 7	185 19	244 26	114 27	1948
Spacing: UC	2170	1960	2170	1950	1950	1950	0	1950	455	1235	1690	1755	19235
	0	0	0	0	0	0	0	0	0	0	0	0	0
C. M. REIQUAM 1			NENE 12-158-82	F#: 2453	SOW: WI	C-O: 197126	C-W: 882817	C-G: 0	COMP: 9/30/1959				
R&LU: 762	78 13	162 28	174 31	131 30	8 4	0 0							553
Spacing: UC	1040	2240	2480	1800	240	0							7800
	0	0	0	0	0	0							0
WINDERL 1			SWSW 6-158-81	F#: 2513	SOW: AL	C-O: 573306	C-W: 771888	C-G: 5031	COMP: 12/12/1959				
R&LU: 1886	246 30	220 14	0 0	0 0	20 3	81 30	279 30	93 12	135 17	407 27	40 26	235 31	1756
Spacing: UC	60	28	0	0	6	60	60	24	34	54	52	62	440
	3	2	0	0	0	0	0	0	0	0	0	0	5

Operator-Lease	Jan	Feb	Mar	Apr	May	Jun	Jul	Aug	Sep	Oct	Nov	Dec	2005 Total
SELMA LARSON 1			SWNW 6-158-81		F#: 2554	SOW: AL	C-O: 520089	C-W: 2103159	C-G: 3874	COMP: 1/9/1960			
R&LU: 2259	170 30	109 28	220 31	190 30	276 30	166 30	154 30	161 30	178 29	326 31	50 30	159 27	2159
Spacing: UC	1488	1344	720	1440	1350	1350	1350	1350	1305	765	690	1215	14367
	2	3	0	0	0	0	0	0	0	0	0	0	5
HARTMAN A 2			NESE 1-158-82		F#: 2559	SOW: AL	C-O: 428069	C-W: 758476	C-G: 0	COMP: 2/28/1960			
R&LU: 1681	0 0	0 0	0 0	0 0	219 27	340 28	197 25	136 16	250 29	287 29	61 26	205 27	1695
Spacing: UC	0	0	0	0	2970	3080	2750	1760	3190	3190	2860	2970	22770
	0	0	0	0	0	0	0	0	0	0	0	0	0
HARTMAN A 3R			SWSE 1-158-82		F#: 5984	SOW: PNA	C-O: 29737	C-W: 134972	C-G: 0	COMP: 5/1/1977			
R&LU: 399	36 27	175 28	33 30	39 28	34 29	48 28	28 14	0 0	0 0				393
Spacing: UC	2835	2940	3150	2240	2320	2240	0	0	0				15725
	0	0	0	0	0	0	0	0	0				0
EINAR CHRISTIANSON 2R			SWNW 7-158-81		F#: 5985	SOW: AL	C-O: 53449	C-W: 741899	C-G: 0	COMP: 9/29/1981			
R&LU: 1160	99 29	104 28	110 31	98 28	97 29	75 30	17 16	45 29	35 27	360 19	4 26	78 31	1122
Spacing: UC	3190	3080	3410	1960	2030	2100	1120	2030	1890	1330	1820	2170	26130
	0	0	0	0	0	0	0	0	0	0	0	0	0
WINDERL 2			NWSW 6-158-81		F#: 7865	SOW: AL	C-O: 142149	C-W: 543939	C-G: 6802	COMP: 11/11/1980			
R&LU: 2408	200 31	173 28	438 31	172 29	154 30	98 29	219 30	166 28	253 30	302 31	28 26	152 30	2355
Spacing: UC	1457	1457	1457	1363	1410	1363	1410	1316	1410	1457	1222	1410	16732
	4	4	0	0	0	0	0	0	0	0	0	0	8
SELMA LARSON 2			NWN 6-158-81		F#: 8346	SOW: AL	C-O: 141082	C-W: 683968	C-G: 6138	COMP: 8/30/1981			
R&LU: 1864	140 30	122 14	182 30	215 29	166 16	181 29	174 30	181 30	154 30	65 24	34 30	159 27	1773
Spacing: UC	690	322	690	667	368	667	690	690	690	713	1350	621	8158
	2	2	0	0	0	0	0	0	0	0	0	0	4
EINAR CHRISTIANSON 3			NWN 7-158-81		F#: 8734	SOW: AL	C-O: 72967	C-W: 1035954	C-G: 0	COMP: 8/19/1981			
R&LU: 1081	126 29	133 14	109 24	125 28	124 29	92 29	35 26	58 29	45 29	66 19	6 26	113 27	1032
Spacing: UC	2900	1400	2400	2576	2668	2668	2852	2668	2668	1748	2392	2484	29424
	0	0	0	0	0	0	0	0	0	0	0	0	0
EINAR CHRISTIANSON 4			SENW 7-158-81		F#: 8735	SOW: AL	C-O: 58612	C-W: 577177	C-G: 0	COMP: 8/9/1981			
R&LU: 2387	324 29	342 27	348 30	321 28	319 29	237 29	56 16	66 13	37 3	139 10	0 0	0 0	2189
Spacing: UC	3480	3240	3600	2800	2900	2900	1600	1300	2700	1000	0	0	25520
	0	0	0	0	0	0	0	0	0	0	0	0	0
HARTMAN 5			SESE 1-158-82		F#: 8786	SOW: AL	C-O: 140650	C-W: 628294	C-G: 0	COMP: 9/29/1982			
R&LU: 4504	432 27	263 27	418 31	471 28	402 29	582 28	405 30	450 31	443 30	265 29	104 26	269 20	4504
Spacing: UC	2430	2430	2790	2240	2320	2240	2400	2480	2400	2320	2080	1600	27730
	0	0	0	0	0	0	0	0	0	0	0	0	0
WINDERL 3			SESW 6-158-81		F#: 9729	SOW: AL	C-O: 74822	C-W: 603087	C-G: 0	COMP: 9/18/1982			
R&LU: 1971	176 31	197 27	111 30	158 30	225 30	144 29	151 29	195 31	158 27	63 13	251 20	136 27	1965
Spacing: UC	3100	2700	3000	1500	1500	1450	1450	1500	1350	650	1000	1350	20550
	0	0	0	0	0	0	0	0	0	0	0	0	0
WINDERL 1R			NESW 6-158-81		F#: 10166	SOW: AL	C-O: 80740	C-W: 368421	C-G: 0	COMP: 6/30/1983			
R&LU: 3319	217 30	252 28	145 31	201 29	181 19	190 30	193 29	248 30	204 27	544 27	804 26	159 27	3338
Spacing: UC	2760	2576	2852	1450	950	1500	1450	1500	1350	1350	1300	1350	20388
	0	0	0	0	0	0	0	0	0	0	0	0	0
SELMA LARSON 1-R			NENW 6-158-81		F#: 13551	SOW: AL	C-O: 37762	C-W: 165810	C-G: 0	COMP: 9/28/1993			
R&LU: 2740	223 26	249 27	259 15	125 29	127 12	261 28	155 1	163 31	116 11	236 31	643 26	205 27	2762
Spacing: UC	2210	2295	2635	1305	540	1260	1305	1395	495	1080	1170	1215	16905
	0	0	0	0	0	0	0	0	0	0	0	0	0
Unit Totals: Oil	2644	2632	2923	2350	2522	2643	2063	2218	2051	3245	2269	1984	29544
Wells: 16 Wtr	29810	28012	31354	23291	23522	24828	18437	19963	19937	16892	17626	18202	271874
Gas	11	11	0	0	0	0	0	0	0	0	0	0	22

Operator-Lease	Jan	Feb	Mar	Apr	May	Jun	Jul	Aug	Sep	Oct	Nov	Dec	2005 Total
Pool Totals: Oil	17015	16261	18691	16747	17915	17514	17670	17352	16092	16742	15936	15584	203519
Wells: 140 Wtr	214113	200432	229392	214584	220230	202035	211780	205878	201475	192292	180858	182570	2455639
Gas	170	156	163	154	160	160	163	150	140	140	153	149	1858

GOLD - RED RIVER
NANCE PETROLEUM CORPORATION

PALCZEWSKI 21-8			SENE 21-129-100	F#: 10307	SOW: AL	C-O: 205074	C-W: 719145	C-G: 58505	COMP: 9/29/1983
R&LU: 0	0 0	0 0	0 0	0 0	0 0	0 0	0 0	0 0	0 0
Spacing: E2	0	0	0	0	0	0	0	0	0
	0	0	0	0	0	0	0	0	0

GOOD LUCK - DUPEROW
GRENORA PARTNERS, L.C.

BENDIXSON 1-17			SWNW 17-157-101	F#: 7834	SOW: PNA	C-O: 16651	C-W: 98649	C-G: 509	COMP: 12/18/1987
BENDIXSON 1-18			NENE 18-157-101	F#: 8643	SOW: PNA	C-O: 8178	C-W: 44445	C-G: 2912	COMP: 10/12/1986
BENDIXSON 2-17			SWNW 17-157-101	F#: 9206	SOW: PNA	C-O: 13987	C-W: 77527	C-G: 120	COMP: 6/15/1982

GOOD LUCK - LODGEPOLE
GRENORA PARTNERS, L.C.

BENDIXSON 1-17			SWNW 17-157-101	F#: 7834	SOW: DRY	C-O: 42	C-W: 0	C-G: 0	COMP: 8/13/1994
----------------	--	--	-----------------	----------	----------	---------	--------	--------	-----------------

GOOD LUCK - MADISON
UNIVERSAL RESOURCES CORP.

BENDIXSON 2-17			SWNW 17-157-101	F#: 9206	SOW: PNA	C-O: 1810	C-W: 23151	C-G: 90	COMP: 2/24/1984
----------------	--	--	-----------------	----------	----------	-----------	------------	---------	-----------------

GOOD LUCK - RED RIVER
GRENORA PARTNERS, L.C.

BENDIXSON 1-17			SWNW 17-157-101	F#: 7834	SOW: PNA	C-O: 105392	C-W: 26858	C-G: 64806	COMP: 5/23/1981
----------------	--	--	-----------------	----------	----------	-------------	------------	------------	-----------------

UNIVERSAL RESOURCES CORP.

BREVIK 1-8			SWSW 8-157-101	F#: 8123	SOW: PNA	C-O: 38531	C-W: 171027	C-G: 20289	COMP: 7/18/1981
------------	--	--	----------------	----------	----------	------------	-------------	------------	-----------------

BENDIXSON 1-18			NENE 18-157-101	F#: 8643	SOW: PNA	C-O: 52905	C-W: 261898	C-G: 25166	COMP: 12/5/1981
----------------	--	--	-----------------	----------	----------	------------	-------------	------------	-----------------

GOOD LUCK - SILURIAN
GRENORA PARTNERS, L.C.

BENDIXSON 1-17			SWNW 17-157-101	F#: 7834	SOW: PNA	C-O: 14045	C-W: 32266	C-G: 8931	COMP: 6/6/1991
----------------	--	--	-----------------	----------	----------	------------	------------	-----------	----------------

GOOSENECK - DUPEROW
COLT RESOURCES CORPORATION

MOSSER 32-30-1			SWNE 30-163-100	F#: 11301	SOW: PNA	C-O: 214517	C-W: 232680	C-G: 125452	COMP: 3/20/1985
----------------	--	--	-----------------	-----------	----------	-------------	-------------	-------------	-----------------

CONTINENTAL RESOURCES, INC.

HALVORSON 31-5			NWNE 31-163-100	F#: 10818	SOW: AL	C-O: 242240	C-W: 59947	C-G: 162127	COMP: 7/3/1984				
R&LU: 2904	256 31	227 28	265 31	218 30	0 0	0 0	124 25	220 31	285 30	344 31	391 30	358 27	2688
Spacing: NE	194	124	179	159	0	0	349	202	156	189	148	131	1831
	137	22	0	0	0	4	95	129	130	106	126	126	875

JEGLUM 32			NWN 32-163-100	F#: 10992	SOW: AL	C-O: 200782	C-W: 91974	C-G: 128847	COMP: 10/12/1984				
R&LU: 0	0 0	0 0	0 0	0 30	0 31	0 30	0 31	0 31	0 14	0 0	0 0	0 0	0
Spacing: NW	0	0	0	2399	1612	1293	1261	1152	481	0	0	0	8198
	0	0	0	0	0	0	0	0	0	0	0	0	0

CLEGG 30			CSE 30-163-100	F#: 11404	SOW: PNA	C-O: 91346	C-W: 6825	C-G: 84201	COMP: 6/26/1985
----------	--	--	----------------	-----------	----------	------------	-----------	------------	-----------------

HALVORSON 31-7			NWN 31-163-100	F#: 11588	SOW: PNA	C-O: 15293	C-W: 9687	C-G: 9089	COMP: 11/4/1985
----------------	--	--	----------------	-----------	----------	------------	-----------	-----------	-----------------

EAGLE OPERATING, INC.

BARSTAD 1-30-1			CNW 30-163-100	F#: 11481	SOW: AL	C-O: 93201	C-W: 2078	C-G: 88220	COMP: 6/20/1985				
R&LU: 1458	79 21	24 2	171 31	89 30	75 31	33 16	25 1	98 30	123 30	125 25	257 30	195 30	1294
Spacing: NW	0	0	0	0	0	0	0	90	110	110	151	21	482
	235	66	453	230	336	252	107	153	428	438	415	485	3598

GLG ENERGY, L.P.

AHAB 23-30 1			NESW 30-163-100	F#: 10928	SOW: PNA	C-O: 23971	C-W: 90091	C-G: 4826	COMP: 9/28/1984
--------------	--	--	-----------------	-----------	----------	------------	------------	-----------	-----------------

Operator-Lease	Jan	Feb	Mar	Apr	May	Jun	Jul	Aug	Sep	Oct	Nov	Dec	2005 Total
----------------	-----	-----	-----	-----	-----	-----	-----	-----	-----	-----	-----	-----	------------

WHITING OIL AND GAS CORPORATION

SUSAN 3-25-1			CSE	25-163-101	F#: 11381	SOW: AL	C-O: 261292	C-W: 6492	C-G: 206879	COMP: 5/3/1985			
R&LU: 3026	219 31	229 28	236 31	221 30	302 31	265 30	258 31	286 31	292 30	258 30	276 30	321 31	3163
Spacing: SE	12	0	0	22	14	6	6	8	9	11	2	6	96
	409	325	240	143	616	556	643	522	591	638	530	574	5787
Pool Totals: Oil	554	480	672	528	377	298	407	604	700	727	924	874	7145
Wells: 8 Wtr	206	124	179	2580	1626	1299	1616	1452	756	310	301	158	10607
Gas	781	413	693	373	952	812	845	804	1149	1182	1071	1185	10260

GOOSENECK - RED RIVER

GLG ENERGY, L.P.

AHAB 23-30 1			NESW	30-163-100	F#: 10928	SOW: PNA	C-O: 5306	C-W: 26485	C-G: 1698	COMP: 5/20/1988			
--------------	--	--	------	------------	-----------	----------	-----------	------------	-----------	-----------------	--	--	--

GORHAM - DUPEROW

APC OPERATING PARTNERSHIP, LP

JACKRABBIT FEDERAL 1			SESE	8-143-100	F#: 9321	SOW: PNA	C-O: 46325	C-W: 2565	C-G: 125605	COMP: 10/7/1982			
----------------------	--	--	------	-----------	----------	----------	------------	-----------	-------------	-----------------	--	--	--

GRAND RIVER - ORDOVICIAN

LUFF EXPLORATION COMPANY

LUTES STATE 1			W2NW	16-129-101	F#: 8627	SOW: PNA	C-O: 2108	C-W: 17135	C-G: 98	COMP: 10/29/1981			
---------------	--	--	------	------------	----------	----------	-----------	------------	---------	------------------	--	--	--

GRAND RIVER - RED RIVER

GRAND RIVER - RED RIVER UNIT

LUFF EXPLORATION COMPANY

WATSON O-6			SWSE	6-129-101	F#: 14661	SOW: PNA	C-O: 107927	C-W: 121561	C-G: 46019	COMP: 8/30/1997			
ABRAHAMSON N-6			SESW	6-129-101	F#: 14826	SOW: AL	C-O: 345750	C-W: 330901	C-G: 221739	COMP: 4/30/1998			
R&LU: 19605	2244 31	1864 28	1974 31	1881 30	1518 25	1723 30	1610 29	1270 20	1595 29	1623 31	1330 26	1106 17	19738
Spacing: U	8384	7493	7994	7758	6066	7760	7381	5306	7777	8226	6738	4638	85521
	601	502	502	497	410	473	434	332	420	380	349	299	5199
Unit Totals: Oil	2244	1864	1974	1881	1518	1723	1610	1270	1595	1623	1330	1106	19738
Wells: 2 Wtr	8384	7493	7994	7758	6066	7760	7381	5306	7777	8226	6738	4638	85521
Gas	601	502	502	497	410	473	434	332	420	380	349	299	5199
Pool Totals: Oil	2244	1864	1974	1881	1518	1723	1610	1270	1595	1623	1330	1106	19738
Wells: 2 Wtr	8384	7493	7994	7758	6066	7760	7381	5306	7777	8226	6738	4638	85521
Gas	601	502	502	497	410	473	434	332	420	380	349	299	5199

GRAND RIVER - RED RIVER B

GRAND RIVER - RED RIVER B UNIT

LUFF EXPLORATION COMPANY

HANSEN 1-6			SWNW	6-129-101	F#: 5619	SOW: AL	C-O: 311892	C-W: 531899	C-G: 186721	COMP: 8/4/1975			
R&LU: 418	0 26	86 28	51 20	56 30	89 23	0 0	0 0	0 0	0 0	0 0	0 0	0 0	282
Spacing: U	3815	4243	4007	5222	3473	0	0	0	0	0	0	0	20760
	329	1047	504	1712	1819	6	2	0	0	0	0	0	5419
WATSON O-6			SWSE	6-129-101	F#: 14661	SOW: AL	C-O: 1810	C-W: 4900	C-G: 9581	COMP: 12/28/2004			
R&LU: 1413	87 13	0 5	0 0	0 0	0 0	0 0	0 0	0 0	0 0	0 0	0 0	1723 25	1810
Spacing: U	255	45	0	0	0	0	0	0	0	0	0	4600	4900
	20	8	0	0	0	0	0	0	0	0	0	9553	9581
HANSEN C-7			NENW	7-129-101	F#: 14991	SOW: AL	C-O: 237885	C-W: 83810	C-G: 191354	COMP: 9/27/2001			
R&LU: 26737	2607 31	2240 28	2387 31	2289 30	2316 31	2197 30	2216 31	2175 31	2152 30	2118 31	1929 30	1970 31	26596
Spacing: U	1342	1239	1192	1094	1073	951	1088	1140	1058	1041	808	854	12880
	3093	2626	2876	2742	2957	2727	2717	2830	2823	2251	2651	2614	32907
HANSEN M-6H			SWSW	6-129-101	F#: 15157	SOW: WI	C-O: 93568	C-W: 159809	C-G: 166970	COMP: 9/5/2001			
ABRAHAMSON D-8			NWN	8-129-101	F#: 15309	SOW: AL	C-O: 58236	C-W: 41743	C-G: 35205	COMP: 10/14/2002			
R&LU: 11119	996 31	891 28	959 31	953 30	924 31	906 29	936 31	938 31	913 30	933 31	894 30	906 31	11149
Spacing: U	773	682	744	721	734	694	828	736	737	745	717	923	9034
	559	491	542	519	507	504	583	582	540	453	522	513	6315

Operator-Lease	Jan	Feb	Mar	Apr	May	Jun	Jul	Aug	Sep	Oct	Nov	Dec	2005 Total
ABRAHAMSON J-12H			NWSE 12-129-102	F#: 15431	SOW: AL	C-O: 74366	C-W: 76184	C-G: 69514	COMP: 10/8/2003				
R&LU: 26439	2506 31	2146 28	2356 31	2215 30	2346 31	2166 30	2210 31	2139 31	2031 30	2076 31	2002 30	2069 31	26262
Spacing: U	1839	1531	1696	1619	1732	1542	1728	1548	1494	1504	1487	1529	19249
	2575	2211	2585	2441	2871	2593	2297	2606	2470	2162	2405	2531	29747
Unit Totals: Oil	6196	5363	5753	5513	5675	5269	5362	5252	5096	5127	4825	6668	66099
Wells: 6 Wtr	8024	7740	7639	8656	7012	3187	3644	3424	3289	3290	3012	7906	66823
Gas	6576	6383	6507	7414	8154	5830	5599	6018	5833	4866	5578	15211	83969
Pool Totals: Oil	6196	5363	5753	5513	5675	5269	5362	5252	5096	5127	4825	6668	66099
Wells: 6 Wtr	8024	7740	7639	8656	7012	3187	3644	3424	3289	3290	3012	7906	66823
Gas	6576	6383	6507	7414	8154	5830	5599	6018	5833	4866	5578	15211	83969

GRASSLAND - MADISON
B & B OIL FIELD SERVICES, INC.

SLEEPER N.W. GREENE 56-740-1			NWSW 10-160-85	F#: 5746	SOW: PNA	C-O: 22546	C-W: 106348	C-G: 0	COMP: 2/28/1984				
R&LU: 0	0 0	0 0	0 0	0 0	0 0	0 0	0 0	0 0	0 0	0 0	0 0	0 0	0
Spacing: NWSW	0	0	0	0	0	0	0	0	0	0	0	0	0
	0	0	0	0	0	0	0	0	0	0	0	0	0

GRASSY BUTTE - DUPEROW
NANCE PETROLEUM CORPORATION

GRASSY BUTTE 16-24			SESW 16-146-99	F#: 7479	SOW: PNA	C-O: 20049	C-W: 8835	C-G: 46450	COMP: 6/20/1982				
GRASSY BUTTE 21-21F			NENW 21-146-99	F#: 7611	SOW: AL	C-O: 292010	C-W: 112327	C-G: 373792	COMP: 5/30/1981				
R&LU: 3359	505 31	423 28	271 26	247 24	356 31	339 30	284 27	286 31	249 30	185 30	30 8	25 16	3200
Spacing: NW	236	280	208	507	294	275	275	315	377	289	76	147	3279
	584	105	101	96	124	503	425	454	418	331	103	63	3307
GRASSY BUTTE 21-23F			NESW 21-146-99	F#: 11315	SOW: AL	C-O: 201225	C-W: 28666	C-G: 245442	COMP: 5/9/1985				
R&LU: 8986	795 31	677 28	782 31	888 30	298 15	757 30	826 31	943 31	316 11	415 8	1018 30	1080 31	8795
Spacing: SW	110	94	103	66	45	154	139	226	37	66	198	131	1369
	925	736	864	784	245	941	1069	1186	493	428	1346	1300	10317
MEAD 1-20			NENE 20-146-99	F#: 11752	SOW: TA	C-O: 34895	C-W: 286884	C-G: 36769	COMP: 1/24/1986				
Pool Totals: Oil	1300	1100	1053	1135	654	1096	1110	1229	565	600	1048	1105	11995
Wells: 4 Wtr	346	374	311	573	339	429	414	541	414	355	274	278	4648
Gas	1509	841	965	880	369	1444	1494	1640	911	759	1449	1363	13624

GRASSY BUTTE - MADISON
BURLINGTON RESOURCES OIL & GAS COMPANY LP

MEAD 1-17			SESE 17-146-99	F#: 10485	SOW: PNA	C-O: 210234	C-W: 552497	C-G: 242213	COMP: 11/17/1984				
COTTON PETROLEUM CORP.													
ANTON ZURN ESTATE 1			NWNE 1-145-99	F#: 4617	SOW: PNA	C-O: 3805	C-W: 9028	C-G: 0	COMP: 5/2/1978				
NANCE PETROLEUM CORPORATION													
GRASSY BUTTE 16-24			SESW 16-146-99	F#: 7479	SOW: AL	C-O: 235218	C-W: 416038	C-G: 246749	COMP: 8/31/1983				
R&LU: 10034	992 31	871 28	937 31	234 21	605 31	810 30	921 31	859 30	904 30	898 30	926 30	956 31	9913
Spacing: SW	2703	2413	2653	2106	3163	2745	2769	2697	2628	2547	2480	2544	31448
	1044	943	1137	152	750	1071	1245	1159	1213	1277	1227	1174	12392
GRASSY BUTTE 21-21F			NENW 21-146-99	F#: 7611	SOW: AL	C-O: 32084	C-W: 15841	C-G: 34314	COMP: 7/21/1995				
R&LU: 1598	267 31	223 28	143 26	95 24	140 31	133 30	111 27	112 31	97 30	165 30	27 8	22 16	1535
Spacing: NW	124	147	109	198	115	108	108	123	147	259	68	132	1638
	273	26	25	24	31	180	151	152	146	218	72	16	1314
GRASSY BUTTE 21-23F			NESW 21-146-99	F#: 11315	SOW: AL	C-O: 102968	C-W: 6165	C-G: 134955	COMP: 12/10/1992				
R&LU: 3215	388 31	330 28	382 31	288 30	97 15	246 30	272 31	306 31	102 11	114 8	279 30	295 31	3099
Spacing: SW	0	46	51	22	15	50	46	74	12	18	54	36	424
	531	431	501	356	128	407	457	340	197	146	477	469	4440
MEAD 1-20			NENE 20-146-99	F#: 11752	SOW: PNA	C-O: 85406	C-W: 324280	C-G: 89621	COMP: 1/24/1986				
GRASSY BUTTE 21X-21F			NENW 21-146-99	F#: 11841	SOW: TA	C-O: 60942	C-W: 70694	C-G: 97781	COMP: 5/29/1986				

Operator-Lease	Jan	Feb	Mar	Apr	May	Jun	Jul	Aug	Sep	Oct	Nov	Dec	2005 Total
MEAD-FEDERAL 43-20			NESE 20-146-99		F#: 11865 SOW: AL	C-O: 367526	C-W: 604443	C-G: 363638	COMP: 2/22/1986				
R&LU: 9152	934 31	775 28	848 31	790 30	806 31	777 30	737 31	718 31	696 30	446 28	692 30	668 31	8887
Spacing: SE	3519	3074	3433	3222	3398	3349	3482	3447	3315	3371	3431	3513	40554
	1170	992	1153	929	1320	1286	1235	1297	1269	703	1102	1356	13812
GRASSY BUTTE 16-33			NWSE 16-146-99		F#: 12928 SOW: AL	C-O: 60227	C-W: 163921	C-G: 19879	COMP: 2/4/1995				
R&LU: 4883	600 31	268 24	521 31	427 30	176 21	446 30	442 31	421 31	392 30	360 30	273 24	490 31	4816
Spacing: SE	1200	863	1047	981	841	1043	1059	954	914	105	956	1055	11018
	186	144	186	180	120	180	186	182	180	178	146	186	2054
GRASSY BUTTE FEDERAL 31-29HD			SWSE 20-146-99		F#: 13690 SOW: AL	C-O: 188183	C-W: 38175	C-G: 284179	COMP: 11/2/1994				
R&LU: 7280	716 31	612 28	685 31	580 30	696 31	604 30	622 31	605 31	573 30	545 30	512 30	596 31	7346
Spacing: E2	173	211	225	260	189	240	205	216	188	184	207	208	2506
	2098	1878	2339	1798	2474	2527	2553	1272	1539	2273	2105	2358	25214
GRASSY BUTTE FEDERAL 24-20H			SWSE 20-146-99		F#: 13750 SOW: AL	C-O: 61282	C-W: 74707	C-G: 53632	COMP: 5/7/1995				
R&LU: 2360	147 23	173 28	234 31	185 30	201 31	192 29	207 31	182 31	184 30	182 30	187 30	190 29	2264
Spacing: W2	369	476	508	577	541	457	470	541	460	501	525	503	5928
	88	73	94	62	94	73	135	74	62	74	71	26	926
STORM FEDERAL 24-30H			SESW 30-146-99		F#: 14411 SOW: AL	C-O: 46577	C-W: 70557	C-G: 22895	COMP: 9/23/1996				
R&LU: 2583	255 31	197 28	169 31	181 30	232 31	186 30	158 30	133 31	92 29	0 21	263 22	874 31	2740
Spacing: SEC	324	271	309	339	310	278	242	306	235	137	707	685	4143
	0	0	0	0	0	0	0	0	0	0	0	0	0
GRASSY BUTTE FEDERAL 14-32H			SWSW 32-146-99		F#: 14658 SOW: AL	C-O: 50103	C-W: 15063	C-G: 43612	COMP: 12/19/1997				
R&LU: 2552	317 31	150 27	85 22	132 13	288 31	257 30	235 31	235 30	225 30	232 31	227 30	234 31	2617
Spacing: SEC	107	88	26	91	154	135	141	130	123	137	105	126	1363
	244	221	190	100	238	237	244	244	237	244	237	244	2680
GRASSY BUTTE FEDERAL 24-21H			SESW 21-146-99		F#: 14807 SOW: AL	C-O: 51233	C-W: 9497	C-G: 141571	COMP: 4/21/1998				
R&LU: 2876	296 31	214 28	218 31	167 22	313 31	224 30	260 31	220 31	190 30	213 31	200 30	139 31	2654
Spacing: SEC	48	20	75	57	62	207	48	34	9	40	8	2	610
	877	627	702	512	987	700	867	799	676	655	600	390	8392
Pool Totals: Oil	4912	3813	4222	3079	3554	3875	3965	3791	3455	3155	3586	4464	45871
Wells: 14 Wtr	8567	7609	8436	7853	8788	8612	8570	8522	8031	7299	8541	8804	99632
Gas	6511	5335	6327	4113	6142	6661	7073	5519	5519	5768	6037	6219	71224

GREAT NORTHERN - MADISON

TEXAS CRUDE ENERGY, INC.

SMETANA 31 1			NENW 31-160-83		F#: 13642 SOW: AL	C-O: 130897	C-W: 136414	C-G: 26456	COMP: 4/5/1994				
R&LU: 2363	211 31	189 28	206 31	198 30	193 31	192 30	207 29	195 31	195 30	197 31	178 30	190 28	2351
Spacing: NNW	488	445	470	398	116	195	373	467	508	437	462	498	4857
	32	28	31	30	29	29	31	29	29	30	27	29	354
OBERHOLTZER 30 1			SESW 30-160-83		F#: 13739 SOW: AL	C-O: 93092	C-W: 751695	C-G: 13052	COMP: 1/13/1995				
R&LU: 3704	342 31	318 28	338 31	313 30	324 31	321 30	305 31	314 31	315 30	303 31	301 30	315 31	3809
Spacing: SSW	6732	6475	7249	6747	7099	7045	6954	6954	6442	6548	6766	6904	81915
	51	48	51	47	49	48	46	47	47	45	45	47	571
Pool Totals: Oil	553	507	544	511	517	513	512	509	510	500	479	505	6160
Wells: 2 Wtr	7220	6920	7719	7145	7215	7240	7327	7421	6950	6985	7228	7402	86772
Gas	83	76	82	77	78	77	77	76	76	75	72	76	925

GREEN LAKE - MADISON

BLUEBONNET ENERGY CORPORATION

ESTERBY 1-11			NWSW 11-159-100		F#: 9100 SOW: PNA	C-O: 149798	C-W: 204611	C-G: 142064	COMP: 12/10/1981				
DIAMOND SHAMROCK EXPLORATION CO.													
ULLEDAL FEE 42-10			SENE 10-159-100		F#: 9292 SOW: PNA	C-O: 4650	C-W: 25415	C-G: 5027	COMP: 6/22/1982				
TEXAS GAS EXPLORATION CORP.													
HOLM 11-11			NWN 11-159-100		F#: 9490 SOW: PNA	C-O: 803	C-W: 20519	C-G: 876	COMP: 7/8/1982				

Operator-Lease Jan Feb Mar Apr May Jun Jul Aug Sep Oct Nov Dec 2005 Total

GREEN RIVER - HEATH
BASIC EARTH SCIENCE SYSTEMS, INC.

TOMCHUK 6-30 SENW 30-140-98 F#: 5395 SOW: PNA C-O: 249383 C-W: 201444 C-G: 78062 COMP: 4/24/1974
 JEARMCHUK 1-25 NENE 25-140-98 F#: 5416 SOW: PNA C-O: 493627 C-W: 875089 C-G: 50151 COMP: 7/2/1974
 OBACH 8-30 SENE 30-140-98 F#: 5443 SOW: PNA C-O: 184377 C-W: 682190 C-G: 0 COMP: 7/25/1974

FARMERS UNION CENTRAL EXCHANGE, INC.

PAVLISH 16-24 SESE 24-140-98 F#: 5629 SOW: PNA C-O: 63584 C-W: 339828 C-G: 0 COMP: 8/10/1975

PETROLEUM, INC.

GOODWIN 1 NWSW 29-140-98 F#: 11024 SOW: PNA C-O: 2232 C-W: 5484 C-G: 0 COMP: 9/4/1984

WESCO OPERATING, INC.

DOLYNIUK 1 NESE 25-140-99 F#: 11703 SOW: AL C-O: 239986 C-W: 61940 C-G: 6237 COMP: 10/5/1985
 R&LU: 3010 249 31 232 28 261 31 254 30 252 31 250 30 260 30 179 23 266 30 264 31 269 30 246 31 2982
 Spacing: E2 457 424 494 443 313 452 449 433 470 467 442 495 5339
 0 0 0 0 0 0 0 0 0 0 0 0 0 0

Pool Totals: Oil 249 232 261 254 252 250 260 179 266 264 269 246 2982
 Wells: 6 Wtr 457 424 494 443 313 452 449 433 470 467 442 495 5339
 Gas 0 0 0 0 0 0 0 0 0 0 0 0 0

GREEN RIVER - ORDOVICIAN
COASTAL OIL & GAS CORPORATION

27-140-98 BURLINGTON NORTHERN 1 NENE 27-140-98 F#: 8132 SOW: PNA C-O: 11979 C-W: 19107 C-G: 46139 COMP: 10/30/1981

GREENBUSH - MADISON
EAGLE OPERATING, INC.

MILLER "D" 14-13 SESW 13-159-87 F#: 12294 SOW: PNA C-O: 71942 C-W: 353603 C-G: 0 COMP: 12/24/1987

MILLER E 16-14 SESE 14-159-87 F#: 12333 SOW: PNA C-O: 61269 C-W: 675753 C-G: 0 COMP: 3/12/1988

PRIMA EXPLORATION, INC.

JOHNSON 4-24 NWN 24-159-87 F#: 12127 SOW: AL C-O: 438494 C-W: 311859 C-G: 20900 COMP: 7/27/1987
 R&LU: 4974 439 31 389 28 330 31 400 30 418 31 404 30 416 31 512 31 393 26 435 31 391 30 430 31 4957
 Spacing: WNW 1519 1316 1128 1320 1395 1410 1457 1457 1222 1457 1410 1457 16548
 0 0 0 0 0 0 0 0 0 0 0 0 0

GORMAN 8-23 SENE 23-159-87 F#: 12219 SOW: PNA C-O: 29204 C-W: 304714 C-G: 0 COMP: 10/24/1987

RITTER, LABER & ASSOCIATES, INC.

FARGO 31-15 NWN 15-159-87 F#: 12277 SOW: AL C-O: 163407 C-W: 158048 C-G: 23184 COMP: 12/5/1987
 R&LU: 6962 609 31 569 28 643 31 604 30 628 31 579 30 593 31 576 31 530 30 577 31 580 30 572 31 7060
 Spacing: WNE 960 896 930 870 863 810 868 860 799 818 803 806 10283
 99 92 104 99 102 67 97 94 87 94 94 92 1121

WESCO OPERATING, INC.

JOHNSON 22-24 SENW 24-159-87 F#: 13492 SOW: AL C-O: 53587 C-W: 407823 C-G: 4249 COMP: 7/4/1993
 R&LU: 2892 185 22 103 16 198 24 245 30 294 31 260 30 228 31 268 31 265 30 261 31 293 30 290 31 2890
 Spacing: ENW 2398 1744 2616 3360 3472 3240 3348 3348 3240 3348 3240 3255 36609
 0 0 0 0 0 0 0 0 0 0 0 0 0

Pool Totals: Oil 1233 1061 1171 1249 1340 1243 1237 1356 1188 1273 1264 1292 14907
 Wells: 6 Wtr 4877 3956 4674 5550 5730 5460 5673 5665 5261 5623 5453 5518 63440
 Gas 99 92 104 99 102 67 97 94 87 94 94 92 1121

GREENE - MADISON
TURTLE MOUNTAIN GAS & OIL, INC.

LEAVITT 2 SENE 27-160-85 F#: 6117 SOW: PNA C-O: 38533 C-W: 18365 C-G: 0 COMP: 6/7/1977

WARD-WILLISTON COMPANY

BURBIDGE 1 NESE 27-160-85 F#: 6056 SOW: F C-O: 335474 C-W: 187498 C-G: 0 COMP: 1/11/1977
 R&LU: 4500 357 30 322 28 393 31 336 30 150 12 474 30 416 31 419 31 384 30 361 30 391 30 392 31 4395
 Spacing: ESE 188 326 487 338 120 528 218 523 175 302 131 340 3676
 0 0 0 0 0 0 0 0 0 0 0 0 0

Operator-Lease	Jan	Feb	Mar	Apr	May	Jun	Jul	Aug	Sep	Oct	Nov	Dec	2005 Total
Pool Totals: Oil	357	322	393	336	150	474	416	419	384	361	391	392	4395
Wells: 2 Wtr	188	326	487	338	120	528	218	523	175	302	131	340	3676
Gas	0	0	0	0	0	0	0	0	0	0	0	0	0
GRENORA - MADISON													
BHP PETROLEUM COMPANY, INC.													
BAGAASON 1			SWSE 6-158-103	F#: 5054	SOW: PNA	C-O: 108734	C-W: 393664	C-G: 0	COMP: 6/10/1971				
CAMWEST II L.P.													
GRENORA-MADISON UNIT 02			SWNE 29-159-103	F#: 2824	SOW: PNA	C-O: 413039	C-W: 241801	C-G: 98316	COMP: 2/9/1961				
GRENORA-MADISON UNIT 04			SWSE 29-159-103	F#: 3029	SOW: AL	C-O: 755288	C-W: 1263184	C-G: 134283	COMP: 11/12/1961				
R&LU: 1030	138 26	102 19	170 31 108 18	0 0	0 0	0 0	0 0	64 16 165 30	110 31	1021			
Spacing: ICO	10756	8744	14705 8419	0	0	0	0	7400 12872	4651	11317	78864		
	136	41	133 133	0	0	0	0	37 166	246	180	1072		
GRENORA-MADISON UNIT 08			SWNE 32-159-103	F#: 3090	SOW: SI	C-O: 365218	C-W: 343160	C-G: 84388	COMP: 2/3/1962				
GRENORA-MADISON UNIT 6H-RE			SWNE 33-159-103	F#: 3093	SOW: AL	C-O: 251898	C-W: 721523	C-G: 53871	COMP: 3/12/1962				
R&LU: 2787	320 31 293 28	363 31 325 30	253 29 127 19 238 31 120 31	120 30 235 31 206 30	167 31	2767							
Spacing: N2	4067	4089	4890 4703	2921 3296	6818 4974	3685 4389	4898 3558	52288					
	299	112	305 374	334 150	278 136	70 236	308 274	2876					
GRENORA-MADISON UNIT 17			NENE 32-159-103	F#: 5770	SOW: AL	C-O: 212098	C-W: 1082153	C-G: 28722	COMP: 1/30/1976				
R&LU: 4766	214 18 139 12	485 31 595 30	506 29 447 28 436 31 438 31	399 30 531 31 337 30	230 30	4757							
Spacing: NE	2958	2329	6190 4909	5842 3980	8215 5243	3745 4792	5248 2865	56316					
	217	57	341 653	668 528	509 497	232 534	504 377	5117					
GRENORA-MADISON UNIT 19			NWSW 28-159-103	F#: 6739	SOW: AL	C-O: 49648	C-W: 941306	C-G: 25024	COMP: 10/2/1987				
R&LU: 6001	576 29 384 28	549 26 768 30	757 31 439 22 594 31 270 30	359 30 525 31 400 30	292 30	5913							
Spacing: W2	11857	8927	9493 11302	8743 6877	13803 7195	9512 9070	9309 8219	114307					
	583	158	446 829	1000 518	694 306	209 529	599 478	6349					
PRICE 1-D			SENE 29-159-103	F#: 6873	SOW: AL	C-O: 69941	C-W: 895011	C-G: 49649	COMP: 7/20/1999				
R&LU: 30697	3175 29 1263 14	3973 31 2625 30	3354 31 2996 30 2770 30 2159 28	599 18 2500 31 3189 30	1979 26	30582							
Spacing: E2	31472	18557	42209 29965	38719 34690	24924 27021	14747 37528	35392 24989	360213					
	2948	611	2830 3202	4428 3536	3237 2448	349 2517	4772 3243	34121					
CONTINENTAL RESOURCES, INC.													
MILO 1			SWNE 7-158-103	F#: 4909	SOW: PNA	C-O: 195351	C-W: 1157936	C-G: 0	COMP: 5/29/1970				
GRENORA PARTNERS, L.C.													
GRENORA-MADISON UNIT 01			SWNW 28-159-103	F#: 2864	SOW: TA	C-O: 97133	C-W: 579906	C-G: 33331	COMP: 4/17/1961				
GRENORA-MADISON UNIT 03			SWSW 29-159-103	F#: 3062	SOW: SI	C-O: 276316	C-W: 534969	C-G: 85286	COMP: 12/21/1961				
GRENORA-MADISON UNIT 05			SWSW 28-159-103	F#: 3082	SOW: SI	C-O: 606413	C-W: 1018748	C-G: 102708	COMP: 1/11/1962				
GRENORA-MADISON UNIT 07			SWNW 33-159-103	F#: 3109	SOW: PNA	C-O: 182266	C-W: 259195	C-G: 31614	COMP: 3/26/1962				
GRENORA-MADISON UNIT 09			SWNW 32-159-103	F#: 3113	SOW: PNA	C-O: 325827	C-W: 446400	C-G: 114306	COMP: 4/3/1962				
GRENORA-MADISON UNIT 13			SWSE 32-159-103	F#: 3198	SOW: PNA	C-O: 41982	C-W: 113793	C-G: 10308	COMP: 7/27/1962				
GRENORA-MADISON UNIT 10			SWNE 31-159-103	F#: 3262	SOW: PNA	C-O: 28299	C-W: 106357	C-G: 0	COMP: 12/13/1962				
GRENORA-MADISON UNIT 11			SWSE 31-159-103	F#: 3631	SOW: WI	C-O: 85275	C-W: 496271	C-G: 18068	COMP: 9/7/1964				
GRENORA-MADISON UNIT 18			NESE 29-159-103	F#: 5868	SOW: PNA	C-O: 137920	C-W: 2518996	C-G: 36174	COMP: 6/29/1976				
TEXACO EXPLORATION & PRODUCTION INC.													
GRENORA-MADISON UNIT 14			SWSW 33-159-103	F#: 3180	SOW: PNA	C-O: 243337	C-W: 349927	C-G: 50710	COMP: 7/11/1962				
GRENORA-MADISON UNIT 12			SWSW 32-159-103	F#: 3225	SOW: PNA	C-O: 252064	C-W: 525286	C-G: 70877	COMP: 11/4/1962				
GRENORA-MADISON UNIT 15			SWSE 33-159-103	F#: 3300	SOW: PNA	C-O: 68935	C-W: 73564	C-G: 18084	COMP: 12/24/1962				
Pool Totals: Oil	4423	2181	5540	4421	4870	4009	4038	2987	1541	3956	4296	2778	45040
Wells: 21 Wtr	61110	42646	77487	59298	56225	48843	53760	44433	39089	68651	59498	50948	661988
Gas	4183	979	4055	5191	6430	4732	4718	3387	897	3982	6429	4552	49535

GRENORA - RED RIVER
CAMWEST II L.P.

GRENORA-MADISON UNIT 19 NWSW 28-159-103 F#: 6739 SOW: PNA C-O: 29887 C-W: 165370 C-G: 21536 COMP: 6/27/1979

Operator-Lease	Jan	Feb	Mar	Apr	May	Jun	Jul	Aug	Sep	Oct	Nov	Dec	2005 Total
PRICE 1-D GRINNELL - MADISON COTTON PETROLEUM CORP.			SENE 29-159-103	F#: 6873	SOW: PNA	C-O: 237620	C-W: 398012	C-G: 141907	COMP: 11/23/1981				
H. C. SMITH 5-18 NANCE PETROLEUM CORPORATION			SENE 18-154-95	F#: 6131	SOW: PNA	C-O: 2007	C-W: 4929	C-G: 0	COMP: 3/2/1982				
ANNA MENDENHALL 1-18			SESE 18-154-95	F#: 5921	SOW: PNA	C-O: 135732	C-W: 162020	C-G: 0	COMP: 12/27/1976				
R&LU: 931	351 31	305 28	96 14	0 0	0 0	0 0	0 0	0 0	0 0	0 0			752
Spacing: SSE	249	198	102	0	0	0	0	0	0	0			549
	0	0	0	0	0	0	0	0	0	0			0
ANNA MENDENHALL 2-18HR			NWSE 18-154-95	F#: 6068	SOW: AL	C-O: 207628	C-W: 645749	C-G: 0	COMP: 6/24/1977				
R&LU: 3929	327 31	162 26	301 30	340 30	352 31	342 30	349 31	358 31	311 28	326 29	350 29	293 28	3811
Spacing: NSE	2302	1299	2006	2316	2430	2421	2444	2475	2342	2329	2443	2374	27181
	0	0	0	0	0	0	0	0	0	0	0	0	0
PETRO-LEWIS CORP.													
H. C. SMITH 4-18			NWNE 18-154-95	F#: 6184	SOW: PNA	C-O: 19691	C-W: 15479	C-G: 18940	COMP: 10/25/1977				
Pool Totals: Oil	678	467	397	340	352	342	349	358	311	326	350	293	4563
Wells: 4 Wtr	2551	1497	2108	2316	2430	2421	2444	2475	2342	2329	2443	2374	27730
Gas	0	0	0	0	0	0	0	0	0	0	0	0	0
GROS VENTRE - MADISON BWAB, INC.													
WESTERN INVESTMENT CO. 24-12			SWNW 24-160-93	F#: 6802	SOW: PNA	C-O: 4931	C-W: 28808	C-G: 2668	COMP: 7/24/1979				
I. J. WILHITE													
IDA PIXLEY 1			SESE 23-160-93	F#: 2564	SOW: PNA	C-O: 27491	C-W: 50697	C-G: 0	COMP: 3/8/1960				
GROVER - MADISON MUREX PETROLEUM CORPORATION													
MCCARROLL 16-1			NWSE 16-162-86	F#: 13237	SOW: AL	C-O: 40100	C-W: 177961	C-G: 6187	COMP: 11/22/1991				
R&LU: 3683	265 26	318 28	322 31	305 30	314 31	303 30	333 31	306 31	303 30	310 29	290 30	324 31	3693
Spacing: WSE	830	988	1105	1058	1035	1030	1045	1067	1048	912	1010	1115	12243
	39	47	48	45	46	45	49	45	45	46	43	48	546
HAAS - MADISON A & A ROBILLARD CO.													
E. G. PEARSON 36-11			NESW 36-163-83	F#: 6671	SOW: PNA	C-O: 7229	C-W: 186702	C-G: 0	COMP: 9/11/1978				
JENNER 1-3			NENW 1-162-83	F#: 9059	SOW: PNA	C-O: 19226	C-W: 221690	C-G: 0	COMP: 10/14/1981				
AMERADA HESS CORPORATION													
ELOF PEARSON 1			SESW 22-163-83	F#: 3092	SOW: PNA	C-O: 51196	C-W: 167748	C-G: 0	COMP: 2/9/1962				
CALVERT EXPLORATION CO.													
ENGSTROM 2			SESE 15-163-83	F#: 3074	SOW: PNA	C-O: 548	C-W: 6199	C-G: 0	COMP: 1/13/1962				
CARDINAL PETROLEUM CO.													
ARTHUR PEARSON 1			NWN 36-163-83	F#: 1300	SOW: PNA	C-O: 49886	C-W: 83728	C-G: 0	COMP: 11/17/1956				
E. FELAND 2			SESW 25-163-83	F#: 2266	SOW: PNA	C-O: 32837	C-W: 51665	C-G: 0	COMP: 6/1/1959				
GREAT AMERICAN EXPLORATION, INC.													
ELOF PEARSON 1			SENE 35-163-83	F#: 1756	SOW: PNA	C-O: 9124	C-W: 42510	C-G: 0	COMP: 4/7/1958				
H. BERGSTROM 1			SESW 26-163-83	F#: 2988	SOW: PNA	C-O: 385	C-W: 1000	C-G: 0	COMP: 11/28/1961				
J. M. HUBER CORP.													
EDWIN FELAND 1			NWSE 25-163-83	F#: 2338	SOW: PNA	C-O: 7115	C-W: 0	C-G: 0	COMP: 6/20/1959				
JAMES E. SCHULTE													
JIM SCHULTE - HAROLD BERGSTROM	26-1		NESW 26-163-83	F#: 6669	SOW: AL	C-O: 50639	C-W: 86847	C-G: 0	COMP: 11/2/1978				
R&LU: 2003	219 28	179 24	153 23	178 23	156 26	174 25	169 26	182 28	32 7	183 27	163 23	162 27	1950
Spacing: ESW*	871	784	837	840	837	865	868	899	450	560	845	868	9524
	0	0	0	0	0	0	0	0	0	0	0	0	0

Operator-Lease	Jan	Feb	Mar	Apr	May	Jun	Jul	Aug	Sep	Oct	Nov	Dec	2005 Total
JIM SCHULTE-PEARSON 1			SESW 22-163-83	F#: 11546	SOW: AL	C-O: 11649	C-W: 60904	C-G: 0	COMP: 11/2/1985				
R&LU: 1013	63 9	82 23	147 21	44 11	98 23	71 21	81 27	85 26	35 11	87 25	107 25	81 26	981
Spacing: SSW*	320	994	787	818	987	875	975	796	958	970	859	850	10189
	0	0	0	0	0	0	0	0	0	0	0	0	0
MARION OIL CO.													
ELOG F. PEARSON 1			NWSW 36-163-83	F#: 2136	SOW: PNA	C-O: 5076	C-W: 18663	C-G: 0	COMP: 1/3/1959				
MUREX PETROLEUM CORPORATION													
PEARSON 36-15			SWSE 36-163-83	F#: 2174	SOW: AL	C-O: 33141	C-W: 55470	C-G: 0	COMP: 7/29/1982				
R&LU: 1986	193 31	147 25	148 31	162 30	194 31	128 30	280 27	211 31	203 30	197 31	183 30	178 31	2224
Spacing: SSE*	349	253	250	325	269	128	455	430	428	379	472	381	4119
	0	0	0	0	0	0	0	0	0	0	0	0	0
PIONEER RESOURCES (N.D.) INC.													
E. J. FELAND 25-14			SESW 25-163-83	F#: 6222	SOW: PNA	C-O: 33877	C-W: 323352	C-G: 980	COMP: 9/18/1977				
UNION OIL COMPANY OF CALIFORNIA													
A. AND E. PEARSON 1			NWNE 27-163-83	F#: 3032	SOW: PNA	C-O: 40260	C-W: 340496	C-G: 0	COMP: 11/13/1961				
A. H. PEARSON 36-4			NWN 36-163-83	F#: 6220	SOW: PNA	C-O: 42218	C-W: 148363	C-G: 0	COMP: 9/28/1977				
E. G. PEARSON 35-1			NENE 35-163-83	F#: 6221	SOW: PNA	C-O: 24329	C-W: 179713	C-G: 0	COMP: 10/8/1977				
A. H. PEARSON 36-5			SWNW 36-163-83	F#: 6656	SOW: PNA	C-O: 16658	C-W: 137887	C-G: 0	COMP: 9/25/1978				
A. H. AND E. G. PEARSON 27-1			NENE 27-163-83	F#: 6670	SOW: PNA	C-O: 35009	C-W: 229697	C-G: 0	COMP: 10/20/1978				
E. G. PEARSON 35-8			SENE 35-163-83	F#: 6722	SOW: PNA	C-O: 11425	C-W: 58836	C-G: 0	COMP: 10/1/1978				
HAAS - MADISON UNIT													
CARDINAL PETROLEUM CO.													
E. FELAND 1			NWSW 25-163-83	F#: 1436	SOW: PNA	C-O: 45518	C-W: 143815	C-G: 0	COMP: 5/24/1957				
GULF OIL CORP.													
DRANGSHOLT 1			SESE 26-163-83	F#: 1367	SOW: PNA	C-O: 24952	C-W: 59068	C-G: 0	COMP: 2/1/1957				
PIONEER RESOURCES (N.D.) INC.													
E. J. FELAND 25-12			NWSW 25-163-83	F#: 6004	SOW: PNA	C-O: 27093	C-W: 226485	C-G: 0	COMP: 11/30/1976				
E. J. FELAND 25-3			NWNE 25-163-83	F#: 13048	SOW: PNA	C-O: 5107	C-W: 256056	C-G: 0	COMP: 11/30/1990				
E. J. FELAND 25-7			NENW 25-163-83	F#: 13049	SOW: PNA	C-O: 5028	C-W: 202565	C-G: 1032	COMP: 12/13/1990				
R&LU: 0		0 0					0 0	0 0	0 0				0
Spacing: U		0					0	0	0				0
		0					0	0	0				0
SIMCOX OIL CO.													
BERGSTROM B 1			NWNE 23-163-83	F#: 3285	SOW: PNA	C-O: 1989	C-W: 0	C-G: 0	COMP: 12/2/1962				
UNION OIL COMPANY OF CALIFORNIA													
E. J. FELAND 1			NWN 25-163-83	F#: 2980	SOW: PNA	C-O: 69186	C-W: 58406	C-G: 0	COMP: 10/10/1961				
O. BERGSTROM 2			NWN 23-163-83	F#: 3010	SOW: PNA	C-O: 64085	C-W: 412740	C-G: 0	COMP: 11/16/1961				
ZARGON OIL (ND) INC.													
T. DRANGSHOLT 1			SENW 26-163-83	F#: 2863	SOW: AL	C-O: 252665	C-W: 854404	C-G: 1824	COMP: 4/25/1961				
R&LU: 3446	288 31	230 24	407 29	350 25	296 31	286 30	297 31	272 31	272 30	257 30	237 30	251 31	3443
Spacing: U	3303	2535	4614	4013	3382	3589	3347	3379	3301	3258	2740	2985	40446
	15	12	22	19	16	15	16	14	14	14	13	13	183
H. BERGSTROM 1			SESW 23-163-83	F#: 2924	SOW: AL	C-O: 460534	C-W: 2779293	C-G: 3120	COMP: 6/13/1961				
R&LU: 1340	337 31	295 28	338 31	288 30	81 8	0 0	0 0	0 0	0 0	0 0	0 0	0 0	1339
Spacing: U	7932	7182	8048	7228	1935	0	0	0	0	0	0	0	32325
	18	16	18	15	4	0	0	0	0	0	0	0	71
T. DRANGSHOLT 2			NWNE 26-163-83	F#: 2943	SOW: WI	C-O: 463220	C-W: 429807	C-G: 0	COMP: 6/24/1961				
T. DRANGSHOLT 3			NWSE 26-163-83	F#: 2951	SOW: AL	C-O: 202433	C-W: 1340584	C-G: 178	COMP: 7/23/1961				
R&LU: 803	69 31	59 28	70 31	52 30	38 31	35 30	37 31	27 25	35 30	144 29	109 30	126 31	801
Spacing: U	1572	1057	1187	776	571	606	564	451	555	2078	2143	2149	13709
	4	3	4	3	2	2	2	1	2	8	6	7	44
E. G. PEARSON 1			NWNE 22-163-83	F#: 2963	SOW: WI	C-O: 214163	C-W: 940040	C-G: 1462	COMP: 8/15/1961				

Operator-Lease	Jan	Feb	Mar	Apr	May	Jun	Jul	Aug	Sep	Oct	Nov	Dec	2005 Total
T. DRANGSHOLT 4			SENE 26-163-83	F#: 2968	SOW: AL	C-O: 306468	C-W: 2341037	C-G: 364	COMP: 8/22/1961				
R&LU: 1717	124 31	118 28	125 31	97 30	105 31	84 28	93 31	88 31	86 30	0 0	388 30	406 31	1714
Spacing: U	5736	5139	5176	4594	4763	4329	4325	4334	4195	0	0	9614	52205
	7	6	7	5	6	4	5	5	5	0	21	22	93
H. BERGSTROM 2			NWSW 23-163-83	F#: 2985	SOW: SI	C-O: 539246	C-W: 2633963	C-G: 1681	COMP: 9/4/1961				
R&LU: 0	0 0	0 0	0 0	0 0	0 0	0 0	0 0	0 0	0 0	0 0	0 0	0 0	0
Spacing: U	0	0	0	0	0	0	0	0	0	0	0	0	0
	0	0	0	0	0	0	0	0	0	0	0	0	0
T. DRANGSHOLT 6			NWN 26-163-83	F#: 2999	SOW: AL	C-O: 270884	C-W: 1023533	C-G: 806	COMP: 9/21/1961				
R&LU: 1530	133 31	126 28	139 31	133 30	141 31	138 30	141 31	119 31	120 30	113 30	111 30	116 31	1530
Spacing: U	2995	2682	3053	2911	3020	3285	3061	3147	3075	3034	3002	3074	36339
	7	7	7	7	7	7	7	6	6	6	6	6	79
E. G. PEARSON 2			SENE 22-163-83	F#: 3008	SOW: AL	C-O: 508637	C-W: 3973175	C-G: 1186	COMP: 10/12/1961				
R&LU: 921	91 31	79 27	88 31	76 30	81 31	37 30	38 31	60 31	60 30	71 28	78 29	163 31	922
Spacing: U	12523	10716	12572	11202	11613	11422	10652	10273	10041	9712	10146	16882	137754
	5	4	5	4	4	2	2	3	3	4	4	9	49
O. BERGSTROM 1			SENE 23-163-83	F#: 3012	SOW: AL	C-O: 236421	C-W: 1133530	C-G: 2089	COMP: 11/13/1961				
R&LU: 1406	144 31	132 28	115 31	108 30	133 31	117 30	120 31	99 31	99 30	97 29	105 30	134 31	1403
Spacing: U	3274	2932	3238	3116	3185	3443	3211	3275	3203	3069	3163	3150	38259
	8	7	6	6	7	6	6	5	5	5	6	7	74
E. G. PEARSON 3			NWSE 22-163-83	F#: 3022	SOW: WI	C-O: 87302	C-W: 657929	C-G: 677	COMP: 11/21/1961				
E. G. PEARSON 4			SESE 22-163-83	F#: 3023	SOW: AL	C-O: 101693	C-W: 1406038	C-G: 107	COMP: 11/12/1961				
R&LU: 597	53 31	49 28	52 31	36 30	38 31	54 30	52 31	51 31	51 30	51 30	54 30	55 31	596
Spacing: U	2339	2095	2347	2257	2341	2590	2315	2319	2267	2211	2210	2263	27554
	3	3	3	2	2	3	3	3	3	3	3	3	34
ARTHUR C. NELSON 1			SESE 23-163-83	F#: 3031	SOW: WI	C-O: 708528	C-W: 304354	C-G: 4962	COMP: 11/10/1961				
R&LU: 0	0 0	0 0	0 0	0 0	0 0	0 0	0 0	0 0	0 0	0 0	0 0	0 0	0
Spacing: U	0	0	0	0	0	0	0	0	0	0	0	0	0
	0	0	0	0	0	0	0	0	0	0	0	0	0
ARTHUR C. NELSON 2			NWSE 23-163-83	F#: 3052	SOW: WI	C-O: 496879	C-W: 975436	C-G: 4439	COMP: 11/27/1961				
EDWIN ENGSTROM 2			SESW 24-163-83	F#: 3060	SOW: TAO	C-O: 174882	C-W: 497360	C-G: 0	COMP: 12/15/1961				
R&LU: 0	0 0	0 0	0 0	0 0	0 0	0 0	0 0	0 0	0 0	0 0	0 0	0 0	0
Spacing: U	0	0	0	0	0	0	0	0	0	0	0	0	0
	0	0	0	0	0	0	0	0	0	0	0	0	0
EDWIN ENGSTROM 3			NWSW 24-163-83	F#: 3114	SOW: WI	C-O: 109502	C-W: 161185	C-G: 0	COMP: 3/24/1962				
BERGSTROM 1			SWNE 23-163-83	F#: 4137	SOW: AL	C-O: 108723	C-W: 1117513	C-G: 756	COMP: 10/24/1966				
R&LU: 1854	169 31	155 28	139 31	130 30	151 31	153 30	157 31	159 31	158 30	156 29	169 30	156 31	1852
Spacing: U	5239	4690	5631	5420	5620	5840	5447	5306	5186	4973	5123	5511	63986
	9	8	7	7	8	8	8	8	8	8	9	8	96
E. J. FELAND 25-5			SWNW 25-163-83	F#: 6003	SOW: WI	C-O: 89634	C-W: 912185	C-G: 308	COMP: 8/30/1977				
E. J. FELAND 25-4R			NWN 25-163-83	F#: 6219	SOW: AL	C-O: 149199	C-W: 578573	C-G: 4078	COMP: 8/20/1977				
R&LU: 6132	533 31	504 28	577 31	368 30	394 31	603 30	623 31	531 31	528 30	488 29	478 30	501 31	6128
Spacing: U	4261	3818	4277	4313	4470	4775	4451	4138	4043	3875	3833	3924	50178
	28	27	31	20	21	32	33	28	28	26	25	27	326
E. J. FELAND 25-13			SWSW 25-163-83	F#: 6672	SOW: AL	C-O: 106552	C-W: 1384743	C-G: 402	COMP: 9/6/1978				
R&LU: 2205	204 31	191 28	222 31	133 30	141 31	129 28	220 31	158 24	201 30	187 29	204 30	215 31	2205
Spacing: U	6861	6108	6888	6627	6872	6799	7617	5973	7367	7153	7175	7344	82784
	11	10	12	7	7	7	12	8	11	10	11	11	117
E. J. FELAND 25-6			SENE 25-163-83	F#: 6738	SOW: TAO	C-O: 50916	C-W: 1372804	C-G: 20	COMP: 10/28/1978				
R&LU: 0	0 0	0 0	0 0	0 0	0 0	0 0	0 0	0 0	0 0	0 0	0 0	0 0	0
Spacing: U	0	0	0	0	0	0	0	0	0	0	0	0	0
	0	0	0	0	0	0	0	0	0	0	0	0	0

Operator-Lease	Jan	Feb	Mar	Apr	May	Jun	Jul	Aug	Sep	Oct	Nov	Dec	2005 Total
O. BERGSTROM 3			SWNW 23-163-83	F#: 6980	SOW: AL	C-O: 133784	C-W: 1950812	C-G: 2134	COMP: 8/24/1979				
R&LU: 1328	79 31	67 26	123 30	119 30	121 31	117 30	120 31	117 31	116 30	110 28	125 30	114 31	1328
Spacing: U	7358	6119	7204	7164	7198	7879	7348	7363	7198	6663	7111	7218	85823
	4	4	7	6	6	6	6	6	6	6	7	6	70
ARTHUR C. NELSON 3			SWSE 23-163-83	F#: 6981	SOW: AL	C-O: 405889	C-W: 1437875	C-G: 7076	COMP: 8/20/1979				
R&LU: 8590	876 31	674 28	771 31	615 30	660 31	638 30	828 31	770 31	768 30	691 30	668 30	626 31	8585
Spacing: U	8762	7542	8453	8284	8589	9106	8646	8665	8471	8416	8419	8459	101812
	46	36	41	33	35	34	44	41	41	37	35	33	456
T. DRANGSHOLT 7			NENE 26-163-83	F#: 6982	SOW: AL	C-O: 170531	C-W: 988003	C-G: 1670	COMP: 8/18/1979				
R&LU: 0	0 0	0 0	0 0	0 0	0 0	0 0	0 0	0 0	0 0	0 0	0 0	0 0	0
Spacing: U	0	0	0	0	0	0	0	0	0	0	0	0	0
	0	0	0	0	0	0	0	0	0	0	0	0	0
H. BERGSTROM 3			NESW 23-163-83	F#: 6983	SOW: AL	C-O: 176420	C-W: 275980	C-G: 1816	COMP: 8/21/1979				
R&LU: 1144	91 31	86 28	100 31	74 22	97 28	102 30	108 31	101 31	100 30	99 30	95 30	90 31	1143
Spacing: U	1636	1491	1670	1104	1391	1655	1543	1548	1513	1446	1446	1470	17913
	5	5	5	4	5	5	6	5	5	5	5	5	60
EDWIN ENGSTROM 4			SWSW 24-163-83	F#: 7129	SOW: AL	C-O: 158537	C-W: 938185	C-G: 146	COMP: 9/28/1979				
R&LU: 0	0 11	0 0	0 0	0 0	0 0	0 0	0 0	0 0	0 0	0 0	0 0	0 0	0
Spacing: U	1566	0	0	0	0	0	0	0	0	0	0	0	1566
	0	0	0	0	0	0	0	0	0	0	0	0	0
A. C. NELSON 4-I23			NESE 23-163-83	F#: 7174	SOW: AL	C-O: 246752	C-W: 329824	C-G: 5583	COMP: 11/10/1979				
R&LU: 4744	481 31	359 28	412 31	421 30	388 31	375 30	448 31	417 31	414 30	394 30	380 30	254 31	4743
Spacing: U	2756	2468	2767	2762	2760	2927	3088	3095	3024	2986	2989	2425	34047
	26	19	22	22	21	20	24	22	22	21	20	13	252
E. PEARSON 5-I22			NESE 22-163-83	F#: 7175	SOW: AL	C-O: 114483	C-W: 606839	C-G: 1234	COMP: 11/16/1979				
R&LU: 1720	176 31	161 28	170 31	142 30	127 31	126 30	129 31	128 31	125 30	139 30	146 30	150 31	1719
Spacing: U	2836	2541	2847	2462	2809	2980	2778	2786	2721	2594	2541	2656	32551
	9	9	9	8	7	7	7	7	7	7	8	8	93
E. PEARSON 6-G22			SWNE 22-163-83	F#: 7176	SOW: TAO	C-O: 140419	C-W: 858456	C-G: 1063	COMP: 11/15/1979				
R&LU: 0	0 0	0 0	0 0	0 0	0 0	0 0	0 0	0 0	0 0	0 0	0 0	0 0	0
Spacing: U	0	0	0	0	0	0	0	0	0	0	0	0	0
	0	0	0	0	0	0	0	0	0	0	0	0	0
E. PEARSON 7-A22			NENE 22-163-83	F#: 7177	SOW: AL	C-O: 35734	C-W: 26177	C-G: 213	COMP: 11/16/1979				
R&LU: 1049	104 31	94 28	100 31	119 30	87 31	87 30	90 31	87 31	82 28	87 30	54 30	55 31	1046
Spacing: U	74	68	76	51	78	82	93	92	86	89	60	60	909
	5	5	5	6	5	5	5	5	4	5	3	3	56
T. DRANGSHOLT 8			NESE 26-163-83	F#: 7178	SOW: TAO	C-O: 37807	C-W: 1262308	C-G: 0	COMP: 11/1/1979				
R&LU: 0	0 0	0 0	0 0	0 0	0 0	0 0	0 0	0 0	0 0	0 0	0 0	0 0	0
Spacing: U	0	0	0	0	0	0	0	0	0	0	0	0	0
	0	0	0	0	0	0	0	0	0	0	0	0	0
T. DRANGSHOLT 9			SWNE 26-163-83	F#: 7179	SOW: AL	C-O: 125214	C-W: 288881	C-G: 5662	COMP: 11/1/1979				
R&LU: 1153	94 31	90 28	100 31	94 30	95 29	107 30	112 31	103 31	95 30	87 29	85 30	90 31	1152
Spacing: U	1613	1445	1707	1633	1584	1821	1697	1701	1614	1549	1595	1635	19594
	5	5	5	5	5	6	6	5	5	5	5	5	62
T. DRANGSHOLT 10-C26			NENW 26-163-83	F#: 7180	SOW: AL	C-O: 232378	C-W: 237501	C-G: 10569	COMP: 11/12/1979				
R&LU: 5647	462 29	470 28	524 31	492 30	530 31	496 30	513 31	475 31	452 30	412 29	416 30	403 31	5645
Spacing: U	1885	1815	1956	1908	1978	2099	1957	1961	1967	1862	1941	1919	23248
	24	25	28	26	28	26	27	25	24	22	22	21	298
T. DRANGSHOLT 11-E26			SWNW 26-163-83	F#: 7181	SOW: TAO	C-O: 57727	C-W: 37501	C-G: 1034	COMP: 11/12/1979				
R&LU: 0	0 0	0 0	0 0	0 0	0 0	0 0	0 0	0 0	0 0	0 0	0 0	0 0	0
Spacing: U	0	0	0	0	0	0	0	0	0	0	0	0	0
	0	0	0	0	0	0	0	0	0	0	0	0	0

Operator-Lease	Jan	Feb	Mar	Apr	May	Jun	Jul	Aug	Sep	Oct	Nov	Dec	2005 Total
O. BERGSTROM 4-C23			NENW 23-163-83	F#: 7182	SOW: AL	C-O: 35401	C-W: 14917	C-G: 1731	COMP: 10/27/1979				
R&LU: 1633	141 31	129 28	136 31	127 30	136 31	135 30	139 31	135 31	127 28	136 30	144 30	147 31	1632
Spacing: U	43	40	43	41	43	45	44	42	41	41	43	43	509
	7	7	7	7	7	7	7	7	7	7	8	8	86
H. BERGSTROM 4-M23			SWSW 23-163-83	F#: 7202	SOW: WI	C-O: 78810	C-W: 427594	C-G: 2468	COMP: 11/19/1979				
T. DRANGSHOLT 12-P26			SESE 26-163-83	F#: 7597	SOW: AL	C-O: 41947	C-W: 1112600	C-G: 235	COMP: 4/16/1980				
R&LU: 1494	112 30	95 28	115 31	116 30	124 31	144 28	162 31	149 31	128 30	118 29	119 30	111 31	1493
Spacing: U	5042	4535	4748	5004	5190	5040	5035	5045	4843	4642	4784	4838	58746
	6	5	6	6	7	8	9	8	7	6	6	6	80
T. DRANGSHOLT 13-O26			SWSE 26-163-83	F#: 7598	SOW: PNA	C-O: 217	C-W: 5695	C-G: 0	COMP: 4/15/1980				
E. PEARSON 8-O22			SWSE 22-163-83	F#: 7599	SOW: AL	C-O: 77557	C-W: 486983	C-G: 255	COMP: 4/14/1980				
R&LU: 1400	122 31	112 28	118 31	122 30	127 31	126 30	117 31	114 31	113 30	111 29	105 30	108 31	1395
Spacing: U	2806	2513	2816	2651	2654	2814	2552	2558	2500	2389	2451	2508	31212
	6	6	6	6	7	7	6	6	6	6	6	6	74
BERGSTROM 2			NWNE 23-163-83	F#: 7719	SOW: WI	C-O: 10449	C-W: 155874	C-G: 0	COMP: 7/1/1980				
BERGSTROM 3			SENE 23-163-83	F#: 7720	SOW: AL	C-O: 110399	C-W: 444288	C-G: 2299	COMP: 7/19/1980				
R&LU: 4522	393 31	358 28	380 30	368 30	389 31	391 30	400 31	362 31	361 30	365 30	386 30	362 31	4515
Spacing: U	2027	1815	1897	1894	1759	1755	1638	1919	1875	1853	1853	1904	22189
	21	19	20	20	21	21	21	19	19	19	20	19	239
EDWIN ENGSTROM 5			NESW 24-163-83	F#: 7836	SOW: SI	C-O: 29557	C-W: 964101	C-G: 189	COMP: 11/16/1980				
R&LU: 0	0 0	0 0	0 0	0 0	0 0	0 0	0 0	0 0	0 0	0 0	0 0	0 0	0
Spacing: U	0	0	0	0	0	0	0	0	0	0	0	0	0
	0	0	0	0	0	0	0	0	0	0	0	0	0
NELSON 5			SESE 23-163-83	F#: 12000	SOW: AL	C-O: 169787	C-W: 977379	C-G: 3494	COMP: 8/16/1986				
R&LU: 7463	606 31	537 28	606 31	578 30	603 31	582 30	604 31	653 31	652 30	693 30	669 30	676 31	7459
Spacing: U	6861	6377	7200	6928	7236	7673	7156	7223	7059	6972	6973	7107	84765
	32	28	32	31	32	31	32	35	35	37	35	36	396
E. J. FELAND 25-15			NESW 25-163-83	F#: 13047	SOW: AL	C-O: 54931	C-W: 495755	C-G: 1260	COMP: 12/9/1990				
R&LU: 1727	128 31	121 28	139 31	105 30	112 31	99 28	174 31	164 31	162 30	150 29	180 30	190 31	1724
Spacing: U	3852	3448	3865	3664	3799	3759	3911	3920	3832	3674	3660	3747	45131
	7	6	7	6	6	5	9	9	9	8	10	10	92
TIDAL PEARSON 9H			NENE 22-163-83	F#: 13679	SOW: AL	C-O: 55426	C-W: 908883	C-G: 640	COMP: 8/10/1994				
R&LU: 4026	367 31	310 28	327 31	368 30	344 31	343 30	348 31	338 31	337 30	302 30	319 30	313 31	4016
Spacing: U	9356	7573	8486	8672	9679	10263	10191	10213	9984	9287	9288	9059	112051
	19	16	17	20	18	18	18	18	18	16	17	17	212
TIDAL DRANGSHOLT 14H			NENE 26-163-83	F#: 13683	SOW: AL	C-O: 208985	C-W: 503933	C-G: 6411	COMP: 8/25/1994				
R&LU: 11229	1059 31	917 28	983 31	936 30	1012 31	984 30	1021 31	948 31	935 30	890 30	742 30	794 31	11221
Spacing: U	8057	7405	7305	7031	7742	8707	8117	8136	7875	7804	7124	7535	92838
	56	49	52	50	54	52	54	50	50	47	39	42	595
TIDAL H. BERGSTROM 5H			NESW 23-163-83	F#: 13706	SOW: AL	C-O: 131054	C-W: 530905	C-G: 4940	COMP: 10/11/1994				
R&LU: 8167	664 31	565 28	648 31	524 30	515 31	497 30	243 30	1016 31	913 30	869 30	838 30	871 31	8163
Spacing: U	7486	6147	6888	6204	7079	7507	5878	11271	10181	10056	10061	10275	99033
	35	30	34	28	27	26	13	54	48	46	44	46	431
TIDAL PEARSON 10 H			SENE 22-163-83	F#: 13710	SOW: AL	C-O: 78105	C-W: 1101309	C-G: 665	COMP: 10/30/1994				
R&LU: 3575	301 31	299 27	291 31	272 30	302 31	302 30	333 31	323 31	287 30	290 30	307 30	261 31	3568
Spacing: U	10289	9708	10951	10539	10146	10760	10191	10213	9605	9486	9488	10275	121651
	16	16	15	14	16	16	18	17	15	15	16	14	188
TIDAL DRANGSHOLT 15H			NWNE 26-163-83	F#: 13714	SOW: AL	C-O: 135802	C-W: 212998	C-G: 5408	COMP: 11/18/1994				
R&LU: 9986	906 31	822 28	936 31	891 30	949 31	900 30	934 31	867 31	675 30	644 30	622 30	834 31	9980
Spacing: U	3040	2653	2971	2860	3026	3200	2985	2990	2898	2866	2863	2998	35350
	48	44	50	47	50	48	50	46	36	34	33	44	530

Operator-Lease	Jan	Feb	Mar	Apr	May	Jun	Jul	Aug	Sep	Oct	Nov	Dec	2005 Total
TIDAL H. BERGSTROM 6H			NESW 23-163-83	F#: 13728	SOW: AL	C-O: 91745	C-W: 610713	C-G: 3160	COMP: 12/4/1994				
R&LU: 6694	609 31	549 28	630 31	558 30	624 31	603 30	591 31	547 31	545 30	518 30	456 27	460 29	6690
Spacing: U	8314	8376	9387	9033	8992	9537	9378	9398	9188	8364	7590	8169	105726
	32	29	33	30	33	32	31	29	29	27	24	24	353
TIDAL DRANGSHOLT 16H			NENE 26-163-83	F#: 13736	SOW: AL	C-O: 138316	C-W: 323842	C-G: 5470	COMP: 12/17/1994				
R&LU: 8056	695 31	674 28	747 31	712 30	741 31	725 30	751 31	536 31	534 30	659 30	634 30	644 31	8052
Spacing: U	4990	4782	4748	4569	5307	5297	4938	4955	4843	4785	4782	4892	58888
	37	36	40	38	39	38	40	28	28	35	34	34	427
O. BERGSTROM 5			SWNW 23-163-83	F#: 13825	SOW: AL	C-O: 87557	C-W: 266370	C-G: 4387	COMP: 9/15/1995				
R&LU: 8464	757 31	685 28	725 31	674 30	683 30	721 30	731 31	700 31	698 30	706 30	666 29	707 31	8453
Spacing: U	3280	2974	3333	3192	3149	3574	3298	3199	3128	3089	2928	3121	38265
	40	36	38	36	36	38	39	37	37	37	35	37	446
ENGSTROM 7			NESW 24-163-83	F#: 13837	SOW: AL	C-O: 74689	C-W: 90422	C-G: 3523	COMP: 10/4/1995				
R&LU: 6797	609 31	576 28	577 31	550 30	589 31	554 29	591 31	577 31	574 30	544 30	527 30	526 31	6794
Spacing: U	1924	1721	1031	991	1060	1096	1049	1058	981	969	970	1031	13881
	32	31	31	29	31	29	31	31	30	29	28	28	360
ENGSTROM 6			NESW 24-163-83	F#: 13838	SOW: AL	C-O: 60388	C-W: 123107	C-G: 2817	COMP: 10/2/1995				
R&LU: 2710	249 31	235 28	208 31	197 30	239 31	223 29	239 31	255 31	257 30	200 29	196 30	210 31	2708
Spacing: U	1402	1257	1360	1307	1524	1570	1506	1652	1614	1252	1275	1311	17030
	13	12	11	10	13	12	13	14	14	11	10	11	144
DRANGSHOLT 17			NENW 26-163-83	F#: 13856	SOW: AL	C-O: 55637	C-W: 190245	C-G: 887	COMP: 10/21/1995				
R&LU: 4648	441 31	419 21	416 31	396 30	434 31	416 30	432 31	338 31	336 30	341 30	329 30	346 31	4644
Spacing: U	2625	1771	2713	2610	2654	2896	2701	2630	2571	2692	2635	2697	31195
	23	22	22	21	23	22	23	18	18	18	17	18	245
PEARSON 11			SWNE 22-163-83	F#: 13864	SOW: AL	C-O: 65518	C-W: 817534	C-G: 694	COMP: 11/4/1995				
R&LU: 4883	559 31	370 28	454 31	425 30	376 31	376 30	388 31	377 31	370 30	374 30	397 30	401 31	4867
Spacing: U	11380	10612	11512	11081	10146	10756	10501	10522	10132	10004	10008	10424	127078
	30	20	24	23	20	20	21	20	20	20	21	21	260
HMU D18			NENW 26-163-83	F#: 14448	SOW: AL	C-O: 217467	C-W: 214380	C-G: 4596	COMP: 10/5/1996				
R&LU: 24258	2258 31	1995 28	2233 31	2127 30	2224 31	2146 30	2225 31	2065 31	1727 30	1644 30	1754 30	1842 31	24240
Spacing: U	4836	4401	4697	4520	4814	5106	4762	4771	4890	4835	4881	4999	57512
	120	106	118	113	118	114	118	109	92	87	93	98	1286
HMU OB6			SENW 23-163-83	F#: 14492	SOW: AL	C-O: 85184	C-W: 502334	C-G: 4137	COMP: 10/29/1996				
R&LU: 6884	612 31	559 28	652 31	603 30	642 31	553 30	566 31	468 26	549 30	555 30	553 30	564 31	6876
Spacing: U	8824	7903	9504	9064	9397	9603	8956	7623	9145	9031	8663	8869	106582
	32	30	35	32	34	29	30	25	29	29	29	30	364
ZARGON HMU BERGSTROM 4			SENE 23-163-83	F#: 15524	SOW: AL	C-O: 37898	C-W: 158030	C-G: 2010	COMP: 2/11/2004				
R&LU: 16514	1459 31	1201 28	1457 31	1387 30	1210 31	1382 30	1432 31	1331 31	1543 30	1463 30	1289 30	1354 31	16508
Spacing: U	5457	5631	6593	6344	6524	8388	7823	7840	6415	6325	5123	5246	77709
	77	64	77	74	64	73	76	71	82	78	68	72	876
ZARGON HMU NELSON 6			NESE 23-163-83	F#: 15662	SOW: AL	C-O: 43323	C-W: 75757	C-G: 2297	COMP: 11/9/2004				
R&LU: 33459	4076 31	3460 28	3523 31	3035 27	3265 30	2747 30	2738 31	2541 31	2271 30	1991 30	1927 30	1921 31	33495
Spacing: U	4912	5086	5530	4825	5319	6448	6179	6189	6128	6044	6053	6279	68992
	216	183	187	161	173	146	145	135	120	106	102	102	1776
ZARGON HMU DRANGSHOLT 19HZ			NENE 26-163-83	F#: 15711	SOW: AL	C-O: 15908	C-W: 10513	C-G: 843	COMP: 6/30/2005				
R&LU: 15889					178 1	3524 31	2737 31	2428 30	2515 30	2200 30	2326 31	15908	
Spacing: U					0	2388	2588	1920	734	1421	1462	10513	
					9	187	145	129	133	117	123	843	
Unit Totals: Oil	21631	18927	20873	18918	19344	18811	22809	21303	20284	19661	19261	19873	241695
Wells: 69 Wtr	201324	179171	201289	190849	191398	201021	193317	195761	191475	182162	180554	201527	2309848
Gas	1144	1006	1106	1007	1025	996	1210	1128	1077	1043	1021	1053	12816

Operator-Lease	Jan	Feb	Mar	Apr	May	Jun	Jul	Aug	Sep	Oct	Nov	Dec	2005 Total
Pool Totals: Oil	22106	19335	21321	19302	19792	19184	23339	21781	20554	20128	19714	20294	246850
Wells: 89 Wtr	202864	181202	203163	192832	193491	202889	195615	197886	193311	184071	182730	203626	2333680
Gas	1144	1006	1106	1007	1025	996	1210	1128	1077	1043	1021	1053	12816
HALEY - RED RIVER													
LUFF EXPLORATION COMPANY													
JETT 1-28			NENW 28-129-101	F#: 5402	SOW: PNA	C-O: 173548	C-W: 185578	C-G: 79084	COMP: 6/28/1974				
HANSEN 1-21			SWSE 21-129-101	F#: 7922	SOW: AL	C-O: 93887	C-W: 59647	C-G: 108331	COMP: 10/3/1980				
R&LU: 18313	1994 31	1553 23	1886 31	1717 30	1240 19	1624 30	1558 31	1411 31	1368 30	1405 31	1305 30	1311 31	18372
Spacing: ICO	1516	1236	1518	1403	1048	1365	1274	1175	1115	1100	1043	1073	14866
	2828	2201	2675	2435	1758	2303	2209	2002	1940	1992	1850	1860	26053
Pool Totals: Oil	1994	1553	1886	1717	1240	1624	1558	1411	1368	1405	1305	1311	18372
Wells: 2 Wtr	1516	1236	1518	1403	1048	1365	1274	1175	1115	1100	1043	1073	14866
Gas	2828	2201	2675	2435	1758	2303	2209	2002	1940	1992	1850	1860	26053
HALLIDAY - DUPEROW													
LADD PETROLEUM CORP.													
MCNAMARA 1-7			SENE 7-144-92	F#: 7346	SOW: PNA	C-O: 2584	C-W: 4892	C-G: 691	COMP: 10/8/1980				
TEXACO INC.													
HALLIDAY 16-6			SENE 16-144-92	F#: 9080	SOW: PNA	C-O: 32464	C-W: 21463	C-G: 35872	COMP: 3/3/1982				
TIPPERARY OIL & GAS CORPORATION													
MCNAMARA 1-8			SWSW 8-144-92	F#: 5887	SOW: PNA	C-O: 246982	C-W: 83028	C-G: 81919	COMP: 9/23/1976				
HAMLET - BAKKEN													
GALAXY OIL CO.													
BEKKEDAHL 44-25			SESE 25-160-96	F#: 12825	SOW: AL	C-O: 17119	C-W: 14898	C-G: 12727	COMP: 5/19/1996				
R&LU: 1293	100 16	100 20	111 25	81 17	94 18	102 19	100 19	113 23	95 23	82 17	92 20	117 22	1187
Spacing: SE	0	0	0	0	0	0	0	0	0	0	0	0	0
	90	91	99	73	84	92	90	102	86	74	83	106	1070
HAMLET - DUPEROW													
CONSOLIDATED OIL & GAS, INC.													
CHARLEY MYHRE ET AL 1			NESE 35-160-96	F#: 5009	SOW: PNA	C-O: 3973	C-W: 7990	C-G: 0	COMP: 4/12/1971				
HAMLET - MADISON													
CITATION OIL & GAS CORP.													
OLSON 24-1			SWNE 24-160-96	F#: 10214	SOW: AL	C-O: 272797	C-W: 642304	C-G: 233015	COMP: 8/12/1983				
R&LU: 4403	586 31	537 28	559 31	141 8	0 0	0 0	386 19	384 31	446 30	516 31	390 24	573 31	4518
Spacing: NE	2506	2441	2671	944	0	0	2926	3711	3280	2728	1700	2715	25622
	589	563	583	164	0	0	398	574	497	414	312	436	4530
VATNE 24-1			NWSE 24-160-96	F#: 10435	SOW: AL	C-O: 248989	C-W: 490711	C-G: 235490	COMP: 7/21/1984				
R&LU: 5020	364 24	37 4	421 31	438 30	490 31	490 30	435 27	498 31	467 30	444 31	453 30	530 31	5067
Spacing: SE	1872	259	2715	2277	2258	2224	1853	2261	2082	2015	2107	2377	24300
	271	32	434	419	480	495	446	402	323	271	357	373	4303
CONDOR PETROLEUM, INC.													
NYGAARD 41-35			NENE 35-160-96	F#: 11908	SOW: PNA	C-O: 45418	C-W: 204641	C-G: 36740	COMP: 2/1/1988				
GALAXY OIL CO.													
BEKKEDAHL 44-25			SESE 25-160-96	F#: 12825	SOW: PNA	C-O: 1557	C-W: 10775	C-G: 501	COMP: 7/27/1996				
MARSHA AZAR													
SULLIVAN 23-1			SENE 23-160-96	F#: 2759	SOW: AL	C-O: 87957	C-W: 31440	C-G: 12706	COMP: 9/23/1981				
R&LU: 2168	242 31	235 28	221 31	235 30	234 31	219 30	38 7	311 31	259 30	176 26	28 2	0 0	2198
Spacing: NW	109	99	99	94	105	103	18	91	118	61	0	0	897
	0	0	0	0	0	0	0	0	0	0	0	0	0
NANCE PETROLEUM CORPORATION													
VATNE ET AL 1			NWSW 24-160-96	F#: 5535	SOW: AL	C-O: 636678	C-W: 502755	C-G: 550620	COMP: 2/20/1975				
R&LU: 10260	1000 31	911 28	996 31	771 28	840 31	737 29	810 31	864 31	806 30	850 31	827 30	855 31	10267
Spacing: SW	1984	2006	1906	1747	1850	1529	1907	1660	1675	1601	1706	1731	21302
	845	886	1018	682	702	653	719	668	769	771	635	623	8971

Operator-Lease	Jan	Feb	Mar	Apr	May	Jun	Jul	Aug	Sep	Oct	Nov	Dec	2005 Total
TOFTE 1 SWD			NWNE 24-160-96	F#: 5610	SOW: PNA	C-O: 41176	C-W: 175649	C-G: 38745	COMP: 6/29/1975				
HOWARD 1			NWN 24-160-96	F#: 5628	SOW: AL	C-O: 405571	C-W: 528002	C-G: 403907	COMP: 6/13/1975				
R&LU: 8702	643 31	579 28	446 15	732 30	779 31	791 30	797 31	822 31	792 30	840 31	776 30	769 30	8766
Spacing: NW	1499	1415	821	2157	1979	1899	2019	2070	2199	2138	2049	1804	22049
	587	480	240	592	578	660	696	649	821	793	625	556	7277
MOORE 31-23HR			NWNE 23-160-96	F#: 5667	SOW: AL	C-O: 201071	C-W: 645764	C-G: 183826	COMP: 8/9/1975				
R&LU: 4165	380 31	324 28	357 31	338 30	341 31	352 30	362 31	342 31	324 30	354 31	330 30	354 31	4158
Spacing: NE	1607	1565	1638	1603	1661	1708	1691	1689	1654	1691	1626	1729	19862
	372	336	372	360	372	360	372	372	360	360	360	372	4368
NYGAARD 33-23			NWSE 23-160-96	F#: 5925	SOW: AL	C-O: 130870	C-W: 429314	C-G: 118736	COMP: 2/6/1977				
R&LU: 2371	27 20	18 27	201 27	215 30	255 31	259 30	251 31	253 31	254 30	247 30	199 25	249 31	2428
Spacing: SE	383	500	1369	1147	1163	1107	1067	1150	1047	1112	916	1074	12035
	96	162	174	180	186	180	186	186	180	186	144	186	2046
Pool Totals: Oil	3242	2641	3201	2870	2939	2848	3079	3474	3348	3427	3003	3330	37402
Wells: 10 Wtr	9960	8285	11219	9969	9016	8570	11481	12632	12055	11346	10104	11430	126067
Gas	2760	2459	2821	2397	2318	2348	2817	2851	2950	2795	2433	2546	31495

HAMLET - WINNIPEGOSIS

CONDOR PETROLEUM, INC.

NYGAARD 41-35 NENE 35-160-96 F#: 11908 SOW: PNA C-O: 14851 C-W: 34278 C-G: 31480 COMP: 2/13/1986

HANKS - MADISON

BONRAY ENERGY CORP.

FISCHER 34-18 SWSE 18-159-102 F#: 8316 SOW: PNA C-O: 36228 C-W: 182884 C-G: 1694 COMP: 4/24/1981

HANSON - DUPEROW

PETRO-HUNT, L.L.C.

HANSEN 5D-3-1 SWSE 5-159-96 F#: 14864 SOW: PNA C-O: 3015 C-W: 21967 C-G: 5520 COMP: 9/12/1998

HARAM - MADISON

CITATION OIL & GAS CORP.

TREND SKAADEN 43-28 1 NESE 28-163-77 F#: 11448 SOW: PNA C-O: 107386 C-W: 4921933 C-G: 26677 COMP: 4/12/1985

TREND SIVERTSON 14-27 1 SWSW 27-163-77 F#: 11531 SOW: TA C-O: 73806 C-W: 2387029 C-G: 22552 COMP: 6/12/1985

TREND HEARONEMUS 23-21 1 NESW 21-163-77 F#: 11962 SOW: AL C-O: 143264 C-W: 4063515 C-G: 25241 COMP: 3/28/1986

R&LU: 3121 334 31 312 28 235 22 320 30 325 31 292 28 328 31 313 31 319 30 261 31 85 30 15 13 3139

Spacing: NESW 29360 26300 20900 28250 29250 27000 29350 29400 28450 27350 15700 4850 296160

155 140 110 150 155 140 155 155 150 155 150 39 1654

HAAKENSTAD 22-21 1 SENW 21-163-77 F#: 12247 SOW: AL C-O: 110809 C-W: 4534296 C-G: 24877 COMP: 10/23/1987

R&LU: 4356 397 31 347 28 377 31 345 30 382 31 378 30 386 31 362 31 386 30 366 31 126 15 406 31 4258

Spacing: SENW 30960 27700 31000 30000 30800 29900 30900 30950 29950 30600 15050 31000 348810

93 84 93 90 93 90 93 93 90 93 45 93 1050

MADSEN-JOHNSON 33-21 1 NWSE 21-163-77 F#: 12252 SOW: AL C-O: 191700 C-W: 2747564 C-G: 51690 COMP: 10/30/1987

R&LU: 5178 463 31 416 28 450 31 434 30 444 31 424 30 434 31 426 31 440 30 412 31 371 30 399 31 5113

Spacing: NWSE 14260 12880 14260 13800 14200 13750 14260 14260 13800 14060 13800 14260 167590

186 168 186 180 186 180 186 186 180 186 180 93 2097

MOEN TRUST 43-21 2 NESE 21-163-77 F#: 12353 SOW: AL C-O: 158841 C-W: 10229460 C-G: 37089 COMP: 3/12/1988

R&LU: 4718 470 31 326 23 428 31 379 30 407 31 414 30 364 29 404 31 416 30 379 31 390 30 423 31 4800

Spacing: NESE 61946 45050 62000 59524 61254 58021 55113 57967 56767 57833 57000 58900 691375

187 152 187 204 187 180 162 171 165 171 165 171 2102

HEARONEMUS 24-21 2 SESW 21-163-77 F#: 12367 SOW: AL C-O: 94560 C-W: 2190777 C-G: 43801 COMP: 3/22/1988

R&LU: 2746 232 31 228 28 216 31 232 30 233 30 234 28 258 31 256 31 256 30 230 31 244 30 248 31 2867

Spacing: SESW 12400 11200 12400 12000 11530 11400 12400 12400 12000 12100 12000 12400 144230

155 140 155 150 150 140 155 155 150 155 150 93 1748

HAAKENSTAD 11-21 2 NWN 21-163-77 F#: 12368 SOW: AL C-O: 124294 C-W: 3239787 C-G: 56874 COMP: 3/15/1988

R&LU: 3940 250 21 373 28 385 31 371 30 386 31 364 30 365 31 330 28 379 30 321 29 292 23 195 18 4011

Spacing: NWNW 13240 17920 19840 19200 19820 19000 19840 17920 19220 17660 14530 11440 209630

105 140 155 150 155 150 155 140 150 145 115 90 1650

HARAM - MADISON

Annual Production by Well: 223

223

Operator-Lease	Jan	Feb	Mar	Apr	May	Jun	Jul	Aug	Sep	Oct	Nov	Dec	2005 Total
MADSEN-JOHNSON 34-21	2		SWSE	21-163-77	F#: 12380	SOW: TA	C-O: 77421	C-W: 2494700	C-G: 27135	COMP: 4/18/1988			
R&LU: 0	0 0	0 0	0 0	0 0	0 0	0 0	0 0	0 0	0 0	0 0	0 0	0 0	0
Spacing: SWSE	0	0	0	0	0	0	0	0	0	0	0	0	0
	0	0	0	0	0	0	0	0	0	0	0	0	0
MOEN TRUST 42-21	3		SENE	21-163-77	F#: 12382	SOW: AL	C-O: 192732	C-W: 5710690	C-G: 47458	COMP: 4/30/1988			
R&LU: 4988	470 31	396 28	489 31	311 23	438 31	414 30	376 30	435 31	476 30	408 31	421 30	438 31	5072
Spacing: SENE	29424	26050	29450	21676	29096	26779	27737	28983	28383	28917	28500	29450	334445
	185	184	185	156	185	180	168	170	165	170	165	170	2083
MADSEN-JOHNSON 32-28	3		SWNE	28-163-77	F#: 12390	SOW: AL	C-O: 130582	C-W: 7567978	C-G: 43718	COMP: 5/1/1988			
R&LU: 4219	321 25	276 24	310 24	390 30	401 31	380 30	381 31	377 31	295 23	273 22	401 30	341 27	4146
Spacing: SWNE	27622	27160	28193	33900	34580	32967	33770	34072	26372	26982	33170	29562	368350
	96	96	96	120	125	120	125	125	93	102	125	68	1291
HAAKENSTAD 14-16	4		SWSW	16-163-77	F#: 12465	SOW: TA	C-O: 82973	C-W: 2362929	C-G: 33980	COMP: 7/23/1988			
R&LU: 0	0 0	0 0	0 0	0 0	0 0	0 0	0 0	0 0	0 0	0 0	0 0	0 0	0
Spacing: SWSW	0	0	0	0	0	0	0	0	0	0	0	0	0
	0	0	0	0	0	0	0	0	0	0	0	0	0
MADSEN-JOHNSON 21-28	5		NENW	28-163-77	F#: 12466	SOW: AL	C-O: 111335	C-W: 5001297	C-G: 41254	COMP: 7/21/1988			
R&LU: 3946	321 25	276 24	287 24	391 30	370 31	351 30	367 31	377 31	295 23	199 16	321 28	315 27	3870
Spacing: NENW	20838	20490	21707	26100	27170	26433	27630	27878	21578	15818	25330	24188	285160
	96	96	96	120	123	120	123	123	91	74	115	67	1244
MADSEN-JOHNSON 31-28	4		NWNE	28-163-77	F#: 13026	SOW: TA	C-O: 56639	C-W: 2828937	C-G: 30316	COMP: 11/16/1990			
R&LU: 0	0 0	0 0	0 0	0 0	0 0	0 0	0 0	0 0	0 0	0 0	0 0	0 0	0
Spacing: NWNE	0	0	0	0	0	0	0	0	0	0	0	0	0
	0	0	0	0	0	0	0	0	0	0	0	0	0
HAAKENSTAD 12-21	5		SWNW	21-163-77	F#: 13136	SOW: TA	C-O: 13521	C-W: 316031	C-G: 28948	COMP: 3/29/1991			
R&LU: 0	0 0	0 0	0 0	0 0	0 0	0 0	0 0	0 0	0 0	0 0	0 0	0 0	0
Spacing: SWNW	0	0	0	0	0	0	0	0	0	0	0	0	0
	0	0	0	0	0	0	0	0	0	0	0	0	0
HAAKENSTAD 21-21	3		NENW	21-163-77	F#: 13138	SOW: TA	C-O: 98	C-W: 13655	C-G: 0	COMP: 4/7/1991			
R&LU: 0	0 0	0 0	0 0	0 0	0 0	0 0	0 0	0 0	0 0	0 0	0 0	0 0	0
Spacing: NENW	0	0	0	0	0	0	0	0	0	0	0	0	0
	0	0	0	0	0	0	0	0	0	0	0	0	0
PATRICK PETROLEUM CO.													
SIVERTSON 1-20			SENE	20-163-77	F#: 12575	SOW: PNA	C-O: 855	C-W: 9349	C-G: 0	COMP: 3/4/1989			
Pool Totals: Oil	3258	2950	3177	3173	3386	3251	3259	3280	3262	2849	2651	2780	37276
Wells: 17 Wtr	240050	214750	239750	244450	257700	245250	251000	253830	236520	231320	215080	216050	2845750
Gas	1258	1200	1263	1320	1359	1300	1322	1318	1234	1251	1210	884	14919
HARDING - MADISON													
BILL BARRETT CORPORATION													
DANIELSON 1-32			SWSW	32-151-104	F#: 11713	SOW: AL	C-O: 403225	C-W: 1237995	C-G: 427949	COMP: 12/19/1985			
R&LU: 6709	709 31	621 28	682 31	288 12	0 0	668 27	711 31	927 31	398 30	632 30	655 30	706 31	6997
Spacing: SW*	5107	4583	5199	1342	0	3328	5018	5082	4828	4980	4881	5289	49637
	1202	1174	1282	274	21	1112	1282	1143	1133	1146	1156	1182	12107
KARST 1-5X			N2NW	5-150-104	F#: 13357	SOW: AL	C-O: 378129	C-W: 248945	C-G: 283055	COMP: 6/17/1992			
R&LU: 13819	1365 31	1166 28	1240 27	1217 30	1221 31	1169 30	1185 31	1390 31	874 30	1121 31	1066 30	1090 31	14104
Spacing: NW	2299	1910	2028	1943	2010	2221	2043	1936	2309	2217	1926	1820	24662
	1398	1294	1281	936	1285	1102	1432	1390	1226	1214	1141	1191	14890
BUXBAUM 1-6			NENE	6-150-104	F#: 13431	SOW: AL	C-O: 258301	C-W: 295298	C-G: 259541	COMP: 12/15/1992			
R&LU: 7777	631 19	559 28	615 31	316 17	311 7	889 22	203 12	1432 30	705 30	887 31	758 30	711 31	8017
Spacing: NE	1413	1600	1661	938	587	1871	791	2710	2158	2012	1860	1860	19461
	573	713	866	316	226	509	152	1052	969	1040	981	1029	8426

Operator-Lease	Jan	Feb	Mar	Apr	May	Jun	Jul	Aug	Sep	Oct	Nov	Dec	2005 Total
WEST 1-31			SESE 31-151-104	F#: 13561	SOW: AL	C-O: 61422	C-W: 187472	C-G: 65656	COMP: 10/14/1993				
R&LU: 4880	354 31	355 28	364 31	375 29	419 31	359 29	178 15	592 28	541 30	474 31	437 30	457 31	4905
Spacing: SE	1328	1187	1219	1218	1319	1116	541	1911	1549	1469	1339	1411	15607
	66	60	66	62	66	62	32	60	64	66	64	66	734
ANDREWS 1-5			NWNE 5-150-104	F#: 13576	SOW: AL	C-O: 104653	C-W: 139049	C-G: 100725	COMP: 11/29/1993				
R&LU: 3721	368 24	301 28	292 31	287 30	306 31	283 30	231 20	590 31	272 30	317 31	257 30	267 31	3771
Spacing: NE	538	584	832	731	746	630	481	962	752	805	595	533	8189
	193	190	214	158	245	235	158	178	206	171	180	191	2319
DANIELSON 3-32			NWSE 32-151-104	F#: 13707	SOW: AL	C-O: 333019	C-W: 219089	C-G: 203168	COMP: 12/6/1994				
R&LU: 16932	1681 31	1516 28	1627 31	1508 30	1519 31	1493 30	1551 31	1437 29	1205 23	1388 31	1303 30	696 22	16924
Spacing: SE	2490	1941	2378	3390	1576	1528	1723	1485	1058	2027	3251	2018	24865
	720	674	736	830	925	854	810	678	541	576	614	337	8295
DANIELSON 2-32			SWSW 32-151-104	F#: 13708	SOW: AL	C-O: 217222	C-W: 86364	C-G: 143240	COMP: 9/14/1996				
R&LU: 11974	1236 31	1056 28	619 13	1168 30	1059 28	1131 30	1124 31	1113 31	8 2	1235 28	1187 30	1158 31	12094
Spacing: SW*	2169	1410	755	1741	1609	1394	1208	2649	147	2748	3462	3506	22798
	910	830	364	575	760	721	807	776	9	811	876	932	8371
KLEIN 23-33			NESW 33-151-104	F#: 13823	SOW: AL	C-O: 19444	C-W: 33020	C-G: 19357	COMP: 2/9/1996				
R&LU: 0	0 0	0 0	0 0	0 0	0 0	0 0	0 0	0 0	0 0	0 0	0 0	0 0	0
Spacing: SW	0	0	0	0	0	0	0	0	0	0	0	0	0
	0	0	0	0	0	0	0	0	0	0	0	0	0
FLYNN 31-33			NWNE 33-151-104	F#: 13824	SOW: AL	C-O: 21305	C-W: 105259	C-G: 17064	COMP: 1/26/1996				
R&LU: 1494	151 31	116 28	129 31	117 30	116 31	106 30	111 30	122 29	101 24	143 25	115 30	109 31	1436
Spacing: NE	755	757	795	782	712	668	704	753	616	935	778	735	8990
	40	36	40	39	40	39	39	38	31	33	39	40	454
KARST 13-5			NW S 5-150-104	F#: 15433	SOW: AL	C-O: 8425	C-W: 37805	C-G: 2455	COMP: 9/22/2003				
R&LU: 2573	240 31	210 28	225 31	205 30	210 31	206 30	192 31	241 30	343 30	282 31	250 29	0 0	2604
Spacing: SW	786	729	804	785	770	783	752	1011	1120	1034	869	0	9443
	39	84	93	90	93	90	93	90	90	93	87	0	942
CITATION OIL & GAS CORP.													
MILLER 23-6			NESE 6-150-104	F#: 13509	SOW: AL	C-O: 103915	C-W: 296778	C-G: 84830	COMP: 5/30/1993				
R&LU: 5416	381 20	537 28	303 18	548 30	504 31	440 30	445 31	435 31	411 30	418 31	395 30	415 31	5232
Spacing: SE	1118	2054	1008	2077	1864	1603	1608	1614	1492	1512	1374	1494	18818
	592	904	576	964	923	784	812	733	780	808	761	768	9405
NANCE PETROLEUM CORPORATION													
BRESE 22-32HR			SENE 32-151-104	F#: 13681	SOW: AL	C-O: 84664	C-W: 154908	C-G: 84694	COMP: 9/25/1994				
R&LU: 2385	160 31	159 28	177 31	102 16	224 31	168 30	169 31	114 22	145 16	273 31	315 30	196 25	2202
Spacing: NW	883	794	806	445	1181	891	873	565	517	1167	1690	911	10723
	251	220	251	129	251	243	251	177	111	250	241	197	2572
DANIELSON 32-32			SWNE 32-151-104	F#: 13771	SOW: AL	C-O: 151976	C-W: 184926	C-G: 75984	COMP: 6/26/1995				
R&LU: 8601	772 30	595 26	979 31	859 30	853 31	795 30	817 31	733 30	437 19	235 9	768 30	719 31	8562
Spacing: NE	2118	1900	2667	2340	2325	2274	2325	2078	1167	989	2510	2096	24789
	310	200	310	300	310	300	310	309	165	80	300	310	3204
TENNECO OIL CO.													
MARY ARTZ 1-5-2A			NWNE 5-150-104	F#: 8546	SOW: DRY	C-O: 167	C-W: 0	C-G: 0	COMP: 12/8/1981				
Pool Totals: Oil	8048	7191	7252	6990	6742	7707	6917	9126	5440	7405	7506	6524	86848
Wells: 14 Wtr	21004	19449	20152	17732	14699	18307	18067	22756	17713	21895	24535	21673	237982
Gas	6294	6379	6079	4673	5145	6051	6178	6624	5325	6288	6440	6243	71179
HARDING - RED RIVER													
BILL BARRETT CORPORATION													
DANIELSON 2-32			SWSW 32-151-104	F#: 13708	SOW: TA	C-O: 30443	C-W: 34872	C-G: 30099	COMP: 12/12/1994				
INTOIL, INC.			NWN 5-150-104	F#: 11918	SOW: PNA	C-O: 131483	C-W: 120967	C-G: 157933	COMP: 3/26/1986				

Operator-Lease	Jan	Feb	Mar	Apr	May	Jun	Jul	Aug	Sep	Oct	Nov	Dec	2005 Total
----------------	-----	-----	-----	-----	-----	-----	-----	-----	-----	-----	-----	-----	------------

HARDING - SILURIAN
BILL BARRETT CORPORATION

DANIELSON 2-32 SWSW 32-151-104 F#: 13708 SOW: TA C-O: 10873 C-W: 45325 C-G: 9202 COMP: 11/13/1995

HARDSCRABBLE - BIRDBEAR
ELAND ENERGY, INC.

HABERMEYER 33-13 1 NWSE 13-153-102 F#: 11578 SOW: AL C-O: 54217 C-W: 38907 C-G: 39228 COMP: 8/29/1986
R&LU: 1077 158 31 64 25 92 31 128 30 98 31 62 30 0 0 0 31 154 30 118 31 113 30 108 31 1095
Spacing: SE 211 105 162 183 104 64 0 373 240 180 164 183 1969
33 30 26 26 32 20 0 28 36 38 34 20 323

NANCE PETROLEUM CORPORATION

SKURDAL 3-24 NESE 24-153-102 F#: 11136 SOW: PNA C-O: 3589 C-W: 8006 C-G: 3501 COMP: 10/30/1993
PEDERSON 5-24 NWSW 24-153-102 F#: 11137 SOW: AL C-O: 8279 C-W: 4849 C-G: 10790 COMP: 4/1/2005
R&LU: 8113 699 31 1248 30 1150 31 1004 30 1020 31 925 31 918 30 450 31 438 30 427 31 8279
Spacing: SW 0 717 904 645 615 580 541 259 276 312 4849
251 892 967 1087 1765 1726 1748 1012 647 695 10790

RYAN EXPLORATION, INC.

PATCH FEDERAL 1 SESE 14-153-102 F#: 11219 SOW: AL C-O: 47179 C-W: 79833 C-G: 25500 COMP: 5/9/1993
R&LU: 3493 353 31 212 29 178 11 441 30 204 22 167 15 403 31 404 31 384 29 340 31 297 29 19 9 3402
Spacing: SE 200 426 139 574 380 326 576 578 591 551 567 0 4908
112 94 33 217 111 92 189 198 183 143 146 0 1518

TOFTE FEDERAL 1 S2NE 23-153-102 F#: 11459 SOW: PNA C-O: 45065 C-W: 101615 C-G: 22915 COMP: 8/5/1985
Pool Totals: Oil 511 276 969 1817 1452 1233 1423 1329 1456 908 848 554 12776
Wells: 5 Wtr 411 531 301 1474 1388 1035 1191 1531 1372 990 1007 495 11726
Gas 145 124 310 1135 1110 1199 1954 1952 1967 1193 827 715 12631

HARDSCRABBLE - DUPEROW
ELAND ENERGY, INC.

HABERMEYER 33-13 1 NWSE 13-153-102 F#: 11578 SOW: AL C-O: 137064 C-W: 101904 C-G: 86986 COMP: 12/17/1985
R&LU: 3926 629 31 258 25 369 31 510 30 392 31 177 30 0 0 0 31 500 30 388 31 366 30 350 31 3939
Spacing: SE 843 421 647 734 414 245 0 1213 1021 584 535 597 7254
131 121 104 102 127 67 0 93 119 123 112 64 1163

NANCE PETROLEUM CORPORATION

SKURDAL 4-24 SWNE 24-153-102 F#: 11135 SOW: DRY C-O: 0 C-W: 0 C-G: 1184 COMP: 5/16/1985
SKURDAL 3-24 NESE 24-153-102 F#: 11136 SOW: PNA C-O: 29537 C-W: 29241 C-G: 47699 COMP: 12/22/1994
PEDERSON 5-24 NWSW 24-153-102 F#: 11137 SOW: AL C-O: 715576 C-W: 17125 C-G: 586976 COMP: 6/25/1985
R&LU: 3854 1158 31 1009 28 9 8 77 30 72 31 62 30 63 31 54 31 57 30 319 31 310 30 302 31 3492
Spacing: SW 182 178 0 44 56 40 38 34 33 183 195 221 1204
1615 2252 14 55 60 67 109 101 108 718 459 493 6051

ERICKSON 4-25 NWNE 25-153-102 F#: 11678 SOW: PNA C-O: 405054 C-W: 196571 C-G: 361209 COMP: 10/31/1985

RYAN EXPLORATION, INC.

PATCH FEDERAL 1 SESE 14-153-102 F#: 11219 SOW: AL C-O: 120000 C-W: 159064 C-G: 71303 COMP: 7/30/1985
R&LU: 2974 300 31 125 29 151 11 375 30 175 22 142 15 344 31 344 31 327 29 289 31 252 29 17 9 2841
Spacing: SE 200 426 139 574 324 326 576 578 591 551 567 0 4852
96 80 33 185 94 78 161 169 156 121 124 0 1297

Pool Totals: Oil 2087 1392 529 962 639 381 407 398 884 996 928 669 10272
Wells: 6 Wtr 1225 1025 786 1352 794 611 614 1825 1645 1318 1297 818 13310
Gas 1842 2453 151 342 281 212 270 363 383 962 695 557 8511

HARDSCRABBLE - MADISON
NANCE PETROLEUM CORPORATION

SKURDAL 2-24 NENW 24-153-102 F#: 10681 SOW: AL C-O: 257109 C-W: 185992 C-G: 222354 COMP: 7/17/1984
R&LU: 5269 439 31 27 6 599 24 665 30 562 31 477 30 468 31 461 31 446 30 453 31 437 30 450 31 5484
Spacing: NW 513 79 943 1386 1141 960 893 827 850 857 852 805 10106
353 224 440 656 568 508 500 501 521 522 499 469 5761

Operator-Lease	Jan	Feb	Mar	Apr	May	Jun	Jul	Aug	Sep	Oct	Nov	Dec	2005 Total
SKURDAL 4-24			SWNE 24-153-102	F#: 11135	SOW: AL	C-O: 210656	C-W: 117063	C-G: 191556	COMP: 6/12/1985				
R&LU: 5370	562 31	435 28	456 31	461 30	454 31	441 30	447 31	458 31	478 30	475 31	432 30	380 31	5479
Spacing: NE	447	406	393	403	407	393	411	404	488	454	408	416	5030
	401	156	175	265	264	252	260	233	245	256	269	219	2995
SKURDAL 3-24			NESE 24-153-102	F#: 11136	SOW: AL	C-O: 132990	C-W: 111989	C-G: 150626	COMP: 3/11/1985				
R&LU: 3278	306 31	250 28	294 31	278 30	281 31	258 30	273 31	274 31	249 30	238 31	154 18	186 31	3041
Spacing: SE	805	646	662	759	756	673	737	605	635	610	301	396	7585
	639	377	424	406	436	407	431	406	412	418	176	292	4824
SCHMIDT 2-25			SESW 24-153-102	F#: 11679	SOW: PNA	C-O: 76370	C-W: 62547	C-G: 107751	COMP: 1/7/1986				
RONALD M. SANNES													
TENNECO STATE 1-25			NWSW 30-153-101	F#: 11473	SOW: AL	C-O: 27161	C-W: 101383	C-G: 0	COMP: 3/5/1987				
R&LU: 1563	76 6	95 11	126 12	116 13	163 16	119 13	138 17	152 20	178 19	168 23	103 15	129 14	1563
Spacing: SE	392	496	616	643	789	541	789	733	757	860	590	577	7783
	0	0	0	0	0	0	0	0	0	0	0	0	0
RYAN EXPLORATION, INC.													
TOFTE FEDERAL 1			S2NE 23-153-102	F#: 11459	SOW: AL	C-O: 55549	C-W: 142263	C-G: 35740	COMP: 9/16/1985				
R&LU: 2879	277 13	439 14	224 20	257 16	322 19	300 19	213 15	321 18	262 16	242 16	242 17	312 6	3411
Spacing: NE	212	565	1115	819	1063	823	625	920	791	840	918	0	8691
	125	198	102	96	114	135	98	145	118	109	107	0	1347
Pool Totals: Oil	1660	1246	1699	1777	1782	1595	1539	1666	1613	1576	1368	1457	18978
Wells: 6 Wtr	2369	2192	3729	4010	4156	3390	3455	3489	3521	3621	3069	2194	39195
Gas	1518	955	1141	1423	1382	1302	1289	1285	1296	1305	1051	980	14927
HARDSCRABBLE - RED RIVER													
NANCE PETROLEUM CORPORATION													
SKURDAL 6-24			SWSE 24-153-102	F#: 13428	SOW: AL	C-O: 499287	C-W: 90627	C-G: 472601	COMP: 4/15/1994				
R&LU: 24672	2697 31	2115 28	2272 31	2107 30	2111 31	1840 25	2159 26	2271 30	2212 30	1696 25	1148 16	2349 31	24977
Spacing: S2	1906	1296	1865	1865	2063	1659	2037	2183	2086	1635	1055	2260	21910
	2397	1995	2239	2074	1707	1422	1824	2414	2014	1648	707	1658	22099
PANTERRA PETROLEUM													
SKURDAL 1-24			NESE 24-153-102	F#: 9342	SOW: PNA	C-O: 383679	C-W: 139744	C-G: 378674	COMP: 7/8/1982				
Pool Totals: Oil	2697	2115	2272	2107	2111	1840	2159	2271	2212	1696	1148	2349	24977
Wells: 2 Wtr	1906	1296	1865	1865	2063	1659	2037	2183	2086	1635	1055	2260	21910
Gas	2397	1995	2239	2074	1707	1422	1824	2414	2014	1648	707	1658	22099
HARDSCRABBLE - STONEWALL													
NANCE PETROLEUM CORPORATION													
SKURDAL 3-24			NESE 24-153-102	F#: 11136	SOW: DRY	C-O: 370	C-W: 72	C-G: 0	COMP: 3/11/1985				
SKURDAL 6-24			SWSE 24-153-102	F#: 13428	SOW: AL	C-O: 87878	C-W: 2210	C-G: 92443	COMP: 10/28/1997				
R&LU: 6953	713 31	597 28	641 31	594 30	595 31	515 24	609 26	641 30	624 30	478 25	322 15	662 31	6991
Spacing: S2	537	366	0	0	0	0	0	0	0	0	0	0	903
	765	673	754	703	604	487	611	796	686	561	255	590	7485
Pool Totals: Oil	713	597	641	594	595	515	609	641	624	478	322	662	6991
Wells: 2 Wtr	537	366	0	0	0	0	0	0	0	0	0	0	903
Gas	765	673	754	703	604	487	611	796	686	561	255	590	7485
HARTLAND - MADISON													
EARL SCHWARTZ													
RUDIE 1			SWNE 19-157-84	F#: 8578	SOW: PNA	C-O: 33026	C-W: 150313	C-G: 0	COMP: 7/8/1981				
TURTLE MOUNTAIN GAS & OIL, INC.													
RUDIE W.W.D. 2			NENW 19-157-84	F#: 8790	SOW: PNA	C-O: 126	C-W: 3316	C-G: 0	COMP: 8/17/1981				
HAWKEYE - MADISON													
HAWKEYE - MADISON UNIT													
AMERADA HESS CORPORATION													
HAWKEYE-MADISON UNIT E-607			SESE 19-152-95	F#: 948	SOW: TA	C-O: 153154	C-W: 66132	C-G: 0	COMP: 11/23/1955				

Operator-Lease	Jan	Feb	Mar	Apr	May	Jun	Jul	Aug	Sep	Oct	Nov	Dec	2005 Total												
HAWKEYE-MADISON UNIT	F-608		NWSW	20-152-95	F#: 1065	SOW: TA	C-O: 200966	C-W: 43186	C-G: 0	COMP: 3/28/1956															
HAWKEYE-MADISON UNIT	E-621		LT9	6-152-95	F#: 1088	SOW: TA	C-O: 284099	C-W: 89135	C-G: 16924	COMP: 3/25/1956															
HAWKEYE-MADISON UNIT	F-622		LT5	5-152-95	F#: 1114	SOW: TA	C-O: 191699	C-W: 56202	C-G: 0	COMP: 5/3/1956															
HAWKEYE-MADISON UNIT	G-609		SENW	20-152-95	F#: 1143	SOW: TA	C-O: 287174	C-W: 184971	C-G: 0	COMP: 6/20/1956															
HAWKEYE-MADISON UNIT	E-609		SENE	19-152-95	F#: 1156	SOW: PNA	C-O: 460282	C-W: 698164	C-G: 841	COMP: 7/28/1956															
HAWKEYE-MADISON UNIT	D-620		NWSE	6-152-95	F#: 1162	SOW: TAO	C-O: 54250	C-W: 59180	C-G: 0	COMP: 7/6/1956															
HAWKEYE-MADISON UNIT	G-611		SESW	17-152-95	F#: 1181	SOW: PNA	C-O: 271214	C-W: 308263	C-G: 0	COMP: 7/19/1956															
HAWKEYE-MADISON UNIT	F-606		NWN	29-152-95	F#: 1193	SOW: PNA	C-O: 307171	C-W: 363772	C-G: 0	COMP: 9/8/1956															
HAWKEYE-MADISON UNIT	H-612		NWSE	17-152-95	F#: 1200	SOW: PNA	C-O: 233079	C-W: 86586	C-G: 0	COMP: 8/19/1956															
HAWKEYE-MADISON UNIT	E-615		SESE	7-152-95	F#: 1218	SOW: PNA	C-O: 129602	C-W: 31465	C-G: 0	COMP: 9/18/1956															
HAWKEYE-MADISON UNIT	I-613		SENE	17-152-95	F#: 1241	SOW: PNA	C-O: 252758	C-W: 202416	C-G: 0	COMP: 10/7/1956															
HAWKEYE-MADISON UNIT	H-610		NWNE	20-152-95	F#: 1242	SOW: PNA	C-O: 87404	C-W: 47281	C-G: 0	COMP: 11/1/1956															
HAWKEYE-MADISON UNIT	G-603HR		SESW	29-152-95	F#: 1246	SOW: AL	C-O: 396745	C-W: 606073	C-G: 123546	COMP: 10/16/1956															
R&LU: 6667	828	30	615	28	725	31	308	17	863	31	656	30	0	0	0	0	0	0	0	9	1315	30	1167	31	6701
Spacing: U	1930	1767	2472	2618	5483	4916	0	0	0	0	3268	8397	7532	38383											
	684	330	754	379	1173	1078	0	0	0	0	368	1602	1232	7600											
HAWKEYE-MADISON UNIT	E-611		SESE	18-152-95	F#: 1256	SOW: PNA	C-O: 335402	C-W: 188609	C-G: 3707	COMP: 10/15/1956															
HAWKEYE-MADISON UNIT	J-614		NWN	16-152-95	F#: 1277	SOW: PNA	C-O: 102370	C-W: 131238	C-G: 0	COMP: 11/10/1956															
HAWKEYE-MADISON UNIT	F-614		NWN	17-152-95	F#: 1284	SOW: AL	C-O: 1110225	C-W: 1472676	C-G: 140946	COMP: 11/15/1956															
R&LU: 2795	258	31	193	28	274	31	249	30	264	31	218	30	241	31	197	31	183	30	204	31	227	30	289	31	2797
Spacing: U	4666	3783	4832	5385	3964	3814	3823	3641	3665	4198	4174	5813	51758												
	474	557	263	384	335	333	624	408	337	366	341	295	4717												
HAWKEYE-MADISON UNIT	H-608		NWSE	20-152-95	F#: 1285	SOW: TA	C-O: 151280	C-W: 54470	C-G: 0	COMP: 11/16/1956															
HAWKEYE-MADISON UNIT	F-610		NWN	20-152-95	F#: 1289	SOW: TA	C-O: 429632	C-W: 674618	C-G: 0	COMP: 4/1/1957															
HAWKEYE-MADISON UNIT	E-613 HR		SENE	18-152-95	F#: 1295	SOW: AL	C-O: 220758	C-W: 563850	C-G: 280392	COMP: 1/27/1957															
R&LU: 2602	0	0	0	0	2	1	408	28	400	31	282	30	330	31	330	31	258	30	153	19	160	18	304	31	2627
Spacing: U	0	0	24	6931	8678	8388	7804	6907	5961	3903	4550	6912	60058												
	0	0	11	3553	4188	3693	3463	3413	3062	1797	2284	3106	28570												
HAWKEYE-MADISON UNIT	I-615		SESE	8-152-95	F#: 1310	SOW: TA	C-O: 133406	C-W: 106853	C-G: 0	COMP: 12/11/1956															
HAWKEYE-MADISON UNIT	F-616		NWSW	8-152-95	F#: 1312	SOW: PNA	C-O: 416393	C-W: 138947	C-G: 0	COMP: 12/21/1956															
HAWKEYE-MADISON UNIT	G-607		SESW	20-152-95	F#: 1316	SOW: PNA	C-O: 163325	C-W: 201740	C-G: 151	COMP: 2/13/1959															
HAWKEYE-MADISON UNIT	F-604		NWSW	29-152-95	F#: 1317	SOW: PNA	C-O: 99635	C-W: 50636	C-G: 0	COMP: 12/21/1956															
HAWKEYE-MADISON UNIT	F-612		NWSW	17-152-95	F#: 1320	SOW: PNA	C-O: 825386	C-W: 504048	C-G: 0	COMP: 4/30/1957															
HAWKEYE-MADISON UNIT	D-610		NWNE	19-152-95	F#: 1327	SOW: PNA	C-O: 112697	C-W: 206041	C-G: 88	COMP: 4/1/1957															
HAWKEYE-MADISON UNIT	I-603		SESE	29-152-95	F#: 1330	SOW: PNA	C-O: 93478	C-W: 29261	C-G: 0	COMP: 1/30/1957															
HAWKEYE-MADISON UNIT	I-611		SESE	17-152-95	F#: 1331	SOW: TA	C-O: 54485	C-W: 35538	C-G: 0	COMP: 1/20/1957															
HAWKEYE-MADISON UNIT	E-617		SENE	7-152-95	F#: 1360	SOW: PNA	C-O: 598485	C-W: 705137	C-G: 49492	COMP: 3/3/1957															
HAWKEYE-MADISON UNIT	G-613 HR		SENW	17-152-95	F#: 1361	SOW: AL	C-O: 541156	C-W: 1649449	C-G: 260989	COMP: 7/9/1959															
R&LU: 11004	868	31	417	18	243	8	1173	27	409	8	1205	30	1333	31	1365	31	1170	30	544	15	1210	30	1077	31	11014
Spacing: U	12022	6324	2625	14510	4212	14606	13580	12426	11289	6526	14010	12858	124988												
	1761	1468	352	1014	342	1174	1354	1385	1453	637	1155	1170	13265												
HAWKEYE-MADISON UNIT	J-616		NWSW	9-152-95	F#: 1362	SOW: PNA	C-O: 63904	C-W: 67192	C-G: 0	COMP: 2/26/1957															
HAWKEYE-MADISON UNIT	I-617		SENE	8-152-95	F#: 1419	SOW: TA	C-O: 166244	C-W: 79949	C-G: 997	COMP: 6/24/1957															
HAWKEYE-MADISON UNIT	D-616		NWSE	7-152-95	F#: 1421	SOW: TAO	C-O: 161344	C-W: 501137	C-G: 0	COMP: 7/25/1957															
HAWKEYE-MADISON UNIT	I-609		SENE	20-152-95	F#: 1433	SOW: PNA	C-O: 288539	C-W: 745727	C-G: 185301	COMP: 6/9/1957															
HAWKEYE-MADISON UNIT	I-619		SESE	5-152-95	F#: 1474	SOW: PNA	C-O: 42899	C-W: 18191	C-G: 0	COMP: 7/22/1957															
HAWKEYE-MADISON UNIT	H-614		NWNE	17-152-95	F#: 1488	SOW: PNA	C-O: 184284	C-W: 148155	C-G: 0	COMP: 8/22/1957															
HAWKEYE-MADISON UNIT	C-617		SENW	7-152-95	F#: 1504	SOW: PNA	C-O: 452655	C-W: 95493	C-G: 1217	COMP: 9/24/1957															
HAWKEYE-MADISON UNIT	G-617		SENW	8-152-95	F#: 1555	SOW: PNA	C-O: 301836	C-W: 58120	C-G: 0	COMP: 12/1/1958															

Operator-Lease	Jan	Feb	Mar	Apr	May	Jun	Jul	Aug	Sep	Oct	Nov	Dec	2005 Total												
HAWKEYE-MADISON UNIT	H-618		NWNE 8-152-95		F#: 1557	SOW: TA	C-O: 89545	C-W: 27440	C-G: 0	COMP: 11/5/1957															
HAWKEYE-MADISON UNIT	H-616		NWSE 8-152-95		F#: 1558	SOW: PNA	C-O: 566910	C-W: 266380	C-G: 0	COMP: 1/2/1959															
HAWKEYE-MADISON UNIT	D-614		NWNE 18-152-95		F#: 1562	SOW: PNA	C-O: 75736	C-W: 47227	C-G: 0	COMP: 12/2/1957															
HAWKEYE-MADISON UNIT	G-615		SESW 8-152-95		F#: 1568	SOW: PNA	C-O: 817622	C-W: 157211	C-G: 716	COMP: 10/23/1958															
HAWKEYE-MADISON UNIT	F-618 HR		NWN 8-152-95		F#: 1596	SOW: AL	C-O: 765772	C-W: 757778	C-G: 137523	COMP: 12/4/1957															
R&LU: 6020	541	31	415	28	564	31	513	30	499	24	527	30	509	31	548	31	473	30	459	30	493	30	477	31	6018
Spacing: U	2361	1707	1659	1685	1401	1728	1592	1503	1803	1955	213	2170	19777												
	881	689	716	708	573	811	798	866	765	810	752	708	9077												
HAWKEYE-MADISON UNIT	D-618		NWNE 7-152-95		F#: 1601	SOW: PNA	C-O: 165547	C-W: 50154	C-G: 0	COMP: 8/18/1958															
HAWKEYE-MADISON UNIT	D-608		NWSE 19-152-95		F#: 1603	SOW: PNA	C-O: 64929	C-W: 99129	C-G: 0	COMP: 9/18/1958															
HAWKEYE-MADISON UNIT	J-620		NWSW 4-152-95		F#: 1638	SOW: PNA	C-O: 9164	C-W: 5581	C-G: 0	COMP: 1/12/1958															
HAWKEYE-MADISON UNIT	G-619		SESW 5-152-95		F#: 1862	SOW: PNA	C-O: 458063	C-W: 159934	C-G: 734431	COMP: 7/20/1958															
HAWKEYE-MADISON UNIT	E-619		SESE 6-152-95		F#: 2030	SOW: TA	C-O: 139849	C-W: 166874	C-G: 272747	COMP: 6/23/1959															
HAWKEYE-MADISON UNIT	G-601		SESW 32-152-95		F#: 2661	SOW: TAO	C-O: 123021	C-W: 68191	C-G: 1928	COMP: 7/10/1960															
HAWKEYE-MADISON UNIT	B-616		NWSW 7-152-95		F#: 4013	SOW: AL	C-O: 402193	C-W: 679712	C-G: 113198	COMP: 2/8/1966															
R&LU: 0	0	0	0	0	0	0	0	0	0	0	0	0	0	0	0	0	0	0	0	0	0	0	0	0	
Spacing: U	0	0	0	0	0	0	0	0	0	0	0	0	0	0	0	0	0	0	0	0	0	0	0	0	
	0	0	0	0	0	0	0	0	0	0	0	0	0	0	0	0	0	0	0	0	0	0	0	0	
HAWKEYE-MADISON UNIT	E-620HR		NESE 6-152-95		F#: 8090	SOW: TA	C-O: 18804	C-W: 49433	C-G: 124699	COMP: 10/13/1994															
HAWKEYE-MADISON UNIT	F-612X		NWSW 17-152-95		F#: 12214	SOW: AL	C-O: 243362	C-W: 1413046	C-G: 211778	COMP: 1/13/1988															
R&LU: 5746	636	31	56	4	23	1	612	30	675	31	538	29	227	9	522	22	698	29	765	28	742	30	215	10	5709
Spacing: U	6571	656	198	7407	6802	5942	1701	4213	6032	5853	5668	1846	52889												
	1347	211	24	765	769	641	231	616	945	1095	1204	340	8188												
Unit Totals: Oil	3131	1696	1831	3263	3110	3426	2640	2962	2782	2349	4147	3529	34866												
Wells: 52 Wtr	27550	14237	11810	38536	30540	39394	28500	28690	28750	25703	37012	37131	347853												
Gas	5147	3255	2120	6803	7380	7730	6470	6688	6562	5073	7338	6851	71417												
Pool Totals: Oil	3131	1696	1831	3263	3110	3426	2640	2962	2782	2349	4147	3529	34866												
Wells: 52 Wtr	27550	14237	11810	38536	30540	39394	28500	28690	28750	25703	37012	37131	347853												
Gas	5147	3255	2120	6803	7380	7730	6470	6688	6562	5073	7338	6851	71417												
HAWKEYE - RED RIVER																									
AMERADA HESS CORPORATION																									
SWENSON 20-22ST2			SESW 20-152-95		F#: 11110	SOW: SI	C-O: 255585	C-W: 21541	C-G: 2920112	COMP: 1/12/1985															
R&LU: 0	0	0	0	0	0	0	0	0	0	0	5	1	0	0	0	0	0	0	0	0	0	0	0	5	
Spacing: GN2	0	0	0	0	0	0	0	0	0	57	0	0	57												
	0	0	0	0	0	0	19	16	11	100	0	8	154												
HAY CREEK - DUPEROW																									
CITATION OIL & GAS CORP.																									
B. LANGWALD 1			SESW 9-150-104		F#: 12262	SOW: AL	C-O: 53860	C-W: 13149	C-G: 45946	COMP: 7/25/1999															
R&LU: 9271	920	31	802	28	915	31	798	30	763	28	797	28	888	31	756	31	684	30	678	30	632	30	675	31	9308
Spacing: SW	222	233	266	217	240	283	294	296	273	105	133	107	2669												
	821	711	728	734	692	731	715	691	295	469	519	493	7599												
WYOMING RESOURCES CORPORATION																									
YELLOWSTONE 1			NWN 16-150-104		F#: 12648	SOW: AL	C-O: 132648	C-W: 152770	C-G: 99259	COMP: 7/29/1989															
R&LU: 0	0	0	0	0	0	0	0	0	0	0	0	0	0	0	0	0	0	0	0	0	0	0	0	0	
Spacing: NW	0	0	0	0	0	0	0	0	0	0	0	0	0												
	0	0	0	0	0	0	0	0	0	0	0	0	0												
Pool Totals: Oil	920	802	915	798	763	797	888	756	684	678	632	675	9308												
Wells: 2 Wtr	222	233	266	217	240	283	294	296	273	105	133	107	2669												
Gas	821	711	728	734	692	731	715	691	295	469	519	493	7599												

Operator-Lease	Jan	Feb	Mar	Apr	May	Jun	Jul	Aug	Sep	Oct	Nov	Dec	2005 Total
----------------	-----	-----	-----	-----	-----	-----	-----	-----	-----	-----	-----	-----	------------

HAY CREEK - MADISON
WYOMING RESOURCES CORPORATION

YELLOWSTONE 1			NWN 16-150-104	F#: 12648	SOW: AL	C-O: 30527	C-W: 41572	C-G: 24230	COMP: 8/29/2003				
R&LU: 10237	1093 31	833 28	579 22	319 4	181 5	1136 24	1181 31	1041 28	808 30	1119 29	980 30	1012 31	10282
Spacing: NW	1294	1011	370	15	295	2312	2373	1311	1028	1659	1184	1567	14419
	768	822	615	217	107	817	1002	866	772	882	772	899	8539

HAY CREEK - RED RIVER
CITATION OIL & GAS CORP.

B. LANGWALD 1			SESW 9-150-104	F#: 12262	SOW: PNA	C-O: 283175	C-W: 426806	C-G: 331095	COMP: 1/24/1988				
---------------	--	--	----------------	-----------	----------	-------------	-------------	-------------	-----------------	--	--	--	--

HAY DRAW - BAKKEN
BURLINGTON RESOURCES OIL & GAS COMPANY LP

MOI HAY DRAW 42-3H			SENE 3-146-102	F#: 13548	SOW: PNA	C-O: 11119	C-W: 326	C-G: 8196	COMP: 8/13/1993				
MOI HAY DRAW 12-35H			SWNW 35-147-102	F#: 13584	SOW: PNA	C-O: 11020	C-W: 149	C-G: 8875	COMP: 10/7/1993				

NANCE PETROLEUM CORPORATION

HAY DRAW 32-33			SWNE 33-147-102	F#: 12506	SOW: AL	C-O: 44619	C-W: 417	C-G: 38872	COMP: 11/21/1988				
R&LU: 883	130 30	107 27	126 25	124 30	140 31	124 29	89 24	48 5	32 3	20 4	0 0	0 0	940
Spacing: SEC	0	0	0	0	0	0	0	0	0	0	0	0	0
	100	90	80	96	100	96	90	26	13	23	10	0	724

HAY DRAW 33-9HR			NWSE 9-146-102	F#: 13070	SOW: AL	C-O: 90254	C-W: 1084	C-G: 130902	COMP: 2/1/1991				
R&LU: 15145	0 0	648 15	2603 29	1017 18	2355 31	1608 30	1504 31	1421 30	1470 30	1396 31	652 22	868 17	15542
Spacing: E2	0	20	0	0	0	0	0	0	0	0	0	0	20
	0	148	2385	758	1989	1698	1870	1589	2210	1783	905	809	16144

Pool Totals: Oil	130	755	2729	1141	2495	1732	1593	1469	1502	1416	652	868	16482
Wells: 4 Wtr	0	20	0	0	0	0	0	0	0	0	0	0	20
Gas	100	238	2465	854	2089	1794	1960	1615	2223	1806	915	809	16868

HAY DRAW - BIRDBEAR
BURLINGTON RESOURCES OIL & GAS COMPANY LP

MOE 41-32			NENE 32-147-102	F#: 12100	SOW: PNA	C-O: 55009	C-W: 146100	C-G: 103095	COMP: 8/19/1987				
-----------	--	--	-----------------	-----------	----------	------------	-------------	-------------	-----------------	--	--	--	--

MERIDIAN OIL, INC.

MOI 43-29			NESE 29-147-102	F#: 12095	SOW: PNA	C-O: 106	C-W: 980	C-G: 0	COMP: 1/26/1988				
-----------	--	--	-----------------	-----------	----------	----------	----------	--------	-----------------	--	--	--	--

NANCE PETROLEUM CORPORATION

HAY DRAW 31-33			NWNE 33-147-102	F#: 11847	SOW: AL	C-O: 269590	C-W: 187149	C-G: 279218	COMP: 3/2/1986				
R&LU: 3659	411 31	603 28	484 28	318 11	385 24	444 30	399 31	399 31	310 25	0 0	0 0	0 0	3753
Spacing: NE	671	1383	1293	555	1037	1565	1347	1318	954	0	0	0	10123
	606	440	412	146	214	253	297	294	189	0	0	0	2851

HAY DRAW 22-33			SENE 33-147-102	F#: 12068	SOW: AL	C-O: 232676	C-W: 45961	C-G: 206472	COMP: 5/23/1988				
R&LU: 6478	762 31	631 28	686 31	621 30	434 21	452 30	380 24	431 18	842 30	463 31	429 30	421 31	6552
Spacing: NW	471	511	458	504	356	468	313	523	631	372	338	340	5285
	899	912	1014	847	347	614	527	507	668	493	495	541	7864

HAY DRAW 33-33			NWSE 33-147-102	F#: 12240	SOW: AL	C-O: 69840	C-W: 311078	C-G: 40208	COMP: 2/3/1988				
R&LU: 856	136 31	85 28	100 31	16 15	81 31	97 30	112 31	94 31	78 29	0 0	13 18	39 31	851
Spacing: SE	1430	1271	1391	484	1232	1182	1249	1288	1077	0	452	630	11686
	240	222	241	114	239	310	331	346	307	92	173	271	2886

HAYDRAW 28-24F			SESW 28-147-102	F#: 12607	SOW: AL	C-O: 155561	C-W: 60051	C-G: 220507	COMP: 2/6/1990				
R&LU: 7034	629 31	567 28	631 31	619 30	641 31	600 30	254 15	381 15	621 30	641 31	610 30	621 31	6815
Spacing: SW	323	311	343	333	345	386	161	60	477	393	400	371	3903
	1078	931	878	809	578	824	418	470	957	930	849	879	9601

Pool Totals: Oil	1938	1886	1901	1574	1541	1593	1145	1305	1851	1104	1052	1081	17971
Wells: 6 Wtr	2895	3476	3485	1876	2970	3601	3070	3189	3139	765	1190	1341	30997
Gas	2823	2505	2545	1916	1378	2001	1573	1617	2121	1515	1517	1691	23202

Operator-Lease	Jan	Feb	Mar	Apr	May	Jun	Jul	Aug	Sep	Oct	Nov	Dec	2005 Total
----------------	-----	-----	-----	-----	-----	-----	-----	-----	-----	-----	-----	-----	------------

HAY DRAW - DUPEROW
NANCE PETROLEUM CORPORATION

HAY DRAW 31-33			NWNE 33-147-102	F#: 11847	SOW: AL	C-O: 4314	C-W: 7020	C-G: 4234	COMP: 8/7/1994				
R&LU: 602	33 31	49 28	39 29	72 11	88 24	100 30	91 31	90 31	71 25	0 0	0 0	0 0	633
Spacing: NE	2196	112	105	126	235	355	306	299	217	0	0	0	3951
	16	36	34	33	48	58	67	67	43	0	0	0	402

HAY DRAW 22-33			SENW 33-147-102	F#: 12068	SOW: AL	C-O: 91285	C-W: 8416	C-G: 194282	COMP: 8/12/1987				
R&LU: 2897	98 31	144 28	157 31	217 30	135 21	141 30	118 24	134 18	261 30	585 31	542 30	536 31	3068
Spacing: NW	108	117	105	156	110	146	97	162	196	469	427	430	2523
	127	138	154	160	36	88	82	65	105	193	208	253	1609

HAY DRAW 33-33			NWSE 33-147-102	F#: 12240	SOW: AL	C-O: 153909	C-W: 169072	C-G: 206641	COMP: 4/20/1988				
R&LU: 1493	205 31	128 28	151 31	30 15	185 31	186 30	213 31	179 31	147 29	0 0	0 21	126 31	1550
Spacing: SE	2163	1922	2104	920	2340	2244	2371	2446	2045	0	1342	1871	21768
	2	8	2	0	0	151	174	203	160	0	34	96	830

HAYDRAW 28-24F			SESW 28-147-102	F#: 12607	SOW: DRY	C-O: 185	C-W: 550	C-G: 0	COMP: 2/6/1990				
Pool Totals: Oil	336	321	347	319	408	427	422	403	479	585	542	662	5251
Wells: 4 Wtr	4467	2151	2314	1202	2685	2745	2774	2907	2458	469	1769	2301	28242
Gas	145	182	190	193	84	297	323	335	308	193	242	349	2841

HAY DRAW - MADISON
NANCE PETROLEUM CORPORATION

HAY DRAW 31-33			NWNE 33-147-102	F#: 11847	SOW: PNA	C-O: 16161	C-W: 28143	C-G: 15185	COMP: 12/25/1989				
HAYDRAW 11-33H			NWN 33-147-102	F#: 12092	SOW: PNA	C-O: 25045	C-W: 151598	C-G: 25318	COMP: 6/26/1990				

HAY DRAW - RED RIVER
BURLINGTON RESOURCES OIL & GAS COMPANY LP

FEDERAL 22-28			SENW 28-147-102	F#: 10951	SOW: PNA	C-O: 174182	C-W: 345120	C-G: 201121	COMP: 11/11/1984				
MERIDIAN OIL, INC.													
MOI 43-29			NESE 29-147-102	F#: 12095	SOW: PNA	C-O: 12403	C-W: 21609	C-G: 18107	COMP: 4/4/1988				

NANCE PETROLEUM CORPORATION

HAY DRAW 22-33			SENW 33-147-102	F#: 12068	SOW: DRY	C-O: 397	C-W: 483	C-G: 4159	COMP: 4/22/1987				
----------------	--	--	-----------------	-----------	----------	----------	----------	-----------	-----------------	--	--	--	--

HAY DRAW - STONEWALL
NANCE PETROLEUM CORPORATION

HAY DRAW 22-33			SENW 33-147-102	F#: 12068	SOW: PNA	C-O: 7622	C-W: 7884	C-G: 14529	COMP: 4/22/1987				
----------------	--	--	-----------------	-----------	----------	-----------	-----------	------------	-----------------	--	--	--	--

HAYLAND - BAKKEN
CONDOR PETROLEUM, INC.

TANGSRUD 12-1			NWNE 12-160-96	F#: 10210	SOW: AL	C-O: 4294	C-W: 595	C-G: 1864	COMP: 11/21/2003				
R&LU: 1175	128 31	109 28	119 31	95 26	116 31	88 30	94 31	102 31	94 30	96 31	95 30	94 31	1230
Spacing: NE	18	4	16	25	26	23	9	11	9	7	6	6	160
	64	54	59	48	58	44	47	51	47	48	47	47	614

HAYLAND - MADISON
CONDOR PETROLEUM, INC.

TANGSRUD 12-1			NWNE 12-160-96	F#: 10210	SOW: AR	C-O: 134172	C-W: 500133	C-G: 80058	COMP: 10/13/1983				
R&LU: 0	0 0	0 0	0 0	0 0	0 0	0 0	0 0	0 0	0 0	0 0	0 0	0 0	0
Spacing: NE	0	0	0	0	0	0	0	0	0	0	0	0	0
	0	0	0	0	0	0	0	0	0	0	0	0	0

HEART BUTTE - BAKKEN/THREE FORKS
GEOLINEAR CO.

YOUNG BEAR 32-4RE			SWNE 4-148-92	F#: 9707	SOW: DRY	C-O: 318	C-W: 0	C-G: 0	COMP: 6/27/1984				
-------------------	--	--	---------------	----------	----------	----------	--------	--------	-----------------	--	--	--	--

HEART BUTTE - MADISON
GEOLINEAR CO.

YOUNG BEAR 32-4RE			SWNE 4-148-92	F#: 9707	SOW: PNA	C-O: 14600	C-W: 25115	C-G: 11487	COMP: 9/3/1994				
-------------------	--	--	---------------	----------	----------	------------	------------	------------	----------------	--	--	--	--

HEART RIVER - HEATH
BOB DENNIS

KOSTELECKY 1			SWNW 8-139-97	F#: 6447	SOW: PNA	C-O: 44055	C-W: 5301	C-G: 2504	COMP: 8/23/1978				
--------------	--	--	---------------	----------	----------	------------	-----------	-----------	-----------------	--	--	--	--

Operator-Lease	Jan	Feb	Mar	Apr	May	Jun	Jul	Aug	Sep	Oct	Nov	Dec	2005 Total												
KOSTELECKY A-1																									
			NWSE 5-139-97		F#: 6944	SOW: PNA	C-O: 8348	C-W: 12122		C-G: 2358		COMP: 9/17/1979													
KRB ENTERPRISE, INC.																									
RIDL 1-8																									
			NWSE 8-139-97		F#: 10428	SOW: AL	C-O: 52429	C-W: 2899		C-G: 0		COMP: 2/19/1984													
R&LU: 1483	157	31	142	28	155	31	154	30	149	31	146	30	119	25	158	31	151	30	150	31	151	30	117	24	1749
Spacing: S2	0	0	0	0	0	0	0	0	0	0	0	0	0	0	0	0	0	0	0	0	0	0	0	0	0
HEBRON - MADISON																									
SUN EXPLORATION & PRODUCTION CO.																									
E. HOROB 1																									
			SWNE 15-155-104		F#: 8867	SOW: PNA	C-O: 1546	C-W: 11582		C-G: 1059		COMP: 4/23/1982													
HEDBERG - MADISON																									
MUREX PETROLEUM CORPORATION																									
BIMINI 1-8																									
			SWSE 8-160-85		F#: 13564	SOW: PNA	C-O: 45563	C-W: 342759		C-G: 11393		COMP: 9/30/1993													
HELLE SLOUGH - RATCLIFFE																									
MUREX PETROLEUM CORPORATION																									
GOHRICK 1-32H																									
			NWN 32-159-95		F#: 14904	SOW: AL	C-O: 23428	C-W: 37736		C-G: 54936		COMP: 10/12/1999													
R&LU: 3032	2	3	179	14	339	31	265	30	315	31	204	30	189	30	270	31	246	30	259	15	224	30	247	31	2739
Spacing: SEC	11	72	502	432	354	362	362	372	304	155	155	348	3429												
	7	616	1166	912	912	702	650	929	846	891	771	850	9252												
STONE ENERGY CORPORATION																									
GOHRICK 1																									
			NWN 31-159-95		F#: 14898	SOW: AL	C-O: 84405	C-W: 32494		C-G: 130479		COMP: 5/14/1999													
R&LU: 6285	578	31	507	28	537	31	534	30	548	31	517	30	451	24	534	31	476	28	546	31	510	30	532	31	6270
Spacing: SEC	234	188	201	150	155	30	123	228	90	345	154	499	2397												
	1604	1046	1542	1426	1279	994	782	1486	1301	1607	1532	1481	16080												
Pool Totals: Oil																									
	580	686	876	799	863	721	640	804	722	805	734	779	9009												
Wells: 2																									
Wtr	245	260	703	582	509	392	485	600	394	500	309	847	5826												
Gas	1611	1662	2708	2338	2191	1696	1432	2415	2147	2498	2303	2331	25332												
HILINE - LODGEPOLE																									
HILINE - LODGEPOLE UNIT																									
WHITING OIL AND GAS CORPORATION																									
GRESS 1-14																									
			NWSW 14-139-96		F#: 13761	SOW: WI	C-O: 39860	C-W: 82930		C-G: 19931		COMP: 8/14/1995													
HONDL 15-1																									
			NESE 15-139-96		F#: 13786	SOW: AL	C-O: 1105655	C-W: 994780		C-G: 443745		COMP: 7/12/1995													
R&LU: 20633	2170	31	2136	28	1848	31	1771	29	1792	31	1657	30	1638	31	1687	31	1676	30	1584	29	1253	30	1352	31	20564
Spacing: U	17851	17103	19525	15524	18806	18850	17943	19615	18679	18014	21167	22601	225678												
	500	478	876	848	1022	1100	1200	1152	1106	986	471	600	10339												
RG 1-10																									
			NWSE 10-139-96		F#: 13896	SOW: AL	C-O: 235518	C-W: 1439020		C-G: 88851		COMP: 12/30/1995													
R&LU: 16024	1503	31	1131	25	1381	31	1408	30	1378	31	1336	30	1346	31	1355	31	1315	30	1256	29	1280	30	1171	29	15860
Spacing: U	16627	13734	16488	14191	17403	15809	15256	15880	15677	14442	15020	13274	183801												
	663	512	655	624	713	951	1002	1000	956	966	729	526	9297												
MEYER 1-15																									
			NWN 15-139-96		F#: 14825	SOW: AL	C-O: 197734	C-W: 989985		C-G: 81040		COMP: 6/21/1998													
R&LU: 10266	433	31	413	27	829	29	931	30	1003	31	920	30	917	31	938	31	852	30	879	29	1172	30	1068	22	10355
Spacing: U	10922	10221	9715	10612	13070	10689	16184	14152	13588	13113	11255	7970	141491												
	786	726	492	437	494	518	567	547	525	578	807	454	6931												
Unit Totals: Oil																									
	4106	3680	4058	4110	4173	3913	3901	3980	3843	3719	3705	3591	46779												
Wells: 4																									
Wtr	45400	41058	45728	40327	49279	45348	49383	49647	47944	45569	47442	43845	550970												
Gas	1949	1716	2023	1909	2229	2569	2769	2699	2587	2530	2007	1580	26567												
Pool Totals: Oil																									
	4106	3680	4058	4110	4173	3913	3901	3980	3843	3719	3705	3591	46779												
Wells: 4																									
Wtr	45400	41058	45728	40327	49279	45348	49383	49647	47944	45569	47442	43845	550970												
Gas	1949	1716	2023	1909	2229	2569	2769	2699	2587	2530	2007	1580	26567												

Operator-Lease	Jan	Feb	Mar	Apr	May	Jun	Jul	Aug	Sep	Oct	Nov	Dec	2005 Total							
HOFFLUND - BAKKEN																				
BERCO RESOURCES, LLC																				
STATE "E" 32-16			SWNE 16-154-95	F#: 6687	SOW: PNA	C-O: 1231			C-W: 0	C-G: 0			COMP: 6/23/1994							
INTERNATIONAL ENERGY CO.																				
HOVE-MCCARROLL 1			SENE 3-154-95	F#: 4936	SOW: DRY	C-O: 289			C-W: 0	C-G: 0			COMP: 4/12/1971							
KISSINGER PETROLEUM CORP.																				
MARMON 9-1			NESE 1-154-95	F#: 7115	SOW: PNA	C-O: 211			C-W: 594	C-G: 0			COMP: 4/21/1980							
PAN AMERICAN PETROLEUM CORP.																				
B. E. HOVE 1			SWNW 2-154-95	F#: 4297	SOW: PNA	C-O: 62700			C-W: 258	C-G: 0			COMP: 9/20/1967							
HOFFLUND - DEVONIAN																				
AMERADA HESS CORPORATION																				
MENDENHALL UNIT 1			SWSE 9-154-95	F#: 5968	SOW: PNA	C-O: 75286			C-W: 93407	C-G: 72529			COMP: 5/31/1977							
BERCO RESOURCES, LLC																				
STATE "E" 32-16			SWNE 16-154-95	F#: 6687	SOW: PNA	C-O: 48733			C-W: 42496	C-G: 60378			COMP: 6/7/1983							
NANCE PETROLEUM CORPORATION																				
HMU 9-34XHR			SWSE 9-154-95	F#: 7594	SOW: DRY	C-O: 18			C-W: 0	C-G: 0			COMP: 3/18/1987							
HOFFLUND - MADISON																				
AMERADA HESS CORPORATION																				
EDDIE SANDERSON 1			SENE 17-154-95	F#: 402	SOW: PNA	C-O: 10040			C-W: 1953	C-G: 0			COMP: 10/30/1953							
FLYING J EXPLORATION & PRODUCTION, INC.																				
F. L. KAHLERT 1			SENW 7-154-95	F#: 1079	SOW: PNA	C-O: 137372			C-W: 262011	C-G: 39906			COMP: 4/1/1956							
RONALD GORDON 1			NWNE 7-154-95	F#: 1135	SOW: PNA	C-O: 80348			C-W: 309654	C-G: 11737			COMP: 6/2/1956							
R&LU: 0				0	0								0							
Spacing: WNE				0									0							
				0									0							
A. M. FRUH COMPANY, INC. 1			NWN 7-154-95	F#: 1192	SOW: PNA	C-O: 121967			C-W: 209075	C-G: 28370			COMP: 8/23/1956							
F. L. KAHLERT 2			SESW 6-154-95	F#: 1297	SOW: PNA	C-O: 34230			C-W: 62536	C-G: 0			COMP: 5/15/1957							
HUNT OIL COMPANY																				
H. STOCKMAN 1			SESE 6-154-95	F#: 1190	SOW: PNA	C-O: 33396			C-W: 94799	C-G: 34417			COMP: 8/21/1956							
HOFFLUND - MADISON UNIT																				
FLYING J EXPLORATION & PRODUCTION, INC.																				
HOFFLUND-MADISON UNIT 12			SESW 9-154-95	F#: 275	SOW: PNA	C-O: 188077			C-W: 94148	C-G: 0			COMP: 4/18/1953							
HOFFLUND-MADISON UNIT 21			NWN 22-154-95	F#: 459	SOW: PNA	C-O: 205125			C-W: 124873	C-G: 0			COMP: 12/28/1953							
HOFFLUND-MADISON UNIT 20			NWNE 21-154-95	F#: 535	SOW: PNA	C-O: 136063			C-W: 144493	C-G: 0			COMP: 6/21/1954							
HOFFLUND-MADISON UNIT 19			SESW 15-154-95	F#: 536	SOW: PNA	C-O: 101170			C-W: 53945	C-G: 0			COMP: 5/16/1954							
HOFFLUND-MADISON UNIT 22			NWNE 21-154-95	F#: 633	SOW: PNA	C-O: 144435			C-W: 66290	C-G: 0			COMP: 9/18/1954							
HOFFLUND-MADISON UNIT 23			SENW 15-154-95	F#: 707	SOW: PNA	C-O: 23597			C-W: 6853	C-G: 0			COMP: 11/3/1954							
HOFFLUND-MADISON UNIT 09			NWNE 9-154-95	F#: 951	SOW: PNA	C-O: 56091			C-W: 77194	C-G: 9782			COMP: 12/8/1955							
HOFFLUND-MADISON UNIT 11			NWSE 9-154-95	F#: 1216	SOW: PNA	C-O: 81601			C-W: 57826	C-G: 0			COMP: 9/18/1956							
HOFFLUND-MADISON UNIT 07			NWNE 8-154-95	F#: 1221	SOW: PNA	C-O: 40879			C-W: 23288	C-G: 53009			COMP: 9/27/1956							
FLYING J OIL & GAS, INC.																				
HOFFLUND-MADISON UNIT 14			NWN 16-154-95	F#: 128	SOW: PNA	C-O: 124393			C-W: 57355	C-G: 0			COMP: 10/23/1952							
HOFFLUND-MADISON UNIT 01			NWNE 5-154-95	F#: 858	SOW: PNA	C-O: 45283			C-W: 82011	C-G: 0			COMP: 6/18/1955							
HOFFLUND-MADISON UNIT 10			SENW 9-154-95	F#: 888	SOW: PNA	C-O: 110763			C-W: 167175	C-G: 39776			COMP: 7/13/1955							
HOFFLUND-MADISON UNIT 05			SESE 5-154-95	F#: 1100	SOW: PNA	C-O: 70821			C-W: 65634	C-G: 0			COMP: 4/12/1956							
NANCE PETROLEUM CORPORATION																				
HOFFLUND 18HR			SESE 16-154-95	F#: 637	SOW: F	C-O: 162524			C-W: 138019	C-G: 19551			COMP: 12/9/1954							
R&LU: 20496				2077	15	3452	30	3098	31	2806	31	2546	30	2483	31	2281	30	2298	31	21041
Spacing: U				1004		2044		1877		1621		1234		1247		1111		1114		11252
				0		1883		3535		3348		2859		2821		2582		2523		19551

Operator-Lease	Jan	Feb	Mar	Apr	May	Jun	Jul	Aug	Sep	Oct	Nov	Dec	2005 Total
HOFFLUND 17			NWSW 15-154-95	F#: 813	SOW: SI	C-O: 183022	C-W: 176402	C-G: 101566	COMP: 2/15/1955				
R&LU: 2046	155 12	341 28	246 21	291 26	107 10	126 1	247 2	262 3	137 2	109 3	0 0	0 0	2021
Spacing: U	56	126	88	122	47	0	0	0	0	0	0	0	439
	501	534	408	468	192	0	0	0	0	0	0	0	2103
HOFFLUND 6			SESW 4-154-95	F#: 922	SOW: AL	C-O: 124220	C-W: 214444	C-G: 42980	COMP: 8/20/1955				
R&LU: 763	97 31	85 28	91 31	84 30	86 29	65 30	60 30	51 29	53 30	50 31	23 29	9 31	754
Spacing: U	548	479	497	542	530	300	198	439	447	472	442	418	5312
	124	133	150	135	219	109	102	88	90	100	92	91	1433
HOFFLUND 16			SENE 16-154-95	F#: 986	SOW: PNA	C-O: 335206	C-W: 531450	C-G: 144426	COMP: 3/19/1956				
HOFFLUND 13HR			SESE 9-154-95	F#: 1118	SOW: TA	C-O: 49317	C-W: 34483	C-G: 3092	COMP: 6/5/1956				
HOFFLUND 8			NWN 9-154-95	F#: 1125	SOW: SI	C-O: 54027	C-W: 127859	C-G: 18359	COMP: 5/12/1956				
HOFFLUND 4			NWSE 4-154-95	F#: 1147	SOW: AL	C-O: 151289	C-W: 311352	C-G: 53841	COMP: 6/27/1956				
R&LU: 672	97 31	85 28	91 31	84 30	92 31	65 30	59 29	51 29	38 21	1 1	0 0	0 0	663
Spacing: U	933	815	845	922	968	513	328	753	536	26	0	0	6639
	124	133	150	135	137	110	100	88	63	3	0	0	1043
HOFFLUND 15			NWNE 16-154-95	F#: 1244	SOW: AL	C-O: 225480	C-W: 398532	C-G: 89443	COMP: 10/17/1956				
R&LU: 1512	199 30	175 28	150 31	159 30	189 31	134 30	129 31	112 31	107 30	101 31	29 30	15 31	1499
Spacing: U	554	500	416	522	593	311	215	489	465	482	479	434	5460
	257	274	248	258	283	223	220	194	185	203	198	188	2731
HOFFLUND 2HR			SENE 5-154-95	F#: 1261	SOW: AL	C-O: 92215	C-W: 143504	C-G: 34034	COMP: 1/25/1957				
R&LU: 18027					1259 10	3201 31	2821 31	3089 30	2736 31	2711 30	2566 31	18383	
Spacing: U					9481	17417	8982	9696	9547	9700	9034	73857	
					2091	5481	4867	5280	5495	5485	5335	34034	
HOFFLUND 3			SENE 4-154-95	F#: 1407	SOW: PNA	C-O: 57870	C-W: 42724	C-G: 0	COMP: 4/21/1957				
HMU 9-34XHR			SWSE 9-154-95	F#: 7594	SOW: AL	C-O: 88262	C-W: 196871	C-G: 126514	COMP: 3/18/1987				
R&LU: 42205	5524 31	4682 28	4198 31	3964 29	5062 31	3391 30	3363 31	1800 19	2773 30	2610 31	2538 30	2292 31	42197
Spacing: U	11790	10304	8996	9958	12132	6040	4328	5618	8529	8922	9107	7997	103721
	6877	7318	6956	6385	7506	5633	5758	3106	4739	5240	5255	4818	69591
Unit Totals: Oil	6072	5368	4776	4582	7613	8492	10157	7903	8743	8090	7582	7180	86558
Wells: 24 Wtr	13881	12224	10842	12066	15274	18689	24363	17902	20907	20696	20839	18997	206680
Gas	7883	8392	7912	7381	8337	10049	15196	11691	13216	13862	13612	12955	130486
Pool Totals: Oil	6072	5368	4776	4582	7613	8492	10157	7903	8743	8090	7582	7180	86558
Wells: 30 Wtr	13881	12224	10842	12066	15274	18689	24363	17902	20907	20696	20839	18997	206680
Gas	7883	8392	7912	7381	8337	10049	15196	11691	13216	13862	13612	12955	130486

HOFFLUND - ORDOVICIAN
AMERADA HESS CORPORATION

MENDENHALL UNIT 1 SWSE 9-154-95 F#: 5968 SOW: PNA C-O: 4575 C-W: 1303 C-G: 0 COMP: 1/1/1977

HOFFLUND - SILURIAN
AMERADA HESS CORPORATION

HOVE 2-9 NENW 9-154-95 F#: 6941 SOW: PNA C-O: 2313 C-W: 4109 C-G: 13 COMP: 9/17/1979

BERCO RESOURCES, LLC

STATE "E" 32-16 SWNE 16-154-95 F#: 6687 SOW: PNA C-O: 116146 C-W: 143917 C-G: 292534 COMP: 12/14/1978

NANCE PETROLEUM CORPORATION

HMU 9-34XHR SWSE 9-154-95 F#: 7594 SOW: PNA C-O: 8392 C-W: 12891 C-G: 108577 COMP: 12/31/1983

HOOT OWL - RED RIVER
ENERGY EQUITY COMPANY

UECKERT 1-11 NENW 11-141-105 F#: 8233 SOW: PNA C-O: 107896 C-W: 81544 C-G: 41473 COMP: 6/7/1981

HORSE CREEK - RED RIVER
HORSE CREEK - RED RIVER UNIT
TOTAL MINATOME CORP.

COMTRUST 14-13 SWSW 13-129-105 F#: 6176 SOW: PNA C-O: 91846 C-W: 193759 C-G: 5074 COMP: 8/20/1977

Operator-Lease	Jan	Feb	Mar	Apr	May	Jun	Jul	Aug	Sep	Oct	Nov	Dec	2005 Total
WESTPORT OIL & GAS COMPANY, L.P.													
CARL OLSON 1-13			NWN	13-129-105	F#: 5200	SOW: TA	C-O: 583945	C-W: 1063242	C-G: 565286	COMP: 9/18/1972			
R&LU: 0	0 0	0 0	0 0	0 0	0 0	0 0	0 0	0 0	0 0	0 0	0 0	0 0	0
Spacing: U	0	0	0	0	0	0	0	0	0	0	0	0	0
	0	0	0	0	0	0	0	0	0	0	0	0	0
WEGMAN 11-30			NWN	30-129-104	F#: 8317	SOW: AL	C-O: 253849	C-W: 154836	C-G: 157783	COMP: 8/14/1981			
R&LU: 5187	539 26	494 28	467 31	468 30	457 31	442 30	438 31	426 31	379 30	391 29	370 30	377 31	5248
Spacing: U	573	420	532	439	451	442	494	470	406	455	492	441	5615
	1032	957	1050	992	959	922	932	924	772	871	810	913	11134
MUD BUTTES FEDERAL 2-12			NWSW	12-129-105	F#: 8774	SOW: AL	C-O: 240191	C-W: 936115	C-G: 115174	COMP: 11/4/1982			
R&LU: 12978	1009 31	1176 28	863 20	1271 30	909 22	777 22	792 21	1438 31	1273 29	1117 26	918 22	1275 31	12818
Spacing: U	3799	3331	2689	3494	2621	3234	2796	5058	4667	4275	3605	5149	44718
	2699	2620	2121	2660	1521	1432	1227	1930	1841	1739	1182	1576	22548
ALEXANDER 1-25			SENE	25-129-105	F#: 10082	SOW: AL	C-O: 699106	C-W: 580570	C-G: 1840592	COMP: 5/28/1983			
R&LU: 16800	1367 29	1013 22	1545 31	1523 30	1579 31	1523 30	1341 29	1371 31	749 19	1476 30	1574 30	1749 31	16810
Spacing: U	3969	3438	4543	5052	6296	4570	4079	4254	3079	4540	5101	5415	54336
	4941	3124	5005	4634	4459	3900	3194	3185	1649	2971	2672	2587	42321
MILLER 1-24			NENE	24-129-105	F#: 10083	SOW: AL	C-O: 797022	C-W: 833302	C-G: 813071	COMP: 6/1/1983			
R&LU: 30889	2474 31	2308 28	2628 31	2879 30	2958 31	2312 25	2796 31	2759 31	2580 30	2563 30	1894 22	2672 31	30823
Spacing: U	2358	2068	2427	2081	2742	2685	4423	6760	4943	5141	4444	4751	44823
	78	1982	1904	1198	796	749	856	512	500	415	81	150	9221
OLSON 1-19			SESW	19-129-104	F#: 10121	SOW: AL	C-O: 244061	C-W: 433196	C-G: 195376	COMP: 6/20/1983			
R&LU: 11875	1068 31	939 28	1040 31	979 30	1029 31	622 14	1237 31	1049 31	982 29	977 30	956 30	975 31	11853
Spacing: U	1599	1257	1640	1271	1346	855	2845	2189	2030	2058	1907	1891	20888
	1118	971	1045	988	1013	418	1125	980	896	878	895	839	11166
HILTON 1-31			SENW	31-129-104	F#: 10182	SOW: AL	C-O: 130754	C-W: 617330	C-G: 265865	COMP: 7/14/1983			
R&LU: 323	0 0	0 0	0 0	0 0	0 0	0 0	0 0	0 0	266 30	53 30	76 30	81 31	476
Spacing: U	0	0	0	0	0	0	0	0	1833	1794	1804	1816	7247
	0	0	0	0	0	0	0	0	0	0	0	0	0
ROLPH 1-24			SWNW	24-129-105	F#: 10228	SOW: PNA	C-O: 50	C-W: 665	C-G: 0	COMP: 8/6/1983			
HILTON 2-31			SWNE	31-129-104	F#: 10259	SOW: F	C-O: 854987	C-W: 1016169	C-G: 2294022	COMP: 11/14/1983			
R&LU: 4769	265 13	752 27	85 4	684 30	526 31	318 27	340 29	297 26	485 30	350 30	301 28	493 31	4896
Spacing: U	2413	3977	603	3551	2943	2154	2817	2107	2383	3375	3120	3156	32599
	313	1591	562	1374	955	1828	1067	2037	692	687	460	607	12173
MUD BUTTES STATE 1-36			NESE	36-129-105	F#: 10278	SOW: PNA	C-O: 61957	C-W: 411281	C-G: 20989	COMP: 12/12/1983			
R&LU: 0	0 0	0 0	0 0	0 0	0 0	0 0	0 0	0 0					0
Spacing: U	0	0	0	0	0	0	0	0					0
	0	0	0	0	0	0	0	0					0
OLSON 1-30			NWSE	30-129-104	F#: 10327	SOW: WI	C-O: 212496	C-W: 518040	C-G: 66277	COMP: 1/9/1984			
MUD BUTTES FEDERAL 1-25			NENW	25-129-105	F#: 10337	SOW: WI	C-O: 202508	C-W: 707060	C-G: 54335	COMP: 2/1/1984			
MILLER 1-13			NWSE	13-129-105	F#: 10470	SOW: AL	C-O: 301651	C-W: 775437	C-G: 315127	COMP: 2/29/1984			
R&LU: 14322	1175 31	1101 28	1154 31	1012 24	1504 31	858 30	1263 31	1237 31	1252 30	1240 30	1208 30	1238 31	14242
Spacing: U	3588	3294	3120	2674	3738	3868	4590	5165	5932	6209	6215	6574	54967
	277	288	937	2031	2330	2036	2156	1936	1766	1676	1640	1544	18617
BREHM 1-32			SWNW	32-129-104	F#: 10512	SOW: AL	C-O: 117373	C-W: 734084	C-G: 391475	COMP: 4/24/1984			
R&LU: 6239	525 31	480 26	547 31	513 30	533 31	509 30	522 31	516 31	486 29	500 30	491 30	501 31	6123
Spacing: U	2663	2408	2637	2471	3214	2674	2546	2514	2537	1833	1561	1903	28961
	0	0	303	0	0	0	0	0	0	0	0	0	303
OLSON 2-19			SWNW	19-129-104	F#: 10695	SOW: WI	C-O: 288	C-W: 2336	C-G: 0	COMP: 10/18/1984			
R&LU: 0								0 0					0
Spacing: U								0					0
								0					0
WEGMAN 2-30			NESW	30-129-104	F#: 11502	SOW: PNA	C-O: 5214	C-W: 25936	C-G: 374	COMP: 8/20/1985			

Operator-Lease	Jan	Feb	Mar	Apr	May	Jun	Jul	Aug	Sep	Oct	Nov	Dec	2005 Total
HILTON 3-31			NESE	31-129-104	F#: 14703	SOW: AL	C-O: 78488	C-W: 655208	C-G: 442329	COMP: 3/9/1998			
R&LU: 7996	770 31	705 28	507 20	662 30	673 31	660 30	698 31	688 31	677 29	680 30	682 30	715 31	8117
Spacing: U	5291	4679	3272	4595	4716	4323	4623	4862	4417	4561	4499	4505	54343
	3723	3240	2427	3172	2899	2811	2896	2718	2425	2003	1649	1493	31456
Unit Totals: Oil	9192	8968	8836	9991	10168	8021	9427	9781	9129	9347	8470	10076	111406
Wells: 18 Wtr	26253	24872	21463	25628	28067	24805	29213	33379	32227	34241	32748	35601	348497
Gas	14181	14773	15354	17049	14932	14096	13453	14222	10541	11240	9389	9709	158939
Pool Totals: Oil	9192	8968	8836	9991	10168	8021	9427	9781	9129	9347	8470	10076	111406
Wells: 18 Wtr	26253	24872	21463	25628	28067	24805	29213	33379	32227	34241	32748	35601	348497
Gas	14181	14773	15354	17049	14932	14096	13453	14222	10541	11240	9389	9709	158939

HORSE CREEK - RED RIVER B
WESTPORT OIL & GAS COMPANY, L.P.

CARL OLSON 1-13			NWN	13-129-105	F#: 5200	SOW: AL	C-O: 26101	C-W: 92087	C-G: 27802	COMP: 11/22/2002			
R&LU: 6132	153 11	301 23	362 29	604 30	863 31	822 30	702 31	629 31	537 30	502 31	415 30	308 31	6198
Spacing: ICO	772	309	294	398	502	432	347	224	150	56	62	117	3663
	125	1097	1220	1250	1319	1149	1204	959	981	903	764	543	11514
MUD BUTTES FEDERAL 2-12			NWSW	12-129-105	F#: 8774	SOW: AL	C-O: 4196	C-W: 18667	C-G: 740	COMP: 11/4/1982			
R&LU: 322	20 31	24 28	27 20	26 30	40 31	24 22	24 21	30 31	25 29	24 27	28 22	27 31	319
Spacing: SW	118	139	113	108	154	135	116	103	95	138	111	105	1435
	4	4	3	4	4	3	3	4	4	4	3	4	44
ALEXANDER 1-25			SENE	25-129-105	F#: 10082	SOW: AL	C-O: 1600	C-W: 6001	C-G: 8962	COMP: 11/4/1982			
R&LU: 640	53 31	38 22	57 31	56 30	58 31	56 30	49 29	51 31	43 30	56 31	58 30	65 31	640
Spacing: SW	154	127	168	187	232	169	151	157	172	173	188	200	2078
	192	115	185	171	165	144	118	118	92	113	99	96	1608
MILLER 1-24			NENE	24-129-105	F#: 10083	SOW: AL	C-O: 12062	C-W: 16392	C-G: 3067	COMP: 4/2/1985			
R&LU: 1467	131 31	119 28	130 31	127 30	129 31	105 25	128 31	128 31	125 30	123 30	90 22	127 31	1462
Spacing: E2	125	106	120	91	120	122	203	315	238	247	212	224	2123
	0	98	91	49	31	31	36	20	20	16	1	3	396
HILTON 2-31			SWNE	31-129-104	F#: 10259	SOW: F	C-O: 12259	C-W: 15814	C-G: 2638	COMP: 11/14/1983			
R&LU: 1006	19 13	84 27	85 4	85 30	85 31	85 27	85 29	95 31	128 30	83 30	79 28	81 31	994
Spacing: E2	268	123	106	110	91	113	117	132	125	104	96	98	1483
	69	33	24	28	30	37	33	24	7	29	29	25	368
MILLER 1-13			NWSE	13-129-105	F#: 10470	SOW: F	C-O: 10708	C-W: 36858	C-G: 4551	COMP: 11/14/1983			
R&LU: 745	66 31	59 28	65 3	49 24	65 31	61 30	63 31	64 31	61 30	61 30	61 30	64 31	739
Spacing: E2	200	177	177	130	159	277	230	265	287	305	315	339	2861
	14	15	52	98	98	144	107	98	85	82	82	79	954
Pool Totals: Oil	442	625	726	947	1240	1153	1051	997	919	849	731	672	10352
Wells: 6 Wtr	1637	981	978	1024	1258	1248	1164	1196	1067	1023	984	1083	13643
Gas	404	1362	1575	1600	1647	1508	1501	1223	1189	1147	978	750	14884

HULSE COULEE - MADISON
GREAT AMERICAN ROYALTIES, INC.

HILTABRAND 13-23			SWSW	23-163-81	F#: 6336	SOW: AL	C-O: 14779	C-W: 146457	C-G: 0	COMP: 10/15/1990			
R&LU: 904	93 31	71 28	77 31	70 27	83 31	93 30	53 30	0 0	83 30	86 30	90 22	64 31	863
Spacing: SWSW	1025	900	1084	943	1026	970	1020	0	1430	1400	1010	1240	12048
	0	0	0	0	0	0	0	0	0	0	0	0	0
BLUE STREAK 21-26			NENW	26-163-81	F#: 11398	SOW: AL	C-O: 6686	C-W: 95362	C-G: 0	COMP: 5/10/1985			
R&LU: 405	48 31	44 28	49 31	46 29	40 27	48 30	11 7	0 0	34 15	48 30	24 16	24 15	416
Spacing: NENW	895	820	806	754	670	610	202	0	520	510	490	550	6827
	0	0	0	0	0	0	0	0	0	0	0	0	0

Operator-Lease	Jan	Feb	Mar	Apr	May	Jun	Jul	Aug	Sep	Oct	Nov	Dec	2005 Total
HILTABRAND 11-23			NESW 23-163-81	F#: 12483	SOW: AL	C-O: 30580	C-W: 88050	C-G: 0	COMP: 9/24/1988				
R&LU: 2087	217 31	165 28	191 31	163 30	193 31	195 19	123 30	0 0	240 30	198 30	207 22	150 31	2042
Spacing: NESW	570	520	590	570	586	485	540	0	910	890	580	558	6799
	0	0	0	0	0	0	0	0	0	0	0	0	0
ROSCOE SISK 10-34			NWSE 34-163-81	F#: 13069	SOW: PNA	C-O: 7	C-W: 5674	C-G: 0	COMP: 12/4/1990				
Pool Totals: Oil	358	280	317	279	316	336	187	0	357	332	321	238	3321
Wells: 4 Wtr	2490	2240	2480	2267	2282	2065	1762	0	2860	2800	2080	2348	25674
Gas	0	0	0	0	0	0	0	0	0	0	0	0	0

HUNGRY MAN BUTTE - MADISON
BURLINGTON RESOURCES OIL & GAS COMPANY LP

REIS 44-27H			SESE 27-143-98	F#: 14897	SOW: PNA	C-O: 7439	C-W: 41711	C-G: 26262	COMP: 8/4/1999				
MACHNICKI 1-J32			NWSE 32-143-98	F#: 12117	SOW: AL	C-O: 96167	C-W: 84935	C-G: 38005	COMP: 7/26/1987				
R&LU: 1993	222 31	164 28	175 31	182 30	174 31	170 30	159 31	133 28	128 30	153 20	156 30	183 30	1999
Spacing: SE	328	347	321	253	234	288	292	219	179	308	302	222	3293
	104	77	82	86	82	80	75	63	60	72	73	86	940

NANCE PETROLEUM CORPORATION

GRESZ 11-33H			NWN 33-143-98	F#: 14886	SOW: AL	C-O: 132456	C-W: 58097	C-G: 276551	COMP: 12/12/1998				
R&LU: 12849	1406 28	1331 28	1349 31	1178 30	1141 31	986 30	901 28	976 31	936 30	1025 31	641 30	1085 30	12955
Spacing: SEC	659	785	778	731	708	594	540	548	542	595	359	554	7393
	3273	3349	4174	4108	4088	3653	3437	3428	3147	3319	2235	3127	41338
Pool Totals: Oil	1628	1495	1524	1360	1315	1156	1060	1109	1064	1178	797	1268	14954
Wells: 3 Wtr	987	1132	1099	984	942	882	832	767	721	903	661	776	10686
Gas	3377	3426	4256	4194	4170	3733	3512	3491	3207	3391	2308	3213	42278

HURLEY - MADISON
BALLANTYNE OIL

ENERGY MEYER 1			SENE 35-163-84	F#: 11227	SOW: AL	C-O: 62132	C-W: 350841	C-G: 0	COMP: 11/20/1984				
R&LU: 2352	204 30	180 28	196 31	200 27	189 31	233 30	211 31	202 31	201 30	195 29	188 30	173 18	2372
Spacing: SENE	1321	1214	1335	1297	1312	1251	1322	1284	1191	1202	1226	919	14874
	0	0	0	0	0	0	0	0	0	0	0	0	0
ENERGY MEYER 2			NWNE 35-163-84	F#: 11303	SOW: AL	C-O: 49444	C-W: 366161	C-G: 0	COMP: 2/14/1985				
R&LU: 1252	109 30	96 28	103 31	111 30	99 31	124 30	112 31	108 31	106 30	103 29	100 30	92 18	1263
Spacing: NWNE	1892	1671	1921	1882	1870	1769	1848	1765	1701	1694	1741	1317	21071
	0	0	0	0	0	0	0	0	0	0	0	0	0
ENERGY KELLY 2			NWSE 35-163-84	F#: 11304	SOW: AL	C-O: 52239	C-W: 491339	C-G: 0	COMP: 7/13/1985				
R&LU: 1204	105 31	92 28	100 31	107 30	94 31	119 30	108 31	104 31	102 30	100 29	96 30	88 18	1215
Spacing: NWSE	2437	2176	2456	2414	2459	2270	2376	2300	2234	2255	2310	1756	27443
	0	0	0	0	0	0	0	0	0	0	0	0	0
Pool Totals: Oil	418	368	399	418	382	476	431	414	409	398	384	353	4850
Wells: 3 Wtr	5650	5061	5712	5593	5641	5290	5546	5349	5126	5151	5277	3992	63388
Gas	0	0	0	0	0	0	0	0	0	0	0	0	0

ICE CAVES - BAKKEN
WILLISTON INDUSTRIAL SUPPLY CORPORATION

NORTHROP 1			NWN 7-144-100	F#: 11667	SOW: F	C-O: 48902	C-W: 3595	C-G: 0	COMP: 2/6/1986				
R&LU: 2143	196 31	192 28	167 31	200 30	247 31	200 30	196 30	201 31	183 30	200 31	202 30	200 31	2384
Spacing: NW	0	0	0	0	0	7	5	5	2	4	3	3	29
	0	0	0	0	0	0	0	0	0	0	0	0	0

ICE CAVES - DUPEROW
WILLISTON INDUSTRIAL SUPPLY CORPORATION

9210 JV-P FEDERAL DF 1			NENW 6-144-100	F#: 8601	SOW: PNA	C-O: 242357	C-W: 139300	C-G: 224806	COMP: 2/17/1982				
9210 JV-P FEDERAL DH 1			SESW 6-144-100	F#: 9888	SOW: PNA	C-O: 855728	C-W: 995498	C-G: 690636	COMP: 1/8/1984				

Operator-Lease Jan Feb Mar Apr May Jun Jul Aug Sep Oct Nov Dec 2005 Total

ICE CAVES - RED RIVER
STEPHENS ENERGY COMPANY LLC

BETA RACE FEDERAL 22-6 SENW 6-144-100 F#: 15167 SOW: F C-O: 69570 C-W: 12174 C-G: 2577897 COMP: 4/25/2002
 R&LU: 7261 996 31 739 28 735 31 667 30 645 31 481 30 593 31 554 31 476 30 467 31 406 30 297 31 7056
 Spacing: W2 229 179 398 419 317 271 322 318 279 321 314 247 3614
 51636 34250 36214 34314 32880 24281 27956 25239 21095 22229 17989 13546 341629

WILLISTON INDUSTRIAL SUPPLY CORPORATION

9210 JV-P FEDERAL DF 1 NENW 6-144-100 F#: 8601 SOW: PNA C-O: 13297 C-W: 9570 C-G: 652319 COMP: 11/18/1985
 Pool Totals: Oil 996 739 735 667 645 481 593 554 476 467 406 297 7056
 Wells: 2 Wtr 229 179 398 419 317 271 322 318 279 321 314 247 3614
 Gas 51636 34250 36214 34314 32880 24281 27956 25239 21095 22229 17989 13546 341629

INDIAN HILL - BIRDBEAR
AVIARA ENERGY CORPORATION

G. KELTER ET AL 28-1 SWNE 28-153-101 F#: 9959 SOW: PNA C-O: 783 C-W: 916 C-G: 565 COMP: 1/5/1984

CITATION OIL & GAS CORP.

EDNA DEVITT 2-29 NWSE 29-153-101 F#: 10338 SOW: PNA C-O: 14082 C-W: 23771 C-G: 13269 COMP: 6/5/1990

HUNT PETROLEUM (AEC), INC.

DEER PASS 20-2 SESW 20-153-101 F#: 10910 SOW: AL C-O: 121817 C-W: 14423 C-G: 132195 COMP: 11/30/1986
 R&LU: 984 96 31 82 28 91 31 85 30 93 31 85 30 25 10 107 31 82 30 83 30 73 30 78 31 980
 Spacing: SW 18 23 31 30 27 34 5 46 31 34 22 26 327
 828 731 765 692 816 712 235 807 754 735 678 661 8414

MISSOURI BASIN WELL SERVICE, INC.

LYNN 1 SWNW 23-153-101 F#: 15581 SOW: AL C-O: 57738 C-W: 4638 C-G: 26495 COMP: 7/30/2004
 R&LU: 37774 4191 31 3602 28 3811 31 3460 30 3370 31 3116 30 3080 31 2905 31 2697 30 2656 31 2428 30 2354 31 37670
 Spacing: NW 284 245 262 255 261 230 243 217 216 221 208 210 2852
 2087 1877 2099 1883 1885 1775 1801 1714 1588 1555 1321 1313 20898

LYNN 2 NWSW 23-153-101 F#: 15648 SOW: AL C-O: 5734 C-W: 4760 C-G: 5044 COMP: 1/12/2005
 R&LU: 5613 619 20 631 28 644 31 655 30 607 31 439 30 497 31 403 31 282 30 193 31 135 30 237 31 5342
 Spacing: SW 299 420 418 359 488 236 295 272 246 220 366 811 4430
 364 690 686 579 552 520 462 392 267 181 115 236 5044

NANCE PETROLEUM CORPORATION

PAPINEAU 1-17 SESW 17-153-101 F#: 11031 SOW: PNA C-O: 94991 C-W: 103682 C-G: 70261 COMP: 7/11/1987
 R&LU: 0 0 0
 Spacing: SW 0 0 0

WYOMING RESOURCES CORPORATION

TENNECO STATE 2-19 SWSW 20-153-101 F#: 11844 SOW: PNA C-O: 92369 C-W: 16399 C-G: 66022 COMP: 1/7/1987
 TENNECO STATE 1-19 SWSW 20-153-101 F#: 11845 SOW: AL C-O: 24316 C-W: 51954 C-G: 11695 COMP: 1/1/2000
 R&LU: 1869 205 28 182 28 146 31 68 23 44 7 123 19 103 18 82 11 162 16 155 17 326 28 226 31 1822
 Spacing: SE 1009 814 739 459 298 733 554 477 758 778 1032 1061 8712
 109 100 110 60 22 65 69 32 63 58 113 112 913
 Pool Totals: Oil 5111 4497 4692 4268 4114 3763 3705 3497 3223 3087 2962 2895 45814
 Wells: 8 Wtr 1610 1502 1450 1103 1074 1233 1097 1012 1251 1253 1628 2108 16321
 Gas 3388 3398 3660 3214 3275 3072 2567 2945 2672 2529 2227 2322 35269

INDIAN HILL - DUPEROW
CITATION OIL & GAS CORP.

EDNA DEVITT 1-29 NWSE 29-153-101 F#: 10335 SOW: AL C-O: 266306 C-W: 53077 C-G: 163685 COMP: 7/7/1989
 R&LU: 5979 592 31 483 28 547 31 501 30 522 31 498 30 490 31 500 30 486 30 481 31 488 30 522 31 6110
 Spacing: SE 89 49 91 100 90 94 88 73 74 78 52 66 944
 298 252 260 216 261 222 236 229 231 229 215 227 2876

FJELSTAD 3-6 LT11 6-152-101 F#: 10527 SOW: PNA C-O: 82986 C-W: 84366 C-G: 53534 COMP: 5/27/1986

Operator-Lease	Jan	Feb	Mar	Apr	May	Jun	Jul	Aug	Sep	Oct	Nov	Dec	2005 Total
JOHNSON 1-30			SENW 30-153-101	F#: 11524	SOW: PNA	C-O: 502273	C-W: 843298	C-G: 476906	COMP: 9/22/1985				
R&LU: 0							0 0						0
Spacing: NW							0						0
							0						0
CONOCO INC.													
NELSON 1 1			NENE 12-152-102	F#: 8789	SOW: PNA	C-O: 22368	C-W: 44362	C-G: 22686	COMP: 9/11/1987				
NELSON 4 1			SWSE 1-152-102	F#: 10658	SOW: PNA	C-O: 172573	C-W: 217391	C-G: 105150	COMP: 6/15/1984				
HUNT PETROLEUM (AEC), INC.													
PAGE 30-1			SENE 30-153-101	F#: 10407	SOW: AL	C-O: 29766	C-W: 20227	C-G: 13820	COMP: 12/17/1994				
R&LU: 1296	128 22	0 0	289 31	117 24	200 31	166 30	55 15	156 26	139 30	92 24	0 0	155 20	1497
Spacing: NE	150	0	180	157	186	177	96	169	199	136	0	235	1685
	64	0	31	24	81	108	43	148	124	76	0	76	775
DEER PASS 20-2			SESW 20-153-101	F#: 10910	SOW: AL	C-O: 22424	C-W: 3224	C-G: 46148	COMP: 9/16/1993				
R&LU: 378	37 31	32 28	35 31	32 30	36 31	32 30	9 10	41 31	31 30	32 30	29 30	30 31	376
Spacing: SW	7	9	12	12	10	13	2	18	12	13	8	10	126
	337	299	313	285	333	292	96	329	308	301	279	274	3446
FEDERAL-IVERSON 30-1			NESE 30-153-101	F#: 11474	SOW: TA	C-O: 46	C-W: 1670	C-G: 118	COMP: 9/9/1995				
R&LU: 0	0 0	0 0	0 0	0 0	0 0	0 0	0 0	0 0	0 0	0 0	0 0	0 0	0
Spacing: SE	0	0	0	0	0	0	0	0	0	0	0	0	0
	0	0	0	0	0	0	0	0	0	0	0	0	0
ELK 28-4			SESW 28-153-101	F#: 12910	SOW: AL	C-O: 365676	C-W: 36666	C-G: 197938	COMP: 8/20/1993				
R&LU: 12359	1070 31	460 20	954 28	965 30	1002 31	1155 30	1268 31	1041 31	1179 29	1092 31	1175 30	1253 31	12614
Spacing: SW	228	126	153	169	173	183	168	159	159	179	154	174	2025
	686	290	495	508	491	464	531	463	444	491	472	517	5852
MISSOURI BASIN WELL SERVICE, INC.													
LYNN 2			NWSW 23-153-101	F#: 15648	SOW: AL	C-O: 4507	C-W: 5320	C-G: 0	COMP: 1/12/2005				
R&LU: 4224	449 20	630 28	644 31	475 30	439 31	605 30	360 31	291 31	205 30	139 31	98 30	172 31	4507
Spacing: SW	635	465	470	405	353	472	410	375	340	303	505	587	5320
	0	0	0	0	0	0	0	0	0	0	0	0	0
NANCE PETROLEUM CORPORATION													
ECKERT 12 1			LT 5 5-152-101	F#: 11009	SOW: PNA	C-O: 125106	C-W: 185459	C-G: 78576	COMP: 10/4/1984				
PAPINEAU 1-17			SESW 17-153-101	F#: 11031	SOW: PNA	C-O: 357428	C-W: 279489	C-G: 195838	COMP: 1/31/1985				
METZGER 1-9			E2SE 24-153-102	F#: 11252	SOW: PNA	C-O: 10335	C-W: 9430	C-G: 3442	COMP: 9/9/1985				
WESTPORT OIL & GAS COMPANY, L.P.													
NELSON 4 2			SWSE 1-152-102	F#: 9507	SOW: AL	C-O: 95283	C-W: 220310	C-G: 44300	COMP: 3/21/1992				
R&LU: 515	0 0	6 28	5 31	24 16	173 31	125 30	117 31	20 15	23 30	4 5	21 22	8 21	526
Spacing: S2*	0	2112	2992	1862	3580	3622	3715	1440	5010	610	2517	2154	29614
	0	0	0	3	3	19	49	49	41	17	23	0	204
WYOMING RESOURCES CORPORATION													
TENNECO STATE 2-19			SWSW 20-153-101	F#: 11844	SOW: PNA	C-O: 157881	C-W: 27824	C-G: 115638	COMP: 12/21/1986				
TENNECO STATE 1-19			SWSW 20-153-101	F#: 11845	SOW: AL	C-O: 25184	C-W: 53611	C-G: 11858	COMP: 1/1/2000				
R&LU: 1937	213 28	189 28	151 31	70 23	47 7	127 19	106 18	86 11	168 16	160 17	337 28	235 31	1889
Spacing: SE	1045	843	765	476	309	760	573	494	785	805	1068	1099	9022
	110	101	112	60	22	66	70	33	64	59	114	114	925
Pool Totals: Oil	2489	1800	2625	2184	2419	2708	2405	2135	2231	2000	2148	2375	27519
Wells: 16 Wtr	2154	3604	4663	3181	4701	5321	5052	2728	6579	2124	4304	4325	48736
Gas	1495	942	1211	1096	1191	1171	1025	1251	1212	1173	1103	1208	14078
INDIAN HILL - MADISON													
APACHE CORPORATION													
JM 1-31			NWN 31-153-101	F#: 10832	SOW: PNA	C-O: 71298	C-W: 117255	C-G: 32438	COMP: 4/15/1985				
AVIARA ENERGY CORPORATION													
G. KELTER ET AL 28-1			SWNE 28-153-101	F#: 9959	SOW: PNA	C-O: 37629	C-W: 38917	C-G: 44322	COMP: 3/20/1984				

Operator-Lease	Jan	Feb	Mar	Apr	May	Jun	Jul	Aug	Sep	Oct	Nov	Dec	2005 Total												
BASIC EARTH SCIENCE SYSTEMS, INC.																									
EDWIN M. DAHL 23-1			SWSE 23-153-101	F#: 7795	SOW: AL	C-O: 100418	C-W: 73509	C-G: 7152	COMP: 9/12/1984																
R&LU: 2619	231	31	214	28	235	31	227	30	214	31	192	23	272	31	234	30	229	30	232	31	234	30	234	31	2748
Spacing: SE	237	190	216	206	218	189	252	205	166	264	215	208	2566												
	16	14	16	15	16	12	16	15	15	16	15	16	182												
BILL BARRETT CORPORATION																									
SCHMITZ 44-35H			SESE 35-153-102	F#: 15594	SOW: AL	C-O: 25653	C-W: 9944	C-G: 1600	COMP: 7/18/2004																
R&LU: 15315	1609	31	1287	28	1449	31	1419	30	1345	31	1342	30	1282	31	1304	31	1233	30	1222	31	893	26	1315	29	15700
Spacing: E2	476	388	358	330	319	286	276	285	243	233	99	261	3554												
	63	57	105	102	105	102	105	105	102	105	88	99	1138												
CITATION OIL & GAS CORP.																									
EDNA DEVITT 2-29			NWSE 29-153-101	F#: 10338	SOW: AL	C-O: 254795	C-W: 147423	C-G: 137053	COMP: 1/21/1984																
R&LU: 3166	278	31	225	28	173	22	334	27	263	29	247	23	261	31	259	31	255	30	256	31	254	30	256	31	3061
Spacing: SE	236	225	160	339	212	195	233	219	248	229	230	209	2735												
	162	176	165	230	217	215	255	251	253	229	184	179	2516												
FJELSTAD 1-1			LT9 1-152-102	F#: 10379	SOW: PNA	C-O: 45798	C-W: 85805	C-G: 44215	COMP: 12/1/1983																
WANG 1-31			SESE 31-153-101	F#: 10468	SOW: AL	C-O: 315042	C-W: 190551	C-G: 186348	COMP: 2/11/1984																
R&LU: 3251	306	31	298	28	297	31	283	30	290	31	270	30	289	31	286	30	280	30	122	14	66	2	467	31	3254
Spacing: SE	481	403	451	408	426	412	457	448	435	188	102	643	4854												
	400	411	451	352	367	360	276	120	314	165	40	426	3682												
FJELSTAD 2-6			SWSW 6-152-101	F#: 10472	SOW: PNA	C-O: 282270	C-W: 97909	C-G: 255020	COMP: 1/8/1984																
FJELSTAD 3-6			LT11 6-152-101	F#: 10527	SOW: PNA	C-O: 76158	C-W: 27768	C-G: 67595	COMP: 2/10/1984																
JOHNSON 1-31			SESW 31-153-101	F#: 10737	SOW: AL	C-O: 189310	C-W: 232408	C-G: 86530	COMP: 5/7/1984																
R&LU: 2859	276	31	232	28	254	31	256	30	259	31	220	27	297	25	277	31	249	30	285	31	234	30	251	31	3090
Spacing: SW	543	472	528	495	508	438	708	608	416	591	553	509	6369												
	204	176	201	193	203	180	178	200	192	198	183	187	2295												
WANG 1-30			SESW 30-153-101	F#: 11021	SOW: AL	C-O: 94660	C-W: 103207	C-G: 60256	COMP: 2/15/1985																
R&LU: 1867	196	31	175	28	190	31	174	30	176	31	174	30	166	30	156	31	118	30	156	31	173	30	172	31	2026
Spacing: SW	220	221	260	239	254	205	203	201	179	162	194	208	2546												
	163	161	184	180	188	183	182	182	148	139	146	165	2021												
NELSEN 1-32			NWSW 32-153-101	F#: 11034	SOW: PNA	C-O: 70761	C-W: 139883	C-G: 52557	COMP: 9/28/1984																
EDNA DEVITT 2-32			NENE 32-153-101	F#: 11140	SOW: AL	C-O: 240491	C-W: 163350	C-G: 172277	COMP: 11/16/1984																
R&LU: 2960	253	31	240	28	252	31	257	30	253	31	241	30	233	31	257	31	231	30	243	30	225	30	252	31	2937
Spacing: NE	443	393	487	466	463	486	462	459	370	404	386	452	5271												
	363	321	343	361	381	355	361	356	351	330	230	323	4075												
NELSEN 2-32			NWSE 32-153-101	F#: 11261	SOW: AL	C-O: 181270	C-W: 164842	C-G: 184953	COMP: 3/7/1985																
R&LU: 4108	369	31	317	28	371	31	357	30	361	31	318	30	355	31	329	31	156	17	488	31	388	30	381	31	4190
Spacing: SE	438	374	471	428	419	365	416	366	169	659	460	471	5036												
	508	444	503	500	505	489	443	298	213	550	386	403	5242												
FREDRICKSON 1-2			SWNE 2-152-102	F#: 11407	SOW: AL	C-O: 145162	C-W: 163322	C-G: 88098	COMP: 5/30/1985																
R&LU: 2617	207	31	185	28	190	31	191	30	189	31	170	30	293	26	236	31	250	30	232	31	236	30	233	31	2612
Spacing: NE	288	272	265	263	253	249	545	453	436	403	381	388	4196												
	238	180	186	219	211	204	228	245	246	255	225	231	2668												
JOHNSON 1-30			SENW 30-153-101	F#: 11524	SOW: AL	C-O: 6992	C-W: 51727	C-G: 12579	COMP: 6/22/2002																
R&LU: 2274	208	31	182	28	204	31	184	30	205	31	192	30	199	31	202	31	203	30	206	31	201	30	217	31	2403
Spacing: NW	1127	912	939	918	920	856	880	854	839	810	806	802	10663												
	434	415	472	460	483	431	456	445	435	437	344	358	5170												
HUNT PETROLEUM (AEC), INC.																									
NOR-CORP 29-1			NWNE 29-153-101	F#: 10116	SOW: PNA	C-O: 212623	C-W: 12669	C-G: 148821	COMP: 6/27/1983																
ELK 28-1			NWSW 28-153-101	F#: 10169	SOW: PNA	C-O: 89	C-W: 0	C-G: 10	COMP: 6/27/1983																
PAGE 30-1			SENE 30-153-101	F#: 10407	SOW: PNA	C-O: 80004	C-W: 5184	C-G: 79550	COMP: 11/19/1985																

Operator-Lease	Jan	Feb	Mar	Apr	May	Jun	Jul	Aug	Sep	Oct	Nov	Dec	2005 Total
ELK 28-2			NWSW 28-153-101	F#: 10792	SOW: AL	C-O: 393156	C-W: 11832	C-G: 257639	COMP: 9/26/1984				
R&LU: 3882	358 31	317 28	332 31	313 30	323 31	303 30	316 31	302 31	286 30	291 30	290 30	291 31	3722
Spacing: SW	72	70	84	79	94	82	76	83	83	76	77	78	954
	31	89	109	106	104	121	118	105	98	89	63	51	1084
JEPSON 29-1			NENW 29-153-101	F#: 10903	SOW: AL	C-O: 289329	C-W: 1712	C-G: 278027	COMP: 6/25/1984				
R&LU: 1864	177 31	171 28	190 31	96 30	204 29	156 30	148 31	179 31	169 30	189 31	183 30	203 31	2065
Spacing: NW	18	3	8	3	0	0	0	0	9	0	24	3	68
	72	76	49	72	59	45	48	84	48	69	54	32	708
REHAB 33-1			N2NW 33-153-101	F#: 10939	SOW: AL	C-O: 228853	C-W: 67230	C-G: 180889	COMP: 3/28/1985				
R&LU: 2759	258 31	203 28	244 31	226 30	233 31	228 30	230 31	208 31	230 30	149 24	0 0	406 30	2615
Spacing: NW	309	285	292	291	327	298	303	295	297	215	0	441	3353
	101	143	215	236	193	198	224	189	193	155	11	101	1959
JEPSON 29-2			NESW 29-153-101	F#: 11037	SOW: AL	C-O: 176167	C-W: 73935	C-G: 138446	COMP: 1/28/1985				
R&LU: 3605	320 31	288 28	320 31	305 30	326 31	300 30	309 31	296 31	191 23	386 30	349 30	231 26	3621
Spacing: SW	241	177	198	202	217	190	196	261	54	371	218	83	2408
	294	221	302	325	344	325	327	322	200	264	238	143	3305
REHAB 28-2			SWNW 28-153-101	F#: 11430	SOW: AL	C-O: 124977	C-W: 9148	C-G: 92569	COMP: 6/9/1985				
R&LU: 0	0 0	0 0	0 0	0 0	0 0	0 0	0 0	0 0	0 0	0 0	0 0	0 0	0
Spacing: NW	0	0	0	0	0	0	0	0	0	0	0	0	0
	0	0	0	0	0	0	0	0	0	0	0	0	0
DEER PASS 20-3			SESW 20-153-101	F#: 11470	SOW: AL	C-O: 693131	C-W: 38515	C-G: 795252	COMP: 7/28/1985				
R&LU: 9376	821 31	716 28	780 31	737 30	742 31	752 30	791 31	762 30	741 30	779 30	797 30	790 31	9208
Spacing: SW	161	158	154	176	148	160	171	180	158	177	165	173	1981
	356	335	416	302	348	335	357	337	294	299	268	355	4002
FEDERAL-IVERSON 30-1			NESE 30-153-101	F#: 11474	SOW: PNA	C-O: 91274	C-W: 61147	C-G: 73206	COMP: 9/10/1985				
ELK 28-3			SWSE 28-153-101	F#: 11475	SOW: AL	C-O: 186558	C-W: 4403	C-G: 107026	COMP: 8/18/1985				
R&LU: 2507	237 31	206 28	232 31	176 30	225 31	211 30	214 31	215 31	192 30	200 31	169 30	198 31	2475
Spacing: SE	18	4	0	6	7	23	14	3	7	0	0	6	88
	45	87	71	160	136	177	110	93	91	66	54	71	1161
NANCE PETROLEUM CORPORATION													
WILLOW 1-4			SWNW 4-152-101	F#: 8957	SOW: AL	C-O: 92277	C-W: 51516	C-G: 108434	COMP: 3/4/1990				
R&LU: 5724	517 31	455 27	529 31	478 30	483 31	460 30	521 31	418 31	461 30	472 25	492 30	484 31	5770
Spacing: NW	205	173	262	214	207	165	186	283	224	225	449	179	2772
	215	7	0	261	345	326	341	254	317	266	333	279	2944
ECKERT 2-6			SWNE 6-152-101	F#: 10088	SOW: AL	C-O: 196130	C-W: 17432	C-G: 173380	COMP: 9/15/1983				
R&LU: 4753	545 29	347 28	355 31	329 30	345 31	327 30	383 31	385 31	297 26	323 26	472 30	369 31	4477
Spacing: NE	32	163	111	121	102	87	144	119	91	62	163	197	1392
	298	251	303	321	192	179	217	280	165	228	187	175	2796
ECKERT 2-5			NESW 5-152-101	F#: 10089	SOW: AL	C-O: 237858	C-W: 71080	C-G: 229120	COMP: 11/3/1983				
R&LU: 1760	41 20	135 28	178 31	141 30	101 31	177 30	136 31	171 31	151 30	118 27	165 30	154 31	1668
Spacing: SW	169	252	268	246	297	237	255	213	242	204	207	244	2834
	166	218	248	282	230	338	262	293	272	226	213	238	2986
ECKERT 3-5			SWNW 5-152-101	F#: 10655	SOW: PNA	C-O: 198042	C-W: 74804	C-G: 177156	COMP: 3/28/1984				
ECKERT 4-5			NWSE 5-152-101	F#: 10812	SOW: AL	C-O: 476098	C-W: 94738	C-G: 400413	COMP: 6/19/1984				
R&LU: 6680	449 31	560 28	575 31	466 29	612 18	754 30	620 31	616 31	580 30	623 30	584 30	572 31	7011
Spacing: SE	408	565	587	441	737	869	711	664	590	632	558	612	7374
	456	586	635	611	512	971	890	870	772	688	617	583	8191
ECKERT 12 1			LT 5 5-152-101	F#: 11009	SOW: TA	C-O: 6499	C-W: 29121	C-G: 7982	COMP: 8/30/1999				
R&LU: 0	0 0	0 0	0 0	0 0	0 0	0 0	0 0	0 0	0 0	0 0	0 0	0 0	0
Spacing: NW	0	0	0	0	0	0	0	0	0	0	0	0	0
	0	0	0	0	0	0	0	0	0	0	0	0	0

Operator-Lease	Jan	Feb	Mar	Apr	May	Jun	Jul	Aug	Sep	Oct	Nov	Dec	2005 Total
ECKERT 5-5			NWNE 5-152-101	F#: 11070	SOW: AL	C-O: 332067	C-W: 47294	C-G: 275098	COMP: 9/28/1984				
R&LU: 6516	543 31	514 28	595 31	485 30	573 31	540 30	536 31	539 31	525 28	376 22	631 29	524 31	6381
Spacing: NE	237	209	200	290	231	203	259	200	229	134	262	254	2708
	359	255	274	305	363	348	360	356	336	312	288	240	3796
LINDVIG 1-4			SWSW 4-152-101	F#: 11151	SOW: AL	C-O: 173697	C-W: 6845	C-G: 190252	COMP: 11/5/1984				
R&LU: 1482	105 27	130 28	132 31	129 30	94 31	144 30	128 31	144 31	121 30	152 30	81 30	122 29	1482
Spacing: SW	0	10	0	20	59	9	37	33	27	18	24	8	245
	169	168	186	183	186	180	186	186	180	180	178	186	2168
FREDRICKSON 33-33 1			NWSE 33-153-101	F#: 11345	SOW: AL	C-O: 134082	C-W: 68739	C-G: 102371	COMP: 3/19/1985				
R&LU: 1383	189 31	181 28	109 19	136 25	173 31	165 30	134 31	133 31	78 24	51 27	53 30	126 31	1528
Spacing: SE	250	224	130	149	213	196	209	203	155	162	190	245	2326
	155	168	140	125	154	150	155	155	114	132	150	152	1750
STATE OF NORTH DAKOTA F 1			NWNE 33-153-101	F#: 11492	SOW: AL	C-O: 283272	C-W: 104709	C-G: 222440	COMP: 5/23/1985				
R&LU: 8905	805 31	722 28	795 31	744 30	764 31	735 30	739 31	719 31	693 26	730 31	713 30	735 31	8894
Spacing: NE	540	531	569	572	518	542	554	561	513	512	492	540	6444
	223	132	109	155	121	139	236	275	236	278	353	329	2586
POWERS 1			NESW 33-153-101	F#: 11523	SOW: AL	C-O: 100675	C-W: 132196	C-G: 89222	COMP: 7/14/1985				
R&LU: 2164	213 31	188 28	206 31	176 30	164 30	195 30	196 31	189 31	79 13	154 20	197 28	205 31	2162
Spacing: SW	705	622	647	624	728	656	704	639	273	305	532	618	7053
	391	332	374	372	380	323	368	253	168	274	223	218	3676
STATE OF NORTH DAKOTA F 2			SWNW 34-153-101	F#: 11575	SOW: AL	C-O: 138200	C-W: 54296	C-G: 129479	COMP: 9/18/1985				
R&LU: 1777	191 31	162 28	177 31	177 30	169 31	185 30	175 31	173 31	166 30	162 31	41 9	0 0	1778
Spacing: NW	285	259	292	285	295	271	273	281	258	279	76	0	2854
	82	91	97	74	69	92	102	98	99	100	78	6	988
STATE 1-36			SWSE 36-153-102	F#: 11990	SOW: AL	C-O: 231969	C-W: 143338	C-G: 115572	COMP: 7/31/1986				
R&LU: 7698	648 31	582 28	376 15	734 25	836 29	733 30	705 31	453 24	701 25	618 31	566 30	610 31	7562
Spacing: SE	436	385	191	457	525	496	482	292	405	464	355	417	4905
	484	437	218	337	429	437	484	339	390	484	460	468	4967
STATE 2-36			NESW 36-153-102	F#: 12025	SOW: AL	C-O: 206809	C-W: 179809	C-G: 183563	COMP: 8/29/1987				
R&LU: 3450	262 29	235 25	358 31	273 30	326 31	297 30	296 31	291 31	249 25	273 31	258 30	251 31	3369
Spacing: SW	374	292	550	423	414	442	426	428	372	378	366	373	4838
	620	593	758	741	766	725	766	766	562	763	741	741	8542
COULTER 1-19			SWNW 19-153-101	F#: 11238	SOW: AL	C-O: 180337	C-W: 90322	C-G: 255874	COMP: 7/30/1985				
R&LU: 5494	491 30	433 28	448 31	442 30	435 31	407 30	407 31	430 31	333 30	354 31	661 30	556 31	5397
Spacing: NW	257	197	163	159	176	168	198	174	107	116	407	291	2413
	698	710	764	794	752	700	752	624	552	679	862	930	8817
METZGER 1-9			E2SE 24-153-102	F#: 11252	SOW: AL	C-O: 228538	C-W: 64916	C-G: 208677	COMP: 1/23/1986				
R&LU: 2623	123 14	54 6	534 30	387 30	235 31	190 29	191 31	166 31	140 29	134 30	123 28	308 21	2585
Spacing: SW	182	78	554	521	472	347	425	437	415	431	430	385	4677
	160	99	520	434	385	356	467	468	367	344	390	364	4354
PANTERRA PETROLEUM													
ECKERT 1-6			NESE 6-152-101	F#: 6501	SOW: PNA	C-O: 158755	C-W: 46170	C-G: 134934	COMP: 9/24/1982				
SUPERIOR OIL CO.													
STATE OF NORTH DAKOTA 36-43			NESE 36-153-102	F#: 11122	SOW: DRY	C-O: 28	C-W: 0	C-G: 0	COMP: 10/13/1984				
WESTPORT OIL & GAS COMPANY, L.P.													
M. J. GREEN 1			SWNW 7-152-101	F#: 9430	SOW: PNA	C-O: 140553	C-W: 130673	C-G: 132902	COMP: 10/20/1982				
GREENGARD 1			SWSE 34-153-101	F#: 10645	SOW: AL	C-O: 207915	C-W: 74914	C-G: 172162	COMP: 3/20/1984				
R&LU: 1414	139 28	138 28	123 29	156 30	144 31	119 27	144 31	135 31	115 28	148 30	25 13	5 7	1391
Spacing: SE	339	305	305	353	327	278	307	312	256	305	77	5	3169
	365	322	293	403	390	328	288	329	381	343	114	62	3618

Operator-Lease	Jan	Feb	Mar	Apr	May	Jun	Jul	Aug	Sep	Oct	Nov	Dec	2005 Total
ECKERT 7 1			NENE 7-152-101	F#: 10685	SOW: AL	C-O: 168900	C-W: 205696	C-G: 156641	COMP: 4/8/1984				
R&LU: 2918	253 31	220 28	242 31	236 30	235 31	230 30	167 17	259 30	245 30	231 28	234 30	239 31	2791
Spacing: NE	625	569	652	595	608	604	408	702	607	626	580	582	7158
	243	200	246	184	207	267	227	265	372	209	212	257	2889
NELSON 3 1			NENE 12-152-102	F#: 10723	SOW: AL	C-O: 251732	C-W: 148807	C-G: 251521	COMP: 6/1/1984				
R&LU: 5490	542 29	460 26	555 31	470 30	431 25	382 27	464 31	462 31	422 30	464 31	414 30	466 31	5532
Spacing: NE	537	537	561	604	478	459	544	540	558	536	490	563	6407
	305	128	247	369	338	340	375	396	404	417	361	404	4084
FOSSUM 24 1			SESW 34-153-101	F#: 10788	SOW: AL	C-O: 258464	C-W: 192887	C-G: 197293	COMP: 6/15/1984				
R&LU: 5870	537 31	380 24	459 21	605 30	527 31	503 30	498 31	485 31	515 30	502 30	440 30	462 31	5913
Spacing: SW	690	599	577	795	784	695	693	718	651	701	690	659	8252
	371	269	272	350	352	329	356	351	342	292	274	277	3835
MARCUS 1			SWNE 34-153-101	F#: 10854	SOW: AL	C-O: 130079	C-W: 133801	C-G: 90205	COMP: 10/3/1984				
R&LU: 1874	231 31	159 22	199 28	100 30	150 31	140 30	168 30	138 30	162 30	142 29	169 30	134 29	1892
Spacing: NE	582	398	508	421	514	519	555	549	451	433	402	325	5657
	216	149	193	171	166	169	227	240	247	179	182	177	2316
FOSSUM 14 1			SWSW 35-153-101	F#: 10855	SOW: AL	C-O: 424388	C-W: 73150	C-G: 300072	COMP: 9/1/1984				
R&LU: 6091	578 29	442 22	510 22	545 27	543 28	473 26	576 30	519 28	518 27	530 28	504 24	522 28	6260
Spacing: SW	131	143	137	182	150	115	105	150	101	149	108	121	1592
	300	231	241	421	288	368	356	311	352	333	289	256	3746
NELSON 43 1			NESE 1-152-102	F#: 11273	SOW: AL	C-O: 147719	C-W: 124291	C-G: 150637	COMP: 2/14/1985				
R&LU: 3681	322 29	333 28	380 31	276 25	358 31	325 30	313 31	328 31	260 30	299 31	223 30	259 31	3676
Spacing: SE	346	284	342	339	424	375	361	316	341	312	330	326	4096
	163	159	154	135	173	184	200	191	168	181	165	201	2074
LINDVIG 4 1			SWSE 4-152-101	F#: 11323	SOW: AL	C-O: 165241	C-W: 63939	C-G: 147449	COMP: 2/14/1985				
R&LU: 2942	154 25	172 27	135 27	158 30	98 31	261 28	301 26	313 29	304 30	281 27	263 27	238 29	2678
Spacing: SE	163	147	245	158	169	389	283	331	297	231	241	210	2864
	123	133	133	148	153	138	131	143	148	133	133	143	1659
WYOMING RESOURCES CORPORATION													
TENNECO STATE 2-19			SWSW 20-153-101	F#: 11844	SOW: PNA	C-O: 9744	C-W: 1890	C-G: 7701	COMP: 2/25/1987				
TENNECO STATE 1-19			SWSW 20-153-101	F#: 11845	SOW: AL	C-O: 1540	C-W: 3306	C-G: 814	COMP: 1/1/2000				
R&LU: 118	12 28	12 28	5 31	11 23	0 7	4 19	9 18	3 11	17 16	5 17	21 28	19 31	118
Spacing: SE	65	52	47	29	19	47	36	31	49	50	66	68	559
	8	7	8	4	2	5	5	2	5	4	8	8	66
ZENERGY, INC													
CRATCHETT 34-5			SWSE 5-152-102	F#: 12291	SOW: PNA	C-O: 4579	C-W: 19928	C-G: 0	COMP: 5/20/2001				
Pool Totals: Oil	13994	12270	13688	13189	13404	13062	13462	12971	12145	12578	12022	13257	156042
Wells: 57 Wtr	12866	11541	12769	12847	13232	12603	13347	13096	11321	12047	11405	12157	149231
Gas	10020	8951	10201	10993	10813	11124	11435	10792	10142	10411	9340	9834	124056
INDIAN HILL - RED RIVER													
APACHE CORPORATION													
FJELSTAD 1-6			LT11 6-152-101	F#: 10190	SOW: PNA	C-O: 247446	C-W: 197986	C-G: 281410	COMP: 9/5/1983				
AVIARA ENERGY CORPORATION													
G. KELTER ET AL 28-1			SWNE 28-153-101	F#: 9959	SOW: PNA	C-O: 9602	C-W: 5083	C-G: 18197	COMP: 3/2/1983				
BASIC EARTH SCIENCE SYSTEMS, INC.													
EDWIN M. DAHL 23-1			SWSE 23-153-101	F#: 7795	SOW: PNA	C-O: 26011	C-W: 13896	C-G: 25877	COMP: 12/5/1980				
CITATION OIL & GAS CORP.													
EDNA DEVITT 1-32			NENE 32-153-101	F#: 10736	SOW: PNA	C-O: 594	C-W: 41	C-G: 0	COMP: 6/16/1984				
EDNA DEVITT 1-32 R			NENE 32-153-101	F#: 15199	SOW: AL	C-O: 59813	C-W: 65821	C-G: 70405	COMP: 12/29/2001				
R&LU: 8989	1035 31	865 28	937 29	885 30	848 30	933 28	911 31	567 21	519 16	477 31	204 13	453 31	8634
Spacing: E2	1327	1263	1328	1339	1317	1289	1345	914	868	391	161	318	11860
	1007	914	1108	1030	1087	1113	1053	645	372	545	219	435	9528

Operator-Lease	Jan	Feb	Mar	Apr	May	Jun	Jul	Aug	Sep	Oct	Nov	Dec	2005 Total
CONOCO INC.													
FOSSUM 1			SWSW 34-153-101	F#: 6996	SOW: PNA	C-O: 31281	C-W: 86776	C-G: 38395	COMP: 9/25/1983				
NELSON 1 1			NENE 12-152-102	F#: 8789	SOW: PNA	C-O: 51646	C-W: 27888	C-G: 42530	COMP: 12/30/1981				
HARPER OIL CO.													
FEDERAL LAND BANK 1-26			NENW 26-153-101	F#: 6616	SOW: PNA	C-O: 217905	C-W: 244187	C-G: 185081	COMP: 11/22/1978				
VERLIN FOSSUM ET AL 26-1			NWSE 26-153-101	F#: 7248	SOW: PNA	C-O: 28002	C-W: 23653	C-G: 40502	COMP: 1/5/1980				
HUNT PETROLEUM (AEC), INC.													
NOR-CORP 29-1			NWNE 29-153-101	F#: 10116	SOW: AL	C-O: 3433	C-W: 59	C-G: 26985	COMP: 8/7/2000				
R&LU: 0	0 0	0 0	0 0	0 0	0 0	0 0	0 0	0 0	0 0	0 0	0 0	0 0	0
Spacing: N2	0	0	0	0	0	0	0	0	0	0	0	0	0
	38	39	63	58	48	74	121	110	129	102	133	145	1060
ELK 28-1			NWSW 28-153-101	F#: 10169	SOW: AL	C-O: 503699	C-W: 161523	C-G: 540339	COMP: 7/19/1983				
R&LU: 1952	233 31	207 28	238 31	209 30	177 24	2 4	57 5	172 30	175 30	177 30	143 30	101 20	1891
Spacing: S2	400	428	400	409	383	0	0	446	452	422	424	326	4090
	204	258	294	302	408	327	147	259	213	235	191	260	3098
NOR-CORP 29-2			NWNE 29-153-101	F#: 10248	SOW: PNA	C-O: 24548	C-W: 2006	C-G: 28832	COMP: 9/11/1983				
PAGE 30-1			SENE 30-153-101	F#: 10407	SOW: PNA	C-O: 3412	C-W: 133	C-G: 2694	COMP: 5/18/1984				
DEER PASS 20-1			SESW 20-153-101	F#: 10431	SOW: AL	C-O: 728266	C-W: 83411	C-G: 800909	COMP: 1/31/1984				
R&LU: 9384	769 31	442 21	862 31	831 30	856 31	826 30	799 31	881 31	802 30	740 31	806 30	838 31	9452
Spacing: S2	341	446	456	424	420	423	351	441	368	366	405	424	4865
	1038	714	1361	1159	1537	1500	1389	292	1488	1370	1352	1289	14489
REHAB 28-1			SWNW 28-153-101	F#: 10809	SOW: AL	C-O: 183838	C-W: 22848	C-G: 374851	COMP: 4/29/1988				
R&LU: 4600	458 31	221 18	495 31	442 30	446 30	316 23	139 10	448 31	412 30	424 31	386 29	407 27	4594
Spacing: N2	314	274	403	313	316	316	249	334	289	345	312	312	3777
	865	992	953	720	808	784	1185	703	711	799	750	675	9945
WEGLEY 20-1			SWNW 20-153-101	F#: 11485	SOW: AL	C-O: 164716	C-W: 81928	C-G: 162810	COMP: 10/4/1986				
R&LU: 1599	107 24	108 28	123 28	153 28	129 31	118 26	119 30	124 31	118 26	133 31	126 28	144 29	1502
Spacing: N2	201	206	248	239	239	201	266	247	219	243	228	233	2770
	68	65	105	141	91	160	71	178	132	159	124	129	1423
NANCE PETROLEUM CORPORATION													
PAPINEAU 1-17			SESW 17-153-101	F#: 11031	SOW: DRY	C-O: 21	C-W: 0	C-G: 0	COMP: 1/31/1985				
BARNES 1-2			NENE 2-152-102	F#: 15170	SOW: AL	C-O: 206034	C-W: 5112	C-G: 277832	COMP: 9/10/2001				
R&LU: 22773	3222 31	2794 28	2449 31	1877 30	1751 31	1655 30	1534 31	1633 31	1586 30	1437 31	1283 30	1327 31	22548
Spacing: N2	83	78	88	77	101	75	69	109	103	116	97	104	1100
	3751	4227	4260	3114	2758	2558	2409	2501	2472	2233	1759	1792	33834
REHAB 4-33			NWN 33-153-101	F#: 15344	SOW: AL	C-O: 68719	C-W: 29070	C-G: 115528	COMP: 1/31/2003				
R&LU: 14903	1360 31	848 26	1503 31	1999 30	1471 30	1509 30	1063 31	198 11	1304 30	1333 31	1226 30	951 31	14765
Spacing: W2	635	468	777	1068	725	764	497	391	882	760	872	1376	9215
	1682	1030	1790	2826	2008	1628	1168	195	1436	1410	1267	1203	17643
PANTERRA PETROLEUM													
ECKERT 1-6			NESE 6-152-101	F#: 6501	SOW: PNA	C-O: 74211	C-W: 10459	C-G: 111332	COMP: 5/20/1979				
WESTPORT OIL & GAS COMPANY, L.P.													
NELSON 4 2			SWSE 1-152-102	F#: 9507	SOW: PNA	C-O: 11021	C-W: 44276	C-G: 9261	COMP: 9/2/1982				
ECKERT 6 1			SWSE 6-152-101	F#: 10693	SOW: AL	C-O: 284430	C-W: 38812	C-G: 455786	COMP: 6/13/1984				
R&LU: 6495	723 29	703 28	765 31	751 30	379 31	508 30	155 31	48 31	444 30	764 31	737 30	467 31	6444
Spacing: E2	1053	1261	1950	2504	515	615	267	785	691	1456	1418	474	12989
	879	1022	1119	1180	618	861	285	90	725	1208	1128	799	9914
WYOMING RESOURCES CORPORATION													
TENNECO STATE 1-19			SWSW 20-153-101	F#: 11845	SOW: AL	C-O: 210808	C-W: 188661	C-G: 265483	COMP: 10/20/1986				
R&LU: 2166	241 28	209 28	173 31	72 23	55 7	145 19	118 18	97 11	181 16	185 17	376 28	258 31	2110
Spacing: E2	1167	942	855	533	345	849	640	551	877	900	1194	1229	10082
	426	391	430	233	87	255	269	126	245	228	440	435	3565

Operator-Lease	Jan	Feb	Mar	Apr	May	Jun	Jul	Aug	Sep	Oct	Nov	Dec	2005 Total
Pool Totals: Oil	8148	6397	7545	7219	6112	6012	4895	4168	5541	5670	5287	4946	71940
Wells: 23 Wtr	5521	5366	6505	6906	4361	4532	3684	4218	4749	4999	5111	4796	60748
Gas	9958	9652	11483	10763	9450	9260	8097	5099	7923	8289	7363	7162	104499

INDIAN HILL - SILURIAN

WESTPORT OIL & GAS COMPANY, L.P.

M. J. GREEN 1													
R&LU: 0	0 0	0 0	0 0	0 0	0 0	0 0	0 0	0 0	0 0	0 0	0 0	0 0	0
Spacing: W2	0	0	0	0	0	0	0	0	0	0	0	0	0
	0	0	0	0	0	0	0	0	0	0	0	0	0
ECKERT 6 1													
Pool Totals: Oil	0	0	0	0	0	0	0	0	0	0	0	0	0
Wells: 2 Wtr	0	0	0	0	0	0	0	0	0	0	0	0	0
Gas	0	0	0	0	0	0	0	0	0	0	0	0	0

INDIAN HILL - STONEWALL

CITATION OIL & GAS CORP.

EDNA DEVITT 1-29													
EDNA DEVITT 1-32													
EDNA DEVITT 1-32 R													
R&LU: 3406										1512 31	648 13	1434 31	3594
Spacing: E2										1237	511	1008	2756
										1725	694	1379	3798

CONOCO INC.

FOSSUM 1													
HUNT PETROLEUM (AEC), INC.													
NOR-CORP 29-1													
ELK 28-1													
R&LU: 2200	263 31	232 28	268 31	235 30	201 24	8 4	64 5	194 30	197 30	201 30	161 30	114 20	2138
Spacing: W2	591	528	641	545	388	0	0	455	499	485	315	81	4528
	302	296	742	401	197	256	165	264	236	270	143	65	3337
NOR-CORP 29-2													
R&LU: 15733	1249 31	1285 28	1325 31	1345 30	1457 31	1368 30	1331 31	1319 31	1246 30	1250 30	1220 30	1212 31	15607
Spacing: N2	27	545	356	409	473	508	551	528	545	552	523	546	5563
	2297	2506	2529	2636	2727	2313	2441	2209	2210	2145	1995	1942	27950
PAGE 30-1													
REHAB 28-1													
R&LU: 13802	1375 31	662 18	1484 31	1327 30	1339 30	947 23	417 10	1345 31	1238 30	1272 31	1158 29	1219 27	13783
Spacing: W2	1009	285	1077	975	1065	622	77	1082	1044	1046	841	907	10030
	2788	2773	2548	2248	2635	2318	365	2281	2576	2426	2020	1967	26945
DEER PASS 20-2													
R&LU: 6203	606 31	517 28	571 31	533 30	589 31	532 30	159 10	671 31	520 30	524 30	463 30	490 31	6175
Spacing: S2	116	144	198	189	171	213	31	291	198	216	139	162	2068
	5057	4465	4657	4209	4984	4331	1429	4925	4594	4477	4118	4007	51253
ELK 28-4													
WESTPORT OIL & GAS COMPANY, L.P.													
NELSON 4 2													
ECKERT 6 1													
R&LU: 6438	612 29	666 28	502 31	308 30	769 31	499 30	766 31	765 30	740 30	336 31	310 30	163 19	6436
Spacing: S2	892	1195	283	1027	1046	605	1320	776	1152	640	597	165	9698
	1087	1300	1103	839	1621	1200	1773	1803	1563	898	829	504	14520

Operator-Lease	Jan	Feb	Mar	Apr	May	Jun	Jul	Aug	Sep	Oct	Nov	Dec	2005 Total
----------------	-----	-----	-----	-----	-----	-----	-----	-----	-----	-----	-----	-----	------------

WYOMING RESOURCES CORPORATION

TENNECO STATE 1-19			SWSW 20-153-101	F#: 11845	SOW: AL	C-O: 51628	C-W: 55096	C-G: 85604	COMP: 7/2/1989				
R&LU: 588	65 28	57 28	45 31	22 23	14 7	39 19	31 18	27 11	51 16	48 17	102 28	72 31	573
Spacing: E2	317	256	232	144	94	230	174	150	238	244	324	334	2737
	115	105	115	62	23	68	73	33	66	61	119	117	957

ZENERGY, INC

CRATCHETT 34-5			SWSE 5-152-102	F#: 12291	SOW: PNA	C-O: 72997	C-W: 26034	C-G: 107431	COMP: 3/22/1988				
Pool Totals: Oil	4170	3419	4195	3770	4369	3393	2768	4321	3992	5143	4062	4704	48306
Wells: 15 Wtr	2952	2953	2787	3289	3237	2178	2153	3282	3676	4420	3250	3203	37380
Gas	11646	11445	11694	10395	12187	10486	6246	11515	11245	12002	9918	9981	128760

IVANHOE - MADISON

PHILLIP D. ARMSTRONG

TRIPLETT 1-2			NESE 2-159-86	F#: 13351	SOW: AL	C-O: 39106	C-W: 151610	C-G: 7834	COMP: 6/8/1992				
R&LU: 1896	205 31	174 28	205 31	148 28	199 31	202 30	192 30	114 19	179 30	144 28	141 24	194 31	2097
Spacing: NSE	969	896	908	859	852	949	992	665	928	896	640	801	10355
	31	28	31	30	31	30	31	19	30	28	24	31	344

JIM CREEK - DUPEROW

CITATION OIL & GAS CORP.

SKACHENKO A 1			SWNE 30-146-95	F#: 8499	SOW: AL	C-O: 1486987	C-W: 466334	C-G: 1401994	COMP: 10/27/1981				
R&LU: 13881	1429 31	994 25	1369 31	1352 30	1427 30	678 16	1354 31	1401 31	1165 28	1204 29	969 24	930 24	14272
Spacing: N2	4121	3226	4254	4365	4188	2049	4427	4662	3606	3726	3159	3050	44833
	424	328	394	422	394	122	248	269	213	253	211	170	3448

SKACHENKO B 1

CODA ENERGY, INC.

PENELOPE MOORE 21-31			NENW 31-146-95	F#: 12066	SOW: PNA	C-O: 33172	C-W: 112606	C-G: 34877	COMP: 4/22/1987				
----------------------	--	--	----------------	-----------	----------	------------	-------------	------------	-----------------	--	--	--	--

EDWARD MIKE DAVIS, L.L.C.

MITTELSTADT 34-19			SWSE 19-146-95	F#: 11388	SOW: PNA	C-O: 233483	C-W: 251783	C-G: 141247	COMP: 4/26/1985				
Pool Totals: Oil	1429	994	1369	1352	1427	678	1354	1401	1165	1204	969	930	14272
Wells: 4 Wtr	4121	3226	4254	4365	4188	2049	4427	4662	3606	3726	3159	3050	44833
Gas	424	328	394	422	394	122	248	269	213	253	211	170	3448

JOHNSON CORNER - BAKKEN

CHAPARRAL ENERGY, L.L.C.

TANK 1-3			NWSE 3-150-96	F#: 9519	SOW: AL	C-O: 38172	C-W: 5052	C-G: 30236	COMP: 11/9/1982				
R&LU: 2146	184 21	253 28	270 31	214 29	201 31	190 30	183 27	74 31	312 30	198 22	35 6	180 31	2294
Spacing: SE	32	42	47	44	47	45	41	47	48	49	49	49	540
	322	400	479	502	544	425	266	312	568	264	128	318	4528

PETRO-HUNT, L.L.C.

L. SIGNALNESS 1X-10			SENW 10-150-96	F#: 10754	SOW: F	C-O: 2994	C-W: 1435	C-G: 3426	COMP: 1/15/2005				
R&LU: 2710	440 10	358 7	313 10	264 6	371 18	22 7	0 0	323 18	220 27	130 10	312 22	191 31	2944
Spacing: N2	387	4	40	31	228	102	0	375	31	151	68	18	1435
	645	273	69	0	0	0	0	536	507	223	516	561	3330
Pool Totals: Oil	624	611	583	478	572	212	183	397	532	328	347	371	5238
Wells: 2 Wtr	419	46	87	75	275	147	41	422	79	200	117	67	1975
Gas	967	673	548	502	544	425	266	848	1075	487	644	879	7858

JOHNSON CORNER - MADISON

CHAPARRAL ENERGY, L.L.C.

TANK 1-3			NWSE 3-150-96	F#: 9519	SOW: AL	C-O: 14219	C-W: 17922	C-G: 27551	COMP: 10/12/1984				
R&LU: 2367	184 21	253 28	270 31	214 29	201 31	190 30	182 27	75 31	312 30	198 22	35 6	180 31	2294
Spacing: SE	368	207	291	219	344	259	213	168	251	140	211	250	2921
	323	399	479	501	544	425	265	313	569	265	128	317	4528

Operator-Lease Jan Feb Mar Apr May Jun Jul Aug Sep Oct Nov Dec 2005 Total

JOHNSON CORNER - RED RIVER
GRAHAM ROYALTY, LTD.

LILLIBRIDGE 1 SWNE 15-150-96 F#: 7886 SOW: PNA C-O: 51352 C-W: 2146 C-G: 225962 COMP: 1/31/1981
PETRO-HUNT, L.L.C.

L. SIGNALNESS 1X-10 SENW 10-150-96 F#: 10754 SOW: PNA C-O: 248015 C-W: 140133 C-G: 1539938 COMP: 8/2/1984
R&LU: 0 0 0
Spacing: GN2 0
0

TEXACO OILS, INC.

SIGNALNESS 1-10 SENW 10-150-96 F#: 9131 SOW: PNA C-O: 30691 C-W: 2399 C-G: 154027 COMP: 2/8/1982

Pool Totals: Oil 0
Wells: 3 Wtr 0
Gas 0

JOHNSON CORNER - STONY MOUNTAIN
TEXACO INC.

TEXACO ET AL STATE OF N.D. D 1 NWSE 10-150-96 F#: 10988 SOW: PNA C-O: 5668 C-W: 3550 C-G: 21775 COMP: 10/26/1984

JUNIPER - RED RIVER
MISSOURI RIVER ROYALTY CORPORATION

EIDE 35-11 NESW 35-149-99 F#: 9635 SOW: PNA C-O: 33909 C-W: 22515 C-G: 5201557 COMP: 10/19/1982
EIDE 35-11R NESW 35-149-99 F#: 14621 SOW: F C-O: 20857 C-W: 40375 C-G: 4464219 COMP: 6/22/1997
R&LU: 504 37 23 24 27 72 31 22 30 49 31 35 30 43 31 43 31 39 30 33 31 27 30 17 28 441
Spacing: GW2 371 336 558 635 569 557 532 499 511 518 442 324 5852
15481 14109 19854 20992 19596 18631 17860 17789 17468 17379 16316 12229 207704

Pool Totals: Oil 37 24 72 22 49 35 43 43 39 33 27 17 441
Wells: 2 Wtr 371 336 558 635 569 557 532 499 511 518 442 324 5852
Gas 15481 14109 19854 20992 19596 18631 17860 17789 17468 17379 16316 12229 207704

JUNO - BAKKEN

JMG EXPLORATION, INC.

RINDEL 3-9 HD NENW 9-162-96 F#: 15808 SOW: AL C-O: 14013 C-W: 3987 C-G: 9626 COMP: 9/1/2005
R&LU: 13819 4910 18 3323 20 3167 30 2613 31 14013
Spacing: SEC 1606 1134 591 656 3987
2968 2080 1992 2586 9626

KANE - MADISON

BALLANTYNE OIL

RUTH VEDQUAM 1 NWSE 35-162-79 F#: 7139 SOW: AL C-O: 62091 C-W: 217704 C-G: 9168 COMP: 8/30/1979
R&LU: 410 43 31 34 28 72 31 20 30 33 31 50 30 37 31 35 31 31 29 36 30 36 30 39 31 466
Spacing: WSE 118 156 203 201 145 170 175 82 234 135 223 104 1946
0 0 0 0 0 0 0 0 0 0 0 0 0

E. C. INGERSOLL 1 SENW 35-162-79 F#: 7266 SOW: AL C-O: 51943 C-W: 237691 C-G: 13531 COMP: 10/15/1979
R&LU: 446 52 31 49 28 40 31 35 16 50 31 49 30 31 30 29 31 28 29 30 30 29 29 33 31 455
Spacing: ENW 448 426 430 324 369 469 483 479 462 449 442 496 5277
0 0 0 0 0 0 0 0 0 0 0 0 0

RUTH VEDQUAM 2 SESE 35-162-79 F#: 7270 SOW: AL C-O: 39366 C-W: 59526 C-G: 13776 COMP: 10/20/1979
R&LU: 314 31 31 25 28 38 31 29 30 24 31 35 30 31 30 29 31 25 30 30 30 29 29 31 31 357
Spacing: ESE 44 58 75 74 53 63 65 30 86 50 83 39 720
0 0 0 0 0 0 0 0 0 0 0 0 0

E. C. INGERSOLL 2 NWN 35-162-79 F#: 7888 SOW: AL C-O: 69998 C-W: 76419 C-G: 19840 COMP: 10/24/1980
R&LU: 1100 91 31 88 28 103 31 29 16 90 31 87 30 109 31 104 31 97 30 106 30 104 30 115 31 1123
Spacing: WNW 141 135 136 102 117 148 152 151 145 142 139 226 1734
0 0 0 0 0 0 0 0 0 0 0 0 0

Operator-Lease	Jan	Feb	Mar	Apr	May	Jun	Jul	Aug	Sep	Oct	Nov	Dec	2005 Total
C. L. BRANDT 1			NWN 1-161-79	F#: 7889	SOW: AL	C-O: 91471	C-W: 62505	C-G: 25798	COMP: 12/4/1980				
R&LU: 958	96 31	83 28	89 31	85 30	70 31	86 22	72 30	71 31	64 30	66 30	68 29	66 29	916
Spacing: WNW*	103	168	193	59	171	99	172	145	110	121	155	152	1648
	0	0	0	0	0	0	0	0	0	0	0	0	0
C. L. BRANDT 2			SWNW 1-161-79	F#: 14662	SOW: AL	C-O: 17425	C-W: 6960	C-G: 0	COMP: 7/23/1997				
R&LU: 1063	89 31	76 28	81 31	80 30	64 31	79 22	92 31	94 31	85 29	110 30	92 30	95 31	1037
Spacing: WNW	44	72	83	25	73	43	73	62	47	52	66	65	705
	0	0	0	0	0	0	0	0	0	0	0	0	0
NCND MINOT PROJECT '75													
TARALSETH 1			SENE 2-161-79	F#: 7468	SOW: PNA	C-O: 251	C-W: 6148	C-G: 0	COMP: 4/18/1981				
Pool Totals: Oil	402	355	423	278	331	386	372	362	330	378	358	379	4354
Wells: 7 Wtr	898	1015	1120	785	928	992	1120	949	1084	949	1108	1082	12030
Gas	0	0	0	0	0	0	0	0	0	0	0	0	0
KANU - MADISON													
DONOVAN BERTSCH													
CHRISTENSON 1-12			SESE 12-161-79	F#: 11916	SOW: AL	C-O: 49414	C-W: 51768	C-G: 50041	COMP: 2/22/1986				
R&LU: 833	77 31	71 28	78 31	70 30	78 31	71 30	76 31	71 31	71 30	76 31	74 30	75 31	888
Spacing: ESE	111	88	86	99	103	100	100	98	95	96	92	98	1166
	0	0	0	0	0	0	0	0	0	0	0	0	0
SCHEFLO 1			NENE 13-161-79	F#: 13045	SOW: AL	C-O: 60629	C-W: 1765	C-G: 62536	COMP: 12/24/1990				
R&LU: 2475	219 31	195 28	217 31	197 30	208 31	193 30	202 31	199 31	194 30	207 31	196 30	203 31	2430
Spacing: ENE	7	7	5	7	7	7	5	7	5	7	5	7	76
	0	0	0	0	0	0	0	0	0	0	0	0	0
BIBERDORF 1			SESW 12-161-79	F#: 13146	SOW: F	C-O: 54076	C-W: 41934	C-G: 86411	COMP: 3/23/1991				
R&LU: 1727	119 25	138 28	153 31	151 29	147 31	142 30	142 31	141 31	135 30	148 31	139 30	151 31	1706
Spacing: ESW	150	199	189	180	172	192	195	188	180	192	180	196	2213
	0	0	0	0	0	0	0	0	0	0	0	0	0
Pool Totals: Oil	415	404	448	418	433	406	420	411	400	431	409	429	5024
Wells: 3 Wtr	268	294	280	286	282	299	300	293	280	295	277	301	3455
Gas	0	0	0	0	0	0	0	0	0	0	0	0	0
KEENE - BAKKEN													
CONSTRUCTION SERVICE INC.													
STATE OF NORTH DAKOTA O 1			E2NE 36-153-96	F#: 12601	SOW: F	C-O: 1767	C-W: 0	C-G: 0	COMP: 11/27/1997				
R&LU: 0	0 0	48 1	0 0	37 1	0 0	0 0	50 1	0 0	0 0	27 1	11 1	0 0	173
Spacing: NE	0	0	0	0	0	0	0	0	0	0	0	0	0
	0	0	0	0	0	0	0	0	0	0	0	0	0
PETRO-HUNT, L.L.C.													
QUALE 3X			SWSE 31-153-95	F#: 7561	SOW: PNA	C-O: 3547	C-W: 537	C-G: 0	COMP: 8/1/1980				
Pool Totals: Oil	0	48	0	37	0	0	50	0	0	27	11	0	173
Wells: 2 Wtr	0	0	0	0	0	0	0	0	0	0	0	0	0
Gas	0	0	0	0	0	0	0	0	0	0	0	0	0
KEENE - BAKKEN/THREE FORKS													
TEXACO INC.													
A. S. WISNESS 3			LT7 3-152-96	F#: 3118	SOW: PNA	C-O: 22	C-W: 0	C-G: 0	COMP: 5/18/1962				
KEENE - BIRDBEAR													
TEXACO INC.													
A. S. WISNESS 3			LT7 3-152-96	F#: 3118	SOW: PNA	C-O: 2940	C-W: 10984	C-G: 0	COMP: 8/25/1962				
KEENE - DUPEROW													
NANCE PETROLEUM CORPORATION													
THOMPSON-FEDERAL 1-19			SENE 19-153-95	F#: 10157	SOW: PNA	C-O: 333	C-W: 9954	C-G: 1165	COMP: 8/22/1994				
PETRO-HUNT, L.L.C.													
OLAF LARSEN 1			NWNE 10-152-96	F#: 1751	SOW: PNA	C-O: 1928	C-W: 3573	C-G: 0	COMP: 1/31/1962				

Operator-Lease	Jan	Feb	Mar	Apr	May	Jun	Jul	Aug	Sep	Oct	Nov	Dec	2005 Total
L. WISNESS 2-SWD			LT11 3-152-96	F#: 2169	SOW: PNA	C-O: 3796	C-W: 4629	C-G: 0	COMP: 1/16/1962				
A. S. WISNESS 2			NWSE 3-152-96	F#: 2967	SOW: PNA	C-O: 97703	C-W: 158771	C-G: 51874	COMP: 10/26/1961				
QUALE 31A-1-2			NENE 31-153-95	F#: 15045	SOW: PNA	C-O: 767	C-W: 5265	C-G: 1367	COMP: 2/19/2001				
TEXACO EXPLORATION & PRODUCTION INC.													
SILURIAN UNIT 58 1			NENW 30-153-95	F#: 12168	SOW: PNA	C-O: 94	C-W: 2666	C-G: 298	COMP: 9/6/1990				
TEXACO INC.													
W. QUALE 1			SESW 31-153-95	F#: 3167	SOW: PNA	C-O: 49417	C-W: 64784	C-G: 31752	COMP: 10/10/1962				
TIPPERARY OIL & GAS CORPORATION													
KNIGHT UNIT 2-29			NWSW 29-153-95	F#: 10218	SOW: PNA	C-O: 1302	C-W: 3195	C-G: 0	COMP: 2/11/1984				
KEENE - MADISON													
NANCE PETROLEUM CORPORATION													
NORBY 1			NWSW 20-153-95	F#: 1084	SOW: PNA	C-O: 253783	C-W: 98573	C-G: 340445	COMP: 3/8/1956				
R&LU: 0						0 0		0 0					0
Spacing: WSW						0		0					0
						0		0					0
HELLEN E. FELLAND 1			SESE 30-153-95	F#: 4986	SOW: AL	C-O: 242752	C-W: 351092	C-G: 295239	COMP: 11/29/1970				
R&LU: 3223	320 30	273 28	288 26	258 23	338 31	276 30	276 29	244 31	282 30	281 31	287 30	305 30	3428
Spacing: ESE	1449	1316	1303	1204	1618	1451	1485	1535	1368	1418	1402	1453	17002
	1134	1000	191	388	1060	850	916	936	932	892	1036	1003	10338
T. K. UNIT 1-30			SENE 30-153-95	F#: 9318	SOW: PNA	C-O: 36820	C-W: 61705	C-G: 78793	COMP: 5/6/1991				
NORBY 2A-20			SESW 20-153-95	F#: 9610	SOW: AL	C-O: 66705	C-W: 128698	C-G: 174209	COMP: 9/13/1996				
R&LU: 5885	551 31	493 28	504 29	483 29	529 31	509 30	474 31	380 21	557 30	490 31	484 30	528 31	5982
Spacing: ESW	1119	941	955	936	1064	934	1014	723	1089	821	857	1026	11479
	1382	1382	1418	1368	1421	1463	1494	1388	1386	1223	1303	1336	16564
WILSON 1-20			SESW 20-153-95	F#: 9912	SOW: AL	C-O: 42063	C-W: 11822	C-G: 71681	COMP: 4/9/1997				
R&LU: 4232	375 31	338 28	394 31	361 30	375 31	352 30	347 31	326 31	352 30	355 31	322 26	378 31	4275
Spacing: SNW	104	136	84	105	74	105	107	164	85	110	103	94	1271
	288	411	358	221	170	300	678	654	635	646	620	628	5609
SULLIVAN 3-29			NWN 29-153-95	F#: 10112	SOW: AL	C-O: 78527	C-W: 123068	C-G: 170153	COMP: 10/6/1985				
R&LU: 658	155 31	128 28	135 31	123 30	89 24	0 0	0 0	0 0	0 0	0 0	0 0	0 0	630
Spacing: WNW	471	346	396	414	267	0	0	0	0	0	0	0	1894
	471	517	477	612	553	0	8	0	0	1	1	0	2640
THOMPSON-FEDERAL 1-19			SENE 19-153-95	F#: 10157	SOW: AL	C-O: 41768	C-W: 93601	C-G: 105268	COMP: 12/4/1994				
R&LU: 2433	194 31	198 28	213 31	190 30	208 31	184 30	196 31	193 31	141 26	190 31	186 30	224 31	2317
Spacing: ENE	225	398	277	454	422	345	325	431	328	418	341	361	4325
	486	401	518	422	366	461	461	446	329	276	108	215	4489
PETRO-HUNT, L.L.C.													
OLAF LARSEN 1			NWNE 10-152-96	F#: 1751	SOW: AL	C-O: 461734	C-W: 195124	C-G: 421131	COMP: 4/5/1958				
R&LU: 4692	422 31	371 27	423 31	380 28	410 27	483 29	415 29	398 29	299 22	363 28	373 28	347 29	4684
Spacing: WNE	568	476	613	501	471	520	480	501	423	444	495	615	6107
	482	444	507	511	538	698	670	632	459	578	540	459	6518
H. BRENNAN 1			SESW 10-152-96	F#: 2123	SOW: AL	C-O: 480589	C-W: 448427	C-G: 459832	COMP: 2/16/1959				
R&LU: 1498	11 9	4 4	3 2	18 13	24 19	42 29	131 28	150 29	270 28	301 29	317 29	248 26	1519
Spacing: ENW	165	79	37	242	579	969	1110	1192	1497	1667	1668	1294	10499
	33	13	10	125	178	281	271	330	620	599	607	580	3647
L. WISNESS 2-SWD			LT11 3-152-96	F#: 2169	SOW: SWD	C-O: 10805	C-W: 3948	C-G: 0	COMP: 5/30/1959				
A. S. WISNESS 2			NWSE 3-152-96	F#: 2967	SOW: PNA	C-O: 158983	C-W: 161759	C-G: 128953	COMP: 8/4/1968				
W. QUALE 2			NWSE 31-153-95	F#: 5044	SOW: AL	C-O: 258290	C-W: 279962	C-G: 241327	COMP: 6/17/1971				
R&LU: 2141	191 31	171 28	178 31	189 30	229 31	150 23	206 31	177 31	168 30	167 30	169 30	143 31	2138
Spacing: NSE	515	470	573	514	614	491	554	528	564	669	704	556	6752
	219	270	328	294	297	217	256	300	318	278	220	243	3240

Operator-Lease	Jan	Feb	Mar	Apr	May	Jun	Jul	Aug	Sep	Oct	Nov	Dec	2005 Total
QUALE 3X			SWSE 31-153-95	F#: 7561	SOW: AL	C-O: 175594	C-W: 264856	C-G: 237171	COMP: 10/20/1981				
R&LU: 6307	307 18	607 28	500 31	484 30	579 31	558 30	558 31	538 31	607 30	550 30	510 30	509 31	6307
Spacing: SSE	730	1309	1438	1312	1519	1468	1286	1297	1497	1689	1566	1692	16803
	632	686	665	703	805	760	844	794	771	719	655	686	8720

TEXACO EXPLORATION & PRODUCTION INC.

SILURIAN UNIT 58 1			NENW 30-153-95	F#: 12168	SOW: PNA	C-O: 92	C-W: 1428	C-G: 253	COMP: 9/4/1991				
--------------------	--	--	----------------	-----------	----------	---------	-----------	----------	----------------	--	--	--	--

TEXACO INC.

A. WISNESS 1			SESW 3-152-96	F#: 1559	SOW: PNA	C-O: 138428	C-W: 56615	C-G: 255935	COMP: 12/7/1957				
--------------	--	--	---------------	----------	----------	-------------	------------	-------------	-----------------	--	--	--	--

L. WISNESS 1			NWSW 3-152-96	F#: 1750	SOW: PNA	C-O: 27622	C-W: 24083	C-G: 44570	COMP: 5/15/1958				
--------------	--	--	---------------	----------	----------	------------	------------	------------	-----------------	--	--	--	--

A. S. WISNESS 3			LT7 3-152-96	F#: 3118	SOW: PNA	C-O: 143877	C-W: 66405	C-G: 4609	COMP: 1/18/1965				
-----------------	--	--	--------------	----------	----------	-------------	------------	-----------	-----------------	--	--	--	--

W. QUALE 1			SESW 31-153-95	F#: 3167	SOW: PNA	C-O: 251827	C-W: 66455	C-G: 129176	COMP: 2/7/1966				
------------	--	--	----------------	----------	----------	-------------	------------	-------------	----------------	--	--	--	--

C. O. FELLAND 1			LT1 3-152-96	F#: 4089	SOW: PNA	C-O: 137359	C-W: 106297	C-G: 55942	COMP: 8/3/1966				
-----------------	--	--	--------------	----------	----------	-------------	-------------	------------	----------------	--	--	--	--

TIPPERARY OIL & GAS CORPORATION

QUALE 1			SENE 31-153-95	F#: 5010	SOW: PNA	C-O: 249969	C-W: 152645	C-G: 176705	COMP: 3/13/1971				
---------	--	--	----------------	----------	----------	-------------	-------------	-------------	-----------------	--	--	--	--

SULLIVAN 1			SESE 19-153-95	F#: 5055	SOW: PNA	C-O: 70721	C-W: 73151	C-G: 65807	COMP: 7/11/1971				
------------	--	--	----------------	----------	----------	------------	------------	------------	-----------------	--	--	--	--

KNIGHT 1			NWSW 29-153-95	F#: 5091	SOW: PNA	C-O: 75646	C-W: 76532	C-G: 89351	COMP: 9/20/1971				
----------	--	--	----------------	----------	----------	------------	------------	------------	-----------------	--	--	--	--

KNIGHT UNIT 2-29			NWSW 29-153-95	F#: 10218	SOW: PNA	C-O: 43711	C-W: 91847	C-G: 52024	COMP: 2/12/1984				
------------------	--	--	----------------	-----------	----------	------------	------------	------------	-----------------	--	--	--	--

SULLIVAN 4-19			SESE 19-153-95	F#: 10405	SOW: PNA	C-O: 128	C-W: 1633	C-G: 1360	COMP: 11/22/1991				
---------------	--	--	----------------	-----------	----------	----------	-----------	-----------	------------------	--	--	--	--

GLADYS 2-19			SENE 19-153-95	F#: 10860	SOW: PNA	C-O: 75	C-W: 323	C-G: 215	COMP: 5/16/1987				
-------------	--	--	----------------	-----------	----------	---------	----------	----------	-----------------	--	--	--	--

UNIVERSAL RESOURCES CORP.

THOMPSON 1			NWN 32-153-95	F#: 4945	SOW: PNA	C-O: 164654	C-W: 103303	C-G: 89276	COMP: 10/16/1970				
------------	--	--	---------------	----------	----------	-------------	-------------	------------	------------------	--	--	--	--

SULLIVAN 2			NWN 29-153-95	F#: 5062	SOW: PNA	C-O: 104843	C-W: 51704	C-G: 78445	COMP: 7/23/1971				
------------	--	--	---------------	----------	----------	-------------	------------	------------	-----------------	--	--	--	--

THOMPSON 1-A			NWN 32-153-95	F#: 8096	SOW: PNA	C-O: 176	C-W: 3325	C-G: 225	COMP: 5/6/1981				
--------------	--	--	---------------	----------	----------	----------	-----------	----------	----------------	--	--	--	--

Pool Totals: Oil	2526	2583	2638	2486	2781	2554	2603	2406	2676	2697	2648	2682	31280
Wells: 28 Wtr	5346	5471	5676	5682	6628	6283	6361	6371	6851	7236	7136	7091	76132
Gas	5127	5124	4472	4644	5388	5030	5598	5480	5450	5212	5090	5150	61765

KEENE - SILURIAN

NANCE PETROLEUM CORPORATION

T. K. UNIT 1-30			SENE 30-153-95	F#: 9318	SOW: PNA	C-O: 231893	C-W: 1159811	C-G: 485926	COMP: 6/18/1982				
-----------------	--	--	----------------	----------	----------	-------------	--------------	-------------	-----------------	--	--	--	--

NORBY 2A-20			SESW 20-153-95	F#: 9610	SOW: PNA	C-O: 278480	C-W: 1161818	C-G: 664527	COMP: 10/25/1982				
-------------	--	--	----------------	----------	----------	-------------	--------------	-------------	------------------	--	--	--	--

WILSON 1-20			SENE 20-153-95	F#: 9912	SOW: PNA	C-O: 268424	C-W: 701120	C-G: 587892	COMP: 2/4/1983				
-------------	--	--	----------------	----------	----------	-------------	-------------	-------------	----------------	--	--	--	--

SULLIVAN 3-29			NWN 29-153-95	F#: 10112	SOW: PNA	C-O: 75670	C-W: 422379	C-G: 181954	COMP: 5/26/1983				
---------------	--	--	---------------	-----------	----------	------------	-------------	-------------	-----------------	--	--	--	--

THOMPSON-FEDERAL 1-19			SENE 19-153-95	F#: 10157	SOW: PNA	C-O: 196636	C-W: 364980	C-G: 403745	COMP: 6/22/1983				
-----------------------	--	--	----------------	-----------	----------	-------------	-------------	-------------	-----------------	--	--	--	--

PETRO-HUNT, L.L.C.

SILURIAN 63-1			SESE 25-153-96	F#: 12268	SOW: AL	C-O: 826282	C-W: 1944641	C-G: 1850592	COMP: 1/26/1988				
---------------	--	--	----------------	-----------	---------	-------------	--------------	--------------	-----------------	--	--	--	--

R&LU: 18876	1855 31	1668 28	1555 30	1743 30	1632 31	1462 30	1498 31	1201 29	1597 30	1578 30	1575 30	1512 31	18876
-------------	---------	---------	---------	---------	---------	---------	---------	---------	---------	---------	---------	---------	-------

Spacing: SE	12034	10324	10210	13726	13553	14256	14759	12615	14185	14057	13826	14429	157974
	3302	3271	2511	2326	3252	3002	2981	2358	3044	3004	2876	2633	34560

SILURIAN 61-1			NESW 30-153-95	F#: 12289	SOW: PNA	C-O: 25003	C-W: 2625	C-G: 40840	COMP: 3/18/1988				
---------------	--	--	----------------	-----------	----------	------------	-----------	------------	-----------------	--	--	--	--

RIGEL, INC.

SILURIAN 36-1			SENE 24-153-96	F#: 11160	SOW: TA	C-O: 1010181	C-W: 3427809	C-G: 2885501	COMP: 11/10/1984				
---------------	--	--	----------------	-----------	---------	--------------	--------------	--------------	------------------	--	--	--	--

R&LU: 0	0 0	0 0	0 0	0 0	0 0	0 0	0 0	0 0	0 0	0 0	0 0	0 0	0
---------	-----	-----	-----	-----	-----	-----	-----	-----	-----	-----	-----	-----	---

Spacing: NE	0	0	0	0	0	0	0	0	0	0	0	0	0
-------------	---	---	---	---	---	---	---	---	---	---	---	---	---

	0	0	0	0	0	0	0	0	0	0	0	0	0
--	---	---	---	---	---	---	---	---	---	---	---	---	---

TEXACO EXPLORATION & PRODUCTION INC.

SILURIAN UNIT 32 1			NESW 19-153-95	F#: 11036	SOW: PNA	C-O: 99371	C-W: 125433	C-G: 195692	COMP: 10/14/1984				
--------------------	--	--	----------------	-----------	----------	------------	-------------	-------------	------------------	--	--	--	--

SILURIAN UNIT 55 1			E2SE 24-153-96	F#: 12082	SOW: PNA	C-O: 104634	C-W: 202095	C-G: 196576	COMP: 3/19/1987				
--------------------	--	--	----------------	-----------	----------	-------------	-------------	-------------	-----------------	--	--	--	--

SILURIAN UNIT 58 1			NENW 30-153-95	F#: 12168	SOW: PNA	C-O: 60716	C-W: 348584	C-G: 131700	COMP: 10/8/1987				
--------------------	--	--	----------------	-----------	----------	------------	-------------	-------------	-----------------	--	--	--	--

SILURIAN UNIT 57 1			NENE 25-153-96	F#: 12192	SOW: PNA	C-O: 475111	C-W: 1401205	C-G: 1398720	COMP: 12/10/1987				
--------------------	--	--	----------------	-----------	----------	-------------	--------------	--------------	------------------	--	--	--	--

Operator-Lease	Jan	Feb	Mar	Apr	May	Jun	Jul	Aug	Sep	Oct	Nov	Dec	2005 Total
----------------	-----	-----	-----	-----	-----	-----	-----	-----	-----	-----	-----	-----	------------

TIPPERARY OIL & GAS CORPORATION

ERNEST 1-29			NWNE 29-153-95	F#: 10315	SOW: PNA	C-O: 162350	C-W: 912515	C-G: 274389	COMP: 10/12/1983				
SULLIVAN 4-19			SESE 19-153-95	F#: 10405	SOW: PNA	C-O: 49439	C-W: 107383	C-G: 84403	COMP: 1/28/1984				
GLADYS 2-19			SENE 19-153-95	F#: 10860	SOW: PNA	C-O: 79550	C-W: 193038	C-G: 137874	COMP: 7/24/1984				
Pool Totals: Oil	1855	1668	1555	1743	1632	1462	1498	1201	1597	1578	1575	1512	18876
Wells: 15 Wtr	12034	10324	10210	13726	13553	14256	14759	12615	14185	14057	13826	14429	157974
Gas	3302	3271	2511	2326	3252	3002	2981	2358	3044	3004	2876	2633	34560

KILLDEER - DUPEROW

AMOCO PRODUCTION CO.

MERRILL 1			NENE 8-145-94	F#: 6828	SOW: PNA	C-O: 9992	C-W: 71009	C-G: 6241	COMP: 7/5/1979				
BHP PETROLEUM (AMERICAS) INC.													
GRANT CARLSON B 1			SENE 6-145-94	F#: 6104	SOW: PNA	C-O: 91043	C-W: 214306	C-G: 107863	COMP: 1/11/1979				
EDWARD MIKE DAVIS													
MUGGLI 1			NENE 1-145-95	F#: 6348	SOW: PNA	C-O: 3856	C-W: 17751	C-G: 3598	COMP: 11/17/1979				
MARSHA AZAR													
DAVIS STATE 34-36			SWSE 36-146-95	F#: 14962	SOW: PNA	C-O: 34786	C-W: 39310	C-G: 16168	COMP: 5/14/2000				
WESTPORT OIL & GAS COMPANY, L.P.													
BERENT SELLE 1			NENE 7-145-94	F#: 6086	SOW: AL	C-O: 455937	C-W: 302231	C-G: 406675	COMP: 8/14/1978				
R&LU: 5293	541 31	412 28	448 26	535 30	499 31	147 17	565 31	582 31	483 30	469 29	453 30	120 11	5254
Spacing: E2	1429	1402	1244	1375	1458	923	1512	1395	1263	1366	1413	384	15164
	288	231	230	318	318	198	372	395	30	31	30	31	2472
Pool Totals: Oil	541	412	448	535	499	147	565	582	483	469	453	120	5254
Wells: 5 Wtr	1429	1402	1244	1375	1458	923	1512	1395	1263	1366	1413	384	15164
Gas	288	231	230	318	318	198	372	395	30	31	30	31	2472

KILLDEER - MADISON

MARSHA AZAR

DAVIS STATE 34-36			SWSE 36-146-95	F#: 14962	SOW: AL	C-O: 6380	C-W: 15016	C-G: 1855	COMP: 5/5/2001				
R&LU: 1839	125 10	234 12	188 25	174 30	185 21	169 20	113 26	137 31	134 30	120 23	140 30	120 31	1839
Spacing:	665	791	734	700	571	724	340	265	699	558	603	566	7216
	60	0	13	60	52	11	43	0	0	0	11	10	260

KILLDEER - RED RIVER

AMOCO PRODUCTION CO.

GRANT CARLSON 1			NENW 6-145-94	F#: 5971	SOW: PNA	C-O: 312681	C-W: 41463	C-G: 554630	COMP: 1/29/1977				
BHP PETROLEUM (AMERICAS) INC.													
GRANT CARLSON B 1			SENE 6-145-94	F#: 6104	SOW: PNA	C-O: 10306	C-W: 0	C-G: 42042	COMP: 9/1/1977				
EDWARD MIKE DAVIS													
MUGGLI 1			NENE 1-145-95	F#: 6348	SOW: PNA	C-O: 117	C-W: 0	C-G: 0	COMP: 9/1/1977				
RITCHIE EXPLORATION, INC.													
BROWN 1			SENE 9-145-94	F#: 14969	SOW: AL	C-O: 133557	C-W: 18782	C-G: 356002	COMP: 6/20/2000				
R&LU: 8949	1116 31	952 28	878 27	910 30	1018 31	23 1	0 0	1147 18	899 27	224 12	475 24	1147 31	8789
Spacing: W2	393	330	282	487	487	8	0	248	378	15	162	482	3272
	4735	4030	3132	2596	1802	0	0	2809	2564	467	540	1671	24346
WESTPORT OIL & GAS COMPANY, L.P.													
BERENT SELLE 1			NENE 7-145-94	F#: 6086	SOW: PNA	C-O: 19883	C-W: 0	C-G: 78011	COMP: 8/7/1977				
Pool Totals: Oil	1116	952	878	910	1018	23	0	1147	899	224	475	1147	8789
Wells: 5 Wtr	393	330	282	487	487	8	0	248	378	15	162	482	3272
Gas	4735	4030	3132	2596	1802	0	0	2809	2564	467	540	1671	24346

KIMBERLY - BIRDBEAR

SLAWSON EXPLORATION COMPANY, INC.

RJL DUDLEY KIMBERLY 14-18 SWD			SESW 18-163-95	F#: 13698	SOW: PNA	C-O: 1007	C-W: 10961	C-G: 0	COMP: 1/16/1995
-------------------------------	--	--	----------------	-----------	----------	-----------	------------	--------	-----------------

Operator-Lease	Jan	Feb	Mar	Apr	May	Jun	Jul	Aug	Sep	Oct	Nov	Dec	2005 Total
----------------	-----	-----	-----	-----	-----	-----	-----	-----	-----	-----	-----	-----	------------

**KIMBERLY - DUPEROW
TEXACO INC.**

CLARA KOSTEK NCT-1 1			SESW 7-163-95		F#: 11235	SOW: PNA	C-O: 1805		C-W: 8708		C-G: 1565		COMP: 3/18/1985
----------------------	--	--	---------------	--	-----------	----------	-----------	--	-----------	--	-----------	--	-----------------

**KIMBERLY - MADISON
APACHE CORPORATION**

SVANGSTU 24-18			SESW 18-163-95		F#: 7087	SOW: PNA	C-O: 111612		C-W: 913176		C-G: 81911		COMP: 10/23/1979
----------------	--	--	----------------	--	----------	----------	-------------	--	-------------	--	------------	--	------------------

RITTER, LABER & ASSOCIATES, INC.

DAHLKE 10-18			NWSE 18-163-95		F#: 9751	SOW: AL	C-O: 115696		C-W: 138755		C-G: 48638		COMP: 1/8/1983												
R&LU: 3734	317	27	288	28	319	31	365	30	263	31	343	30	275	30	331	31	291	30	218	15	379	30	308	31	3697
Spacing: SE	539		346		527		446		508		459		519		484		484		393		514		518		5737
	96		86		97		111		80		104		84		101		88		66		115		94		1122

DAHLKE 2-18			NWNE 18-163-95		F#: 9962	SOW: TA	C-O: 18332		C-W: 210824		C-G: 5432		COMP: 2/16/1983												
R&LU: 0	0	0	0	0	0	0	0	0	0	0	0	0	0	0	0	0	0	0	0	0	0	0	0	0	0
Spacing: NE	0		0		0		0		0		0		0		0		0		0		0		0		0
	0		0		0		0		0		0		0		0		0		0		0		0		0

RJL OIL & GAS, INC.

RJL GCRL KIMBERLY 15-6 HZ			SWSE 6-163-95		F#: 14288	SOW: PNA	C-O: 293		C-W: 24615		C-G: 0		COMP: 7/24/1996
---------------------------	--	--	---------------	--	-----------	----------	----------	--	------------	--	--------	--	-----------------

SLAWSON EXPLORATION COMPANY, INC.

RJL DUDLEY KIMBERLY 14-18 HZ			SESW 18-163-95		F#: 13719	SOW: AL	C-O: 62965		C-W: 434864		C-G: 15634		COMP: 1/20/1995												
R&LU: 4625	374	23	461	28	475	31	477	30	373	29	356	27	380	29	225	28	189	23	388	28	374	27	338	28	4410
Spacing: W2	3267		3841		3487		3371		2982		2739		2962		2588		1992		3139		3085		3276		36729
	184		224		248		240		232		216		232		224		184		224		216		224		2648

RJL GCRL KIMBERLY 4-8 HZ			NWN 8-163-95		F#: 13902	SOW: AL	C-O: 83371		C-W: 552548		C-G: 8440		COMP: 1/3/1996												
R&LU: 8286	637	25	720	28	744	31	747	30	736	31	611	30	754	30	674	29	450	16	703	31	622	30	725	31	8123
Spacing: W2	3895		4214		4425		4279		4504		3533		3674		3592		2914		4900		4249		4328		48507
	125		140		155		150		155		150		150		145		80		155		150		155		1710

RJL GCRL KIMBERLY 13-7 HZ			SWSW 7-163-95		F#: 14164	SOW: PNA	C-O: 33224		C-W: 594654		C-G: 5755		COMP: 4/11/1996												
Pool Totals: Oil	1328		1469		1538		1589		1372		1310		1409		1230		930		1309		1375		1371		16230
Wells: 7 Wtr	7701		8401		8439		8096		7994		6731		7155		6664		5390		8432		7848		8122		90973
Gas	405		450		500		501		467		470		466		470		352		445		481		473		5480

**KNUTSON - MADISON
EQUITABLE RESOURCES ENERGY CO.**

MOHRLE FEDERAL 22-12			SENE 12-140-103		F#: 11629	SOW: PNA	C-O: 108339		C-W: 870616		C-G: 6835		COMP: 9/3/1985
----------------------	--	--	-----------------	--	-----------	----------	-------------	--	-------------	--	-----------	--	----------------

MAXUS EXPLORATION CO.

LADD FEDERAL 44-32			SESE 32-141-102		F#: 11594	SOW: PNA	C-O: 334		C-W: 16558		C-G: 0		COMP: 9/24/1985
--------------------	--	--	-----------------	--	-----------	----------	----------	--	------------	--	--------	--	-----------------

SUMMIT RESOURCES, INC.

MOHRLE FEDERAL 33-12			NWSE 12-140-103		F#: 11123	SOW: AL	C-O: 914457		C-W: 6310876		C-G: 171870		COMP: 4/27/1985												
R&LU: 3623	292	31	261	27	270	31	207	25	300	30	350	30	357	31	336	30	316	30	243	25	305	27	328	31	3565
Spacing: SE	26443		23031		26040		21196		24443		27120		27900		26650		23130		20065		22900		26350		295268
	0		0		0		0		0		0		0		0		0		0		0		0		0

HUNT FEDERAL 21-13			NENW 13-140-103		F#: 11525	SOW: AL	C-O: 293452		C-W: 3360427		C-G: 24391		COMP: 8/29/1985												
R&LU: 5996	580	31	545	28	594	31	560	30	549	31	474	30	525	31	466	30	491	30	433	28	368	26	522	31	6107
Spacing: NW	40394		35742		41155		39623		39504		37048		40060		38587		40144		37570		33269		39487		462583
	0		0		0		0		0		0		0		0		0		0		0		0		0

MOHRLE FEDERAL 13-12			NWSW 12-140-103		F#: 11628	SOW: AL	C-O: 536093		C-W: 5622658		C-G: 81242		COMP: 9/18/1985												
R&LU: 10901	961	31	870	28	957	31	851	30	782	25	911	30	882	31	858	31	924	30	946	31	920	30	968	31	10830
Spacing: SW	24800		22400		24800		22610		20755		25740		26660		26780		25800		25620		25800		26660		298425
	310		280		310		300		250		300		310		310		300		310		300		310		3590

MOHRLE FEDERAL 42-12			SENE 12-140-103		F#: 11635	SOW: TA	C-O: 143054		C-W: 1497557		C-G: 7951		COMP: 10/24/1985
----------------------	--	--	-----------------	--	-----------	---------	-------------	--	--------------	--	-----------	--	------------------

MYERS FEE 25-1 (SWD)			SESW 1-140-103		F#: 11688	SOW: PNA	C-O: 2526		C-W: 31508		C-G: 0		COMP: 9/26/1985
----------------------	--	--	----------------	--	-----------	----------	-----------	--	------------	--	--------	--	-----------------

Operator-Lease	Jan	Feb	Mar	Apr	May	Jun	Jul	Aug	Sep	Oct	Nov	Dec	2005 Total
KNUTSON - MADISON UNIT													
SUMMIT RESOURCES, INC.													
RAMONA FEDERAL	21-6			NENW 6-140-102	F#: 10220	SOW: AL	C-O: 362384	C-W: 2523035	C-G: 91583	COMP: 10/9/1983			
R&LU: 2111	191 31	70 17	69 20	130 30	143 31	136 30	75 31	168 30	128 30	84 25	79 30	90 31	1363
Spacing: U	21700	11595	13595	20400	20400	19470	18992	20651	20040	15960	18000	18600	219403
	248	136	160	240	248	240	248	240	240	200	240	248	2688
DSC STATE	13-34			NWSW 34-141-102	F#: 10398	SOW: AL	C-O: 447229	C-W: 1981489	C-G: 109991	COMP: 1/31/1984			
R&LU: 9643	865 31	769 28	766 27	858 30	863 31	817 30	827 31	822 31	790 30	551 23	787 30	779 31	9494
Spacing: U	11100	11100	11100	10800	11160	10800	11160	11160	10800	9840	10800	11160	130980
	279	252	243	270	279	270	279	279	270	207	270	279	3177
KEY FEDERAL	33-33			NWSE 33-141-102	F#: 10399	SOW: AL	C-O: 238600	C-W: 2482583	C-G: 59747	COMP: 12/23/1983			
R&LU: 2586	170 31	203 28	179 31	205 30	192 30	736 30	193 31	189 31	185 30	152 25	180 30	130 28	2714
Spacing: U	10800	10080	11160	10800	10580	10800	11160	11160	10800	9103	9900	9240	125583
	0	0	0	0	0	0	0	0	0	0	0	0	0
DSC STATE	11-34			NWN 34-141-102	F#: 10755	SOW: AL	C-O: 258122	C-W: 1860052	C-G: 24675	COMP: 9/17/1985			
R&LU: 5959	643 31	337 28	518 31	509 30	513 31	512 30	513 31	514 31	528 30	433 25	474 30	515 31	6009
Spacing: U	9300	8400	9300	9000	9000	9000	9300	9300	9300	7360	9000	9000	107260
	0	0	0	0	0	0	0	0	0	0	0	0	0
HARRIS FEDERAL	31-33			NWNE 33-141-102	F#: 10795	SOW: TA	C-O: 75817	C-W: 941758	C-G: 4163	COMP: 9/1/1984			
R&LU: 0	0 0	0 0	0 0	0 0	0 0	0 0	0 0	0 0	0 0	0 0	0 0	0 0	0
Spacing: U	0	0	0	0	0	0	0	0	0	0	0	0	0
	0	0	0	0	0	0	0	0	0	0	0	0	0
NORMA FEDERAL	31-6			NWNE 6-140-102	F#: 11186	SOW: AL	C-O: 282234	C-W: 1581338	C-G: 45231	COMP: 5/13/1985			
R&LU: 2808	232 31	224 28	260 31	218 30	435 31	467 30	225 31	202 31	177 30	155 25	170 30	194 31	2959
Spacing: U	7440	6720	7440	7200	7750	7500	7750	7750	7500	6250	7250	7750	88300
	93	84	93	90	93	90	93	93	90	75	90	93	1077
COREY FEDERAL	12-5			SWNW 5-140-102	F#: 11191	SOW: AL	C-O: 677078	C-W: 3906251	C-G: 121584	COMP: 4/20/1985			
R&LU: 26425	2243 31	2037 28	2291 31	2248 30	2214 31	2094 30	2227 31	2470 30	2102 30	1848 24	2426 30	2401 31	26601
Spacing: U	12980	11200	12400	11400	11520	11176	11780	11400	11020	9740	12000	12400	139016
	124	112	124	120	124	120	124	120	120	96	120	124	1428
RAMONA FEE	23-6			SENW 6-140-102	F#: 11511	SOW: AL	C-O: 804592	C-W: 5613561	C-G: 320735	COMP: 11/22/1985			
R&LU: 9139	763 31	678 28	764 31	725 30	743 31	1373 30	744 31	755 31	732 30	386 17	777 30	767 31	9207
Spacing: U	29760	26880	29760	28200	29450	28740	29700	29760	28200	16670	29350	29450	335920
	961	868	961	930	961	930	961	961	930	527	930	961	10881
NORMA FEE	43-6			SENE 6-140-102	F#: 11512	SOW: AL	C-O: 483187	C-W: 3116359	C-G: 122153	COMP: 9/5/1985			
R&LU: 20138	1772 31	1536 28	1256 23	1693 30	1736 31	1679 30	1737 31	1744 31	1674 30	1501 25	1851 30	1826 31	20005
Spacing: U	14260	12880	10747	13800	14260	13660	14160	14260	13800	11480	13800	14260	161367
	713	644	529	690	713	690	713	713	690	575	690	713	8073
RAMONA FEE	24-6			NESW 6-140-102	F#: 11551	SOW: AL	C-O: 389558	C-W: 2384835	C-G: 111051	COMP: 1/25/1986			
R&LU: 3327	308 31	276 28	286 30	302 30	306 31	296 30	239 26	288 31	268 30	247 25	297 30	279 31	3392
Spacing: U	10540	9520	9240	9000	9300	9000	7860	9800	9000	7710	9900	10200	111070
	279	252	270	270	279	270	234	279	270	225	270	279	3177
SUMMIT MEYERS	34-6			NWSE 6-140-102	F#: 11562	SOW: AL	C-O: 320353	C-W: 1314819	C-G: 84513	COMP: 12/21/1997			
R&LU: 26163	2490 31	2234 28	2383 31	2382 29	2389 30	2309 30	2284 31	2320 31	2167 30	1265 18	2081 26	2150 30	26454
Spacing: U	15000	14000	16340	15880	16490	16400	17200	17360	16800	9960	15590	17200	188220
	930	840	930	870	900	900	930	930	900	540	780	900	10350
LODEMA-FEE	41-1			NENE 1-140-103	F#: 10746	SOW: WI	C-O: 116370	C-W: 1402595	C-G: 10782	COMP: 10/11/1984			
Unit Totals: Oil	9677	8364	8772	9270	9534	10419	9064	9472	8751	6622	9122	9131	108198
Wells: 12 Wtr	142880	122375	131082	136480	139910	136546	139062	142601	137260	104073	135590	139260	1607119
Gas	3627	3188	3310	3480	3597	3510	3582	3615	3510	2445	3390	3597	40851
Pool Totals: Oil	11510	10040	10593	10888	11165	12154	10828	11132	10482	8244	10715	10949	128700
Wells: 19 Wtr	234517	203548	223077	219909	224612	226454	233682	234618	226334	187328	217559	231757	2663395
Gas	3937	3468	3620	3780	3847	3810	3892	3925	3810	2755	3690	3907	44441

Operator-Lease	Jan	Feb	Mar	Apr	May	Jun	Jul	Aug	Sep	Oct	Nov	Dec	2005 Total
KUROKI - MADISON													
KUROKI - MADISON UNIT													
BALLANTYNE OIL													
UCLI-SISK A 2			SWSW 1-163-81		F#: 1172	SOW: PNA	C-O: 129130	C-W: 96027	C-G: 209	COMP: 6/27/1956			
WRIGHT "A" 1			NWN 12-163-81		F#: 1260	SOW: AL	C-O: 209308	C-W: 253149	C-G: 518	COMP: 10/16/1956			
R&LU: 3202	249 31	224 28	235 31	225 30	260 31	245 30	252 31	282 31	270 30	310 31	300 30	350 31	3202
Spacing: U	1420	1038	1043	1501	1543	1490	1550	1545	1700	1727	1940	2058	18555
	0	0	0	0	0	0	0	0	0	0	0	0	0
DEMARS 1			NENW 12-163-81		F#: 1273	SOW: PNA	C-O: 71285	C-W: 92624	C-G: 0	COMP: 11/5/1956			
WRIGHT 13-12			NWSW 12-163-81		F#: 5367	SOW: AL	C-O: 99476	C-W: 255182	C-G: 0	COMP: 11/28/1973			
R&LU: 2331	187 31	96 24	171 31	165 30	220 31	209 30	215 31	220 31	240 30	248 31	180 30	180 27	2331
Spacing: U	3413	2830	2855	3120	3284	3047	3162	3175	3310	3334	3425	3511	38466
	0	0	0	0	0	0	0	0	0	0	0	0	0
DEMARS 2			SENW 12-163-81		F#: 5393	SOW: WI	C-O: 60759	C-W: 507858	C-G: 0	COMP: 3/16/1974			
R&LU: 181	85 31	56 28	40 20										181
Spacing: U	3289	2670	2698										8657
	0	0	0										0
STAVENS 1			SESE 11-163-81		F#: 5638	SOW: AL	C-O: 49314	C-W: 301607	C-G: 933	COMP: 1/24/1976			
R&LU: 2466	192 31	143 28	203 31	196 30	192 31	180 30	184 31	189 31	196 30	297 31	210 30	186 23	2368
Spacing: U	3363	2794	2815	3090	3252	3007	3106	3120	3270	3297	3310	3404	37828
	0	0	0	0	0	0	0	0	0	0	0	0	0
MAHONEY 2			SWSW 12-163-81		F#: 5848	SOW: WI	C-O: 8697	C-W: 80873	C-G: 0	COMP: 7/15/1976			
DEMARS 1-R			NENW 12-163-81		F#: 8502	SOW: PNA	C-O: 58583	C-W: 432084	C-G: 0	COMP: 5/5/1973			
R&LU: 0		0 0											0
Spacing: U		0											0
		0											0
GLINZ 10-1			NWSE 1-163-81		F#: 9638	SOW: WI	C-O: 5406	C-W: 86210	C-G: 0	COMP: 8/8/1982			
STAVENS 14-1			NENE 14-163-81		F#: 14709	SOW: WI	C-O: 48	C-W: 1372	C-G: 0	COMP: 9/19/1997			
WRIGHT 3			SW N 12-163-81		F#: 15464	SOW: AL	C-O: 5408	C-W: 15227	C-G: 0	COMP: 11/5/2003			
R&LU: 2538	231 31	175 28	188 31	180 30	229 31	218 30	224 31	221 31	240 30	196 28	210 30	226 31	2538
Spacing: U	673	326	325	632	635	569	585	625	715	739	880	983	7687
	0	0	0	0	0	0	0	0	0	0	0	0	0
CAMERON 1			SWSW 1-163-81		F#: 15643	SOW: AL	C-O: 4395	C-W: 5777	C-G: 0	COMP: 9/3/2004			
R&LU: 3149	274 31	252 28	258 31	263 30	255 31	239 30	246 31	236 29	270 30	270 30	270 30	316 31	3149
Spacing: U	299	108	108	339	363	272	279	385	555	598	688	798	4792
	0	0	0	0	0	0	0	0	0	0	0	0	0
DEMARS 1X			NENW 12-163-81		F#: 15754	SOW: AL	C-O: 2227	C-W: 11209	C-G: 0	COMP: 7/13/2005			
R&LU: 2227							372 20	407 31	360 30	403 31	375 30	310 27	2227
Spacing: U							400	1440	2265	2289	2393	2422	11209
							0	0	0	0	0	0	0
CARDINAL PETROLEUM CO.													
UCLI-SISK 1			SESW 1-163-81		F#: 1157	SOW: PNA	C-O: 3831	C-W: 913	C-G: 0	COMP: 6/18/1956			
W. T. MUNN ET AL A-1			NENE 11-163-81		F#: 1188	SOW: PNA	C-O: 13419	C-W: 985	C-G: 0	COMP: 7/17/1956			
MARIE DEMARS 2			NWNE 12-163-81		F#: 1299	SOW: PNA	C-O: 10654	C-W: 28256	C-G: 0	COMP: 12/17/1956			
CONTINENTAL OIL CO.													
LYLE GLINZ 1			SWSE 1-163-81		F#: 1252	SOW: PNA	C-O: 29526	C-W: 33643	C-G: 0	COMP: 10/22/1956			
MOBIL OIL CORP.													
UCLI-SISK 1			NWSW 1-163-81		F#: 1259	SOW: PNA	C-O: 12077	C-W: 2453	C-G: 0	COMP: 10/11/1956			
UCLI-SISK 2			SENW 1-163-81		F#: 1366	SOW: PNA	C-O: 8339	C-W: 29845	C-G: 0	COMP: 2/14/1957			
Unit Totals: Oil	1218	946	1095	1029	1156	1091	1493	1555	1576	1724	1545	1568	15996
Wells: 19 Wtr	12457	9766	9844	8682	9077	8385	9082	10290	11815	11984	12636	13176	127194
Gas	0	0	0	0	0	0	0	0	0	0	0	0	0

Operator-Lease	Jan	Feb	Mar	Apr	May	Jun	Jul	Aug	Sep	Oct	Nov	Dec	2005 Total
Pool Totals: Oil	1218	946	1095	1029	1156	1091	1493	1555	1576	1724	1545	1568	15996
Wells: 19 Wtr	12457	9766	9844	8682	9077	8385	9082	10290	11815	11984	12636	13176	127194
Gas	0	0	0	0	0	0	0	0	0	0	0	0	0
LAKE DARLING - MADISON													
ARSENAL ENERGY USA INC.													
FEDERAL DARLING 1			NWSE 2-158-85	F#: 5514	SOW: AL	C-O: 682888	C-W: 1206980	C-G: 12685	COMP: 3/9/1975				
R&LU: 971	83 31	69 28	89 31	81 30	89 31	87 30	70 31	94 31	82 30	87 29	74 30	79 31	984
Spacing: SE	2499	2642	2934	2863	2961	2649	2705	2716	2559	2483	2561	2727	32299
	0	0	0	0	0	0	0	0	0	0	0	0	0
FEDERAL DARLING 2			SWNW 1-158-85	F#: 5827	SOW: AL	C-O: 287744	C-W: 565337	C-G: 38174	COMP: 2/20/1976				
R&LU: 1243	157 31	139 28	104 31	78 27	100 31	93 30	81 31	110 31	94 30	90 28	90 30	94 31	1230
Spacing: ICO	1688	1755	1876	1671	1914	1736	1782	1877	1443	1281	1490	1550	20063
	60	52	39	30	38	35	35	35	37	34	34	36	465
FEDERAL DARLING 3			SWSW 36-159-85	F#: 5828	SOW: AL	C-O: 407375	C-W: 429568	C-G: 39822	COMP: 4/10/1976				
R&LU: 5126	452 31	389 28	445 31	420 30	449 31	444 30	378 31	508 31	444 30	407 29	435 30	456 31	5227
Spacing: ICO	1448	1461	1468	1350	1396	1525	1617	1639	1586	1574	1590	1671	18325
	65	56	64	61	65	65	62	62	65	59	62	66	752
FEDERAL DARLING 4			NWSW 1-158-85	F#: 5843	SOW: AL	C-O: 218071	C-W: 685528	C-G: 39409	COMP: 5/15/1976				
R&LU: 3623	323 31	271 28	346 31	283 27	352 31	336 30	285 30	249 24	320 30	300 29	298 30	310 31	3673
Spacing: SW*	3164	3268	3597	3073	3363	3386	3304	3168	3167	3354	3279	3473	39596
	82	69	88	72	90	86	84	52	82	77	75	79	936
FEDERAL DARLING 6H			NENW 1-158-85	F#: 13652	SOW: AL	C-O: 144382	C-W: 593480	C-G: 35108	COMP: 5/4/1995				
R&LU: 8723	775 31	662 26	809 31	720 30	766 31	725 30	668 31	837 30	753 30	673 28	747 30	743 31	8878
Spacing: ICO	4010	4162	4686	4425	4593	4456	4425	4488	4380	4344	4466	4851	53286
	187	160	195	175	186	177	185	172	184	163	179	180	2143
BOB DENNIS													
JOHNSON 23-1			NESW 1-158-86	F#: 12399	SOW: PNA	C-O: 650	C-W: 5298	C-G: 0	COMP: 6/14/1988				
CARDINAL PETROLEUM CO. & KENNETH D. LUFF													
SCHULTZ 1-21			SWSE 21-159-85	F#: 5308	SOW: DRY	C-O: 196	C-W: 1210	C-G: 0	COMP: 5/30/1974				
CHAMPLIN PETROLEUM CO.													
HELSETH 42-3 (158-85) 1			SENE 3-158-85	F#: 5191	SOW: PNA	C-O: 56165	C-W: 75210	C-G: 0	COMP: 8/2/1972				
DEPCO, INC.													
E. VENDSEL 1			SESW 35-159-85	F#: 5244	SOW: PNA	C-O: 36297	C-W: 255253	C-G: 0	COMP: 12/15/1972				
SCHULTZ 3			SWSW 22-159-85	F#: 5685	SOW: PNA	C-O: 1693	C-W: 19997	C-G: 0	COMP: 10/10/1975				
EAGLE OPERATING, INC.													
ELBERG 1			NENW 27-159-85	F#: 4965	SOW: AL	C-O: 254388	C-W: 1619812	C-G: 505	COMP: 10/12/1970				
R&LU: 1845	150 22	174 27	230 31	62 22	43 31	164 30	225 31	162 31	189 30	190 29	185 30	159 26	1933
Spacing: NW	3058	3892	4309	3058	4309	4170	4309	4309	4170	4031	4170	4753	48538
	0	0	0	0	0	0	0	0	0	0	0	0	0
SCHULTZ 1			NENE 28-159-85	F#: 4980	SOW: AL	C-O: 155099	C-W: 1659298	C-G: 0	COMP: 11/4/1970				
R&LU: 947	84 27	83 25	86 31	70 30	92 31	92 30	65 23	56 31	46 30	68 26	86 30	37 31	865
Spacing: NE	5697	5275	6541	6330	6541	6330	4853	6541	6960	5486	5880	6076	72510
	0	0	0	0	0	0	0	0	0	0	0	0	0
KISSINGER PETROLEUM CORP.													
SWIFT 6-28			SENW 28-159-85	F#: 5630	SOW: PNA	C-O: 49	C-W: 1226	C-G: 0	COMP: 12/3/1975				
KOCH INDUSTRIES, INC.													
HELSETH 41-10			NENE 10-158-85	F#: 5190	SOW: PNA	C-O: 65289	C-W: 212210	C-G: 0	COMP: 8/4/1972				
MACK OPERATING LLC													
STOA 41-1H			NENE 1-158-86	F#: 15732	SOW: AL	C-O: 778	C-W: 7640	C-G: 140	COMP: 6/17/2005				
R&LU: 776						609 14	169 14	0 0					778
Spacing: E2						3841	3799	0					7640
						98	42	0					140

Operator-Lease	Jan	Feb	Mar	Apr	May	Jun	Jul	Aug	Sep	Oct	Nov	Dec	2005 Total
----------------	-----	-----	-----	-----	-----	-----	-----	-----	-----	-----	-----	-----	------------

ST OIL COMPANY

BRYANS 1			NWNE 2-158-85	F#: 5115	SOW: PNA	C-O: 159389	C-W: 598372	C-G: 0	COMP: 11/9/1971				
BRYANS 2			SENE 2-158-85	F#: 5146	SOW: PNA	C-O: 474999	C-W: 999775	C-G: 0	COMP: 12/17/1971				
R&LU: 0	0 0	0 0	0 0	0 0	0 0	0 0	0 0	0 0	0				
Spacing: NW	0	0	0	0	0	0	0	0	0				
	0	0	0	0	0	0	0	0	0				
VENDSEL 1			E2SW 2-158-85	F#: 5166	SOW: AL	C-O: 744037	C-W: 1935745	C-G: 2744	COMP: 4/19/1972				
R&LU: 2362	210 31	225 28	152 31	83 30	310 31	221 29	109 16	147 17	244 30	233 30	236 30	246 31	2416
Spacing: SW	7193	7700	6290	4690	7780	7208	3860	4280	7590	7960	8040	8277	80868
	0	0	0	0	0	0	0	0	0	0	0	0	0
VENDSEL COM 1			SWSE 35-159-85	F#: 5635	SOW: PNA	C-O: 51001	C-W: 475511	C-G: 0	COMP: 8/2/1975				
HELSETH 1-R			NENE 10-158-85	F#: 7160	SOW: PNA	C-O: 35838	C-W: 1810541	C-G: 0	COMP: 12/21/1979				
R&LU: 0	0 0	0 0											0
Spacing: NE	0	0											0
	0	0											0
FEDERAL 31-2			SWNE 2-158-85	F#: 11851	SOW: PNA	C-O: 32343	C-W: 439056	C-G: 0	COMP: 9/9/1986				
HELSETH 41-10			SENE 10-158-85	F#: 12326	SOW: PNA	C-O: 1603	C-W: 204096	C-G: 0	COMP: 2/14/1988				

SUNBEHM GAS, INC.

VENDSEL 1-R			SWSW 11-158-85	F#: 5803	SOW: PNA	C-O: 37	C-W: 0	C-G: 0	COMP: 9/16/1976
-------------	--	--	----------------	----------	----------	---------	--------	--------	-----------------

WARD-WILLISTON COMPANY

SUSAN ANDERSON 1			NWSE 22-159-85	F#: 5541	SOW: AL	C-O: 240285	C-W: 85940	C-G: 37	COMP: 3/10/1975				
R&LU: 2362	183 31	141 28	134 31	194 30	186 30	145 30	207 31	300 31	207 30	172 30	113 30	380 31	2362
Spacing: SE	175	320	140	276	200	200	258	296	163	140	165	404	2737
	0	0	0	0	0	0	0	0	0	0	0	0	0

LAKE DARLING - MADISON UNIT

EAGLE OPERATING, INC.

HELMERS 9-31			NESE 31-159-85	F#: 5615	SOW: AL	C-O: 52232	C-W: 811957	C-G: 0	COMP: 6/6/1975				
R&LU: 1907	157 29	169 28	191 29	179 28	191 29	20 3	95 29	197 31	189 30	168 29	171 28	100 16	1827
Spacing: U	3900	3836	3973	3836	3973	411	4247	4247	4110	3973	3836	4340	44682
	0	0	0	0	0	0	0	0	0	0	0	0	0
WARD 7-31			SWNE 31-159-85	F#: 5924	SOW: INA	C-O: 22977	C-W: 40810	C-G: 0	COMP: 8/3/1976				
WARD 3-31			NENW 31-159-85	F#: 5941	SOW: AL	C-O: 24123	C-W: 158145	C-G: 0	COMP: 9/28/1976				
R&LU: 537	45 29	48 7	55 29	51 28	55 29	54 28	27 29	38 21	26 30	40 29	49 28	26 17	514
Spacing: U	538	56	622	2400	2450	3750	3750	3750	3600	580	600	2040	24136
	0	0	0	0	0	0	0	0	0	0	0	0	0
THOMPSON 11-31			NESW 31-159-85	F#: 5952	SOW: AL	C-O: 35141	C-W: 196068	C-G: 0	COMP: 9/30/1976				
R&LU: 674	47 29	51 27	57 29	54 28	58 29	57 28	29 29	59 31	72 30	55 29	52 28	63 31	654
Spacing: U	693	270	690	900	960	600	600	62	150	145	150	155	5375
	0	0	0	0	0	0	0	0	0	0	0	0	0

Unit Totals: Oil	249	268	303	284	304	131	151	294	287	263	272	189	2995
Wells: 4 Wtr	5131	4162	5285	7136	7383	4761	8597	8059	7860	4698	4586	6535	74193
Gas	0	0	0	0	0	0	0	0	0	0	0	0	0

Pool Totals: Oil	2666	2421	2698	2275	2691	3047	2408	2757	2666	2483	2536	2693	31341
Wells: 28 Wtr	34063	34637	37126	34872	40440	40262	39509	37373	39878	35351	36227	40317	450055
Gas	394	337	386	338	379	461	408	321	368	333	350	361	4436

LAKE ILO - DUPEROW

MCRAE & HENRY, LTD.

HAUSAUER 1-22			NWSW 22-145-93	F#: 8313	SOW: PNA	C-O: 139235	C-W: 586189	C-G: 41140	COMP: 2/15/1982				
HAUSAUER 31-21			NWNE 21-145-93	F#: 10413	SOW: AL	C-O: 338413	C-W: 415920	C-G: 100848	COMP: 4/4/1985				
R&LU: 6349	583 30	526 28	550 31	520 29	547 31	437 25	587 31	544 31	517 30	537 30	511 30	524 30	6383
Spacing: N2	2463	2293	2539	2443	2517	2148	3515	2539	2457	2463	2457	2516	30350
	58	52	55	52	54	43	58	54	51	53	50	52	632

Operator-Lease	Jan	Feb	Mar	Apr	May	Jun	Jul	Aug	Sep	Oct	Nov	Dec	2005 Total
HANSEN STATE 23-16			NESW 16-145-93		F#: 10783	SOW: PNA	C-O: 38338		C-W: 212519	C-G: 0		COMP: 8/27/1984	
Pool Totals: Oil	583	526	550	520	547	437	587	544	517	537	511	524	6383
Wells: 3 Wtr	2463	2293	2539	2443	2517	2148	3515	2539	2457	2463	2457	2516	30350
Gas	58	52	55	52	54	43	58	54	51	53	50	52	632

LAKE ILO - MADISON
MCRAE & HENRY, LTD.

HAUSAUER 31-21			NWNE 21-145-93		F#: 10413	SOW: AL	C-O: 61264		C-W: 186518	C-G: 20104		COMP: 12/8/1992	
R&LU: 3731	342 30	309 28	323 31	306 29	321 31	257 25	345 31	319 31	304 30	315 30	300 30	307 30	3748
Spacing: NE	1447	1347	1491	1434	1478	1262	1262	1491	1443	1447	1443	1477	17022
	34	31	32	30	32	26	34	31	30	31	30	30	371

HANSEN STATE 23-16			NESW 16-145-93		F#: 10783	SOW: AL	C-O: 159808		C-W: 396069	C-G: 97671		COMP: 1/16/1992	
R&LU: 4111	371 29	328 27	328 29	335 27	356 26	135 19	374 28	421 29	382 28	381 29	408 30	399 31	4218
Spacing: SW	2930	2814	3118	2682	2818	1267	3106	3253	2999	2774	2530	4190	34481
	202	178	178	181	193	73	202	228	207	206	221	216	2285

HANSEN STATE 22-16			SENW 16-145-93		F#: 13623	SOW: AL	C-O: 101360		C-W: 137130	C-G: 37666		COMP: 1/30/1994	
R&LU: 1241	144 29	127 25	162 29	137 27	132 28	190 30	82 28	68 29	84 28	36 9	0 0	126 30	1288
Spacing: NW	1139	1010	1536	1095	1042	1786	682	530	658	36	0	1323	10837
	47	42	53	45	44	63	27	23	28	12	0	42	426

NORTH AMERICAN RESOURCES CO.

LYNCH 31-20			NWNE 20-145-93		F#: 13352	SOW: PNA	C-O: 80		C-W: 5607	C-G: 20		COMP: 6/24/1992	
Pool Totals: Oil	857	764	813	778	809	582	801	808	770	732	708	832	9254
Wells: 4 Wtr	5516	5171	6145	5211	5338	4315	5050	5274	5100	4257	3973	6990	62340
Gas	283	251	263	256	269	162	263	282	265	249	251	288	3082

LAKE ILO - RED RIVER
MCRAE & HENRY, LTD.

HANSEN STATE 23-16			NESW 16-145-93		F#: 10783	SOW: PNA	C-O: 5430		C-W: 6249	C-G: 4439		COMP: 12/5/1990	
--------------------	--	--	----------------	--	-----------	----------	-----------	--	-----------	-----------	--	-----------------	--

LAKE TRENTON - MADISON
ZENERGY, INC

MILLER 1-14H			SESE 14-153-103		F#: 15771	SOW: AL	C-O: 7318		C-W: 33213	C-G: 2427		COMP: 8/31/2005	
R&LU: 6762								17 1	1977 30	2004 31	1719 30	1601 31	7318
Spacing: SEC								33	9270	8937	7879	7094	33213
								0	794	222	714	697	2427

LAKE VIEW - MADISON
EAGLE OPERATING, INC.

SCHMID ESTATE 1-36			SWNW 36-164-88		F#: 12931	SOW: PNA	C-O: 874		C-W: 11220	C-G: 377		COMP: 8/5/1990	
EM RICHARDSON 25-13H			SWSW 25-164-88		F#: 15714	SOW: AL	C-O: 23657		C-W: 44151	C-G: 0		COMP: 2/5/2005	
R&LU: 23415		2351 25	1898 26	0 0	1745 17	1600 23	3096 31	2950 31	2622 30	2594 31	2288 28	2513 30	23657
Spacing: ICO		10462	5916	0	3191	3019	6168	5120	2625	2790	2340	2520	44151
		0	0	0	0	0	0	0	0	0	0	0	0
Pool Totals: Oil		2351	1898	0	1745	1600	3096	2950	2622	2594	2288	2513	23657
Wells: 2 Wtr		10462	5916	0	3191	3019	6168	5120	2625	2790	2340	2520	44151
Gas		0	0	0	0	0	0	0	0	0	0	0	0

LAKESIDE - MADISON
EAGLE OPERATING, INC.

LEO 11-4			NWN 11-163-89		F#: 10382	SOW: PNA	C-O: 3499		C-W: 13334	C-G: 6644		COMP: 11/13/1983	
----------	--	--	---------------	--	-----------	----------	-----------	--	------------	-----------	--	------------------	--

LAKESIDE - MIDALE/NESSON
MANCAL RESOURCES CORPORATION

MANCAL 2-29H			NWNE 29-163-89		F#: 15342	SOW: AL	C-O: 14915		C-W: 17026	C-G: 23697		COMP: 11/6/2002	
R&LU: 2132	214 31	160 28	217 30	209 31	197 30	187 30	189 31	171 31	177 31	170 30	169 30	163 31	2223
Spacing: NE	367	292	377	397	391	391	397	377	398	381	381	364	4513
	276	207	280	270	254	241	244	218	273	262	261	252	3038

Operator-Lease	Jan	Feb	Mar	Apr	May	Jun	Jul	Aug	Sep	Oct	Nov	Dec	2005 Total
NANCE PETROLEUM CORPORATION													
KNUDSON 11-21H			NWN 21-163-89	F#: 14845	SOW: AL	C-O: 171137	C-W: 142377	C-G: 274998	COMP: 8/29/1998				
R&LU: 9968	1022 31	886 28	945 31	870 30	864 31	803 30	809 31	790 31	825 30	781 31	726 30	708 31	10029
Spacing: SEC	1647	1478	1603	1435	1604	1504	1577	1565	1647	1538	1495	1459	18552
	1879	1750	1962	1872	1964	1906	1963	1932	1836	1810	1798	1743	22415
PETERSEN TRUST 11-22H			NWN 22-163-89	F#: 14908	SOW: AL	C-O: 37057	C-W: 90922	C-G: 64572	COMP: 1/19/2000				
R&LU: 2985	150 18	368 22	329 31	274 30	277 31	250 30	257 31	244 31	233 30	231 30	216 30	232 31	3061
Spacing: SEC	770	1825	1754	1557	1531	1428	1551	1502	1431	1469	1349	1458	17625
	404	668	582	603	530	449	447	413	388	330	251	254	5319
GUERDETT 11-15H			NWN 15-163-89	F#: 14909	SOW: AL	C-O: 164869	C-W: 97021	C-G: 220108	COMP: 9/9/1999				
R&LU: 10410	926 29	838 28	733 25	988 30	905 31	876 30	879 31	854 31	820 30	859 31	821 30	834 31	10333
Spacing: SEC	1362	1168	966	1462	1321	1240	1306	1259	1237	1244	1180	1220	14965
	1682	1508	1363	1514	1359	1260	1364	1356	1282	1256	1181	1198	16323
Pool Totals: Oil	2312	2252	2224	2341	2243	2116	2134	2059	2055	2041	1932	1937	25646
Wells: 4 Wtr	4146	4763	4700	4851	4847	4563	4831	4703	4713	4632	4405	4501	55655
Gas	4241	4133	4187	4259	4107	3856	4018	3919	3779	3658	3491	3447	47095
LANDA - MADISON													
CARDINAL PETROLEUM CO.													
PETER FYLLING 1			NWSE 35-163-79	F#: 2084	SOW: PNA	C-O: 525	C-W: 1066	C-G: 0	COMP: 12/3/1958				
LANDA - MADISON UNIT													
CHAMPLIN PETROLEUM CO.													
CLEVEN B 1			SENE 34-163-79	F#: 4659	SOW: PNA	C-O: 51633	C-W: 416	C-G: 16	COMP: 5/21/1969				
UNION PACIFIC RESOURCES CO.													
THOMPSON 4 33-34			NWSE 34-163-79	F#: 4679	SOW: PNA	C-O: 75316	C-W: 38893	C-G: 22530	COMP: 6/16/1969				
WHITING OIL AND GAS CORPORATION													
TRELSTAD 1 24-27			SESW 27-163-79	F#: 4566	SOW: AL	C-O: 808039	C-W: 878218	C-G: 201676	COMP: 11/25/1968				
R&LU: 9956	908 31	729 28	805 31	776 30	958 31	902 30	831 31	884 31	890 30	783 31	796 30	785 31	10047
Spacing: U	6208	5575	6382	4995	5960	4092	2877	2973	3294	8740	7536	7227	65859
	455	366	403	397	505	449	424	468	603	448	226	45	4789
THOMPSON 1 31-34			NWNE 34-163-79	F#: 4590	SOW: WI	C-O: 205416	C-W: 48348	C-G: 42076	COMP: 12/29/1968				
CLEVEN ET AL 1 44-27			SESE 27-163-79	F#: 4614	SOW: WI	C-O: 136879	C-W: 2188	C-G: 34520	COMP: 1/24/1969				
TRELSTAD 2 13-27			NWSW 27-163-79	F#: 4622	SOW: WI	C-O: 83620	C-W: 24454	C-G: 17860	COMP: 3/1/1969				
CLEVEN-A 1 11-35			NWN 35-163-79	F#: 4623	SOW: AL	C-O: 65238	C-W: 23158	C-G: 18501	COMP: 4/28/1969				
R&LU: 0	0 0	0 0	0 0	0 0	0 0	0 0	0 0	0 0	0 0	0 0	0 0	0 0	0
Spacing: U	0	0	0	0	0	0	0	0	0	0	0	0	0
	0	0	0	0	0	0	0	0	0	0	0	0	0
GRANN ET AL 1 33-27			NWSE 27-163-79	F#: 4650	SOW: AL	C-O: 474868	C-W: 532450	C-G: 151798	COMP: 3/28/1969				
R&LU: 8228	737 31	527 28	654 31	578 30	736 31	759 30	700 31	727 31	697 30	716 31	844 30	620 31	8295
Spacing: U	4554	3824	4529	4066	4707	2776	1601	582	1622	4792	4055	3837	40945
	370	264	328	295	388	377	357	385	0	410	239	36	3449
CLEVEN-B 1X 42-34			SENE 34-163-79	F#: 11623	SOW: AL	C-O: 261047	C-W: 632283	C-G: 103908	COMP: 8/1/1985				
R&LU: 7870	614 31	688 28	743 31	715 30	530 31	665 30	634 31	690 31	725 30	685 31	644 30	611 31	7944
Spacing: U	5345	4483	5247	4208	3370	3020	2063	2064	2391	6461	5391	3581	47624
	308	345	373	365	279	330	324	366	492	392	182	35	3791
THOMPSON 4X			NWSE 34-163-79	F#: 12680	SOW: AL	C-O: 85663	C-W: 175114	C-G: 49830	COMP: 8/9/1989				
R&LU: 3429	323 31	306 28	369 31	335 30	308 31	305 30	278 31	240 31	252 30	237 31	227 30	274 31	3454
Spacing: U	1077	1023	1037	888	898	902	574	401	444	1195	829	731	9999
	162	153	185	171	162	152	142	128	170	136	64	16	1641
THOMPSON 11-34 5			NWN 34-163-79	F#: 13280	SOW: AL	C-O: 95742	C-W: 319282	C-G: 25372	COMP: 12/14/1991				
R&LU: 2229	188 31	207 28	173 31	131 30	136 31	180 30	204 31	189 31	172 30	205 31	236 30	238 31	2259
Spacing: U	2253	1830	2192	1557	1472	1154	799	742	810	2806	2550	2290	20455
	94	104	86	67	72	90	104	100	116	117	67	14	1031

Operator-Lease	Jan	Feb	Mar	Apr	May	Jun	Jul	Aug	Sep	Oct	Nov	Dec	2005 Total
TRELSTAD 14-27 3													
			SWSW 27-163-79		F#: 14944	SOW: AL	C-O: 54356		C-W: 541409	C-G: 57548		COMP: 5/18/2000	
R&LU: 4749	523 31	473 28	478 31	434 30	320 30	310 30	508 31	383 31	252 30	259 31	367 30	502 31	4809
Spacing: U	9708	9410	10376	9172	9309	6050	3833	3709	4125	9546	8712	11491	95441
	262	237	240	222	169	153	260	204	170	148	104	29	2198
CLEVEN 2													
			NE SE 34-163-79		F#: 15585	SOW: AL	C-O: 4871		C-W: 2165	C-G: 2375		COMP: 6/6/2004	
R&LU: 2578	173 31	194 28	241 31	321 30	304 31	256 30	243 31	160 31	191 30	148 31	162 30	210 31	2603
Spacing: U	34	64	61	5	36	26	34	63	26	155	118	101	723
	86	97	121	164	160	128	124	85	129	85	46	12	1237
Unit Totals: Oil	4701	4260	4546	4370	4344	4384	4426	4276	4140	3995	4035	4048	51525
Wells: 13 Wtr	36782	33054	37091	31443	32571	24615	18574	17314	19382	40195	34073	34808	359902
Gas	1737	1566	1736	1681	1735	1679	1735	1736	1680	1736	928	187	18136
LANDA - MADISON W UNIT													
GEORESOURCES, INC.													
GRANN 1-28R													
			SENE 28-163-79		F#: 4632	SOW: AL	C-O: 26339		C-W: 67397	C-G: 0		COMP: 9/1/1994	
R&LU: 1782	143 31	135 28	148 31	146 30	157 31	155 30	158 31	159 31	147 30	152 30	153 30	158 31	1811
Spacing: UW	502	461	484	492	605	585	602	601	591	593	755	600	6871
	0	0	0	0	0	0	0	0	0	0	0	0	0
GRANN 2-28													
			NWNE 28-163-79		F#: 5812	SOW: AL	C-O: 97021		C-W: 5681	C-G: 4400		COMP: 9/11/1976	
R&LU: 2499	200 31	189 28	208 31	206 30	220 31	217 30	222 31	222 31	207 30	213 30	214 30	221 31	2539
Spacing: UW	13	11	13	11	15	15	16	15	16	16	20	15	176
	0	0	0	0	0	0	0	0	0	0	0	0	0
STELLA RICE 1-27													
			SWNW 27-163-79		F#: 8135	SOW: AL	C-O: 92036		C-W: 421462	C-G: 0		COMP: 5/7/1981	
R&LU: 1068	86 31	80 28	89 31	88 30	94 31	92 30	95 31	95 31	88 30	91 30	92 30	95 31	1085
Spacing: UW	1693	1554	1633	1660	2041	1974	2033	2029	1996	2002	2550	2024	23189
	0	0	0	0	0	0	0	0	0	0	0	0	0
HANSON ET AL 1													
			SWNE 33-163-79		F#: 8685	SOW: AL	C-O: 1499		C-W: 66706	C-G: 0		COMP: 7/2/2002	
R&LU: 582	72 31	62 27	50 31	48 25	57 31	52 30	53 31	50 31	50 30	56 28	0 0	13 20	563
Spacing: UW	2128	1839	2005	2099	2910	2814	2899	2894	2847	2665	0	1862	26962
	0	0	0	0	0	0	0	0	0	0	0	0	0
STELLA RICE 2-27													
			SENW 27-163-79		F#: 12723	SOW: WI	C-O: 46848		C-W: 419526	C-G: 0		COMP: 10/3/1989	
R&LU: 417	114 31	108 28	118 31	66 17									406
Spacing: UW	2351	2159	2269	1223									8002
	0	0	0	0									0
HANSON-STATE 1													
			NENE 33-163-79		F#: 13183	SOW: AL	C-O: 103916		C-W: 91831	C-G: 0		COMP: 6/2/1991	
R&LU: 3057	362 31	324 28	251 31	292 30	285 31	262 30	266 31	250 31	251 30	239 30	87 30	97 31	2966
Spacing: UW	553	495	521	648	756	731	753	752	739	742	944	562	8196
	0	0	0	0	0	0	0	0	0	0	0	0	0
STELLA RICE 3-27													
			NWN 27-163-79		F#: 13266	SOW: AL	C-O: 38243		C-W: 5601	C-G: 0		COMP: 11/29/1991	
R&LU: 1426	114 31	108 28	118 31	117 30	125 31	124 30	127 31	127 31	118 30	121 30	123 30	127 31	1449
Spacing: UW	31	29	30	31	38	37	38	38	37	37	47	37	430
	0	0	0	0	0	0	0	0	0	0	0	0	0
GRANN-COUNTY 1													
			SESE 28-163-79		F#: 13577	SOW: AL	C-O: 31940		C-W: 930828	C-G: 0		COMP: 12/6/1993	
R&LU: 0	0 0	0 0	0 0	0 0	0 0	0 0	0 0	0 0	0 0	0 0	0 0	0 0	0
Spacing: UW	0	0	0	0	0	0	0	0	0	0	0	0	0
	0	0	0	0	0	0	0	0	0	0	0	0	0
GRANN ET AL 28-33													
			NWSE 28-163-79		F#: 15554	SOW: AL	C-O: 2336		C-W: 7852	C-G: 0		COMP: 6/22/2004	
R&LU: 1320	144 31	130 28	101 31	117 30	114 31	105 30	107 31	100 31	100 30	90 30	90 30	97 31	1295
Spacing: UW	332	297	312	388	454	439	452	451	444	445	566	450	5030
	0	0	0	0	0	0	0	0	0	0	0	0	0
Unit Totals: Oil	4701	4260	4546	4370	4344	4384	4426	4276	4140	3995	4035	4048	51525
Wells: 9 Wtr	36782	33054	37091	31443	32571	24615	18574	17314	19382	40195	34073	34808	359902
Gas	1737	1566	1736	1681	1735	1679	1735	1736	1680	1736	928	187	18136

Operator-Lease	Jan	Feb	Mar	Apr	May	Jun	Jul	Aug	Sep	Oct	Nov	Dec	2005 Total
Pool Totals: Oil	4701	4260	4546	4370	4344	4384	4426	4276	4140	3995	4035	4048	51525
Wells: 23 Wtr	36782	33054	37091	31443	32571	24615	18574	17314	19382	40195	34073	34808	359902
Gas	1737	1566	1736	1681	1735	1679	1735	1736	1680	1736	928	187	18136
LANDA - SPEARFISH													
PRODUCERS DISPOSAL SERVICES													
RAUK S.W.D. 1			SESW 26-163-79	F#: 6827	SOW: PNA	C-O: 2431	C-W: 12943	C-G: 0	COMP: 2/28/1979				
LANSFORD - MADISON													
BALLANTYNE OIL													
BLOWERS BND 1			SWSE 17-160-83	F#: 4668	SOW: AL	C-O: 145622	C-W: 1659408	C-G: 0	COMP: 6/21/1969				
R&LU: 100	0 0	0 0	0 0	10 4	3 4	0 0	0 0	0 0	0 0	0 0	0 0	0 0	13
Spacing: SSE	0	0	0	251	477	0	0	0	0	0	0	0	728
	0	0	0	0	0	0	0	0	0	0	0	0	0
G. E. BLOWERS 1			NENW 20-160-83	F#: 4763	SOW: PNA	C-O: 95849	C-W: 1557677	C-G: 0	COMP: 9/9/1969				
G. E. BLOWERS 2			NWNE 20-160-83	F#: 5228	SOW: AL	C-O: 43722	C-W: 780202	C-G: 0	COMP: 11/1/1972				
R&LU: 662	0 0	0 0	0 0	26 8	92 31	90 30	88 31	88 31	81 30	82 26	56 24	0 0	603
Spacing: NNE	0	0	0	847	2683	3100	2984	3030	2741	2664	2232	0	20281
	0	0	0	0	0	0	0	0	0	0	0	0	0
BHP PETROLEUM COMPANY, INC.													
BLOWERS-STATE 1			NESE 17-160-83	F#: 3692	SOW: PNA	C-O: 1972	C-W: 8033	C-G: 185	COMP: 10/18/1964				
Pool Totals: Oil	0	0	0	36	95	90	88	88	81	82	56	0	616
Wells: 4 Wtr	0	0	0	1098	3160	3100	2984	3030	2741	2664	2232	0	21009
Gas	0	0	0	0	0	0	0	0	0	0	0	0	0
LARSON - BAKKEN													
JMG EXPLORATION, INC.													
BURAU 4-22 H			NWN 22-162-94	F#: 15772	SOW: TA	C-O: 3568	C-W: 4247	C-G: 2785	COMP: 7/7/2005				
R&LU: 3568					2004 24	935 21	579 30	36 4	14 1	0 0	0 0	0 0	3568
Spacing: ICO					1514	1757	924	52	0	0	0	0	4247
					791	1383	611	0	0	0	0	0	2785
LARSON - GUNTON													
JORDAN EXPLORATION COMPANY, L.L.C.													
LAWRENCE 10-21			NWSE 21-162-94	F#: 15095	SOW: PNA	C-O: 4745	C-W: 2453	C-G: 23038	COMP: 1/1/2002				
LARSON - MADISON													
JMG EXPLORATION, INC.													
BURAU 4-22 H			NWN 22-162-94	F#: 15772	SOW: AL	C-O: 1196	C-W: 3756	C-G: 0	COMP: 11/17/2005				
R&LU: 985								476 27	720 31	1196			
Spacing: NW								1493	2263	3756			
								0	0	0			
LARSON - RED RIVER													
JORDAN EXPLORATION COMPANY, L.L.C.													
LAWRENCE 10-21			NWSE 21-162-94	F#: 15095	SOW: AR	C-O: 12905	C-W: 2534	C-G: 94697	COMP: 7/16/2001				
R&LU: 887	253 31	249 22	275 20	119 15	77 16	10 12	0 0	0 0	0 0	0 7	20 7	0 9	1003
Spacing: E2	57	97	134	47	53	0	0	0	0	12	0	5	405
	419	978	1299	1144	1386	1381	1253	848	360	784	514	864	11230
LAST CHANCE - MADISON													
CODA ENERGY, INC.													
LAST CHANCE 1-3			NESE 3-153-100	F#: 12051	SOW: PNA	C-O: 8016	C-W: 16109	C-G: 55	COMP: 7/31/1987				
GLG ENERGY, L.P.													
BRATLIEN 24-28 3			SESW 28-154-100	F#: 9788	SOW: PNA	C-O: 57716	C-W: 93337	C-G: 52199	COMP: 12/30/1982				
JOURNEY OPERATING, L.L.C.													
STOKKE 2-5			SWNW 2-153-100	F#: 10722	SOW: AL	C-O: 315325	C-W: 100826	C-G: 201565	COMP: 6/2/1984				
R&LU: 1772	120 19	109 28	187 31	145 30	147 31	146 30	97 20	175 31	152 30	154 31	129 30	146 31	1707
Spacing: NW	580	597	562	501	529	516	399	638	501	536	512	516	6387
	29	0	0	72	119	87	71	116	95	110	45	16	760

Operator-Lease	Jan	Feb	Mar	Apr	May	Jun	Jul	Aug	Sep	Oct	Nov	Dec	2005 Total												
MERIT ENERGY COMPANY																									
STOKKE 2-11			NESW 2-153-100	F#: 10945	SOW: PNA	C-O: 61149	C-W: 34500	C-G: 61100	COMP: 8/23/1984																
OCEAN ENERGY, INC.																									
BRATLIEN 6 11-34			NWN 34-154-100	F#: 9726	SOW: PNA	C-O: 101475	C-W: 68149	C-G: 132613	COMP: 2/7/1984																
BURDICK 4 33-28			NWSE 28-154-100	F#: 9854	SOW: PNA	C-O: 51748	C-W: 75994	C-G: 53334	COMP: 4/29/1983																
BURDICK 5 42-28			SENE 28-154-100	F#: 10151	SOW: PNA	C-O: 155605	C-W: 39726	C-G: 163918	COMP: 6/15/1983																
SAMEDAN OIL CORPORATION																									
OLSON - HANSON 1-27			SWNW 27-154-100	F#: 9778	SOW: PNA	C-O: 34977	C-W: 24442	C-G: 25798	COMP: 11/22/1982																
STONE ENERGY CORPORATION																									
BRATLIEN 1 41-33			NENE 33-154-100	F#: 9417	SOW: AL	C-O: 82703	C-W: 22533	C-G: 70130	COMP: 6/11/1982																
R&LU: 1142	30	8	115	14	85	31	80	30	81	31	101	24	72	26	82	27	69	21	131	26	72	28	80	28	998
Spacing: NE	135	48	67	120	52	40	80	58	12	35	47	167	861												
	80	140	310	290	310	240	260	270	210	260	280	280	2930												
BRATLIEN 2 22-33			SENW 33-154-100	F#: 9693	SOW: AL	C-O: 151643	C-W: 147442	C-G: 202972	COMP: 1/20/1983																
R&LU: 4437	370	31	329	28	348	31	236	21	472	31	353	30	348	31	377	31	315	30	386	31	319	30	319	31	4172
Spacing: NW	461	394	448	341	466	451	439	414	401	414	192	296	4717												
	510	605	787	493	869	875	907	806	876	904	801	756	9189												
BRATLIEN 5 14-27			SWSW 27-154-100	F#: 9718	SOW: AL	C-O: 152370	C-W: 79439	C-G: 223816	COMP: 9/8/1983																
R&LU: 3814	294	21	336	26	375	31	355	29	359	31	279	25	368	31	240	26	455	30	308	31	280	30	264	31	3913
Spacing: SW	222	212	296	317	259	166	227	211	426	377	220	247	3180												
	505	724	813	714	796	646	834	651	853	837	780	847	9000												
BURDICK 1 12-28			SWNW 28-154-100	F#: 9855	SOW: AL	C-O: 159582	C-W: 83999	C-G: 123501	COMP: 3/8/1983																
R&LU: 2445	251	31	227	28	252	31	236	30	246	31	225	30	143	20	277	28	219	30	219	31	134	20	0	0	2429
Spacing: NW	107	122	114	97	104	100	67	94	100	104	67	0	1076												
	228	269	274	308	317	300	203	297	328	334	187	0	3045												
BRATLIEN 4 24-33			SESW 33-154-100	F#: 10194	SOW: AL	C-O: 109725	C-W: 48185	C-G: 120414	COMP: 8/12/1983																
R&LU: 1706	142	27	125	24	139	31	138	30	134	31	129	30	138	31	133	31	126	30	140	31	118	30	141	31	1603
Spacing: SW	132	135	114	50	104	150	110	145	150	122	137	155	1504												
	621	552	713	435	465	0	465	465	450	465	450	465	5546												
JACKSON 1-35H			SWSW 35-154-100	F#: 14514	SOW: AL	C-O: 17203	C-W: 38054	C-G: 14834	COMP: 1/12/1997																
R&LU: 1851	176	31	157	28	165	31	165	30	168	31	156	30	156	31	163	31	156	30	145	31	154	30	156	31	1917
Spacing: W2	276	256	266	228	207	200	230	232	234	259	219	249	2856												
	186	168	186	180	186	0	186	186	180	186	180	186	2010												
BRATLIEN 13-34			NWSW 34-154-100	F#: 14638	SOW: AL	C-O: 33875	C-W: 39854	C-G: 65067	COMP: 8/28/1997																
R&LU: 2286	242	31	192	28	212	31	188	30	192	31	182	30	123	21	48	5	254	30	184	31	174	30	183	31	2174
Spacing: SW	454	394	418	401	414	401	276	35	456	456	401	414	4520												
	248	224	248	203	217	0	147	35	210	217	210	217	2176												
UMC PETROLEUM CORP.																									
NELSON 31-4 1			NWNE 4-153-100	F#: 10429	SOW: PNA	C-O: 32031	C-W: 21635	C-G: 23600	COMP: 5/23/1984																
Pool Totals: Oil	1625	1590	1763	1543	1799	1571	1445	1495	1746	1667	1380	1289	18913												
Wells: 16 Wtr	2367	2158	2285	2055	2135	2024	1828	1827	2280	2303	1795	2044	25101												
Gas	2407	2682	3331	2695	3279	2148	3073	2826	3202	3313	2933	2767	34656												
LEONARD - SPEARFISH/MADISON																									
GEORESOURCES, INC.																									
ANDERSON ET AL 1-24			NWSE 24-163-79	F#: 11804	SOW: AL	C-O: 149717	C-W: 920685	C-G: 0	COMP: 10/29/1985																
R&LU: 4126	379	31	324	28	363	31	334	30	360	31	347	30	343	31	331	31	314	30	324	30	306	30	332	31	4057
Spacing: NWSE	3241	2913	3193	2989	3204	3161	3189	3114	2958	3062	2981	2983	36988												
	0	0	0	0	0	0	0	0	0	0	0	0	0												
ANDERSON ET AL 2-24			SWSE 24-163-79	F#: 11889	SOW: PNA	C-O: 34	C-W: 321	C-G: 0	COMP: 7/9/1986																
JUVE 1			SENE 24-163-79	F#: 11976	SOW: AL	C-O: 26999	C-W: 365262	C-G: 0	COMP: 7/10/1986																
R&LU: 2369	196	31	174	28	188	31	176	30	218	30	201	30	203	31	201	31	190	30	198	30	188	30	205	31	2338
Spacing: SENE	1990	1789	1960	1836	1903	1941	1958	1912	1816	1880	1830	1832	22647												
	0	0	0	0	0	0	0	0	0	0	0	0	0												

Operator-Lease	Jan	Feb	Mar	Apr	May	Jun	Jul	Aug	Sep	Oct	Nov	Dec	2005 Total
JUVE 2			SWNE 24-163-79	F#: 11977	SOW: AL	C-O: 34429	C-W: 346433	C-G: 0	COMP: 7/10/1986				
R&LU: 788	84 31	75 28	81 31 76 30	62 30	58 30	58 31	57 31	54 30	56 30	54 30	51 31	766	
Spacing: SWNE	2417	2172	2380 2229	2312	2357	2379	2322	2206	2283	2223	2224	27504	
	0	0	0	0	0	0	0	0	0	0	0	0	
HULTGREN 1			NESW 24-163-79	F#: 12300	SOW: AL	C-O: 107808	C-W: 1004386	C-G: 0	COMP: 10/12/1989				
R&LU: 2991	279 31	254 28	273 31 245 30	250 30	243 30	248 31	253 31	199 30	243 30	235 30	254 31	2976	
Spacing: NESW	4179	3756	4118 3802	3944	4020	4056	3961	3763	3895	3791	3795	47080	
	0	0	0	0	0	0	0	0	0	0	0	0	
JUVE ET AL 22-24			SENW 24-163-79	F#: 12978	SOW: PNA	C-O: 1658	C-W: 11534	C-G: 0	COMP: 10/3/1990				
ANDERSON 31-25 1			NWNE 25-163-79	F#: 13067	SOW: AL	C-O: 45763	C-W: 552736	C-G: 5920	COMP: 12/21/1990				
R&LU: 1411	134 31	106 28	123 31 119 30	123 31	115 30	123 31	116 31	112 30	116 30	103 26	125 31	1415	
Spacing: NWNE	2926	2714	2937 2848	2902	2728	2824	2806	2705	2795	2544	2896	33625	
	0	0	0	0	0	0	0	0	0	0	0	0	
ANDERSON 42-25 2			SENE 25-163-79	F#: 13199	SOW: AL	C-O: 50644	C-W: 364939	C-G: 5630	COMP: 6/30/1991				
R&LU: 2108	201 31	160 28	184 31 167 28	179 30	173 30	173 29	174 31	167 30	175 30	173 29	188 31	2114	
Spacing: SENE	2032	1886	2041 1950	2059	2001	2071	2057	1983	2050	2080	2123	24333	
	0	0	0	0	0	0	0	0	0	0	0	0	
HULTGREN 2			NWSW 24-163-79	F#: 13265	SOW: AL	C-O: 14746	C-W: 364070	C-G: 0	COMP: 12/21/1991				
R&LU: 676	47 31	42 28	46 31 61 30	65 31	61 30	62 31	63 31	50 30	59 29	59 30	63 31	678	
Spacing: NWSW	2360	2121	2324 2177	2333	2301	2322	2267	2154	2155	2170	2172	26856	
	0	0	0	0	0	0	0	0	0	0	0	0	
ANDERSON ET AL 3-24			NE SE 24-163-79	F#: 15442	SOW: AL	C-O: 460	C-W: 16192	C-G: 0	COMP: 11/14/2003				
R&LU: 273	34 26	28 22	30 31 3 3	0 0	31 30	31 31	30 31	28 30	29 30	28 30	1 1	273	
Spacing: NESE	1073	903	1260 118	0	1248	1258	1229	1167	1209	1177	38	10680	
	0	0	0	0	0	0	0	0	0	0	0	0	
Pool Totals: Oil	1354	1163	1288	1181	1257	1229	1241	1225	1114	1200	1146	1219	14617
Wells: 10 Wtr	20218	18254	20213	17949	18657	19757	20057	19668	18752	19329	18796	18063	229713
Gas	0	0	0	0	0	0	0	0	0	0	0	0	0

LESJE - MADISON

MUREX PETROLEUM CORPORATION

KJELSHUS 21-15 1			NENW 15-163-78	F#: 12423	SOW: AL	C-O: 108620	C-W: 386001	C-G: 32830	COMP: 7/2/1988				
R&LU: 3262	247 31	220 28	246 31 237 30	245 31	231 30	243 31	253 31	222 30	252 31	262 30	238 31	2896	
Spacing: NENW	1898	1718	1973 1853	1925	1888	1898	1922	1786	2080	1810	1840	22591	
	0	0	0	0	0	0	0	0	0	0	0	0	

LIGNITE - MADISON

BASIN PETROLEUM SERVICES, INC.

IVERSON 1			SENW 4-162-91	F#: 1662	SOW: PNA	C-O: 52896	C-W: 39625	C-G: 7395	COMP: 2/2/1958				
STAALESON 1			SENW 5-162-91	F#: 1664	SOW: PNA	C-O: 105491	C-W: 9346	C-G: 69591	COMP: 1/2/1958				
CAMWEST II L.P.													
NORTHWEST-WILLIE HOLTE 1			SESE 5-162-91	F#: 1485	SOW: AL	C-O: 228971	C-W: 10033	C-G: 417544	COMP: 8/7/1957				
R&LU: 2371	168 31	143 28	171 30 163 30	148 30	207 29	219 30	265 31	230 30	209 31	175 29	155 24	2253	
Spacing: ESE	4	13	5 0	9	88	85	28	19	20	10	2	283	
	584	872	846 1259	1239	1079	1228	1544	781	655	1038	642	11767	
PAN AMERICAN-WILLIE HOLTE 1			NWSE 5-162-91	F#: 1511	SOW: AL	C-O: 202627	C-W: 7756	C-G: 355470	COMP: 9/18/1957				
R&LU: 204	16 15	23 11	24 19 16 12	11 12	23 13	11 12	11 10	11 11	17 13	18 15	18 10	199	
Spacing: WSE	2	0	0 0	3	20	34	0	0	0	0	0	59	
	42	90	129 164	113	121	62	63	33	55	107	77	1056	
W. MONSON 1			SENE 5-162-91	F#: 1717	SOW: F	C-O: 149517	C-W: 16008	C-G: 181155	COMP: 2/5/1958				
R&LU: 173	15 14	11 11	19 14 11 12	15 13	11 12	10 11	16 15	12 12	15 11	18 15	8 9	161	
Spacing: ENE	0	0	0 0	0	18	0	0	0	0	0	0	18	
	53	78	74 121	96	56	57	93	44	47	107	35	861	

Operator-Lease	Jan	Feb	Mar	Apr	May	Jun	Jul	Aug	Sep	Oct	Nov	Dec	2005 Total
KLITZKE A 1			SESE 32-163-91	F#: 2129	SOW: AL	C-O: 151422	C-W: 22053	C-G: 646793	COMP: 1/18/1959				
R&LU: 0	0 0	0 0	0 0	0 0	0 0	0 0	0 0	0 0	0 0	0 0	0 0	0 0	0
Spacing: ESE	0	0	0	0	0	0	0	0	0	0	0	0	0
	0	0	0	0	0	0	0	0	0	0	0	0	0
CENTURY OIL & GAS CORP.													
BUNTING 5-12R			NWSW 5-162-91	F#: 1535	SOW: PNA	C-O: 66921	C-W: 9194	C-G: 2058	COMP: 9/20/1957				
CONDOR PETROLEUM, INC.													
BUNTING 1			SESW 5-162-91	F#: 1461	SOW: AL	C-O: 212056	C-W: 26147	C-G: 651039	COMP: 7/11/1957				
R&LU: 501	22 29	22 26	20 29	2 13	25 29	23 28	19 29	31 29	24 28	27 6	131 26	133 27	479
Spacing: ESW	20	35	30	21	38	37	34	38	38	50	135	144	620
	1218	1188	1226	577	2118	1580	1494	1669	1414	981	2261	2017	17743
BLOM 1			NWN 8-162-91	F#: 1500	SOW: PNA	C-O: 84403	C-W: 21796	C-G: 257200	COMP: 9/15/1957				
BUNTING 1-B			SESE 6-162-91	F#: 1569	SOW: AL	C-O: 102348	C-W: 53550	C-G: 213245	COMP: 10/9/1957				
R&LU: 211	21 29	21 26	18 29	2 13	23 29	21 28	17 23	28 29	23 28	10 18	24 23	24 27	232
Spacing: ESE	39	71	59	42	75	74	68	76	76	38	36	49	703
	174	169	175	83	302	226	213	238	202	140	322	287	2531
STAALSON 1-6			SENE 6-162-91	F#: 1580	SOW: F	C-O: 97935	C-W: 15387	C-G: 202569	COMP: 11/5/1957				
R&LU: 1279	117 30	107 28	97 31	132 30	131 31	112 30	105 31	96 31	92 30	93 29	119 30	138 31	1339
Spacing: ENE	32	27	35	24	42	30	37	30	25	28	22	35	367
	484	468	468	508	480	410	445	432	458	388	434	493	5468
BUNTING 2-B			NWSE 6-162-91	F#: 1593	SOW: AL	C-O: 120491	C-W: 110000	C-G: 257342	COMP: 10/27/1957				
R&LU: 511	60 29	58 26	52 29	7 13	65 29	62 28	51 29	79 29	64 28	20 22	32 16	27 14	577
Spacing: WSE	39	71	59	42	75	74	68	76	76	46	32	27	685
	347	339	350	164	605	451	427	476	404	280	646	576	5065
BLOM 1-A			SENW 8-162-91	F#: 2377	SOW: AL	C-O: 239293	C-W: 42553	C-G: 246855	COMP: 7/11/1959				
R&LU: 2237	160 31	263 27	289 31	237 30	202 31	185 30	170 31	164 31	156 30	152 29	142 30	156 31	2276
Spacing: SNW	99	177	148	106	189	186	168	192	192	184	203	219	2063
	727	958	926	980	973	868	833	821	775	717	728	530	9836
ENGBRETSON 1			SESW 33-163-91	F#: 2888	SOW: AL	C-O: 85217	C-W: 27856	C-G: 721267	COMP: 6/21/1961				
R&LU: 650	67 31	50 28	58 31	13 8	39 25	53 30	42 26	53 31	60 30	57 29	50 30	58 31	600
Spacing: ESW	38	47	50	13	190	52	45	52	48	40	42	45	662
	406	370	391	113	407	520	363	521	248	379	336	405	4459
KLITZKE 1			NWSE 32-163-91	F#: 3028	SOW: AL	C-O: 93376	C-W: 11675	C-G: 1396149	COMP: 12/17/1961				
R&LU: 648	43 20	57 24	81 31	56 30	51 31	50 28	58 26	47 31	50 30	53 29	66 30	58 31	670
Spacing: WSE	2	3	3	7	7	3	7	2	3	2	7	0	46
	677	799	675	842	1003	948	868	963	824	842	780	747	9968
DAKOTA WEST PUMPING, INC.													
MONSON 2			NWNE 5-162-91	F#: 1730	SOW: PNA	C-O: 96636	C-W: 10630	C-G: 310	COMP: 6/5/1958				
DENALI OIL & GAS MANAGEMENT, LLC													
BENGE UNIT 1			NWNE 15-162-91	F#: 15929	SOW: AL	C-O: 4325	C-W: 9394	C-G: 3917	COMP: 11/12/2005				
R&LU: 3961											1488 20	2837 31	4325
Spacing: ICO											3984	5410	9394
											722	3195	3917
EAGLE OPERATING, INC.													
MCCARTHY 3-4			NWN 3-162-91	F#: 12791	SOW: AL	C-O: 19393	C-W: 11533	C-G: 37671	COMP: 2/19/1990				
R&LU: 1054	87 31	90 28	114 31	102 30	125 31	45 18	30 17	34 18	155 30	103 31	123 29	106 31	1114
Spacing: NNW	93	84	93	90	93	54	51	54	90	93	87	93	975
	204	103	122	234	429	120	26	69	252	149	179	119	2006
MCCARTHY 34-14			SESW 34-163-91	F#: 12859	SOW: AL	C-O: 24111	C-W: 43290	C-G: 27992	COMP: 6/21/1990				
R&LU: 1273	100 27	98 28	97 31	104 30	141 31	109 30	112 31	83 28	110 30	123 31	107 29	110 31	1294
Spacing: SSW	81	84	93	90	93	90	93	84	90	93	87	93	1071
	106	117	147	85	284	275	276	302	208	217	209	226	2452
MCOR OIL & GAS CORP.													
LIGNITE-MADISON UNIT 25			NWNE 8-162-91	F#: 1519	SOW: PNA	C-O: 179345	C-W: 15546	C-G: 7900	COMP: 9/25/1957				

Operator-Lease	Jan	Feb	Mar	Apr	May	Jun	Jul	Aug	Sep	Oct	Nov	Dec	2005 Total
LIGNITE-MADISON UNIT	26		NWN	9-162-91	F#: 1553	SOW: PNA	C-O: 58655	C-W: 7076	C-G: 7900	COMP: 11/2/1957			
LIGNITE-MADISON UNIT	18		NWSW	4-162-91	F#: 1554	SOW: PNA	C-O: 101350	C-W: 18041	C-G: 14800	COMP: 11/14/1957			
LIGNITE-MADISON UNIT	27		SENE	7-162-91	F#: 1639	SOW: PNA	C-O: 52111	C-W: 20988	C-G: 121363	COMP: 2/8/1958			
LIGNITE-MADISON UNIT	22		SESW	4-162-91	F#: 1649	SOW: PNA	C-O: 46621	C-W: 6346	C-G: 0	COMP: 12/22/1957			
LIGNITE-MADISON UNIT	09		NWN	4-162-91	F#: 1663	SOW: PNA	C-O: 86803	C-W: 6143	C-G: 67618	COMP: 5/1/1959			
LIGNITE-MADISON UNIT	07		NWN	5-162-91	F#: 1681	SOW: PNA	C-O: 88808	C-W: 6395	C-G: 0	COMP: 1/26/1958			
LIGNITE-MADISON UNIT	06		NWNE	6-162-91	F#: 1687	SOW: PNA	C-O: 67220	C-W: 10294	C-G: 21498	COMP: 1/21/1958			
LIGNITE-MADISON UNIT	33		NWSE	8-162-91	F#: 2459	SOW: PNA	C-O: 13762	C-W: 871	C-G: 101	COMP: 11/12/1959			
LIGNITE-MADISON UNIT	30		NWSW	7-162-91	F#: 2589	SOW: PNA	C-O: 46168	C-W: 3985	C-G: 101584	COMP: 3/23/1960			
LIGNITE-MADISON UNIT	10		NWNE	4-162-91	F#: 2974	SOW: PNA	C-O: 20506	C-W: 3063	C-G: 0	COMP: 9/3/1961			
LIGNITE-MADISON UNIT	03		NWSW	33-163-91	F#: 3242	SOW: PNA	C-O: 51909	C-W: 1772	C-G: 0	COMP: 10/10/1962			
LIGNITE-MADISON UNIT	01		NESW	32-163-91	F#: 3344	SOW: PNA	C-O: 45601	C-W: 2403	C-G: 1444744	COMP: 4/13/1963			
LIGNITE-MADISON UNIT	32		NWSW	8-162-91	F#: 3474	SOW: PNA	C-O: 29213	C-W: 8603	C-G: 0	COMP: 1/6/1964			
LIGNITE-MADISON UNIT	23		NWNE	7-162-91	F#: 3546	SOW: PNA	C-O: 14856	C-W: 6256	C-G: 0	COMP: 6/16/1964			
LIGNITE-MADISON UNIT	31		NWSE	7-162-91	F#: 3758	SOW: PNA	C-O: 45819	C-W: 94941	C-G: 3620	COMP: 12/31/1964			
SILVER THREAD OIL & GAS, INC.													
BLUESKY KOSTAD	1		NENE	9-162-91	F#: 14048	SOW: AL	C-O: 1773	C-W: 8094	C-G: 0	COMP: 2/24/1996			
R&LU: 926	91 24	54 27	64 31	56 30	45 23	51 10	46 6	158 28	105 30	95 31	111 30	85 31	961
Spacing: NNE	14	16	12	13	16	4	9	28	89	66	42	113	422
	0	0	0	0	0	0	0	0	0	0	0	0	0
Pool Totals: Oil	967	997	1104	901	1021	952	890	1065	1092	974	2604	3913	16480
Wells: 36 Wtr	463	628	587	448	830	730	699	660	746	660	4687	6230	17368
Gas	5022	5551	5529	5130	8049	6654	6292	7191	5643	4850	7869	9349	77129

LINDAHL - MADISON
ARSENAL ENERGY USA INC.

JOHNSON	35-1		SWSW	35-159-95	F#: 7683	SOW: AL	C-O: 131221	C-W: 424129	C-G: 120108	COMP: 8/3/1980			
R&LU: 2525	238 30	207 28	222 29	151 26	244 31	214 30	190 31	190 31	203 30	209 31	195 30	202 31	2465
Spacing: WSW	1030	1054	1101	1110	1240	1184	1203	1146	1073	1043	1014	1015	13213
	330	331	349	349	0	732	308	304	634	335	313	321	4306
GERMUNDSON	1		NESW	2-158-95	F#: 8113	SOW: AL	C-O: 103398	C-W: 422806	C-G: 260100	COMP: 6/8/1981			
R&LU: 1925	179 31	165 28	171 31	166 30	168 31	160 30	169 31	140 31	160 30	154 31	165 30	119 31	1916
Spacing: NSW	1789	1597	1719	1673	1673	1694	1620	1627	1546	1619	1550	1585	19692
	904	566	713	641	598	600	781	740	1311	618	574	987	9033
STRID	35-1		SWNW	35-159-95	F#: 8236	SOW: PNA	C-O: 96349	C-W: 346485	C-G: 93875	COMP: 5/6/1981			
GERMUNDSON RYE	3-1		SWSE	3-158-95	F#: 8479	SOW: AL	C-O: 124661	C-W: 134439	C-G: 0	COMP: 5/31/1981			
R&LU: 3442	297 31	268 28	292 31	304 30	305 31	307 30	306 31	286 31	299 30	296 31	278 30	141 13	3379
Spacing: WSE	373	344	360	366	409	377	380	390	392	392	384	180	4347
	0	0	0	0	0	0	0	0	0	0	0	0	0
BLIKRE	2-1		NESE	2-158-95	F#: 8480	SOW: AL	C-O: 147605	C-W: 551425	C-G: 314439	COMP: 5/30/1981			
R&LU: 2766	66 6	178 21	104 10	252 30	282 31	262 30	255 30	254 31	235 30	238 31	233 30	242 31	2601
Spacing: ESE	410	1631	873	2063	2473	2392	2345	2222	2040	1951	1872	1965	22237
	356	457	540	838	1268	1203	1223	1258	816	1238	1215	1202	11614
STRID	35-2		SWSE	35-159-95	F#: 8889	SOW: AL	C-O: 51501	C-W: 424873	C-G: 97869	COMP: 2/19/1982			
R&LU: 2264	189 29	161 25	204 31	183 30	204 31	183 30	194 31	185 31	191 30	192 31	181 30	192 31	2259
Spacing: WSE	1495	1398	1647	1573	1611	1497	1527	1555	1514	1594	1472	1560	18443
	342	287	320	297	361	318	364	350	604	257	350	276	4126
MERLIN R. JOHNSON	1		NENE	3-158-95	F#: 8926	SOW: AL	C-O: 244514	C-W: 1375429	C-G: 351305	COMP: 9/16/1981			
R&LU: 3425	280 30	262 28	298 31	266 30	266 31	277 30	285 31	270 31	279 30	273 31	239 30	269 31	3264
Spacing: NNE	3724	3427	3792	3669	3717	3528	3653	3650	3503	3519	3589	3623	43394
	712	1064	955	956	774	970	857	717	1310	784	881	856	10836

Operator-Lease	Jan	Feb	Mar	Apr	May	Jun	Jul	Aug	Sep	Oct	Nov	Dec	2005 Total
C. BLIKRE 2			NENW 2-158-95	F#: 9026	SOW: AL	C-O: 68074	C-W: 420228	C-G: 99431	COMP: 11/12/1981				
R&LU: 1975	165 31	150 28	169 31 144 30	110 28 214 29	133 28 172 31	124 23 140 31	179 30 164 31	1864					
Spacing: NNW	1450	1333	1503 1452	1494 1711	1686 1743	1228 1690	1588 1636	18514					
	1082	899	1211 1305	1330 1348	1640 1196	2406 1376	1254 1145	16192					
JOHNSON 34-1			NESE 34-159-95	F#: 9128	SOW: AL	C-O: 341190	C-W: 971144	C-G: 358409	COMP: 11/27/1981				
R&LU: 4951	257 21	279 25	527 26 593 30	569 31 504 30	532 31 519 31	81 30 498 31	483 30 134 9	4976					
Spacing: ESE	3158	3536	4674 5478	5789 5405	5636 5611	8347 5564	5481 1378	60057					
	438	483	920 1137	1573 1568	1547 1563	2982 1398	1413 565	15587					
KEITH BLIKRE 1			SWNE 2-158-95	F#: 9155	SOW: AL	C-O: 161767	C-W: 806903	C-G: 383865	COMP: 1/17/1983				
R&LU: 3030	264 30	248 28	279 31 262 30	273 31 267 30	248 31 240 31	262 30 229 31	241 30 248 31	3061					
Spacing: SNE	3126	2733	2957 2812	2789 2610	2751 2806	2723 2616	2511 2669	33103					
	864	382	321 441	515 367	417 492	2520 331	647 502	7799					
BLIKRE 2-2A			SWSE 2-158-95	F#: 9365	SOW: AL	C-O: 90940	C-W: 211078	C-G: 316611	COMP: 2/26/1982				
R&LU: 1850	70 31	41 28	225 31 174 30	167 31 161 30	154 31 155 31	157 30 151 31	144 30 151 31	1750					
Spacing: WSE	647	564	1185 1016	1135 1072	1135 1077	1030 1082	1029 1056	12028					
	690	559	1071 1067	1070 1001	970 966	1776 915	864 751	11700					
JOHNSON 34-2			SWSE 34-159-95	F#: 10057	SOW: AL	C-O: 208044	C-W: 1470908	C-G: 215587	COMP: 5/4/1983				
R&LU: 5392	435 30	422 28	477 31 433 30	448 31 372 29	446 31 485 31	459 30 453 31	463 30 419 31	5312					
Spacing: WSE	5098	4737	5111 5033	5082 4611	5534 5549	8248 5306	5340 5652	65301					
	617	621	631 645	722 589	689 732	1446 676	714 658	8740					
GERMUNDSON RYE 3-2			NESE 3-158-95	F#: 10131	SOW: AL	C-O: 62453	C-W: 751698	C-G: 0	COMP: 7/6/1983				
R&LU: 2386	213 30	176 24	198 31 192 30	188 31 187 30	169 31 121 23	208 30 187 31	174 30 188 31	2201					
Spacing: ESE	2792	2397	2815 2710	2670 2657	2692 2068	3249 2830	2754 2823	32457					
	0	0	0 0	0 0	0 0	0 0	0 0	0					
BURNETT OIL COMPANY, INC.													
C. BLIKRE 1			NENE 2-158-95	F#: 8111	SOW: PNA	C-O: 64850	C-W: 463464	C-G: 149316	COMP: 6/28/1981				
E. BLIKRE 1			NESW 11-158-95	F#: 8112	SOW: PNA	C-O: 1075	C-W: 19538	C-G: 3793	COMP: 5/20/1981				
FEDERAL LAND BANK 1			NENW 11-158-95	F#: 8482	SOW: PNA	C-O: 4355	C-W: 46955	C-G: 12578	COMP: 6/14/1981				
JEROL GOHRICK 1			NENE 34-159-95	F#: 8877	SOW: PNA	C-O: 862	C-W: 20146	C-G: 357	COMP: 10/12/1981				
KARLGAARD 1			NESW 34-159-95	F#: 9095	SOW: PNA	C-O: 3980	C-W: 48695	C-G: 714	COMP: 12/17/1981				
TOTAL PETROLEUM, INC.													
STRID 26-1			SWSW 26-159-95	F#: 9049	SOW: PNA	C-O: 4650	C-W: 96790	C-G: 0	COMP: 11/18/1981				
Pool Totals: Oil	2653	2557	3166 3120	3224 3108	3081 3017	2658 3020	2975 2469	35048					
Wells: 19 Wtr	25092	24751	27737 28955	30082 28738	30162 29444	34893 29206	28584 25142	342786					
Gas	6335	5649	7031 7676	8211 8696	8796 8318	15805 7928	8225 7263	99933					
LITTLE BUTTE - MADISON													
BALLANTYNE OIL													
CHREST 22-26			SENW 26-161-91	F#: 12271	SOW: AL	C-O: 56784	C-W: 44840	C-G: 19824	COMP: 2/14/1988				
R&LU: 583	16 8	0 0	12 6 78 28	0 0 110 22	116 31 32 22	90 27 40 31	48 30 14 13	556					
Spacing: ENW	0	0	231 597	0 799	393 390	416 587	383 170	3966					
	0	0	0 0	0 0	0 0	0 0	0 0	0					
ANDERSON 13-26			NWSW 26-161-91	F#: 12359	SOW: AL	C-O: 27160	C-W: 98922	C-G: 2353	COMP: 5/13/1988				
R&LU: 369	3 2	0 0	0 0 25 8	42 31 54 27	117 19 25 15	40 30 12 6	0 0 0 0	318					
Spacing: WSW	0	0	0 195	943 803	559 665	941 352	0 0	4458					
	0	0	0 0	0 0	0 0	0 0	0 0	0					
Pool Totals: Oil	19	0	12 103	42 164	233 57	130 52	48 14	874					
Wells: 2 Wtr	0	0	231 792	943 1602	952 1055	1357 939	383 170	8424					
Gas	0	0	0 0	0 0	0 0	0 0	0 0	0					

Operator-Lease	Jan	Feb	Mar	Apr	May	Jun	Jul	Aug	Sep	Oct	Nov	Dec	2005 Total
----------------	-----	-----	-----	-----	-----	-----	-----	-----	-----	-----	-----	-----	------------

LITTLE DEEP CREEK - MADISON
CONDOR PETROLEUM, INC.

KOCH-HAARSAGER 4-10			NWN 10-161-85	F#: 5518	SOW: AL	C-O: 87030	C-W: 10622	C-G: 3308	COMP: 2/5/1975				
R&LU: 1636	153 29	140 26	145 29	99 28	127 29	111 28	122 29	168 29	151 28	156 29	150 28	153 29	1675
Spacing: NNW	51	44	48	45	72	42	52	51	25	35	33	34	532
	15	14	15	10	12	11	12	17	15	16	15	16	168

JOHNSON 16-4			SESE 4-161-85	F#: 5566	SOW: PNA	C-O: 82148	C-W: 6174	C-G: 1650	COMP: 8/27/1975				
SUNDAHL 12-3			NWSW 3-161-85	F#: 5644	SOW: AL	C-O: 73881	C-W: 8778	C-G: 3137	COMP: 9/4/1975				
R&LU: 1547	126 29	115 26	119 29	99 28	127 29	111 28	122 29	167 29	129 28	157 29	150 28	154 29	1576
Spacing: NSW	25	22	24	21	43	16	19	24	24	37	33	35	323
	13	12	11	10	12	11	12	17	13	15	15	16	157

JOHNSON 2-9			NWNE 9-161-85	F#: 5682	SOW: PNA	C-O: 89957	C-W: 14941	C-G: 3282	COMP: 2/22/1976				
R&LU: 619	171 29	157 26	162 29	24 4	55 5	31 7	14 2	0 0	0 0	0 0	0 0	0 0	614
Spacing: NNE	51	44	49	6	13	11	4	0	0	0	0	0	178
	17	16	15	3	5	3	1	0	0	0	0	0	60

CURTIS MILLER D/B/A MILLER PETROLEUM, INC.

LUND 1-4			NWNE 4-161-85	F#: 11707	SOW: PNA	C-O: 5604	C-W: 16346	C-G: 8901	COMP: 9/26/1985
----------	--	--	---------------	-----------	----------	-----------	------------	-----------	-----------------

GEORESOURCES, INC.

OSTERBERG 4-15			NWN 15-161-85	F#: 14785	SOW: AL	C-O: 5255	C-W: 14514	C-G: 0	COMP: 12/13/1997				
R&LU: 366	42 14	45 28	50 31	29 30	46 31	38 30	40 24	39 31	40 30	42 31	35 30	42 31	488
Spacing: NNW	109	145	135	144	137	144	150	140	137	162	140	149	1692
	0	0	0	0	0	0	0	0	0	0	0	0	0

WESTPORT OIL & GAS CO., INC.

ENGBRETSON 8-9			SENE 9-161-85	F#: 5579	SOW: PNA	C-O: 49449	C-W: 26504	C-G: 0	COMP: 5/26/1975
----------------	--	--	---------------	----------	----------	------------	------------	--------	-----------------

HAARSAGER 10-4			NWSE 4-161-85	F#: 5702	SOW: PNA	C-O: 48529	C-W: 18649	C-G: 0	COMP: 1/2/1976
----------------	--	--	---------------	----------	----------	------------	------------	--------	----------------

Pool Totals: Oil	492	457	476	251	355	291	298	374	320	355	335	349	4353
Wells: 8 Wtr	236	255	256	216	265	213	225	215	186	234	206	218	2725
Gas	45	42	41	23	29	25	25	34	28	31	30	32	385

LITTLE KNIFE - BAKKEN
JETTISON, INC.

JILEK STATE 1-22			NENE 22-143-98	F#: 11357	SOW: AL	C-O: 9977	C-W: 1441	C-G: 2164	COMP: 8/9/1985				
R&LU: 401	30 1	20 1	12 1	89 1	21 1	132 1	0 0	0 0	30 1	10 1	23 1	22 1	389
Spacing: NE	0	0	0	0	0	0	0	0	0	0	0	0	0
	9	5	4	27	7	44	0	0	9	5	6	7	123

PETRO-HUNT, L.L.C.

ZABOLOTNY 5-3			SESW 3-144-98	F#: 12749	SOW: PNA	C-O: 5085	C-W: 0	C-G: 0	COMP: 1/14/1990
---------------	--	--	---------------	-----------	----------	-----------	--------	--------	-----------------

Pool Totals: Oil	30	20	12	89	21	132	0	0	30	10	23	22	389
Wells: 2 Wtr	0	0	0	0	0	0	0	0	0	0	0	0	0
Gas	9	5	4	27	7	44	0	0	9	5	6	7	123

LITTLE KNIFE - DUPEROW
BALLARD PETROLEUM HOLDINGS, LLC

STILETTO 21-16			NENW 16-143-98	F#: 15031	SOW: AL	C-O: 96293	C-W: 346862	C-G: 44027	COMP: 11/14/2000				
R&LU: 19087	2006 31	1583 28	1743 31	554 11	1883 31	2013 30	1357 25	1747 31	1719 30	1594 28	1715 30	1591 31	19505
Spacing: N2	586	472	487	137	561	674	491	453	511	510	520	532	5934
	478	349	325	124	780	836	668	545	710	699	578	762	6854

PETRO-HUNT, L.L.C.

ZABOLOTNY 1-3-4A			NWSW 3-144-98	F#: 6228	SOW: PNA	C-O: 10656	C-W: 765	C-G: 13336	COMP: 6/27/1978
------------------	--	--	---------------	----------	----------	------------	----------	------------	-----------------

TARNAVSKY 3-9-2B			NENE 9-144-98	F#: 7400	SOW: AL	C-O: 112018	C-W: 89941	C-G: 226805	COMP: 7/14/1980				
R&LU: 2671	242 26	189 23	248 31	195 28	227 30	238 29	223 31	234 31	191 26	243 29	230 30	231 31	2691
Spacing: N2	215	232	230	189	233	195	214	187	231	228	213	245	2612
	698	474	666	665	799	794	628	852	578	850	757	754	8515

ZABOLOTNY OBSERVATION 4			SWNE 3-144-98	F#: 8676	SOW: PNA	C-O: 241896	C-W: 42536	C-G: 272933	COMP: 10/26/1981
-------------------------	--	--	---------------	----------	----------	-------------	------------	-------------	------------------

Operator-Lease	Jan	Feb	Mar	Apr	May	Jun	Jul	Aug	Sep	Oct	Nov	Dec	2005 Total
ZABOLOTNY 3B-4-4			SENW 3-144-98	F#: 15068	SOW: AL	C-O: 74799	C-W: 30214	C-G: 245043	COMP: 3/20/2001				
R&LU: 11169	1057 31	930 28	1016 31	978 30	989 31	897 30	835 31	980 31	931 30	918 31	772 30	749 31	11052
Spacing: N2	466	379	456	433	456	401	370	399	410	393	355	307	4825
	2345	1882	2653	2373	2894	2823	2902	2611	2520	2413	2511	2383	30310
LIND 3-13-3C			SESE 13-145-98	F#: 12478	SOW: AL	C-O: 320540	C-W: 20395	C-G: 380697	COMP: 11/18/1993				
R&LU: 15531	1331 31	1225 28	1378 31	1239 30	1289 31	1273 29	1354 31	1285 30	1315 30	1223 29	1276 30	1343 31	15531
Spacing: SE	220	136	122	240	340	420	371	288	361	347	171	289	3305
	1835	1701	1969	1879	1974	1893	1996	1893	1876	1775	1751	1596	22138
Pool Totals: Oil	4636	3927	4385	2966	4388	4421	3769	4246	4156	3978	3993	3914	48779
Wells: 6 Wtr	1487	1219	1295	999	1590	1690	1446	1327	1513	1478	1259	1373	16676
Gas	5356	4406	5613	5041	6447	6346	6194	5901	5684	5737	5597	5495	67817

LITTLE KNIFE - MADISON
AMOCO PRODUCTION CO.

KASPER B 1-24			NENW 24-143-98	F#: 10355	SOW: PNA	C-O: 34519	C-W: 23757	C-G: 65421	COMP: 12/11/1983				
APACHE CORPORATION													
SEIDL B 1			S2NW 35-145-97	F#: 8436	SOW: PNA	C-O: 57686	C-W: 170099	C-G: 54374	COMP: 8/28/1981				
LOH B-1			NENE 31-144-97	F#: 10188	SOW: PNA	C-O: 56326	C-W: 117406	C-G: 106275	COMP: 9/7/1983				
BURIAN 23-28			N2SW 28-144-97	F#: 13519	SOW: PNA	C-O: 636	C-W: 10193	C-G: 0	COMP: 6/19/1993				
BIG SKY WELL SERVICE, INC.													
KASPER 1-14H			SESE 14-143-98	F#: 14939	SOW: F	C-O: 7697	C-W: 20730	C-G: 42096	COMP: 1/12/2000				
R&LU: 0	0 0	0 0	0 0	0 0	0 0	0 0	0 0						0
Spacing: E2	0	0	0	0	0	0	0						0
	0	0	0	0	0	0	0						0
BTA OIL PRODUCERS													
9215 JV-P SNOW C 2 SWD			SESW 10-143-98	F#: 6491	SOW: PNA	C-O: 22692	C-W: 39206	C-G: 26922	COMP: 8/23/1978				
9210 JV-P BARLOW A 2			NWSW 27-144-98	F#: 6859	SOW: AL	C-O: 172209	C-W: 229772	C-G: 271432	COMP: 7/12/1979				
R&LU: 3934	344 31	350 28	375 31	335 30	346 31	305 29	321 31	314 31	296 30	309 31	296 30	319 31	3910
Spacing: SW	793	681	739	722	718	687	782	679	742	720	687	699	8649
	871	807	892	670	928	903	924	910	870	900	866	861	10402
9210 JV-P BARLOW A 3			NWNE 33-144-98	F#: 7798	SOW: AL	C-O: 778694	C-W: 119590	C-G: 1294414	COMP: 8/16/1980				
R&LU: 18083	1528 30	1303 28	1484 31	1368 28	1668 31	1645 30	1674 31	1578 31	1351 26	1603 31	1460 30	1430 31	18092
Spacing: NE	571	532	572	836	547	526	589	534	526	581	560	589	6963
	1403	1254	1535	1502	1581	1691	1729	1743	1497	1640	1513	1470	18558
BARLOW A 5			SENW 33-144-98	F#: 8469	SOW: PNA	C-O: 60987	C-W: 209212	C-G: 170646	COMP: 9/16/1981				
9215 JV-P ROMANYSHYN 3-1			NWNE 3-143-98	F#: 8476	SOW: AL	C-O: 104511	C-W: 242457	C-G: 32226	COMP: 8/1/1981				
R&LU: 1831	180 29	152 25	170 31	152 30	145 24	181 30	146 31	136 29	72 14	166 31	137 30	133 26	1770
Spacing: NE	551	487	523	513	498	490	545	508	427	605	502	534	6183
	40	40	40	40	40	40	40	40	19	40	40	40	459
9210 JV-P BARLOW B 1			SENE 35-144-98	F#: 10168	SOW: AL	C-O: 230763	C-W: 557899	C-G: 479032	COMP: 9/21/1983				
R&LU: 2357	226 31	134 28	243 31	204 30	171 29	174 23	252 31	74 31	295 30	171 31	245 30	182 26	2371
Spacing: NE	3101	2794	3016	2823	2823	2688	3165	2990	3002	3016	2867	2738	35023
	1691	1336	1862	1764	1736	1566	1741	1137	1886	1536	1789	1875	19919
9215 JV-P SNOW 1			SENW 14-143-98	F#: 11934	SOW: AL	C-O: 159791	C-W: 128740	C-G: 323231	COMP: 8/6/1993				
R&LU: 5774	594 29	501 25	581 31	542 30	534 30	488 25	542 31	513 31	481 29	499 31	362 22	190 9	5827
Spacing: NW	728	713	733	679	749	674	777	783	696	781	524	425	8262
	2388	2500	2785	2428	2377	2034	2191	2141	1875	2023	1700	816	25258
9010 JV-P KNIFE 1			W2SE 4-143-98	F#: 13111	SOW: DRY	C-O: 99	C-W: 0	C-G: 0	COMP: 4/6/1991				
9215 JV-P SNOW -B- 1H			SWSW 11-143-98	F#: 14708	SOW: AL	C-O: 323312	C-W: 309459	C-G: 647856	COMP: 3/11/1998				
R&LU: 27475	2763 31	1758 28	2426 31	1845 25	2050 25	2023 23	2160 28	2426 30	1932 22	2161 20	3023 30	2936 31	27503
Spacing: SEC	3075	1579	2791	1910	1855	2074	2473	2577	1814	2354	3861	3415	29778
	8002	4732	7012	5165	5698	5725	5855	6189	5049	5596	7976	7679	74678

Operator-Lease	Jan	Feb	Mar	Apr	May	Jun	Jul	Aug	Sep	Oct	Nov	Dec	2005 Total												
9215 JV-P SNOW C	1H		SESE	10-143-98	F#: 14817	SOW: AL	C-O: 184059	C-W: 409665	C-G: 487786	COMP: 6/26/1998															
R&LU: 17075	1367	31	1166	28	1308	31	1297	28	1758	31	1532	28	1661	31	1677	30	1654	30	1011	19	1231	27	1406	31	17068
Spacing: SEC	2994		2452		3466		3798		4098		3845		4331		4248		4381		2509		2936		3207		42265
	3553		3236		3772		3740		5013		4918		5620		6013		6335		4333		5260		5633		57426
9215 JV-P SNOW D	1H		SESE	3-143-98	F#: 14849	SOW: AL	C-O: 248144	C-W: 188782	C-G: 486582	COMP: 2/19/2000															
R&LU: 31822	1551	13	3358	28	3423	31	2938	30	2672	28	2558	28	2673	29	2767	29	2254	23	2633	31	2477	30	2669	31	31973
Spacing: SEC	856		2179		2513		2162		1895		1790		1847		1995		1448		1784		1671		1850		21990
	5224		9524		10573		10011		9838		9310		9426		9426		8179		9200		8747		8948		108406
9215 JV-P SNOW E	1-H		SWSW	2-143-98	F#: 15057	SOW: AL	C-O: 52129	C-W: 107395	C-G: 99011	COMP: 5/23/2001															
R&LU: 9157	846	31	772	28	848	31	806	30	690	31	745	30	805	30	759	31	731	29	752	29	727	30	740	31	9221
Spacing: SEC	1368		1176		1311		1251		910		1176		1498		1423		1313		1291		1247		1232		15196
	2144		1706		1878		1834		1744		1675		1943		1922		1847		1874		1778		1894		22239
9215 JV-P SNOW F	1-H		NENE	15-143-98	F#: 15058	SOW: AL	C-O: 16847	C-W: 566512	C-G: 140883	COMP: 4/14/2001															
R&LU: 1617	259	29	231	26	196	31	114	24	156	31	162	29	147	31	116	31	125	26	110	29	95	30	64	21	1775
Spacing: SEC	8413		7904		7867		7374		8385		8397		6577		7396		7385		8035		8711		5772		92216
	1541		1749		1672		1426		1684		1592		1585		1518		1336		1283		1106		723		17215
9210 JV-P KNUDTSON	1		NW N	32-144-98	F#: 15416	SOW: AL	C-O: 28115	C-W: 134406	C-G: 31392	COMP: 8/15/2003															
R&LU: 10917	1144	31	889	28	789	31	731	29	850	31	696	30	888	31	1141	31	1015	30	1027	31	997	30	704	22	10871
Spacing: NE	6180		5441		4202		2977		2569		2186		2821		4966		4423		4303		4288		3842		48198
	1967		956		710		710		755		607		1007		1325		939		1057		1094		915		12042
HOVDEN	1-19		NWSE	19-146-97	F#: 9799	SOW: PNA	C-O: 56824	C-W: 206543	C-G: 47668	COMP: 1/13/1983															
9107 JV-P SICILY	1		NESW	21-144-97	F#: 13272	SOW: AL	C-O: 114727	C-W: 578333	C-G: 117758	COMP: 1/27/1992															
R&LU: 4823	497	30	437	27	466	31	313	19	486	31	423	26	433	29	467	31	440	29	378	24	293	17	214	13	4847
Spacing: SW	3908		3590		3848		2340		3909		3495		3709		4497		4021		3510		2432		1632		40891
	212		214		257		138		249		187		225		247		150		208		153		106		2346
CHESAPEAKE OPERATING, INC.																									
DOLEZAL	1-18		SWSE	18-145-97	F#: 12949	SOW: AL	C-O: 337153	C-W: 144453	C-G: 498939	COMP: 10/4/1990															
R&LU: 22104	2063	31	1836	28	1199	27	1869	30	2281	31	1361	30	1849	31	1958	31	1925	28	1817	27	1940	30	2050	31	22148
Spacing: SE	949		749		551		940		1038		1008		1054		1063		991		940		1039		999		11321
	1394		1131		861		1164		1267		1032		1462		1624		1442		1524		1336		1474		15711
CHEVRON USA, INC.																									
KASIMER SCHMALZ	1-12-4D		SWSW	12-144-98	F#: 6185	SOW: PNA	C-O: 111504	C-W: 157725	C-G: 132046	COMP: 8/9/1977															
COE	1-28-2C		SENE	28-144-98	F#: 6187	SOW: PNA	C-O: 163368	C-W: 275708	C-G: 247512	COMP: 12/16/1977															
HLEBECHUK	1-26-1A		NWN	26-144-98	F#: 6209	SOW: PNA	C-O: 55422	C-W: 160162	C-G: 89174	COMP: 1/23/1978															
SPEARE	1-14-2A		NWNE	14-144-98	F#: 6497	SOW: PNA	C-O: 12693	C-W: 91290	C-G: 16369	COMP: 6/7/1979															
JACK KUKLA	1-4-2A		NWNE	4-144-98	F#: 6498	SOW: PNA	C-O: 188451	C-W: 38561	C-G: 402401	COMP: 8/12/1978															
COE	2-28-3C		SESE	28-144-98	F#: 6511	SOW: PNA	C-O: 122784	C-W: 116273	C-G: 167667	COMP: 11/20/1978															
LAUDIE BURIAN	1-22-4A		NWSW	22-144-98	F#: 6590	SOW: PNA	C-O: 67143	C-W: 44496	C-G: 68703	COMP: 8/30/1978															
KULISH	1-14-1A		NWN	14-144-98	F#: 6650	SOW: PNA	C-O: 22201	C-W: 27581	C-G: 38786	COMP: 10/28/1978															
STATE	3-16-3B		NESE	16-144-98	F#: 6651	SOW: PNA	C-O: 229156	C-W: 80181	C-G: 436500	COMP: 3/13/1979															
STEVE BURIAN	1-22-1A		NWN	22-144-98	F#: 6755	SOW: PNA	C-O: 74701	C-W: 39552	C-G: 178931	COMP: 6/6/1979															
LEE HANSON	1-28-4B		NESW	28-144-98	F#: 6838	SOW: PNA	C-O: 37417	C-W: 101711	C-G: 56251	COMP: 8/16/1979															
STEVE BURIAN	2-22-2A		NWNE	22-144-98	F#: 6854	SOW: PNA	C-O: 27204	C-W: 53964	C-G: 37709	COMP: 9/12/1979															
RADLOFF	4-21-4B		NESW	21-144-98	F#: 6897	SOW: PNA	C-O: 104649	C-W: 134018	C-G: 98073	COMP: 5/1/1979															
MARION TORPHY	1-29-2B		NENE	29-144-98	F#: 6903	SOW: PNA	C-O: 16638	C-W: 136572	C-G: 36683	COMP: 7/16/1979															
A. ZABOLOTNY	1-4-4C		SESW	4-144-98	F#: 6950	SOW: PNA	C-O: 309486	C-W: 55077	C-G: 424029	COMP: 8/5/1979															
TEDROW	4-11-3A		NWSE	11-144-98	F#: 6951	SOW: PNA	C-O: 46235	C-W: 35753	C-G: 69640	COMP: 1/26/1980															
RADLOFF	2-21-1B		NENW	21-144-98	F#: 6952	SOW: PNA	C-O: 109641	C-W: 91389	C-G: 144807	COMP: 7/8/1979															
ANDREW MARGIE	1-23-2A		NWNE	23-144-98	F#: 7019	SOW: PNA	C-O: 11182	C-W: 33232	C-G: 12663	COMP: 9/20/1979															
TEDROW	5-12-1D		SWNW	12-144-98	F#: 7090	SOW: PNA	C-O: 85808	C-W: 24900	C-G: 85331	COMP: 3/1/1980															
LENA ROMANYSHYN	1-33-3B		NESE	33-144-98	F#: 7980	SOW: PNA	C-O: 103164	C-W: 28730	C-G: 150294	COMP: 12/31/1980															

Operator-Lease	Jan	Feb	Mar	Apr	May	Jun	Jul	Aug	Sep	Oct	Nov	Dec	2005 Total													
ROMANYSHYN 2-33-4B			NESW 33-144-98	F#: 8927	SOW: PNA	C-O: 50366	C-W: 151213	C-G: 62841	COMP: 3/14/1982																	
GROSULAK 1-9-4B			NESW 9-143-98	F#: 9258	SOW: PNA	C-O: 5102	C-W: 30291	C-G: 8501	COMP: 6/9/1982																	
STATE 1-18-3D			SWSE 18-145-97	F#: 6035	SOW: PNA	C-O: 825079	C-W: 2361	C-G: 2729274	COMP: 2/7/1977																	
GLOVATSKY 1-17-4A			NWSW 17-145-97	F#: 6091	SOW: PNA	C-O: 213791	C-W: 55939	C-G: 298389	COMP: 9/2/1977																	
DALE DOLEZAL 1-17-1A			NWN 17-145-97	F#: 6125	SOW: PNA	C-O: 75408	C-W: 79483	C-G: 88459	COMP: 2/16/1978																	
ELSIE MARINENKO 2-30-4D			SWSW 30-145-97	F#: 6171	SOW: PNA	C-O: 562002	C-W: 98766	C-G: 1287003	COMP: 8/3/1977																	
ELSIE MARINENKO 3-30-1D			SWNW 30-145-97	F#: 6172	SOW: PNA	C-O: 284826	C-W: 153450	C-G: 501206	COMP: 8/19/1977																	
SABROSKY 1-31-1C			SENW 31-145-97	F#: 6216	SOW: PNA	C-O: 782650	C-W: 1217	C-G: 2332350	COMP: 11/16/1977																	
STATE 2-18-2D			SWNE 18-145-97	F#: 6229	SOW: PNA	C-O: 152740	C-W: 150619	C-G: 225787	COMP: 8/12/1977																	
BLACKBURN 1-6-4D			SWSW 6-145-97	F#: 6251	SOW: PNA	C-O: 19796	C-W: 51079	C-G: 15217	COMP: 3/4/1978																	
KOSTENKO STATE 1-20-4A			NWSW 20-145-97	F#: 6422	SOW: PNA	C-O: 69317	C-W: 21567	C-G: 77229	COMP: 6/15/1978																	
FLORENCE KOSTELNAK 3-29-3A			NWSE 29-145-97	F#: 6510	SOW: PNA	C-O: 89550	C-W: 5422	C-G: 100908	COMP: 7/21/1978																	
P. MARINENKO 2-32-2A			NWNE 32-145-97	F#: 6542	SOW: PNA	C-O: 198617	C-W: 35226	C-G: 349999	COMP: 10/17/1978																	
LEONARD KOSTELNAK 3-29-2D			SWNE 29-145-97	F#: 6964	SOW: PNA	C-O: 87840	C-W: 45404	C-G: 280198	COMP: 1/12/1980																	
THEO SABROSKY 2-33-1D			SWNW 33-145-97	F#: 7069	SOW: PNA	C-O: 43331	C-W: 35530	C-G: 77364	COMP: 5/16/1980																	
LEONARD KOSTELNAK 4-28-4D			SWSW 28-145-97	F#: 7133	SOW: PNA	C-O: 65349	C-W: 260627	C-G: 158203	COMP: 3/15/1980																	
M. SABROSKY 1-7-1A			NWN 7-144-97	F#: 7341	SOW: PNA	C-O: 46355	C-W: 18472	C-G: 75123	COMP: 2/10/1981																	
ECKES 1-7-4A			NWSW 7-144-97	F#: 8105	SOW: PNA	C-O: 44967	C-W: 62909	C-G: 60770	COMP: 5/13/1981																	
DVORAK-SEIDL 1-27-3C			SESE 27-145-97	F#: 8277	SOW: PNA	C-O: 35631	C-W: 8592	C-G: 52837	COMP: 10/25/1981																	
GLOVATSKY-FEDERAL 1-24-3B			NESE 24-145-98	F#: 6120	SOW: PNA	C-O: 115314	C-W: 97701	C-G: 118257	COMP: 8/28/1977																	
USA 1-25-3B			NESE 25-145-98	F#: 6121	SOW: PNA	C-O: 258009	C-W: 273401	C-G: 367373	COMP: 7/4/1977																	
PETE GLOVATSKY-USA 1-24-2A			NWNE 24-145-98	F#: 6122	SOW: PNA	C-O: 264549	C-W: 111317	C-G: 322727	COMP: 7/4/1977																	
LIND 1-13-3C			SESE 13-145-98	F#: 6147	SOW: PNA	C-O: 1039014	C-W: 3967	C-G: 2534891	COMP: 7/30/1977																	
KOSTELNAK-STATE 1-36-2B			NENE 36-145-98	F#: 6208	SOW: PNA	C-O: 299993	C-W: 174992	C-G: 390014	COMP: 9/12/1977																	
LIND 2-13-2D			SWNE 13-145-98	F#: 6230	SOW: PNA	C-O: 135748	C-W: 154338	C-G: 151746	COMP: 9/21/1977																	
USA 2-25-2B			NENE 25-145-98	F#: 6291	SOW: PNA	C-O: 30654	C-W: 113138	C-G: 41774	COMP: 3/30/1978																	
STATE-ZABOLOTNY 2-36-3C			SESE 36-145-98	F#: 10249	SOW: PNA	C-O: 79637	C-W: 58194	C-G: 302990	COMP: 11/4/1983																	
ELMER GLOVATSKY 3-24-2C			SENE 24-145-98	F#: 11477	SOW: PNA	C-O: 23187	C-W: 47069	C-G: 99035	COMP: 6/11/1985																	
CITATION OIL & GAS CORP.																										
SEIDL A 1			SWSW 35-145-97	F#: 8271	SOW: PNA	C-O: 216064	C-W: 50562	C-G: 659747	COMP: 5/4/1981																	
KUDRNA B 1			SWSE 35-145-97	F#: 9000	SOW: AL	C-O: 334418	C-W: 217301	C-G: 423680	COMP: 10/13/1981																	
R&LU: 5330	462	31	409	28	457	31	448	30	446	31	436	30	422	29	450	27	453	30	435	31	418	30	438	31	5274	
Spacing: SE	1770	1594	1837	1743	1806	1711	1888	1884	1991	1918	1728	1781	21651													
	1000	610	642	605	628	598	571	539	726	748	802	887	8356													
KUKLA A 1			SESE 20-144-97	F#: 9195	SOW: AL	C-O: 434498	C-W: 1005635	C-G: 515138	COMP: 4/18/1982																	
R&LU: 9974	880	31	797	28	496	17	779	29	832	31	851	30	706	28	821	31	957	30	985	31	931	30	684	22	9719	
Spacing: SE	3930	3526	2195	3094	4023	4869	3135	4153	4003	4009	4483	3330	44750													
	1307	1154	542	992	1130	1071	1038	1062	1080	1067	1248	986	12677													
F. SKACHENKO A 1			SWSW 29-144-97	F#: 9748	SOW: AL	C-O: 798006	C-W: 973331	C-G: 1064312	COMP: 11/7/1982																	
R&LU: 13602	825	19	1202	28	1255	31	1124	30	1099	31	1022	30	1082	31	1247	31	1140	30	1280	31	1137	30	1136	31	13549	
Spacing: SW	2590	4019	4393	3959	3866	3533	3813	4645	4106	4629	4216	4449	48218													
	1055	1433	1521	1568	1696	1608	1590	1602	1462	1636	1557	1474	18202													
LOH "A" 1			SWSW 30-144-97	F#: 9749	SOW: AL	C-O: 236361	C-W: 840427	C-G: 510924	COMP: 11/20/1982																	
R&LU: 2661	249	31	264	28	215	31	181	30	249	31	172	30	210	31	270	31	305	30	195	31	191	30	180	31	2681	
Spacing: SW	2598	2375	2592	2514	2564	2519	2574	2578	2530	2571	2445	2560	30420													
	983	853	820	902	973	908	871	882	854	860	768	679	10353													
LOH 30-16			SESE 30-144-97	F#: 10207	SOW: PNA	C-O: 40581	C-W: 114349	C-G: 120468	COMP: 7/5/1986																	
SKACHENKO 29-15			SWSE 29-144-97	F#: 10276	SOW: PNA	C-O: 50557	C-W: 97391	C-G: 40743	COMP: 10/16/1983																	
KUKLA 32-6			SENW 32-144-97	F#: 11521	SOW: PNA	C-O: 85290	C-W: 35261	C-G: 258879	COMP: 8/12/1985																	

Operator-Lease	Jan	Feb	Mar	Apr	May	Jun	Jul	Aug	Sep	Oct	Nov	Dec	2005 Total
CITIES SERVICE OIL & GAS CORP.													
BARLOW A 1 CODA ENERGY, INC.			NWN	27-144-98	F#: 6483	SOW: PNA	C-O: 105259	C-W: 75143	C-G: 189133	COMP: 11/10/1978			
KASPERA 2-14 CONDOR PETROLEUM, INC.			NESE	14-143-98	F#: 10520	SOW: PNA	C-O: 73634	C-W: 286974	C-G: 146181	COMP: 3/10/1984			
LEONARD KOSTELNAK CRYSTAL EXPLORATION & PRODUCTION CO.	1-30-2D		SWNE	30-145-97	F#: 6174	SOW: PNA	C-O: 326371	C-W: 48941	C-G: 1050656	COMP: 8/12/1977			
STATE GRESZ EDWARD MIKE DAVIS, L.L.C.	1-36-1B		NENW	36-143-98	F#: 6667	SOW: PNA	C-O: 4049	C-W: 11012	C-G: 0	COMP: 1/24/1979			
LITTLE KNIFE DAVIS STATE	36-4 1-36H		NWN	36-144-98	F#: 9787	SOW: PNA	C-O: 240120	C-W: 13419	C-G: 400729	COMP: 1/18/1983			
R&LU: 7281	743 30	643 30	688 30	680 30	707 31	657 30	544 27	694 31	606 30	623 30	488 25	146 8	7219
Spacing: N2	4799	4404	4410	4400	4526	4567	3600	4482	3727	3939	3573	948	47375
	1841	1716	2029	2089	2217	2302	2425	2708	2592	2824	2296	1190	26229
GULF OIL CORP.													
GEORGE RADLOFF	1-28-1B		NENW	28-144-98	F#: 6451	SOW: PNA	C-O: 67285	C-W: 31562	C-G: 78120	COMP: 3/13/1978			
SYMINOW-STATE	1-16-4A		NWSW	16-143-98	F#: 6452	SOW: PNA	C-O: 8562	C-W: 14232	C-G: 8761	COMP: 8/6/1978			
J. AND G. HURINENKO	1-1-4A		NWSW	1-144-98	F#: 6568	SOW: PNA	C-O: 77461	C-W: 4947	C-G: 86865	COMP: 7/19/1978			
RADLOFF	3-21-2B		NENE	21-144-98	F#: 6577	SOW: PNA	C-O: 91450	C-W: 15424	C-G: 110684	COMP: 9/29/1978			
TEDROW	6-12-2A		NWNE	12-144-98	F#: 7191	SOW: PNA	C-O: 42836	C-W: 21342	C-G: 49408	COMP: 12/20/1979			
ERNEST KULISH	1-14-4D		SWSW	14-144-98	F#: 7482	SOW: PNA	C-O: 6061	C-W: 7906	C-G: 7778	COMP: 8/19/1980			
FLORENCE KOSTELNAK	2-30-3D		SWSE	30-145-97	F#: 6173	SOW: PNA	C-O: 227579	C-W: 9027	C-G: 274417	COMP: 8/6/1977			
SABROSKY	3-32-4B		NESW	32-145-97	F#: 6218	SOW: PNA	C-O: 426701	C-W: 36452	C-G: 587869	COMP: 8/29/1978			
FEDERAL LAND BANK	1-27-2B		NENE	27-145-97	F#: 6309	SOW: PNA	C-O: 3149	C-W: 77718	C-G: 1857	COMP: 5/24/1979			
STATE ZABOLOTNY	1-36-3C		SESE	36-145-98	F#: 6279	SOW: PNA	C-O: 393269	C-W: 28053	C-G: 596052	COMP: 9/25/1978			
USA	1-12-3C		SESE	12-145-98	F#: 6523	SOW: PNA	C-O: 12373	C-W: 36301	C-G: 30271	COMP: 7/6/1978			
MCRAE & HENRY, LTD.													
MPI	14-13		SWSW	13-143-98	F#: 10669	SOW: AL	C-O: 169624	C-W: 133704	C-G: 239276	COMP: 8/4/1984			
R&LU: 3228	274 30	252 28	284 31	117 9	403 29	287 30	288 27	283 31	266 22	281 23	284 30	137 15	3156
Spacing: SW	376	365	396	249	515	396	498	466	397	453	428	233	4772
	452	430	452	235	544	370	407	507	430	493	466	303	5089
MERIDIAN OIL, INC.													
MPI	23-23		SESW	23-143-98	F#: 11116	SOW: PNA	C-O: 58572	C-W: 43327	C-G: 92286	COMP: 12/15/1984			
PATRICK PETROLEUM CO.													
LIND-FEDERAL	1-12		SESE	12-145-98	F#: 8726	SOW: PNA	C-O: 3480	C-W: 16421	C-G: 3105	COMP: 3/28/1982			
PETRO-HUNT, L.L.C.													
E. E. MILLER	1-10-3A		NWSE	10-144-98	F#: 6095	SOW: PNA	C-O: 677184	C-W: 197357	C-G: 1462474	COMP: 6/5/1977			
R&LU: 0	0 0	0 0	0 0	0 0	0 0	0 0	0 0	0 0	0 0	0 0	0 0	0 0	0
Spacing: SE	0	0	0	0	0	0	0	0	0	0	0	0	0
	0	0	0	0	0	0	0	0	0	0	0	0	0
MILLER	3-10-4B		NESW	10-144-98	F#: 6164	SOW: PNA	C-O: 1109318	C-W: 103997	C-G: 1858868	COMP: 7/17/1977			
HURINENKO	2-10-1A		SWNW	10-144-98	F#: 6211	SOW: AL	C-O: 4016211	C-W: 514218	C-G: 9141974	COMP: 1/2/1978			
R&LU: 74764	6650 31	5794 28	6504 31	7000 30	6782 31	6397 30	6489 31	5973 31	6090 30	6002 31	5826 30	5246 30	74753
Spacing: NW	2256	2057	2195	2478	2578	2507	2601	2559	2704	2797	2589	2657	29978
	5825	5127	5619	5642	5920	5685	5892	5717	5761	5568	5293	4923	66972
TACHENKO	1-15-1B		NENW	15-144-98	F#: 6212	SOW: AL	C-O: 829122	C-W: 280391	C-G: 1568947	COMP: 3/20/1978			
R&LU: 4196	394 31	385 28	350 31	367 30	375 31	310 30	317 31	333 31	340 30	338 31	319 30	367 31	4195
Spacing: NW	817	723	864	803	832	826	854	933	754	855	831	766	9858
	1701	1337	1571	1541	1749	1637	1637	1601	1537	1590	1564	1381	18846
HURINENKO	1-10-2A		NWNE	10-144-98	F#: 6217	SOW: PNA	C-O: 2093541	C-W: 453051	C-G: 3722503	COMP: 10/29/1977			

Operator-Lease	Jan	Feb	Mar	Apr	May	Jun	Jul	Aug	Sep	Oct	Nov	Dec	2005 Total
ZABOLOTNY 2-3-3A			NWSE 3-144-98	F#: 6225	SOW: AL	C-O: 2900313	C-W: 869526	C-G: 5037609	COMP: 12/30/1977				
R&LU: 7401	589 31	525 28	633 31	495 27	798 31	640 30	663 31	538 31	615 30	685 31	619 30	601 31	7401
Spacing: SE	5410	4583	4956	4325	5198	5102	5263	5262	5305	5939	5700	5442	62485
	1994	1700	2401	1119	2038	2148	2121	1847	1708	1738	2468	2194	23476
ZABOLOTNY 3-3-2B			NENE 3-144-98	F#: 6226	SOW: AL	C-O: 1307338	C-W: 34279	C-G: 5509765	COMP: 1/27/1978				
R&LU: 10232	974 31	838 28	968 31	821 30	827 31	803 30	745 31	731 31	874 30	975 31	831 30	844 31	10231
Spacing: NE	6	6	24	27	7	1	0	0	1	0	36	79	187
	8299	6649	6313	5869	6381	6711	6750	6611	6534	6581	8144	8717	83559
ZABOLOTNY 4-3-1A			NWN 3-144-98	F#: 6227	SOW: PNA	C-O: 942949	C-W: 118038	C-G: 1735846	COMP: 1/6/1978				
ZABOLOTNY 1-3-4A			NWSW 3-144-98	F#: 6228	SOW: PNA	C-O: 1676944	C-W: 448386	C-G: 2202695	COMP: 9/11/1978				
JOE TACHENKO 1-9-3B			NESE 9-144-98	F#: 6252	SOW: AL	C-O: 1534077	C-W: 608063	C-G: 5432719	COMP: 4/23/1978				
R&LU: 16947	1470 31	825 27	1521 31	1411 30	1292 31	1567 30	1562 31	1578 31	1318 30	1559 31	1482 30	1360 31	16945
Spacing: SE	3579	2751	3712	3493	3692	3748	3953	4090	3929	4023	4054	4252	45276
	4470	2459	4809	4501	4099	5464	5532	5389	5052	4881	4936	4916	56508
TARNAVSKY 1-9-2D			SWNE 9-144-98	F#: 6280	SOW: AL	C-O: 1357388	C-W: 458299	C-G: 2748722	COMP: 1/18/1978				
R&LU: 21966	1954 31	1721 28	1830 31	1934 30	1720 31	1786 30	1486 31	1759 31	1879 30	1926 31	1916 30	2052 31	21963
Spacing: NE	2361	2075	2354	2455	2437	2726	4962	5335	5295	5168	4979	4856	45003
	3162	2608	3172	3384	3433	2640	2727	2970	2997	3089	2976	2903	36061
STATE 1-16-2B			NENE 16-144-98	F#: 6281	SOW: PNA	C-O: 175540	C-W: 5245	C-G: 189136	COMP: 3/11/1979				
TEDROW 1-11-1A			NWN 11-144-98	F#: 6423	SOW: AL	C-O: 296046	C-W: 416311	C-G: 635790	COMP: 9/23/1978				
R&LU: 2036	165 20	175 28	194 31	111 30	274 31	165 30	121 31	142 31	178 30	188 31	141 30	182 31	2036
Spacing: NW	790	918	960	826	905	752	554	844	868	909	871	886	10083
	670	618	928	747	887	790	864	819	695	830	842	1154	9844
TEDROW 2-11-4A			NWSW 11-144-98	F#: 6425	SOW: AL	C-O: 197243	C-W: 539511	C-G: 571788	COMP: 8/23/1978				
R&LU: 1342	125 20	93 28	145 31	136 30	163 31	36 30	51 31	111 31	77 30	137 31	129 30	139 31	1342
Spacing: SW	627	1145	1152	1103	1081	1189	1109	986	955	964	1018	877	12206
	1190	1090	1531	1481	1632	1550	1600	1373	1241	1465	1269	1431	16853
GEORGE HURINENKO 1-2-1A			NWN 2-144-98	F#: 6426	SOW: AL	C-O: 805789	C-W: 397872	C-G: 1472806	COMP: 3/22/1978				
R&LU: 1836	249 31	140 28	121 29	154 30	159 31	119 30	124 31	141 31	146 30	163 31	175 30	144 31	1835
Spacing: NW	514	541	572	536	505	193	0	152	487	535	552	455	5042
	1814	1602	1615	1722	1819	1679	1725	1771	1704	1824	2141	1721	21137
GEORGE HURINENKO 2-2-4A			NWSW 2-144-98	F#: 6427	SOW: PNA	C-O: 660540	C-W: 252699	C-G: 1416991	COMP: 9/18/1978				
STATE 2-16-4B			NESW 16-144-98	F#: 6472	SOW: PNA	C-O: 153387	C-W: 197768	C-G: 215665	COMP: 6/6/1978				
JULIA HURINENKO 1-2-2A			NWNE 2-144-98	F#: 6496	SOW: AL	C-O: 937160	C-W: 29270	C-G: 2493269	COMP: 5/4/1978				
R&LU: 4649	396 31	348 28	325 31	313 30	412 31	375 30	369 31	424 31	437 30	464 31	437 30	349 31	4649
Spacing: NE	19	1	34	60	2	3	3	0	1	1	72	5	201
	2588	2349	2854	2580	2916	2618	2922	2763	2623	2759	2785	2697	32454
TARNAVSKY 2-9-1D			SWNW 9-144-98	F#: 6575	SOW: PNA	C-O: 85985	C-W: 191412	C-G: 153496	COMP: 4/7/1979				
RADLOFF 5-21-3B			NESE 21-144-98	F#: 6576	SOW: AL	C-O: 385215	C-W: 189863	C-G: 598675	COMP: 11/3/1978				
R&LU: 6256	671 31	545 28	653 31	566 30	599 31	633 30	728 31	576 31	616 30	480 31	0 0	188 12	6255
Spacing: SE	478	495	598	598	585	525	439	371	382	355	0	194	5020
	2483	2107	2451	2236	1812	1673	1914	2081	2028	1696	215	176	20872
BURIAN 1-15-2B			NENE 15-144-98	F#: 6578	SOW: PNA	C-O: 172094	C-W: 144695	C-G: 258674	COMP: 8/6/1978				
ALMA TACHENKO 1-15-4A			NWSW 15-144-98	F#: 6712	SOW: AL	C-O: 457607	C-W: 137499	C-G: 799247	COMP: 1/24/1979				
R&LU: 6922	629 31	538 28	640 31	634 30	533 31	530 30	534 31	563 31	581 30	502 31	620 30	617 31	6921
Spacing: SW	283	207	217	190	210	171	195	240	241	288	207	238	2687
	634	588	674	638	683	676	686	709	680	711	665	685	8029
HURINENKO STATE 1-2-3A			NWSE 2-144-98	F#: 6752	SOW: PNA	C-O: 142088	C-W: 18608	C-G: 185640	COMP: 12/7/1978				
TEDROW 3-11-2A			NWNE 11-144-98	F#: 6772	SOW: AL	C-O: 261181	C-W: 46375	C-G: 964807	COMP: 5/24/1979				
R&LU: 1747	176 31	121 28	128 31	208 28	245 31	140 30	147 31	117 31	152 30	96 31	89 30	128 31	1747
Spacing: NE	35	15	36	97	29	50	18	51	29	76	98	56	590
	854	1099	1313	960	1406	1304	914	793	764	733	559	849	11548

Operator-Lease	Jan	Feb	Mar	Apr	May	Jun	Jul	Aug	Sep	Oct	Nov	Dec	2005 Total
AGNES BURIAN 1-15-3A			NWSE	15-144-98	F#: 6779	SOW: AL	C-O: 357247	C-W: 228663	C-G: 981336	COMP: 2/6/1979			
R&LU: 3818	316	278	310	333	342	298	389	313	299	308	303	328	3817
Spacing: SE	637	548	634	587	666	604	595	606	567	628	618	599	7289
	2039	1450	1881	1544	1716	1408	1470	1562	1427	1691	1502	1809	19499
STATE 4-16-1B			NENW	16-144-98	F#: 6923	SOW: AL	C-O: 619922	C-W: 391992	C-G: 1419405	COMP: 5/20/1979			
R&LU: 1341	69	103	108	133	137	114	113	90	59	93	59	263	1341
Spacing: NW	1588	1600	1168	1528	1740	1601	1554	1628	1643	1570	1600	1450	18670
	754	703	776	763	912	825	773	870	903	894	863	903	9939
JOHN HURINENKO 1-1-1A			NWN	1-144-98	F#: 6954	SOW: AL	C-O: 459709	C-W: 31630	C-G: 1514152	COMP: 7/4/1979			
R&LU: 3793	265	280	382	349	384	379	298	338	304	293	211	310	3793
Spacing: NW	1	0	8	6	35	41	7	29	20	1	15	12	175
	1945	1725	2109	1906	2169	1933	1949	1882	2160	1941	1498	1677	22894
BERNEL ZABOLOTNY 1-4-3C			SESE	4-144-98	F#: 6955	SOW: PNA	C-O: 1376604	C-W: 619056	C-G: 4000939	COMP: 7/16/1979			
JOE TACHENKO 2-9-4B			NESW	9-144-98	F#: 7018	SOW: AL	C-O: 489302	C-W: 289300	C-G: 1211610	COMP: 8/8/1979			
R&LU: 617	35	36	102	38	39	80	43	28	62	131	0	23	617
Spacing: SW	1566	1326	1443	1350	1314	1398	1357	1400	1174	965	0	18	13311
	1183	741	1127	1039	1137	1022	1500	1134	1275	986	0	16	11160
IAN HOUGHTON 1-1-2A			NWNE	1-144-98	F#: 7080	SOW: AL	C-O: 153645	C-W: 201413	C-G: 303510	COMP: 1/4/1980			
R&LU: 2168	153	173	180	180	185	186	153	172	161	190	240	196	2169
Spacing: NE	480	492	512	524	476	402	394	304	292	267	415	379	4937
	848	770	929	839	867	842	774	867	769	921	803	838	10067
ZABOLOTNY OBSERVATION 2			SESW	3-144-98	F#: 7243	SOW: AL	C-O: 490836	C-W: 514180	C-G: 1984592	COMP: 1/19/1981			
R&LU: 28861	2318	2231	2248	2254	2516	2296	2453	2587	2505	2597	2322	2536	28863
Spacing: NW*	4315	4073	4609	4378	4962	4686	4775	4544	4484	4897	4715	4790	55228
	4088	3845	4248	3760	4985	5664	6158	5685	5627	6358	5961	6040	62419
J. AND G. HURINENKO 2-1-3A			NWSE	1-144-98	F#: 7297	SOW: PNA	C-O: 178729	C-W: 92929	C-G: 363181	COMP: 12/18/1979			
LLOYD TEDROW 1-12-3A			NWSE	12-144-98	F#: 7583	SOW: AL	C-O: 436359	C-W: 172707	C-G: 979412	COMP: 8/15/1980			
R&LU: 4629	419	346	484	388	405	337	388	386	357	371	368	388	4637
Spacing: SE	563	575	602	545	575	523	577	584	570	506	551	558	6729
	1730	1632	1896	1875	1988	1913	1808	1996	1798	1848	1792	1660	21936
LEDA TERRES 1-13-1B			NENW	13-144-98	F#: 7659	SOW: AL	C-O: 163778	C-W: 29345	C-G: 260790	COMP: 7/1/1980			
R&LU: 1509	179	163	140	207	65	140	152	128	0	130	133	134	1571
Spacing: NW	77	34	46	13	31	40	8	14	40	31	60	77	471
	1105	642	665	990	1028	1051	706	1132	714	553	820	663	10069
LEDA TERRES 2-13-2B			NENE	13-144-98	F#: 8168	SOW: AL	C-O: 105647	C-W: 161240	C-G: 281077	COMP: 5/1/1981			
R&LU: 1401	112	109	110	108	96	135	105	106	108	114	103	117	1323
Spacing: NE	586	521	580	560	484	693	587	559	545	450	575	590	6730
	1038	885	1155	1238	957	1051	570	855	782	744	1037	746	11058
HANSON 2-34-4A			NWSW	34-144-98	F#: 8677	SOW: AL	C-O: 179759	C-W: 147762	C-G: 389055	COMP: 11/23/1981			
R&LU: 5021	440	397	429	420	426	422	440	426	380	430	405	389	5004
Spacing: SW	521	447	548	485	526	506	514	579	483	507	474	407	5997
	1303	1222	1379	1389	1458	1407	1452	1438	1346	1431	1370	1302	16497
LOH 1-25-2D			SWNE	25-144-98	F#: 8911	SOW: AL	C-O: 440525	C-W: 459102	C-G: 994471	COMP: 10/27/1981			
R&LU: 6427	562	500	548	528	547	504	515	539	541	561	523	544	6412
Spacing: NE	1161	1065	1121	1075	1142	1049	1115	967	1070	1055	1077	1151	13048
	2206	2066	2350	2247	2348	2331	2259	2301	2306	2396	2257	2165	27232
LOH 2-25-1B			NENW	25-144-98	F#: 9154	SOW: PNA	C-O: 171266	C-W: 303039	C-G: 333630	COMP: 5/4/1982			
BURIAN 1-26-3B			NESE	26-144-98	F#: 9187	SOW: AL	C-O: 578997	C-W: 737718	C-G: 929506	COMP: 4/30/1982			
R&LU: 6658	591	506	559	556	581	563	551	583	564	554	541	529	6678
Spacing: SE	3307	2921	3329	2993	3220	3327	3367	3398	3183	3177	3010	3119	38351
	2387	2237	2538	2396	2539	2414	2349	2431	2387	2467	2141	2200	28486

Operator-Lease	Jan	Feb	Mar	Apr	May	Jun	Jul	Aug	Sep	Oct	Nov	Dec	2005 Total
BURIAN 2-26-2B			NENE 26-144-98	F#: 9188	SOW: AL	C-O: 201384	C-W: 994715	C-G: 597951	COMP: 9/23/1982				
R&LU: 2512	218 31	191 28	207 31	185 30	198 31	185 30	218 29	231 31	229 30	229 31	226 30	224 31	2541
Spacing: NE	2804	2442	2810	2620	2739	2569	2696	2856	2795	2812	2787	2890	32820
	1667	1948	1664	1970	1907	2045	1733	2152	2716	2458	1991	1866	24117
LOH 4-25-3A			NWSE 25-144-98	F#: 9190	SOW: AL	C-O: 1324302	C-W: 314659	C-G: 1904649	COMP: 5/24/1982				
R&LU: 14032	1240 31	1082 27	1211 31	1182 30	1222 31	1157 30	1161 30	1153 31	1195 30	1139 31	1120 30	1168 31	14030
Spacing: SE	1969	1760	2057	1934	1971	1855	1943	1839	1906	1973	1895	1981	23083
	4278	3686	4134	4079	4213	4101	3939	4261	3823	3671	3394	3193	46772
LOH 3-25-4B			NESW 25-144-98	F#: 9196	SOW: AL	C-O: 478713	C-W: 313562	C-G: 1013546	COMP: 6/4/1982				
R&LU: 8067	622 31	581 28	641 31	623 30	664 31	672 30	683 30	760 31	745 30	699 31	693 30	708 30	8091
Spacing: SW	702	565	756	540	698	706	758	755	627	729	607	718	8161
	2022	1798	2027	1852	1892	1813	2163	2523	2150	2221	2099	2011	24571
J. AND G. HURINENKO 3-1-4A			NWSW 1-144-98	F#: 9232	SOW: AL	C-O: 127554	C-W: 105773	C-G: 511258	COMP: 7/18/1982				
R&LU: 1411	100 26	148 28	138 31	126 30	162 31	122 30	108 31	118 31	102 30	100 31	117 30	110 31	1451
Spacing: SW	347	612	438	416	435	395	422	455	429	357	426	400	5132
	1104	1304	1409	1307	1360	1396	1338	1359	1324	1370	1229	1308	15808
WIKE 1-24-4C			SESW 24-144-98	F#: 9531	SOW: AL	C-O: 193683	C-W: 179210	C-G: 382077	COMP: 8/27/1982				
R&LU: 3316	303 31	272 28	291 31	270 30	282 30	277 30	287 31	270 31	254 30	272 31	271 30	277 31	3326
Spacing: SW	257	272	266	222	315	271	283	278	226	239	300	270	3199
	1245	1004	1161	1156	1381	1290	1128	1250	1338	1423	1265	1020	14661
LAUDIE BURIAN 1-23-3C			SESE 23-144-98	F#: 9691	SOW: AL	C-O: 149354	C-W: 437269	C-G: 413971	COMP: 10/17/1982				
R&LU: 2753	281 31	227 28	236 31	222 30	228 31	234 30	221 31	229 31	218 30	234 31	220 30	230 31	2780
Spacing: SE	1511	1220	1202	1201	1110	1090	1158	986	1059	1071	1135	1154	13897
	1427	1236	1349	1321	1254	1351	1380	1394	1282	1310	1275	1271	15850
STATE 5-16-2B			NENE 16-144-98	F#: 9760	SOW: AL	C-O: 1491812	C-W: 273294	C-G: 2969990	COMP: 11/4/1982				
R&LU: 15432	1435 31	1150 28	1230 31	1336 30	1352 31	1307 30	1291 31	1271 31	1233 30	1239 31	1264 30	1322 31	15430
Spacing: NE	1865	1741	1460	2020	2031	2032	2039	1979	1969	2031	2084	2044	23295
	3048	2629	2205	2982	2849	2921	3353	3407	3237	3069	3093	2965	35758
TEDROW 7-12-2A			NWNE 12-144-98	F#: 10192	SOW: AL	C-O: 79211	C-W: 74480	C-G: 182845	COMP: 9/6/1983				
R&LU: 1731	141 31	169 28	147 31	160 30	156 31	150 30	183 31	140 31	147 30	105 31	114 30	119 31	1731
Spacing: NE	38	101	152	135	214	145	141	154	151	154	163	131	1679
	450	372	345	298	366	339	352	318	346	354	374	353	4267
WIKE-FEDERAL 3-24-3C			SESE 24-144-98	F#: 10213	SOW: AL	C-O: 193048	C-W: 571595	C-G: 403139	COMP: 1/24/1984				
R&LU: 2810	255 31	232 28	268 31	228 30	251 31	245 30	235 31	225 30	248 30	243 31	238 30	238 31	2906
Spacing: SE	2622	2380	2644	2477	2589	2460	2538	2483	2487	2563	2502	2515	30260
	1316	1115	1260	1160	1463	1440	1517	1390	1340	1450	1197	1168	15816
BERNEL ZABOLOTNY 2-4-2C			SENE 4-144-98	F#: 11225	SOW: AL	C-O: 185227	C-W: 97131	C-G: 714871	COMP: 12/6/1984				
R&LU: 2988	285 31	264 28	260 31	262 30	240 31	261 30	276 31	182 29	176 28	249 31	186 30	347 31	2988
Spacing: NE	423	532	650	640	723	638	446	583	648	1053	904	720	7960
	781	615	521	623	435	407	477	418	549	770	603	938	7137
KASPER 1-14-4C			SESW 14-143-98	F#: 11360	SOW: AL	C-O: 545383	C-W: 51135	C-G: 807318	COMP: 3/12/1985				
R&LU: 9931	796 28	812 28	940 31	829 30	864 31	820 30	821 31	826 31	787 30	745 27	844 30	827 31	9911
Spacing: SW	337	372	429	350	347	336	360	384	304	332	341	307	4199
	2358	2489	2833	2558	2751	2521	2232	2204	2141	2275	2106	2205	28673
ZABOLOTNY 5-3			SESW 3-144-98	F#: 12749	SOW: PNA	C-O: 86	C-W: 1777	C-G: 0	COMP: 3/28/1991				
ZABOLOTNY 6-3-4D			SWSW 3-144-98	F#: 13703	SOW: PNA	C-O: 241835	C-W: 9519	C-G: 1390310	COMP: 10/29/1994				
R&LU: 0	0 0	0 0	0 0	0 0	0 0	0 0	0 0	0 0	0 0	0 0	0 0	0 0	0
Spacing: SW*	0	0	0	0	0	0	0	0	0	0	0	0	0
	483	695	879	1025	964	863	543	671	976	114	0		7213
STATE (AMI-1) 16B-1-2			NENW 16-144-98	F#: 14920	SOW: AL	C-O: 28147	C-W: 52688	C-G: 122219	COMP: 3/5/2000				
R&LU: 3489	283 31	249 28	282 31	227 30	243 31	273 30	361 31	331 31	282 29	369 31	318 30	271 31	3489
Spacing: ICO	754	626	732	699	738	835	847	885	796	853	842	869	9476
	1686	1529	1700	1593	1674	1416	2090	1925	1672	2010	1883	1934	21112

Operator-Lease	Jan	Feb	Mar	Apr	May	Jun	Jul	Aug	Sep	Oct	Nov	Dec	2005 Total
HURINENKO 10A-2-2			NWNE 10-144-98		F#: 14945 SOW: AL C-O: 79773				C-W: 190899 C-G: 223959			COMP: 1/27/2000	
R&LU: 9811	831 31	499 28	643 31 683 30	842 31 862 30	973 31 971 31	861 28 950 31	862 30		862 30	833 31	9810		
Spacing: NE	3082	3192	4002 3790	3938 3772	3884 3865	3575 4302	4267 4576		2056	46245			
	1379	1215	1958 1917	1983 2037	2011 2077	1841 2220	2258 2056			22952			
RADLOFF 21D-4-2H			SESE 21-144-98		F#: 15051 SOW: AL C-O: 64718				C-W: 215386 C-G: 187393			COMP: 12/17/2000	
R&LU: 7744	630 31	1022 28	721 31 706 30	735 31 520 30	468 31 961 31	621 30 501 31	465 30	393 31	7743				
Spacing: ICO	3666	3207	3583 3262	3262 3066	4020 3570	3264 3130	2861 2739		39630				
	2785	2629	2888 2957	2802 2513	2876 2823	2554 2359	2113 2025		31324				
PETE MARINENKO 1-32-1A			NWN 32-145-97		F#: 6034 SOW: PNA C-O: 612831				C-W: 61056 C-G: 1582231			COMP: 6/15/1977	
MARTIN WEBER 1-18-1C			SENE 18-145-97		F#: 6082 SOW: AL C-O: 855292				C-W: 360962 C-G: 1554216			COMP: 5/21/1977	
R&LU: 10422	1083 31	906 28	1086 31 904 30	900 31 933 30	916 31 756 28	792 30 833 31	646 30	665 29	10420				
Spacing: NW	2169	2070	2108 2245	2401 2307	2497 2196	2752 2431	2065 1664		26905				
	719	561	734 647	654 1295	1934 1474	1946 2168	2134 1961		16227				
LEONARD KOSTELNAK 2-29-1D			SWNW 29-145-97		F#: 6085 SOW: PNA C-O: 119145				C-W: 196701 C-G: 342660			COMP: 6/27/1978	
KLATT 1-19-2A			NWNE 19-145-97		F#: 6103 SOW: PNA C-O: 893450				C-W: 22017 C-G: 3021539			COMP: 5/14/1977	
MARTIN WEBER 2-18-4D			SWSW 18-145-97		F#: 6118 SOW: AL C-O: 1111916				C-W: 448636 C-G: 3508997			COMP: 5/19/1977	
R&LU: 2258	118 26	213 28	252 31 350 30	262 27 91 20	240 30 155 31	148 30 163 31	121 30	145 31	2258				
Spacing: SW	1984	3109	3528 2849	2922 2285	3418 3513	3403 3228	3082 2775		36096				
	341	504	503 468	478 322	362 495	468 517	428 544		5430				
DOLEZAL-STATE 1-7-3A			NWSE 7-145-97		F#: 6124 SOW: PNA C-O: 250683				C-W: 450281 C-G: 399037			COMP: 12/17/1978	
ELSIE MARINENKO 1-31-2C			SENE 31-145-97		F#: 6128 SOW: PNA C-O: 1243074				C-W: 23164 C-G: 4453318			COMP: 6/28/1977	
FLORENCE KOSTELNAK 1-29-4D			SWSW 29-145-97		F#: 6163 SOW: AL C-O: 295319				C-W: 152362 C-G: 1029159			COMP: 7/3/1977	
R&LU: 1654	102 31	103 28	110 31 157 30	207 31 212 30	145 31 105 31	127 30 135 31	127 30	124 31	1654				
Spacing: SW	485	466	635 579	596 344	388 338	563 474	430 362		5660				
	1373	1226	1334 1226	1468 1164	1440 1319	1423 1260	1326 1260		15819				
KLATT 2-19-3D			SWSE 19-145-97		F#: 6165 SOW: AL C-O: 1346693				C-W: 78519 C-G: 5321723			COMP: 7/23/1977	
R&LU: 16716	1429 31	1249 28	1470 31 1333 30	1372 31 1370 30	1432 31 1366 31	1440 30 1400 31	1367 30	1488 31	16716				
Spacing: SE	398	326	365 375	490 416	415 373	377 293	384 417		4629				
	2878	2996	3330 3345	3527 3480	3637 3324	3145 3232	3194 3243		39331				
SABROSKY 4-31-4C			E2SW 31-145-97		F#: 6210 SOW: AL C-O: 1431642				C-W: 35369 C-G: 4575168			COMP: 9/18/1978	
R&LU: 31437	2733 31	2559 28	2696 31 2639 30	2850 31 2533 30	2264 31 2723 31	2631 30 2615 31	2622 30	2570 31	31435				
Spacing: SW	520	421	748 580	598 569	855 762	637 601	809 712		7812				
	3199	2651	2291 2409	2815 2991	2953 2824	2736 2565	2711 2598		32743				
SABROSKY 2-31-3C			SESE 31-145-97		F#: 6215 SOW: PNA C-O: 2228497				C-W: 38600 C-G: 3702943			COMP: 11/9/1977	
DOLEZAL STATE 2-7-4D			SWSW 7-145-97		F#: 6231 SOW: PNA C-O: 395163				C-W: 533168 C-G: 586551			COMP: 2/3/1978	
LILLIAN GLOVATSKY 1-19-1A			NWN 19-145-97		F#: 6399 SOW: AL C-O: 1096225				C-W: 438110 C-G: 3074971			COMP: 5/5/1978	
R&LU: 8533	721 31	627 28	693 31 697 30	672 29 656 30	671 31 669 31	699 24 757 31	835 30	836 31	8533				
Spacing: NW	3659	3346	3783 3562	3357 3748	4053 3976	2752 4037	3956 4067		44296				
	301	107	169 174	153 170	163 170	112 153	193 132		1997				
ROSE GLOVATSKY 1-20-1A			NWN 20-145-97		F#: 6421 SOW: AL C-O: 1264497				C-W: 317018 C-G: 3315132			COMP: 10/13/1978	
R&LU: 13247	1212 31	983 28	1241 31 1102 30	1107 31 968 29	1209 31 1202 31	1100 30 1119 31	985 30	1018 31	13246				
Spacing: NW	2239	1842	2378 2312	2335 2284	2525 2378	2099 2091	2018 2143		26644				
	2509	2144	2648 2536	2571 2162	2622 2603	2493 2797	2705 2633		30423				
SHIRLEY DOLEZAL 2-20-2D			SWNE 20-145-97		F#: 6499 SOW: PNA C-O: 211191				C-W: 283777 C-G: 374458			COMP: 4/3/1981	
R&LU: 0		0 0											0
Spacing: NE		0											0
		0											0
HOUGHTON-BANK STATE 1-6-1B			NENW 6-144-97		F#: 6534 SOW: AL C-O: 134325				C-W: 151265 C-G: 462302			COMP: 7/29/1982	
R&LU: 1482	125 31	109 28	123 31 121 30	118 31 120 30	129 31 122 31	122 30 128 29	103 30	136 31	1456				
Spacing: NW	614	517	560 566	568 579	581 579	578 515	585 551		6793				
	1430	1307	1287 1247	1345 1357	1339 1490	1389 1446	1447 1382		16466				

Operator-Lease	Jan	Feb	Mar	Apr	May	Jun	Jul	Aug	Sep	Oct	Nov	Dec	2005 Total
ALVIN SABROSKY 1-32-3B			NESE 32-145-97	F#: 6759	SOW: AL	C-O: 850491	C-W: 43003	C-G: 3002945	COMP: 4/5/1979				
R&LU: 4769	247 25	371 28	447 31	410 30	428 31	420 30	431 31	417 31	415 30	395 31	350 30	438 31	4769
Spacing: SE	322	251	251	212	228	263	233	276	238	261	265	217	3017
	1648	2294	2803	2233	2684	2564	2712	2351	2409	2704	3181	3175	30758
THEO SABROSKY 1-33-4D			SWSW 33-145-97	F#: 6953	SOW: PNA	C-O: 121964	C-W: 74747	C-G: 254615	COMP: 6/3/1979				
HOUGHTON SABROSKY 1-33-3D			SWSE 33-145-97	F#: 6991	SOW: PNA	C-O: 59174	C-W: 100907	C-G: 155249	COMP: 8/17/1979				
GARY HOUGHTON 1-6-4D			SWSW 6-144-97	F#: 7426	SOW: AL	C-O: 168851	C-W: 296070	C-G: 347676	COMP: 7/19/1980				
R&LU: 2810	252 31	222 28	248 31	233 30	229 31	233 30	237 31	230 31	228 30	238 31	222 30	250 31	2822
Spacing: SW	753	637	761	700	729	735	744	781	750	733	720	657	8700
	1024	898	1342	1379	1020	1189	700	1397	984	1105	1174	783	12995
CARUS 1-20-3D			SWSE 20-145-97	F#: 7701	SOW: AL	C-O: 405420	C-W: 121666	C-G: 1164571	COMP: 7/3/1980				
R&LU: 1423	168 28	136 28	187 31	188 30	106 31	106 30	112 31	99 31	86 28	71 27	80 30	83 31	1422
Spacing: SE	146	387	271	402	251	398	344	264	339	479	283	445	4009
	578	275	360	364	503	487	447	265	401	492	396	655	5223
SEIDL 1-34-2C			SENE 34-145-97	F#: 8004	SOW: PNA	C-O: 270919	C-W: 323127	C-G: 353556	COMP: 1/1/1981				
HOUGHTON SABROSKY 4-34-1C			SENE 34-145-97	F#: 8309	SOW: PNA	C-O: 47614	C-W: 70338	C-G: 81391	COMP: 12/7/1981				
HOUGHTON SABROSKY 3-34-3B			NESE 34-145-97	F#: 8347	SOW: AL	C-O: 276845	C-W: 148088	C-G: 582840	COMP: 5/16/1981				
R&LU: 5451	476 31	415 28	456 31	447 30	485 31	509 30	493 31	488 31	460 30	225 31	492 24	505 31	5451
Spacing: SE	657	562	621	606	689	660	626	623	615	418	746	646	7469
	1358	1277	1509	1468	1541	1599	1134	1886	1378	1077	1422	1287	16936
HOUGHTON SABROSKY 2-34-4B			NESW 34-145-97	F#: 8370	SOW: AL	C-O: 199957	C-W: 45907	C-G: 436172	COMP: 6/2/1981				
R&LU: 3121	265 31	237 28	269 31	264 30	270 31	246 30	274 31	253 31	210 30	284 31	234 30	255 31	3061
Spacing: SW	145	81	167	101	128	117	135	171	142	133	134	126	1580
	1204	1091	1239	1205	1210	1241	1168	1288	1211	1248	1227	1167	14499
PATTEN 5B-1-1			NENW 5-144-97	F#: 8588	SOW: AL	C-O: 638048	C-W: 58710	C-G: 2049921	COMP: 2/5/1982				
R&LU: 6233	575 31	472 28	568 31	486 30	506 31	492 30	571 31	509 31	541 30	494 31	500 30	538 31	6252
Spacing: NW	338	284	348	345	324	326	323	286	323	322	363	323	3905
	2794	2429	2890	2635	2740	2745	2809	2747	2829	2628	2751	2797	32794
KOSTENKO STATE 2-20-4D			SWSW 20-145-97	F#: 8871	SOW: AL	C-O: 539208	C-W: 67108	C-G: 2710414	COMP: 10/29/1981				
R&LU: 5270	511 31	485 28	493 31	586 30	470 31	481 30	517 31	481 31	450 30	389 25	0 0	407 25	5270
Spacing: SW	267	221	214	204	225	347	258	307	133	154	0	158	2488
	1187	685	1395	1960	2573	2521	2653	2726	2595	2569	1952	2999	25815
SABROSKY 1-6-2B			NENE 6-144-97	F#: 8924	SOW: AL	C-O: 130529	C-W: 55029	C-G: 230172	COMP: 11/10/1981				
R&LU: 0	0 0	0 0	0 0	0 0	0 0	0 0	0 0	0 0	0 0	0 0	0 0	0 0	0
Spacing: NE	0	0	0	0	0	0	0	0	0	0	0	0	0
	0	0	0	0	0	0	0	0	0	0	0	0	0
WIKE-TAYLOR 1-19-4D			SWSW 19-144-97	F#: 9153	SOW: AL	C-O: 259002	C-W: 861191	C-G: 362630	COMP: 2/3/1982				
R&LU: 1874	162 31	171 27	182 31	151 30	133 31	187 30	119 28	182 31	162 30	157 31	142 30	132 31	1880
Spacing: SW	2644	2684	3125	2694	2739	2966	2528	2873	2778	2963	2865	2988	33847
	883	912	929	890	1010	1028	927	1038	1030	1112	953	919	11631
SABROSKY 2-6-3B			NESE 6-144-97	F#: 9225	SOW: AL	C-O: 184535	C-W: 71396	C-G: 451295	COMP: 8/26/1982				
R&LU: 2046	171 31	158 28	168 31	165 24	192 31	178 30	169 31	169 31	177 30	158 31	165 30	180 31	2050
Spacing: SE	275	263	299	350	324	343	318	316	336	284	284	321	3713
	1286	1134	1316	1204	1408	1450	1300	1369	1319	1366	1349	1290	15791
HARTMAN 1-5-2A			NWNE 5-144-97	F#: 9231	SOW: AL	C-O: 372288	C-W: 923170	C-G: 372119	COMP: 3/25/1982				
R&LU: 4473	446 31	356 28	361 31	428 30	456 31	403 30	415 31	387 31	381 30	372 31	172 15	286 19	4463
Spacing: NE	3971	3011	3314	4010	3896	3606	3721	3524	3630	3485	1509	2511	40188
	973	781	869	955	1067	952	987	891	907	867	666	686	10601
PATTEN 5C-2-1			NWSW 5-144-97	F#: 9421	SOW: AL	C-O: 422987	C-W: 102835	C-G: 733338	COMP: 4/25/1982				
R&LU: 2939	269 31	251 28	258 31	201 30	300 31	266 30	256 31	225 29	231 30	221 31	220 30	224 31	2922
Spacing: SW	391	345	405	338	475	357	428	337	428	371	303	378	4556
	1171	995	1065	882	1100	895	917	770	882	929	951	1063	11620

Operator-Lease	Jan	Feb	Mar	Apr	May	Jun	Jul	Aug	Sep	Oct	Nov	Dec	2005 Total
KULISH 1-28-1A			NWN	28-144-97	F#: 9552	SOW: AL	C-O: 249024	C-W: 685746	C-G: 302289	COMP: 9/29/1982			
R&LU: 5089	451 31	420 26	463 31	410 30	524 28	476 30	450 31	433 31	448 30	447 31	352 25	250 12	5124
Spacing: NW	2521	2133	2613	2276	2274	2450	2565	2406	2461	2500	1936	1498	27633
	841	823	883	829	1059	962	901	865	844	867	736	424	10034
FLORENCE KOSTELNAK 5-30-3D			SWSE	30-145-97	F#: 9555	SOW: AL	C-O: 108420	C-W: 71477	C-G: 426731	COMP: 9/23/1982			
R&LU: 5457	423 31	450 28	478 31	454 30	448 31	449 30	482 31	495 31	483 30	441 31	434 30	420 31	5457
Spacing: SE	307	297	377	341	315	366	318	304	292	327	337	357	3938
	784	615	741	655	700	694	916	873	772	675	500	607	8532
KULISH 2-30-2C			SENE	30-144-97	F#: 10079	SOW: AL	C-O: 151996	C-W: 914164	C-G: 206351	COMP: 8/27/1983			
R&LU: 3680	331 29	297 28	340 31	322 30	331 31	308 29	330 31	322 31	319 30	293 31	305 30	324 31	3822
Spacing: NE	2528	2483	2788	2608	2616	2453	2636	2607	2473	2451	2494	2534	30671
	581	610	649	645	683	688	696	674	684	640	575	479	7604
SABROSKY 5-32-4C			SESW	32-145-97	F#: 10799	SOW: AL	C-O: 632199	C-W: 39330	C-G: 2594192	COMP: 6/3/1984			
R&LU: 10929	1024 31	949 28	1039 31	1050 30	1099 31	1019 30	859 31	739 31	733 30	805 31	746 30	866 31	10928
Spacing: SW	362	320	357	280	263	319	349	355	415	274	265	118	3677
	2492	2608	2192	2280	2623	2677	2713	2374	2440	2635	2344	2810	30188
KLATT 4-19-4B			NESW	19-145-97	F#: 13842	SOW: AL	C-O: 215785	C-W: 123798	C-G: 360185	COMP: 10/28/1995			
R&LU: 15542	1333 31	1110 28	1315 31	1210 30	1248 31	1310 30	1376 31	1368 31	1348 30	1284 31	1255 30	1385 31	15542
Spacing: SW	1834	1705	1942	1832	1955	1913	1931	1995	1933	2032	1963	2381	23416
	682	818	920	1116	704	912	853	462	1096	1201	1296	1468	11528
SABROSKY 6-31-3A			NWSE	31-145-97	F#: 14438	SOW: AL	C-O: 196419	C-W: 100535	C-G: 411297	COMP: 10/4/1996			
R&LU: 14386	1388 31	1396 28	1233 31	1128 30	1401 31	1083 30	1593 31	1041 31	944 30	1035 31	1236 30	906 31	14384
Spacing: SE*	1528	1379	1702	1575	1686	1592	1576	1680	1606	1532	1126	1263	18245
	2523	2007	2138	2216	2147	2728	4214	3910	3991	2941	1722	2539	33076
E. MARINENKO 31A-4-2			SENE	31-145-97	F#: 14899	SOW: AL	C-O: 176914	C-W: 1593	C-G: 421042	COMP: 7/7/1999			
R&LU: 27990	2492 31	2233 28	2463 31	2344 30	2380 31	2252 30	2276 31	2348 31	2282 30	2317 31	2276 30	2326 31	27989
Spacing: NE	4	9	1	33	0	0	0	0	0	1	18	0	66
	4193	3479	3993	3755	4776	4569	5165	4550	4024	4677	5219	4209	52609
LIND 3-13-3C			SESE	13-145-98	F#: 12478	SOW: PNA	C-O: 10342	C-W: 106854	C-G: 18813	COMP: 11/27/1988			
RITTER, LABER & ASSOCIATES, INC.													
LITTLE KNIFE 36-7			SWNE	36-144-98	F#: 10056	SOW: PNA	C-O: 75798	C-W: 114534	C-G: 175583	COMP: 4/11/1983			
ROEMER OIL CO.													
KUKLA AMOCO D 1			SWNW	30-144-97	F#: 9582	SOW: PNA	C-O: 63465	C-W: 262224	C-G: 91555	COMP: 9/14/1982			
WESTPORT OIL & GAS COMPANY, L.P.													
ROMANYSHYN 1			NENE	4-143-98	F#: 7387	SOW: AL	C-O: 227588	C-W: 472043	C-G: 266947	COMP: 4/16/1980			
R&LU: 6158	531 31	452 28	544 31	517 30	535 31	471 29	533 31	498 31	507 30	506 31	483 30	464 31	6041
Spacing: NE	1299	1222	1316	1281	1300	1165	1402	1269	1434	1358	1269	1298	15613
	786	741	599	777	757	496	488	597	808	732	714	768	8263
BURLINGTON NORTHERN A 2-13			NESE	13-143-98	F#: 10588	SOW: PNA	C-O: 351	C-W: 1439	C-G: 300	COMP: 3/11/1984			
B.N. AMOCO B 1-23			CNE	23-143-98	F#: 10603	SOW: PNA	C-O: 156699	C-W: 230479	C-G: 260315	COMP: 5/24/1984			
B.N. AMOCO "C" 2-23			SWSE	23-143-98	F#: 10821	SOW: AL	C-O: 172390	C-W: 517654	C-G: 234364	COMP: 10/5/1984			
R&LU: 4933	485 31	473 28	471 31	428 30	459 31	397 30	428 31	409 31	421 30	243 23	469 30	434 31	5117
Spacing: SE	2052	2010	2501	2484	2531	2342	2307	2128	2022	1544	2084	2151	26156
	686	722	701	669	739	551	702	673	680	328	632	392	7475
B.N. AMOCO D 3-23			NENW	23-143-98	F#: 11171	SOW: AL	C-O: 400975	C-W: 464703	C-G: 674033	COMP: 11/29/1984			
R&LU: 5386	495 31	390 28	455 31	434 30	463 31	383 30	479 31	501 31	444 30	312 26	451 30	515 31	5322
Spacing: NW	1990	1786	1996	1880	1867	1692	1919	1853	1725	1722	1756	1832	22018
	396	365	373	328	219	184	300	294	296	243	279	307	3584
KASPER 3-24H			NWN	24-143-98	F#: 14983	SOW: AL	C-O: 38583	C-W: 15842	C-G: 212903	COMP: 7/14/2000			
R&LU: 4301	234 31	344 27	491 31	433 30	398 31	414 30	410 31	386 31	400 30	366 26	403 30	150 15	4429
Spacing: SEC	90	211	151	175	141	116	158	157	137	146	110	70	1662
	1080	1351	1650	1473	2295	2764	2957	3664	2995	1779	1632	683	24323

Operator-Lease	Jan	Feb	Mar	Apr	May	Jun	Jul	Aug	Sep	Oct	Nov	Dec	2005 Total													
WILLIAM HERBERT HUNT TRUST ESTATE																										
HANSON 1-34-1B			NENW 34-144-98	F#: 6200	SOW: PNA	C-O: 121101	C-W: 177839	C-G: 168213	COMP: 3/20/1978																	
LAUDIE BURIAN ET UX 1-22-3A			NWSE 22-144-98	F#: 6648	SOW: PNA	C-O: 96688	C-W: 131407	C-G: 167678	COMP: 3/21/1979																	
JOE TACHENKO 3-17-2C			SENE 17-144-98	F#: 7068	SOW: PNA	C-O: 73927	C-W: 254514	C-G: 116256	COMP: 12/18/1979																	
KLATT 3-19-4B			NESW 19-145-97	F#: 6170	SOW: PNA	C-O: 979415	C-W: 17132	C-G: 3928681	COMP: 7/28/1977																	
HARTMAN 1-8-1B			NENW 8-144-97	F#: 9553	SOW: PNA	C-O: 73597	C-W: 269552	C-G: 64612	COMP: 10/1/1982																	
LITTLE KNIFE - MADISON N UNIT																										
BTA OIL PRODUCERS																										
8902 JV-P LKNMU 7 WI			NWN 29-146-97	F#: 6205	SOW: WI	C-O: 160539	C-W: 388609	C-G: 225185	COMP: 12/1/1977																	
8902 JV-P LKNMU 1			NESE 30-146-97	F#: 12765	SOW: TA	C-O: 256398	C-W: 199937	C-G: 290418	COMP: 2/5/1990																	
R&LU: 1275	195	31	114	28	144	31	114	29	161	31	128	29	154	31	115	31	167	26	0	0	0	0	0	0	1292	
Spacing: UN	2576	1875	2169	2088	1663	1677	1859	1893	1444	0	0	0	0	0	0	0	17244								1715	
	264	154	201	121	254	220	107	137	257	0	0	0	0	0	0											
8902 JV-P LKNMU 2			SWSW 29-146-97	F#: 12832	SOW: AL	C-O: 230348	C-W: 121403	C-G: 282282	COMP: 4/18/1990																	
R&LU: 12113	1074	31	932	28	1037	31	1013	29	1058	31	999	29	1035	31	997	31	1009	30	979	30	953	30	993	31	12079	
Spacing: UN	794	739	778	955	784	705	756	736	661	745	890	814	9357													
	1453	1260	1452	1076	1672	1720	718	1183	1555	1641	1541	1560	16831													
8902 JV-P LKNMU 3B			S2NE 31-146-97	F#: 12833	SOW: AL	C-O: 222569	C-W: 154157	C-G: 282298	COMP: 4/19/1990																	
R&LU: 5402	539	31	435	27	465	31	420	30	428	31	560	30	486	31	442	31	409	30	335	22	469	30	409	30	5397	
Spacing: UN	1870	1489	1703	1815	1510	1538	1480	1166	791	944	43	1413	15762													
	729	589	651	447	677	964	337	524	631	562	758	643	7512													
8902 JV-P LKNMU 8			SWNW 32-146-97	F#: 12853	SOW: AL	C-O: 72981	C-W: 70242	C-G: 94964	COMP: 4/7/1998																	
R&LU: 6746	550	21	633	28	618	29	578	29	488	25	507	16	643	29	629	31	526	26	523	25	497	22	539	28	6731	
Spacing: UN	722	678	744	649	588	830	923	861	775	628	859	844	9101													
	744	856	865	615	773	874	445	745	812	875	804	847	9255													
8902 JV-P LKNMU 5D			SWNE 30-146-97	F#: 12916	SOW: TAO	C-O: 120092	C-W: 138309	C-G: 139206	COMP: 10/3/1990																	
R&LU: 0	0	0	0	0	0	0	0	0	0	0	0	0	0	0	0	0	0	0	0	0	0	0	0	0	0	0
Spacing: UN	0	0	0	0	0	0	0	0	0	0	0	0	0													
	0	0	0	0	0	0	0	0	0	0	0	0	0													
8902 JV-P LKNMU 6 WI			SESW 30-146-97	F#: 12996	SOW: WI	C-O: 546	C-W: 851	C-G: 0	COMP: 10/31/1990																	
8902 JV-P LKNMU 4B			NWSE 31-146-97	F#: 13034	SOW: AL	C-O: 167805	C-W: 146264	C-G: 213123	COMP: 1/20/1991																	
R&LU: 4567	453	31	369	27	381	30	320	27	361	31	471	30	410	31	337	28	344	30	365	29	395	30	349	31	4555	
Spacing: UN	1285	1045	1141	1132	1038	1058	1017	720	544	753	869	989	11591													
	614	499	534	339	570	812	284	400	531	612	638	549	6382													
Unit Totals: Oil	2811	2483	2645	2445	2496	2665	2728	2520	2455	2202	2314	2290	30054													
Wells: 8 Wtr	7247	5826	6535	6639	5583	5808	6035	5376	4215	3070	2661	4060	63055													
Gas	3804	3358	3703	2598	3946	4590	1891	2989	3786	3690	3741	3599	41695													
Pool Totals: Oil	67179	61542	66975	64563	67729	63389	65569	65639	63223	63202	61569	61409	771988													
Wells: 214 Wtr	145643	134905	147570	140059	145442	142330	147598	152377	144767	145741	140249	134485	1721166													
Gas	165111	148660	169047	160755	174786	172453	176834	178656	172748	172254	168826	164891	2025021													
LITTLE KNIFE - RED RIVER																										
NANCE PETROLEUM CORPORATION																										
ZABOLOTNY 8-4			SENE 4-144-98	F#: 15046	SOW: F	C-O: 60560	C-W: 414736	C-G: 2980512	COMP: 2/24/2001																	
R&LU: 5994	645	31	701	28	264	13	574	30	738	31	319	30	465	31	466	31	444	30	436	31	455	30	399	31	5906	
Spacing: ICO	10173	11342	4601	10911	11555	9631	11050	11029	11512	10162	12092	12209	126267													
	41795	45750	18342	37801	41888	32422	33468	34457	35106	34674	33107	32426	421236													
PATRICK PETROLEUM CO.																										
LIND-FEDERAL 1-12			SESE 12-145-98	F#: 8726	SOW: PNA	C-O: 40487	C-W: 8211	C-G: 748027	COMP: 1/19/1983																	
Pool Totals: Oil	645	701	264	574	738	319	465	466	444	436	455	399	5906													
Wells: 2 Wtr	10173	11342	4601	10911	11555	9631	11050	11029	11512	10162	12092	12209	126267													
Gas	41795	45750	18342	37801	41888	32422	33468	34457	35106	34674	33107	32426	421236													

Operator-Lease Jan Feb Mar Apr May Jun Jul Aug Sep Oct Nov Dec 2005 Total

LITTLE MISSOURI - PIERRE
FIDELITY EXPLORATION & PRODUCTION COMPANY

FEE WBI 285			SWSE 5-129-106	F#: 10016	SOW: PNA	C-O: 0		C-W: 0		C-G: 42073	COMP: 5/1/1945
JOHNSON 326			NWN 9-129-106	F#: 10029	SOW: PNA	C-O: 0		C-W: 0		C-G: 38501	COMP: 9/20/1946
UNIVERSAL RESOURCES CORP.											
STATE 1-36			NWN 36-129-106	F#: 9500	SOW: DRY	C-O: 0		C-W: 0		C-G: 1305	COMP: 7/26/1982
WYOMING RESOURCES CORPORATION											
FEDERAL 2-22			NENW 22-129-106	F#: 7026	SOW: PNA	C-O: 0		C-W: 0		C-G: 25059	COMP: 9/17/1980
FEDERAL 3-3			W2SW 3-129-106	F#: 7112	SOW: PNA	C-O: 0		C-W: 0		C-G: 25649	COMP: 7/21/1979

LITTLE MISSOURI - PIERRE UNIT
BTA OIL PRODUCERS

FEDERAL 322			C NE 6-129-106	F#: 10025	SOW: F	C-O: 0		C-W: 0		C-G: 211051	COMP: 8/22/1946
R&LU: 0	0	0	0	0	0	0	0	0	0	0	0
Spacing: U	0	0	0	0	0	0	0	0	0	0	0
	0	0	0	0	0	0	0	0	0	0	0
LEWIS 323			SENW 5-129-106	F#: 10026	SOW: F	C-O: 0		C-W: 0		C-G: 92258	COMP: 11/29/1946
R&LU: 0	0	0	0	0	0	0	0	0	0	0	0
Spacing: U	0	0	0	0	0	0	0	0	0	0	0
	14	36	7	106	65	40	27	70	88	50	54
											112
											669
FEDERAL 324			NESW 5-129-106	F#: 10027	SOW: F	C-O: 0		C-W: 0		C-G: 127824	COMP: 11/29/1946
R&LU: 0	0	0	0	0	0	0	0	0	0	0	0
Spacing: U	0	0	0	0	0	0	0	0	0	0	0
	16	42	9	123	76	46	31	81	102	58	63
											129
											776
WBI 325			C NE 8-129-106	F#: 10028	SOW: F	C-O: 0		C-W: 0		C-G: 89489	COMP: 9/10/1946
R&LU: 0	0	0	0	0	0	0	0	0	0	0	0
Spacing: U	0	0	0	0	0	0	0	0	0	0	0
	8	22	4	65	40	24	16	43	54	30	33
											68
											407
JOHNSON 347			SWSW 4-129-106	F#: 10038	SOW: F	C-O: 0		C-W: 0		C-G: 187579	COMP: 11/16/1946
R&LU: 0	0	0	0	0	0	0	0	0	0	0	0
Spacing: U	0	0	0	0	0	0	0	0	0	0	0
	19	51	10	151	91	56	38	98	124	70	77
											157
											942
LEWIS 355			NWNE 5-129-106	F#: 10040	SOW: F	C-O: 0		C-W: 0		C-G: 176468	COMP: 8/31/1949
R&LU: 0	0	0	0	0	0	0	0	0	0	0	0
Spacing: U	0	0	0	0	0	0	0	0	0	0	0
	0	0	0	0	0	0	0	0	0	0	0
	0	0	0	0	0	0	0	0	0	0	0
FEDERAL 356			C SW 32-130-106	F#: 10041	SOW: F	C-O: 0		C-W: 0		C-G: 140607	COMP: 9/15/1949
R&LU: 0	0	0	0	0	0	0	0	0	0	0	0
Spacing: U	0	0	0	0	0	0	0	0	0	0	0
	10	27	5	79	49	30	20	52	66	37	41
											83
											499
FEDERAL 4-15			SWSE 15-129-106	F#: 3302	SOW: F	C-O: 0		C-W: 0		C-G: 56831	COMP: 9/7/1979
R&LU: 0	0	0	0	0	0	0	0	0	0	0	0
Spacing: U	0	0	0	0	0	0	0	0	0	0	0
	1	3	1	7	4	3	2	5	6	3	4
											8
											47
FEDERAL 2-23			NENW 23-129-106	F#: 6274	SOW: F	C-O: 0		C-W: 0		C-G: 54810	COMP: 9/6/1979
R&LU: 0	0	0	0	0	0	0	0	0	0	0	0
Spacing: U	0	0	0	0	0	0	0	0	0	0	0
	2	5	1	15	9	6	4	10	13	7	8
											16
											96
FEDERAL 3-10			C SW 10-129-106	F#: 6275	SOW: F	C-O: 0		C-W: 0		C-G: 60133	COMP: 10/28/1980
R&LU: 0	0	0	0	0	0	0	0	0	0	0	0
Spacing: U	0	0	0	0	0	0	0	0	0	0	0
	3	7	1	21	13	8	5	14	17	10	11
											22
											132

Operator-Lease	Jan	Feb	Mar	Apr	May	Jun	Jul	Aug	Sep	Oct	Nov	Dec	2005 Total
FEDERAL 2-10			SWNW 10-129-106	F#: 6276	SOW: F	C-O: 0		C-W: 0		C-G: 85991	COMP: 10/28/1980		
R&LU: 0	0 0	0 0	0 0	0 0	0 0	0 0	0 0	0 0	0 0	0 0	0 0	0 0	0
Spacing: U	0	0	0	0	0	0	0	0	0	0	0	0	0
	3	9	2	28	17	10	7	18	23	13	14	29	173
FEDERAL 2-4			C NW 4-129-106	F#: 6407	SOW: F	C-O: 0		C-W: 0		C-G: 193320	COMP: 9/9/1979		
R&LU: 0	0 0	0 0	0 0	0 0	0 0	0 0	0 0	0 0	0 0	0 0	0 0	0 0	0
Spacing: U	0	0	0	0	0	0	0	0	0	0	0	0	0
	27	71	14	207	128	78	52	137	171	97	106	218	1306
RINGSTAD 1			NESE 4-129-106	F#: 6809	SOW: F	C-O: 0		C-W: 0		C-G: 63504	COMP: 12/10/1978		
R&LU: 0	0 0	0 0	0 0	0 0	0 0	0 0	0 0	0 0	0 0	0 0	0 0	0 0	0
Spacing: U	0	0	0	0	0	0	0	0	0	0	0	0	0
	3	9	2	25	16	10	6	17	21	12	13	27	161
CHAPMAN 1			NWSE 32-130-106	F#: 6810	SOW: F	C-O: 0		C-W: 0		C-G: 178849	COMP: 12/10/1978		
R&LU: 0	0 0	0 0	0 0	0 0	0 0	0 0	0 0	0 0	0 0	0 0	0 0	0 0	0
Spacing: U	0	0	0	0	0	0	0	0	0	0	0	0	0
	31	82	17	239	147	90	60	158	198	112	122	251	1507
AASEN 1			NWSE 9-129-106	F#: 6815	SOW: F	C-O: 0		C-W: 0		C-G: 120694	COMP: 12/8/1978		
R&LU: 0	0 0	0 0	0 0	0 0	0 0	0 0	0 0	0 0	0 0	0 0	0 0	0 0	0
Spacing: U	0	0	0	0	0	0	0	0	0	0	0	0	0
	10	27	5	79	48	29	20	52	65	37	40	83	495
FEDERAL 3-23			NESW 23-129-106	F#: 7024	SOW: F	C-O: 0		C-W: 0		C-G: 92435	COMP: 9/6/1979		
R&LU: 0	0 0	0 0	0 0	0 0	0 0	0 0	0 0	0 0	0 0	0 0	0 0	0 0	0
Spacing: U	0	0	0	0	0	0	0	0	0	0	0	0	0
	8	21	4	63	39	23	16	41	52	29	32	66	394
FEDERAL 1-22			NWNE 22-129-106	F#: 7027	SOW: F	C-O: 0		C-W: 0		C-G: 74856	COMP: 9/3/1980		
R&LU: 0	0 0	0 0	0 0	0 0	0 0	0 0	0 0	0 0	0 0	0 0	0 0	0 0	0
Spacing: U	0	0	0	0	0	0	0	0	0	0	0	0	0
	1	3	1	7	4	3	2	5	6	3	4	8	47
FEDERAL 3-15			NESW 15-129-106	F#: 7028	SOW: F	C-O: 0		C-W: 0		C-G: 116843	COMP: 8/29/1980		
R&LU: 0	0 0	0 0	0 0	0 0	0 0	0 0	0 0	0 0	0 0	0 0	0 0	0 0	0
Spacing: U	0	0	0	0	0	0	0	0	0	0	0	0	0
	14	38	8	112	69	42	28	74	93	52	57	118	705
FEDERAL 2-15			NENW 15-129-106	F#: 7029	SOW: F	C-O: 0		C-W: 0		C-G: 119041	COMP: 9/7/1979		
R&LU: 0	0 0	0 0	0 0	0 0	0 0	0 0	0 0	0 0	0 0	0 0	0 0	0 0	0
Spacing: U	0	0	0	0	0	0	0	0	0	0	0	0	0
	11	30	6	87	53	32	22	57	72	40	44	91	545
FEDERAL 1-15			NWNE 15-129-106	F#: 7030	SOW: F	C-O: 0		C-W: 0		C-G: 48797	COMP: 9/8/1979		
R&LU: 0	0 0	0 0	0 0	0 0	0 0	0 0	0 0	0 0	0 0	0 0	0 0	0 0	0
Spacing: U	0	0	0	0	0	0	0	0	0	0	0	0	0
	2	5	1	16	10	6	4	11	13	7	8	17	100
FEDERAL 1-29			SWNE 29-130-106	F#: 7059	SOW: F	C-O: 0		C-W: 0		C-G: 72206	COMP: 8/26/1980		
R&LU: 0	0 0	0 0	0 0	0 0	0 0	0 0	0 0	0 0	0 0	0 0	0 0	0 0	0
Spacing: U	0	0	0	0	0	0	0	0	0	0	0	0	0
	5	14	3	41	26	16	10	27	34	19	21	44	260
FEDERAL 4-29			SESE 29-130-106	F#: 7060	SOW: F	C-O: 0		C-W: 0		C-G: 94582	COMP: 9/9/1979		
R&LU: 0	0 0	0 0	0 0	0 0	0 0	0 0	0 0	0 0	0 0	0 0	0 0	0 0	0
Spacing: U	0	0	0	0	0	0	0	0	0	0	0	0	0
	11	31	6	89	55	33	22	59	74	42	46	94	562
CHAPMAN 2-33			SWNW 33-130-106	F#: 7105	SOW: F	C-O: 0		C-W: 0		C-G: 88216	COMP: 8/28/1980		
R&LU: 0	0 0	0 0	0 0	0 0	0 0	0 0	0 0	0 0	0 0	0 0	0 0	0 0	0
Spacing: U	0	0	0	0	0	0	0	0	0	0	0	0	0
	7	19	4	57	35	21	14	37	47	27	29	60	357

Operator-Lease	Jan	Feb	Mar	Apr	May	Jun	Jul	Aug	Sep	Oct	Nov	Dec	2005 Total
WOLL 1-33			C NE	33-130-106	F#: 7106	SOW: F	C-O: 0		C-W: 0		C-G: 54741	COMP: 7/23/1979	
R&LU: 0	0 0	0 0	0 0	0 0	0 0	0 0	0 0	0 0	0 0	0 0	0 0	0 0	0
Spacing: U	0	0	0	0	0	0	0	0	0	0	0	0	0
	5	12	2	36	22	13	9	24	29	17	18	37	224
CARPENTER 3-33			N2SW	33-130-106	F#: 7107	SOW: F	C-O: 0		C-W: 0		C-G: 214342	COMP: 7/22/1979	
R&LU: 0	0 0	0 0	0 0	0 0	0 0	0 0	0 0	0 0	0 0	0 0	0 0	0 0	0
Spacing: U	0	0	0	0	0	0	0	0	0	0	0	0	0
	24	64	13	186	114	69	47	123	153	87	95	195	1170
OSTROW 4-33			SWSE	33-130-106	F#: 7108	SOW: F	C-O: 0		C-W: 0		C-G: 90090	COMP: 9/18/1980	
R&LU: 0	0 0	0 0	0 0	0 0	0 0	0 0	0 0	0 0	0 0	0 0	0 0	0 0	0
Spacing: U	0	0	0	0	0	0	0	0	0	0	0	0	0
	7	20	4	58	36	22	15	38	48	27	30	61	366
RINGSTAD 2			SENE	4-129-106	F#: 7109	SOW: F	C-O: 0		C-W: 0		C-G: 103766	COMP: 7/22/1979	
R&LU: 0	0 0	0 0	0 0	0 0	0 0	0 0	0 0	0 0	0 0	0 0	0 0	0 0	0
Spacing: U	0	0	0	0	0	0	0	0	0	0	0	0	0
	8	21	4	61	38	23	15	40	51	29	31	64	385
FEDERAL 3-28			C SW	28-130-106	F#: 7110	SOW: F	C-O: 0		C-W: 0		C-G: 61234	COMP: 7/21/1979	
R&LU: 0	0 0	0 0	0 0	0 0	0 0	0 0	0 0	0 0	0 0	0 0	0 0	0 0	0
Spacing: U	0	0	0	0	0	0	0	0	0	0	0	0	0
	2	5	1	15	9	5	4	10	12	7	7	15	92
CHAPMAN 1-32			SWNE	32-130-106	F#: 7169	SOW: F	C-O: 0		C-W: 0		C-G: 266913	COMP: 9/27/1979	
R&LU: 0	0 0	0 0	0 0	0 0	0 0	0 0	0 0	0 0	0 0	0 0	0 0	0 0	0
Spacing: U	0	0	0	0	0	0	0	0	0	0	0	0	0
	37	98	20	287	177	107	72	190	238	134	147	302	1809
AASEN 1-9			SWNE	9-129-106	F#: 7170	SOW: F	C-O: 0		C-W: 0		C-G: 160251	COMP: 9/28/1979	
R&LU: 0	0 0	0 0	0 0	0 0	0 0	0 0	0 0	0 0	0 0	0 0	0 0	0 0	0
Spacing: U	0	0	0	0	0	0	0	0	0	0	0	0	0
	13	36	7	105	65	39	26	70	87	49	54	111	662
JOHNSON 3-9			NESW	9-129-106	F#: 7171	SOW: F	C-O: 0		C-W: 0		C-G: 333272	COMP: 9/29/1979	
R&LU: 0	0 0	0 0	0 0	0 0	0 0	0 0	0 0	0 0	0 0	0 0	0 0	0 0	0
Spacing: U	0	0	0	0	0	0	0	0	0	0	0	0	0
	29	77	15	223	137	84	56	148	185	105	114	235	1408
STATE 1-16			NENE	16-129-106	F#: 7198	SOW: F	C-O: 0		C-W: 0		C-G: 264896	COMP: 11/5/1979	
R&LU: 0	0 0	0 0	0 0	0 0	0 0	0 0	0 0	0 0	0 0	0 0	0 0	0 0	0
Spacing: U	0	0	0	0	0	0	0	0	0	0	0	0	0
	57	152	31	443	273	166	111	293	366	207	227	465	2791
FEDERAL 4-8			NESE	8-129-106	F#: 7199	SOW: F	C-O: 0		C-W: 0		C-G: 40387	COMP: 11/6/1979	
R&LU: 0	0 0	0 0	0 0	0 0	0 0	0 0	0 0	0 0	0 0	0 0	0 0	0 0	0
Spacing: U	0	0	0	0	0	0	0	0	0	0	0	0	0
	1	3	1	7	4	3	2	5	6	4	4	8	48
STATE 4-16			NESE	16-129-106	F#: 7898	SOW: F	C-O: 0		C-W: 0		C-G: 49729	COMP: 9/16/1980	
R&LU: 0	0 0	0 0	0 0	0 0	0 0	0 0	0 0	0 0	0 0	0 0	0 0	0 0	0
Spacing: U	0	0	0	0	0	0	0	0	0	0	0	0	0
	2	5	1	15	9	5	4	10	12	7	7	15	92
FEDERAL 1-20			SWSW	20-130-106	F#: 8046	SOW: F	C-O: 0		C-W: 0		C-G: 103710	COMP: 4/24/1981	
R&LU: 0	0 0	0 0	0 0	0 0	0 0	0 0	0 0	0 0	0 0	0 0	0 0	0 0	0
Spacing: U	0	0	0	0	0	0	0	0	0	0	0	0	0
	13	34	7	99	61	37	25	65	82	46	51	104	624
STATE 2-16A			NENW	16-129-106	F#: 8607	SOW: F	C-O: 0		C-W: 0		C-G: 212967	COMP: 7/9/1981	
R&LU: 0	0 0	0 0	0 0	0 0	0 0	0 0	0 0	0 0	0 0	0 0	0 0	0 0	0
Spacing: U	0	0	0	0	0	0	0	0	0	0	0	0	0
	19	51	10	148	91	55	37	98	122	69	76	155	931

Operator-Lease	Jan	Feb	Mar	Apr	May	Jun	Jul	Aug	Sep	Oct	Nov	Dec	2005 Total
W. C. PICKARD USA	1-19		SESE	19-130-106	F#: 8728	SOW: F	C-O: 0		C-W: 0		C-G: 179513	COMP: 12/11/1984	
R&LU: 0	0 0	0 0	0 0	0 0	0 0	0 0	0 0	0 0	0 0	0 0	0 0	0 0	0
Spacing: U	0	0	0	0	0	0	0	0	0	0	0	0	0
	18	48	10	139	86	52	35	92	115	65	71	146	877
W. C. PICKARD-USA	1-17		SESW	17-130-106	F#: 11159	SOW: PNA	C-O: 0		C-W: 0		C-G: 25759	COMP: 12/12/1984	
R&LU: 0			0 0										0
Spacing: U			0										0
			0										0
LMPU 1			NWS	32-130-106	F#: 15459	SOW: F	C-O: 0		C-W: 0		C-G: 177654	COMP: 9/2/2003	
R&LU: 0	0 0	0 0	0 0	0 0	0 0	0 0	0 0	0 0	0 0	0 0	0 0	0 0	0
Spacing: U	0	0	0	0	0	0	0	0	0	0	0	0	0
	6130	5564	5258	5702	5890	5587	5532	5000	1445	819	896	1838	49661
LMPU 2			NWNE	6-129-106	F#: 15495	SOW: F	C-O: 0		C-W: 0		C-G: 117298	COMP: 12/19/2003	
R&LU: 0	0 0	0 0	0 0	0 0	0 0	0 0	0 0	0 0	0 0	0 0	0 0	0 0	0
Spacing: U	0	0	0	0	0	0	0	0	0	0	0	0	0
	4548	4127	3902	4230	4370	4147	4106	3711	4198	3637	3085	1324	45385
LMPU 3			NWN	5-129-106	F#: 15496	SOW: F	C-O: 0		C-W: 0		C-G: 149614	COMP: 12/18/2003	
R&LU: 0	0 0	0 0	0 0	0 0	0 0	0 0	0 0	0 0	0 0	0 0	0 0	0 0	0
Spacing: U	0	0	0	0	0	0	0	0	0	0	0	0	0
	5791	5256	4967	5387	5563	5279	5226	4723	5345	4628	3928	1684	57777
LMPU 4			NENW	5-129-106	F#: 15497	SOW: F	C-O: 0		C-W: 0		C-G: 147412	COMP: 12/2/2003	
R&LU: 0	0 0	0 0	0 0	0 0	0 0	0 0	0 0	0 0	0 0	0 0	0 0	0 0	0
Spacing: U	0	0	0	0	0	0	0	0	0	0	0	0	0
	5602	5084	4805	5210	5381	5106	5055	4570	5170	4477	3800	1629	55889
LMPU 5			SWNW	5-129-106	F#: 15498	SOW: F	C-O: 0		C-W: 0		C-G: 96469	COMP: 12/17/2003	
R&LU: 0	0 0	0 0	0 0	0 0	0 0	0 0	0 0	0 0	0 0	0 0	0 0	0 0	0
Spacing: U	0	0	0	0	0	0	0	0	0	0	0	0	0
	3727	3384	3196	3466	3581	3397	3363	3041	3439	2980	2529	1084	37187
LMPU 6			SWNE	5-129-106	F#: 15499	SOW: F	C-O: 0		C-W: 0		C-G: 113281	COMP: 12/4/2003	
R&LU: 0	0 0	0 0	0 0	0 0	0 0	0 0	0 0	0 0	0 0	0 0	0 0	0 0	0
Spacing: U	0	0	0	0	0	0	0	0	0	0	0	0	0
	4274	3881	3667	3974	4106	3896	3857	3486	3946	3417	2900	1243	42647
LMPU 7			NENE	5-129-106	F#: 15500	SOW: F	C-O: 0		C-W: 0		C-G: 85434	COMP: 12/5/2003	
R&LU: 0	0 0	0 0	0 0	0 0	0 0	0 0	0 0	0 0	0 0	0 0	0 0	0 0	0
Spacing: U	0	0	0	0	0	0	0	0	0	0	0	0	0
	3264	2963	2799	3036	3137	2974	2946	2663	3012	2610	2214	950	32568
LMPU 8			SWSE	5-129-106	F#: 15501	SOW: F	C-O: 0		C-W: 0		C-G: 47697	COMP: 12/20/2003	
R&LU: 0	0 0	0 0	0 0	0 0	0 0	0 0	0 0	0 0	0 0	0 0	0 0	0 0	0
Spacing: U	0	0	0	0	0	0	0	0	0	0	0	0	0
	1853	1681	1590	1723	1781	1688	1672	1512	1711	1481	1256	539	18487
LMPU 9			NWSW	4-129-106	F#: 15502	SOW: F	C-O: 0		C-W: 0		C-G: 116306	COMP: 12/16/2003	
R&LU: 0	0 0	0 0	0 0	0 0	0 0	0 0	0 0	0 0	0 0	0 0	0 0	0 0	0
Spacing: U	0	0	0	0	0	0	0	0	0	0	0	0	0
	4486	4070	3847	4172	4308	4089	4048	3658	4140	3585	3042	1304	44749
LMPU 10			NWN	9-129-106	F#: 15503	SOW: F	C-O: 0		C-W: 0		C-G: 134631	COMP: 12/9/2003	
R&LU: 0	0 0	0 0	0 0	0 0	0 0	0 0	0 0	0 0	0 0	0 0	0 0	0 0	0
Spacing: U	0	0	0	0	0	0	0	0	0	0	0	0	0
	5287	4798	4534	4915	5078	4819	4770	4311	4877	4225	3586	1537	52737
LMPU 11			SENW	9-129-106	F#: 15504	SOW: F	C-O: 0		C-W: 0		C-G: 87269	COMP: 12/10/2003	
R&LU: 0	0 0	0 0	0 0	0 0	0 0	0 0	0 0	0 0	0 0	0 0	0 0	0 0	0
Spacing: U	0	0	0	0	0	0	0	0	0	0	0	0	0
	3432	3115	2944	3192	3298	3128	3098	2799	3168	2745	2329	999	34247

Operator-Lease	Jan	Feb	Mar	Apr	May	Jun	Jul	Aug	Sep	Oct	Nov	Dec	2005 Total
LMPU 12			SESE 9-129-106	F#: 15565	SOW: F	C-O: 0			C-W: 0		C-G: 62019	COMP: 7/1/2004	
R&LU: 0	0 0	0 0	0 0	0 0	0 0	0 0	0 0	0 0	0 0	0 0	0 0	0 0	0
Spacing: U	0	0	0	0	0	0	0	0	0	0	0	0	0
	3789	3588	3391	3677	3798	3604	3568	3225	3649	3161	2682	3245	41377
LMPU 13			NESW 32-130-106	F#: 15566	SOW: F	C-O: 0			C-W: 0		C-G: 79773	COMP: 7/1/2004	
R&LU: 0	0 0	0 0	0 0	0 0	0 0	0 0	0 0	0 0	0 0	0 0	0 0	0 0	0
Spacing: U	0	0	0	0	0	0	0	0	0	0	0	0	0
	4504	4265	4031	4370	4515	4283	4240	3833	4337	3757	3188	3857	49180
LMPU 14			NESE 32-130-106	F#: 15567	SOW: F	C-O: 0			C-W: 0		C-G: 52789	COMP: 7/1/2004	
R&LU: 0	0 0	0 0	0 0	0 0	0 0	0 0	0 0	0 0	0 0	0 0	0 0	0 0	0
Spacing: U	0	0	0	0	0	0	0	0	0	0	0	0	0
	2988	2830	2674	2900	2995	2842	2813	2543	2877	2492	2115	2559	32628
LMPU 15			NWNE 32-130-106	F#: 15568	SOW: F	C-O: 0			C-W: 0		C-G: 52407	COMP: 7/1/2004	
R&LU: 0	0 0	0 0	0 0	0 0	0 0	0 0	0 0	0 0	0 0	0 0	0 0	0 0	0
Spacing: U	0	0	0	0	0	0	0	0	0	0	0	0	0
	2967	2809	2655	2878	2974	2821	2793	2525	2856	2474	2100	2541	32393
LMPU 17			SWSE 19-130-106	F#: 15571	SOW: F	C-O: 0			C-W: 0		C-G: 125797	COMP: 7/1/2004	
R&LU: 0	0 0	0 0	0 0	0 0	0 0	0 0	0 0	0 0	0 0	0 0	0 0	0 0	0
Spacing: U	0	0	0	0	0	0	0	0	0	0	0	0	0
	7102	6726	6356	6892	7119	6754	6687	6044	6839	5924	5027	6083	77553
LMPU 18			NWSE 19-130-106	F#: 15572	SOW: AL	C-O: 0			C-W: 0		C-G: 63666	COMP: 7/1/2004	
R&LU: 0	0 0	0 0	0 0	0 0	0 0	0 0	0 0	0 0	0 0	0 0	0 0	0 0	0
Spacing: U	0	0	0	0	0	0	0	0	0	0	0	0	0
	3595	3404	3217	3488	3603	3418	3384	3059	3461	2998	2544	3078	39249
LMPU 19			SENE 19-130-106	F#: 15573	SOW: F	C-O: 0			C-W: 0		C-G: 46673	COMP: 7/1/2004	
R&LU: 0	0 0	0 0	0 0	0 0	0 0	0 0	0 0	0 0	0 0	0 0	0 0	0 0	0
Spacing: U	0	0	0	0	0	0	0	0	0	0	0	0	0
	2642	2502	2364	2563	2648	2512	2487	2248	2544	2203	1870	2262	28845
LMPU 20			NWNE 19-130-106	F#: 15574	SOW: F	C-O: 0			C-W: 0		C-G: 47940	COMP: 7/1/2004	
R&LU: 0	0 0	0 0	0 0	0 0	0 0	0 0	0 0	0 0	0 0	0 0	0 0	0 0	0
Spacing: U	0	0	0	0	0	0	0	0	0	0	0	0	0
	2707	2563	2422	2626	2713	2574	2548	2303	2606	2258	1916	2318	29554
LMPU 21			NENE 19-130-106	F#: 15575	SOW: F	C-O: 0			C-W: 0		C-G: 28764	COMP: 7/1/2004	
R&LU: 0	0 0	0 0	0 0	0 0	0 0	0 0	0 0	0 0	0 0	0 0	0 0	0 0	0
Spacing: U	0	0	0	0	0	0	0	0	0	0	0	0	0
	1624	1538	1453	1576	1628	1544	1529	1382	1564	1355	1149	1391	17733
LMPU 22			SWSE 18-130-106	F#: 15576	SOW: F	C-O: 0			C-W: 0		C-G: 24929	COMP: 7/1/2004	
R&LU: 0	0 0	0 0	0 0	0 0	0 0	0 0	0 0	0 0	0 0	0 0	0 0	0 0	0
Spacing: U	0	0	0	0	0	0	0	0	0	0	0	0	0
	1407	1333	1260	1366	1411	1339	1325	1198	1355	1174	996	1205	15369
LMPU 23			NESE 18-130-106	F#: 15577	SOW: F	C-O: 0			C-W: 0		C-G: 21326	COMP: 7/1/2004	
R&LU: 0	0 0	0 0	0 0	0 0	0 0	0 0	0 0	0 0	0 0	0 0	0 0	0 0	0
Spacing: U	0	0	0	0	0	0	0	0	0	0	0	0	0
	1299	1230	1163	1260	1303	1236	1224	1106	1251	1084	920	1113	14189
LMPU 16			NWSE 29-130-106	F#: 15578	SOW: F	C-O: 0			C-W: 0		C-G: 39784	COMP: 7/1/2004	
R&LU: 0	0 0	0 0	0 0	0 0	0 0	0 0	0 0	0 0	0 0	0 0	0 0	0 0	0
Spacing: U	0	0	0	0	0	0	0	0	0	0	0	0	0
	2252	2133	2015	2185	2257	2142	2120	1917	2168	1878	1594	1929	24590
LMPU 24			NWSE 32-130-106	F#: 15790	SOW: F	C-O: 0			C-W: 0		C-G: 15248	COMP: 9/6/2005	
R&LU: 0									0 0	0 0	0 0	0 0	0
Spacing: U									0	0	0	0	0
									4368	3784	3211	3885	15248

Operator-Lease	Jan	Feb	Mar	Apr	May	Jun	Jul	Aug	Sep	Oct	Nov	Dec	2005 Total
LMPU 25			SESE	32-130-106	F#: 15791	SOW: F	C-O: 0		C-W: 0		C-G: 8835	COMP: 8/31/2005	
R&LU: 0								0 0	0 0	0 0	0 0	0 0	0
Spacing: U								0	0	0	0	0	0
								1785	2020	1749	1485	1796	8835
LMPU 26			SWSE	32-130-106	F#: 15792	SOW: F	C-O: 0		C-W: 0		C-G: 13615	COMP: 9/30/2005	
R&LU: 0									0 0	0 0	0 0	0 0	0
Spacing: U									0	0	0	0	0
								224	4657	3952	4782		13615
LMPU 31			SESE	5-129-106	F#: 15793	SOW: F	C-O: 0		C-W: 0		C-G: 18960	COMP: 9/28/2005	
R&LU: 0									0 0	0 0	0 0	0 0	0
Spacing: U									0	0	0	0	0
								906	6279	5328	6447		18960
LMPU 32			SESW	4-129-106	F#: 15794	SOW: F	C-O: 0		C-W: 0		C-G: 8938	COMP: 8/31/2005	
R&LU: 0								0 0	0 0	0 0	0 0	0 0	0
Spacing: U								0	0	0	0	0	0
								1806	2043	1770	1502	1817	8938
LMPU 33			NENE	8-129-106	F#: 15795	SOW: F	C-O: 0		C-W: 0		C-G: 13823	COMP: 9/7/2005	
R&LU: 0									0 0	0 0	0 0	0 0	0
Spacing: U									0	0	0	0	0
								3960	3430	2911	3522		13823
LMPU 35			NENW	9-129-106	F#: 15796	SOW: F	C-O: 0		C-W: 0		C-G: 15443	COMP: 9/28/2005	
R&LU: 0									0 0	0 0	0 0	0 0	0
Spacing: U									0	0	0	0	0
								738	5114	4340	5251		15443
LMPU 36			SENW	9-129-106	F#: 15797	SOW: F	C-O: 0		C-W: 0		C-G: 11800	COMP: 9/29/2005	
R&LU: 0									0 0	0 0	0 0	0 0	0
Spacing: U									0	0	0	0	0
								382	3971	3370	4077		11800
LMPU 41			SWSW	33-130-106	F#: 15798	SOW: F	C-O: 0		C-W: 0		C-G: 4904	COMP: 11/20/2005	
R&LU: 0											0 0	0 0	0
Spacing: U											0	0	0
											2219	2685	4904
LMPU 43			SWNE	5-129-106	F#: 15799	SOW: F	C-O: 0		C-W: 0		C-G: 21618	COMP: 8/22/2005	
R&LU: 0								0 0	0 0	0 0	0 0	0 0	0
Spacing: U								0	0	0	0	0	0
								4367	4941	4281	3633	4396	21618
LMPU 30			NESW	4-129-106	F#: 15810	SOW: F	C-O: 0		C-W: 0		C-G: 9579	COMP: 8/31/2005	
R&LU: 0								0 0	0 0	0 0	0 0	0 0	0
Spacing: U								0	0	0	0	0	0
								2478	117	2429	2061	2494	9579
LMPU 34			SWNW	9-129-106	F#: 15811	SOW: F	C-O: 0		C-W: 0		C-G: 11311	COMP: 9/1/2005	
R&LU: 0									0 0	0 0	0 0	0 0	0
Spacing: U									0	0	0	0	0
								3240	2807	2382	2882		11311
LMPU 37			NESE	9-129-106	F#: 15812	SOW: F	C-O: 0		C-W: 0		C-G: 9575	COMP: 9/29/2005	
R&LU: 0									0 0	0 0	0 0	0 0	0
Spacing: U									0	0	0	0	0
								310	3222	2734	3309		9575
LMPU 38			NESW	9-129-106	F#: 15813	SOW: F	C-O: 0		C-W: 0		C-G: 10389	COMP: 9/1/2005	
R&LU: 0									0 0	0 0	0 0	0 0	0
Spacing: U									0	0	0	0	0
								2976	2578	2188	2647		10389

Operator-Lease	Jan	Feb	Mar	Apr	May	Jun	Jul	Aug	Sep	Oct	Nov	Dec	2005 Total
LMPU 44			NESE 5-129-106	F#: 15817	SOW: F	C-O: 0			C-W: 0		C-G: 14794	COMP: 10/28/2005	
R&LU: 0										0 0	0 0	0 0	0
Spacing: U										0	0	0	0
										5145	4366	5283	14794
LMPU 46			SESW 4-129-106	F#: 15819	SOW: F	C-O: 0			C-W: 0		C-G: 8226	COMP: 11/21/2005	
R&LU: 0											0 0	0 0	0
Spacing: U											0	0	0
											3722	4504	8226
LMPU 47			NWNE 9-129-106	F#: 15820	SOW: F	C-O: 0			C-W: 0		C-G: 7335	COMP: 11/3/2005	
R&LU: 0											0 0	0 0	0
Spacing: U											0	0	0
											3319	4016	7335
LMPU 27			SWSW 32-130-106	F#: 15830	SOW: F	C-O: 0			C-W: 0		C-G: 24358	COMP: 9/28/2005	
R&LU: 0									0 0	0 0	0 0	0 0	0
Spacing: U									0	0	0	0	0
									1164	8067	6845	8282	24358
LMPU 28			SENE 6-129-106	F#: 15831	SOW: F	C-O: 0			C-W: 0		C-G: 10422	COMP: 9/28/2005	
R&LU: 0									0 0	0 0	0 0	0 0	0
Spacing: U									0	0	0	0	0
									498	3451	2929	3544	10422
LMPU 61			SWSE 4-129-106	F#: 15864	SOW: F	C-O: 0			C-W: 0		C-G: 5604	COMP: 11/19/2005	
R&LU: 0											0 0	0 0	0
Spacing: U											0	0	0
											2535	3069	5604
LMPU 62			NENE 9-129-106	F#: 15866	SOW: F	C-O: 0			C-W: 0		C-G: 5799	COMP: 11/5/2005	
R&LU: 0											0 0	0 0	0
Spacing: U											0	0	0
											2623	3176	5799
LMPU 60			SESW 33-130-106	F#: 15897	SOW: F	C-O: 0			C-W: 0		C-G: 6703	COMP: 11/3/2005	
R&LU: 0											0 0	0 0	0
Spacing: U											0	0	0
											3033	3670	6703
Unit Totals: Oil	0	0	0	0	0	0	0	0	0	0	0	0	0
Wells: 83 Wtr	0	0	0	0	0	0	0	0	0	0	0	0	0
Gas	85711	80022	74747	84227	85573	80465	79255	83565	106690	129704	128113	134860	1152932
Pool Totals: Oil	0	0	0	0	0	0	0	0	0	0	0	0	0
Wells: 88 Wtr	0	0	0	0	0	0	0	0	0	0	0	0	0
Gas	85711	80022	74747	84227	85573	80465	79255	83565	106690	129704	128113	134860	1152932

**LITTLE MISSOURI - RED RIVER
CONTINENTAL OIL CO.**

FEDERAL 15 1			NWNE 15-129-106	F#: 3261	SOW: PNA	C-O: 8006			C-W: 6213		C-G: 79	COMP: 1/8/1963	
FARMERS UNION CENTRAL EXCHANGE, INC.													
U.S.A. 11-15			NWN 15-129-106	F#: 3569	SOW: PNA	C-O: 7028			C-W: 17430		C-G: 0	COMP: 8/8/1964	
GOVERNMENT 31-20			NWNE 20-130-106	F#: 4170	SOW: PNA	C-O: 207			C-W: 1945		C-G: 0	COMP: 12/21/1966	
HOUSTON OIL & MINERALS CORP.													
RINGSTAD ET AL 33-4			NWSE 4-129-106	F#: 3312	SOW: PNA	C-O: 315			C-W: 903		C-G: 294	COMP: 8/28/1977	
LOWE ET AL 31-23			NWNE 23-129-106	F#: 6203	SOW: PNA	C-O: 11683			C-W: 36458		C-G: 26854	COMP: 11/10/1977	
LITTLE MISSOURI - RED RIVER UNIT APACHE CORPORATION													
JACOBSEN-JOHNSON 13-4			NWSW 4-129-106	F#: 6278	SOW: PNA	C-O: 12301			C-W: 62384		C-G: 10089	COMP: 10/11/1977	
AASEN 31X-9			NWNE 9-129-106	F#: 6288	SOW: PNA	C-O: 34513			C-W: 65840		C-G: 17204	COMP: 11/3/1977	

Operator-Lease	Jan	Feb	Mar	Apr	May	Jun	Jul	Aug	Sep	Oct	Nov	Dec	2005 Total
CITATION OIL & GAS CORP.													
L.L. JOHNSON 1			NWSW 9-129-106	F#: 1575	SOW: PNA	C-O: 79588	C-W: 76400	C-G: 0	COMP: 1/6/1958				
AASEN 33-9			NWSE 9-129-106	F#: 6113	SOW: WI	C-O: 103739	C-W: 236809	C-G: 43265	COMP: 5/24/1977				
JOHNSON ET AL 11-9			NWN 9-129-106	F#: 6161	SOW: AL	C-O: 198594	C-W: 125068	C-G: 86833	COMP: 8/9/1977				
R&LU: 2857	234 31	227 28	246 31	239 30	232 31	193 30	245 31	237 31	191 24	330 30	220 25	225 28	2819
Spacing: U	195	208	223	209	235	257	209	210	308	475	217	211	2957
	70	70	70	70	70	70	70	70	70	70	70	70	840
LEWIS-COLLARD ET AL 33-5			NWSE 5-129-106	F#: 6277	SOW: AL	C-O: 142169	C-W: 277877	C-G: 97733	COMP: 10/25/1977				
R&LU: 3042	299 31	248 28	308 31	231 28	370 30	0 0	368 31	314 31	281 30	313 31	292 30	294 31	3318
Spacing: U	970	820	951	830	1087	0	1511	1031	931	1066	981	990	11168
	70	70	70	70	70	0	70	70	70	70	70	70	770
LITTLE MISSOURI 22-9			SENW 9-129-106	F#: 13644	SOW: AL	C-O: 141868	C-W: 276773	C-G: 11764	COMP: 5/17/1994				
R&LU: 8963	793 31	704 28	772 31	747 30	768 31	735 30	518 22	878 30	784 30	790 30	745 30	781 31	9015
Spacing: U	2282	2066	2286	2229	2281	2218	1562	2762	2317	2337	2219	2274	26833
	70	70	70	70	70	70	70	70	70	70	70	70	840
LITTLE MISSOURI 44-5			SESE 5-129-106	F#: 13645	SOW: AL	C-O: 47457	C-W: 43413	C-G: 12064	COMP: 4/29/1994				
R&LU: 2374	229 21	214 28	218 31	207 30	212 31	199 30	215 31	216 31	194 30	220 30	214 30	216 29	2554
Spacing: U	356	317	338	319	301	290	312	319	309	322	294	333	3810
	70	70	70	70	70	70	70	70	70	70	70	70	840
FARMERS UNION CENTRAL EXCHANGE, INC.													
FRITZ A. CARLSON 31-8			NWNE 8-129-106	F#: 4158	SOW: PNA	C-O: 8898	C-W: 24253	C-G: 0	COMP: 11/22/1966				
Unit Totals: Oil	1555	1393	1544	1424	1582	1127	1346	1645	1450	1653	1471	1516	17706
Wells: 9 Wtr	3803	3411	3798	3587	3904	2765	3594	4322	3865	4200	3711	3808	44768
Gas	280	280	280	280	280	210	280	280	280	280	280	280	3290
Pool Totals: Oil	1555	1393	1544	1424	1582	1127	1346	1645	1450	1653	1471	1516	17706
Wells: 14 Wtr	3803	3411	3798	3587	3904	2765	3594	4322	3865	4200	3711	3808	44768
Gas	280	280	280	280	280	210	280	280	280	280	280	280	3290
LITTLE MUDDY - RED RIVER													
W. H. HUNT TRUST ESTATE													
TANGEN 1			SWNE 10-158-101	F#: 6847	SOW: PNA	C-O: 93855	C-W: 243551	C-G: 275968	COMP: 7/28/1979				
HANSON 1			NWSE 10-158-101	F#: 7164	SOW: PNA	C-O: 18764	C-W: 2614	C-G: 47779	COMP: 11/22/1979				
LITTLE TANK - RED RIVER													
NANCE PETROLEUM CORPORATION													
LITTLE TANK 19-21			NENW 19-148-101	F#: 7167	SOW: AL	C-O: 356177	C-W: 29464	C-G: 746270	COMP: 6/21/1982				
R&LU: 8530	588 30	473 28	642 31	582 30	569 31	755 30	643 29	849 31	889 30	841 31	855 27	956 26	8642
Spacing: N2	0	0	45	34	42	72	67	63	62	82	159	66	692
	1295	1588	1787	1353	1319	1514	1274	1604	2160	2174	1796	1226	19090
LIVESTOCK - LODGEPOLE													
LIVESTOCK - LODGEPOLE UNIT													
WESTPORT OIL & GAS COMPANY, L.P.													
DINSDALE 1-10			SWNE 10-139-96	F#: 13836	SOW: AL	C-O: 174295	C-W: 13250	C-G: 54133	COMP: 5/20/1997				
R&LU: 11545	1501 31	1271 28	1422 31	1145 30	1116 31	971 30	936 31	861 31	455 21	0 0	0 0	2137 31	11815
Spacing: U	265	195	205	180	175	145	145	120	80	0	0	885	2395
	320	451	498	440	446	419	408	386	261	0	0	876	4505
Unit Totals: Oil	1501	1271	1422	1145	1116	971	936	861	455	0	0	2137	11815
Wells: 1 Wtr	265	195	205	180	175	145	145	120	80	0	0	885	2395
Gas	320	451	498	440	446	419	408	386	261	0	0	876	4505
LOCKWOOD - MADISON													
INEXCO OIL CO.													
RANDOLPH 1-21			NENE 21-159-84	F#: 7058	SOW: PNA	C-O: 18311	C-W: 212755	C-G: 4652	COMP: 9/10/1979				
THEODORE 5-15			NESW 15-159-84	F#: 7492	SOW: DRY	C-O: 0	C-W: 0	C-G: 219	COMP: 7/12/1982				

Operator-Lease	Jan	Feb	Mar	Apr	May	Jun	Jul	Aug	Sep	Oct	Nov	Dec	2005 Total
WARD-WILLISTON CO.													
THEODORE 3-22			NENW 22-159-84	F#: 7289	SOW: PNA	C-O: 34091	C-W: 326775	C-G: 8488	COMP: 1/25/1980				
WARD-WILLISTON COMPANY													
THEODORE SWD 1-22			SWNW 22-159-84	F#: 7215	SOW: PNA	C-O: 216	C-W: 11197	C-G: 20	COMP: 12/19/1979				
THEODORE 4-15			SWSW 15-159-84	F#: 7329	SOW: PNA	C-O: 74256	C-W: 468384	C-G: 19075	COMP: 11/15/1979				
STATE-RAN LOCK 1-16			NESE 16-159-84	F#: 7767	SOW: PNA	C-O: 49308	C-W: 188873	C-G: 12663	COMP: 1/15/1981				
LONE BUTTE - DUPEROW													
SINCLAIR OIL CORPORATION													
SUMMIT STATE SAETZ 8-36R			SENE 36-147-98	F#: 14728	SOW: F	C-O: 117871	C-W: 16468	C-G: 178410	COMP: 11/6/1997				
R&LU: 5628	546 31	517 28	388 25	373 26	598 31	509 30	521 31	456 31	295 17	334 19	449 28	449 31	5435
Spacing: E2	685	514	499	593	701	615	669	696	398	304	494	631	6799
	350	297	171	105	226	200	200	233	176	70	275	234	2537
STATE SAETZ 14-36			NE NE 36-147-98	F#: 15418	SOW: F	C-O: 9865	C-W: 887	C-G: 11421	COMP: 7/27/2005				
R&LU: 9606						1136 10	2432 31	1776 24	1460 31	1303 26	1758 31	9865	
Spacing: N2						115	197	128	120	289	38	887	
						0	2153	2863	2447	2061	1897	11421	
Pool Totals: Oil	546	517	388	373	598	509	1657	2888	2071	1794	1752	2207	15300
Wells: 2 Wtr	685	514	499	593	701	615	784	893	526	424	783	669	7686
Gas	350	297	171	105	226	200	200	2386	3039	2517	2336	2131	13958
LONE BUTTE - MADISON													
APACHE CORPORATION													
FEDERAL 18 1			SWNW 18-147-97	F#: 8486	SOW: PNA	C-O: 59489	C-W: 24947	C-G: 106919	COMP: 8/22/1981				
BOB CREEK FEDERAL UNIT 4-19-1D			SWNW 19-147-97	F#: 8543	SOW: PNA	C-O: 554040	C-W: 19405	C-G: 1174037	COMP: 3/17/1982				
CARUS A 1			SWNE 20-147-97	F#: 8739	SOW: PNA	C-O: 57558	C-W: 388326	C-G: 162100	COMP: 11/16/1981				
LONE BUTTE FEDERAL AMOCO A 1			NESW 19-147-97	F#: 8915	SOW: PNA	C-O: 188053	C-W: 303153	C-G: 360961	COMP: 12/15/1981				
LONE BUTTE FEDERAL 19-10			NWSE 19-147-97	F#: 9063	SOW: PNA	C-O: 66327	C-W: 20071	C-G: 161091	COMP: 2/16/1986				
BOB CREEK FEDERAL 3-24-2A			SWSE 13-147-98	F#: 8623	SOW: PNA	C-O: 397878	C-W: 346532	C-G: 1237354	COMP: 8/11/1982				
BOB DENNIS													
BOB CREEK 17-13			SWSW 17-147-97	F#: 9930	SOW: PNA	C-O: 9390	C-W: 37047	C-G: 32078	COMP: 4/27/1983				
BOB CREEK 36-1			NENE 36-147-98	F#: 9162	SOW: PNA	C-O: 25836	C-W: 57880	C-G: 68740	COMP: 3/18/1983				
CITATION OIL & GAS CORP.													
BOB CREEK FEDERAL 2-18-4B			NESW 18-147-97	F#: 8544	SOW: PNA	C-O: 159762	C-W: 32510	C-G: 276436	COMP: 6/4/1981				
CARUS UNIT A 1			SWSE 18-147-97	F#: 8838	SOW: AL	C-O: 544742	C-W: 216603	C-G: 1261320	COMP: 10/5/1981				
R&LU: 10433	925 31	770 28	896 31	789 23	979 31	857 30	877 30	866 31	841 30	831 29	796 30	824 31	10251
Spacing: SE	1197	1156	1333	1051	1646	1588	1523	1335	1556	1466	1368	1346	16565
	876	803	1043	642	986	840	868	964	1014	978	777	801	10592
CARUS B 1			SWNW 20-147-97	F#: 9016	SOW: AL	C-O: 493600	C-W: 392661	C-G: 951293	COMP: 4/12/1982				
R&LU: 10228	998 31	863 28	924 31	729 23	981 31	865 30	933 31	866 31	857 30	846 29	864 30	486 14	10212
Spacing: NW	2445	2170	2429	1887	2468	2291	2335	2368	2233	2270	2446	1225	26567
	1375	1300	1418	1080	1227	1140	1178	1094	1396	1351	1356	589	14504
LONE BUTTE FEDERAL B 1			NWNE 19-147-97	F#: 9062	SOW: AL	C-O: 1006149	C-W: 448919	C-G: 2506406	COMP: 1/29/1982				
R&LU: 22678	2143 31	1889 28	1966 30	1414 23	1977 29	1974 30	1570 28	2207 31	2102 30	1859 29	1954 30	1668 30	22723
Spacing: NE	4034	3669	4235	3010	3784	3876	3894	4217	4341	4073	4140	4158	47431
	2109	2201	2272	1717	1421	1440	1400	1694	2077	1898	2384	1633	22246
BOB CREEK FEDERAL 4-19-1D-R			SWNW 19-147-97	F#: 13113	SOW: AL	C-O: 281622	C-W: 792513	C-G: 398150	COMP: 3/21/1991				
R&LU: 12558	1161 31	1023 25	1221 31	784 20	1129 31	1133 30	1185 31	1123 31	1094 29	948 27	959 24	1017 26	12777
Spacing: NW	7431	6674	8169	5215	7939	8193	8554	8152	7662	6243	6472	6971	87675
	1086	909	1148	723	1231	1140	1178	1396	1215	1008	944	1252	13230
BOB CREEK FEDERAL 1-13-3B			NESE 13-147-98	F#: 8245	SOW: PNA	C-O: 402398	C-W: 378728	C-G: 1030933	COMP: 4/24/1981				

Operator-Lease	Jan	Feb	Mar	Apr	May	Jun	Jul	Aug	Sep	Oct	Nov	Dec	2005 Total
BOB CREEK FEDERAL 3-24-2A-R			SWNW 19-147-97	F#: 13330	SOW: AL	C-O: 106881	C-W: 325623	C-G: 76053	COMP: 2/8/1994				
R&LU: 8447	672	25 676	28 724 31	543 22	609 31	527 30	781 31	812 31	691 30	732 29	685 28	758 31	8210
Spacing: NE	2969	2737	3101	2280	2671	2536	3472	3251	3237	3408	3439	3633	36734
	500	560	465	440	620	0	0	930	450	0	0	465	4430
KOCH INDUSTRIES, INC.													
CARUS FEDERAL 1-30-1C			SENW 30-147-97	F#: 8414	SOW: PNA	C-O: 662795	C-W: 46038	C-G: 1007641	COMP: 4/28/1981				
MAIN ENERGY, INC.													
BOB CREEK 7-13			SWSW 7-147-97	F#: 9167	SOW: PNA	C-O: 131228	C-W: 75556	C-G: 260022	COMP: 2/22/1982				
SAMUEL GARY JR. & ASSOCIATES, INC.													
BOB CREEK 13-8			SENE 13-147-98	F#: 9159	SOW: PNA	C-O: 29879	C-W: 63610	C-G: 71435	COMP: 7/31/1982				
BOB CREEK 13-11			NESW 13-147-98	F#: 9160	SOW: PNA	C-O: 17797	C-W: 50473	C-G: 51286	COMP: 12/28/1982				
WESTPORT OIL & GAS COMPANY, L.P.													
CARUS FEDERAL 2-30-4B			NESW 30-147-97	F#: 8545	SOW: AL	C-O: 987335	C-W: 118354	C-G: 1355926	COMP: 10/16/1981				
R&LU: 19912	1689	31 1470	28 1619 31	980 20	1777 25	1630 30	1670 31	2564 31	1585 30	1609 29	1612 30	1597 31	19802
Spacing: SW	666	589	685	380	517	744	694	772	685	631	658	664	7685
	1784	1590	1746	954	1301	2190	2263	1925	1576	1630	1568	1625	20152
CARUS FEDERAL 3-30-2B			NENE 30-147-97	F#: 9088	SOW: PNA	C-O: 572	C-W: 0	C-G: 0	COMP: 7/8/1986				
CARUS 10-30			NWSE 30-147-97	F#: 9090	SOW: AL	C-O: 120880	C-W: 130623	C-G: 167824	COMP: 8/20/1990				
R&LU: 4566	406	31 377	28 417 31	231 19	440 26	403 30	396 31	410 31	364 30	376 29	380 30	433 31	4633
Spacing: SE	600	550	636	391	516	567	650	612	582	555	594	574	6827
	279	343	454	227	347	570	589	503	382	356	433	378	4861
CARUS FEDERAL 1-30-1CR			SENW 30-147-97	F#: 13410	SOW: AL	C-O: 445566	C-W: 263059	C-G: 814181	COMP: 10/15/1992				
R&LU: 26060	1863	20 2404	28 2459 31	1513 20	2475 26	2350 30	2360 31	1470 31	2233 30	2299 28	2331 30	2408 31	26165
Spacing: NW	1502	1796	2088	1189	1787	1874	1824	1905	1825	1783	1800	1897	21270
	2071	2920	3120	2025	2296	3630	3751	3149	3067	2976	3080	2787	34872
MORMON BUTTE 5-25-2B			NENE 25-147-98	F#: 9509	SOW: AL	C-O: 646131	C-W: 420947	C-G: 1066449	COMP: 12/11/1985				
R&LU: 23542	1991	31 1803	28 1965 31	1212 20	2271 26	2058 30	2067 31	2115 31	1968 27	2026 29	2046 30	1946 31	23468
Spacing: NE	2036	1888	2137	1243	2833	2024	2031	2149	1989	2193	2329	2660	25512
	1607	1464	1633	956	1740	3060	3162	2422	2022	2076	2723	2914	25779
MORMON BUTTE FEDERAL 3-25-3B			SESE 25-147-98	F#: 9510	SOW: AL	C-O: 260560	C-W: 269648	C-G: 406709	COMP: 10/2/1987				
R&LU: 7561	757	31 658	28 747 31	404 19	745 26	712 30	696 31	708 31	650 30	672 29	636 30	36 3	7421
Spacing: SE	1491	1338	1499	910	1300	1449	1479	1484	1353	1404	1368	77	15152
	234	213	503	257	423	420	434	316	138	341	366	18	3663
FOLEY-STEWART FEDERAL 4-24-3C			NENE 25-147-98	F#: 9551	SOW: AL	C-O: 649005	C-W: 43245	C-G: 1147423	COMP: 9/10/1982				
R&LU: 15032	1339	31 1182	28 1275 31	793 20	1272 24	1443 30	1144 27	1477 30	1244 30	1277 29	1250 30	1253 31	14949
Spacing: SE	267	252	299	144	231	360	270	352	327	305	272	321	3400
	1452	1227	996	539	485	700	632	1019	1293	1426	1409	1299	12477
Pool Totals: Oil	13944	13115	14213	9392	14655	13952	13679	14618	13629	13475	13513	12426	160611
Wells: 26 Wtr	24638	22819	26611	17700	25692	25502	26726	26597	25790	24331	24886	23526	294818
Gas	13373	13530	14798	9560	12077	15130	15455	15412	14630	14040	15040	13761	166806

LONE BUTTE - RED RIVER
GULF OIL CORP.

MORMON BUTTE 1-25-3C			SESE 25-147-98	F#: 8215	SOW: PNA	C-O: 165	C-W: 0	C-G: 0	COMP: 6/15/1981				
SINCLAIR OIL CORPORATION													
STATE SAETZ 14-36			NE NE 36-147-98	F#: 15418	SOW: PNA	C-O: 533	C-W: 796	C-G: 41453	COMP: 10/21/2003				
R&LU: 141	0	0	0	0	0	0	0	0	0	0	0	0	0
Spacing: GN2	0	0	0	0	0	0	0	0	0	0	0	0	0
	0	0	0	0	0	0	0	0	0	0	0	0	0
Pool Totals: Oil	0	0	0	0	0	0	0	0	0	0	0	0	0
Wells: 2 Wtr	0	0	0	0	0	0	0	0	0	0	0	0	0
Gas	0	0	0	0	0	0	0	0	0	0	0	0	0

Operator-Lease Jan Feb Mar Apr May Jun Jul Aug Sep Oct Nov Dec 2005 Total

**LONE TREE - MADISON
BRENT EXPLORATION, INC.**

MEYER 1-9A DEPCO, INC.			NWN 9-155-86	F#: 5962	SOW: PNA	C-O: 144		C-W: 1231	C-G: 0	COMP: 11/30/1976			
DOOLITTLE 1 EOG (NEW MEXICO) INC.			SENE 3-155-86	F#: 4303	SOW: PNA	C-O: 150134		C-W: 190914	C-G: 0	COMP: 8/16/1967			
KILENE 1 NEXEN OIL AND GAS U.S.A. INC.			NWSE 11-155-86	F#: 5199	SOW: PNA	C-O: 99407		C-W: 324663	C-G: 0	COMP: 8/26/1972			
JOHNSON 1			NWNE 11-155-86	F#: 4313	SOW: PNA	C-O: 312477		C-W: 1134612	C-G: 0	COMP: 4/18/1968			
NESHEM 3 PHILLIP D. ARMSTRONG			SENE 34-156-86	F#: 4356	SOW: PNA	C-O: 120566		C-W: 622034	C-G: 0	COMP: 1/23/1968			
LEWIS MANN 1			W2NW 12-155-86	F#: 4803	SOW: AL	C-O: 182375		C-W: 548667	C-G: 0	COMP: 1/25/1970			
R&LU: 2660	160 24	289 28	260 31	53 6	205 18	279 30	270 31	258 31	256 30	172 20	127 13	309 31	2638
Spacing: NW	1168	1736	1823	309	1538	2107	2026	2025	1872	1178	1144	2008	18934
	0	0	0	0	0	0	0	0	0	0	0	0	0

**LONE TREE - MADISON UNIT
ARSENAL ENERGY USA INC.**

NESHEM 2			SESE 34-156-86	F#: 4346	SOW: WI	C-O: 328516		C-W: 1114457	C-G: 0	COMP: 11/16/1967			
R&LU: 0	0 0	0 0	0 0	0 0	0 0	0 0	0 0	0 0	0 0	0 0	0 0	0 0	0
Spacing: U	0	0	0	0	0	0	0	0	0	0	0	0	0
	0	0	0	0	0	0	0	0	0	0	0	0	0
NESHEM 4			NWN 2-155-86	F#: 4401	SOW: AL	C-O: 506295		C-W: 1778677	C-G: 1380	COMP: 4/1/1968			
R&LU: 4282	26 30	25 28	26 31	26 30	24 31	26 29	24 31	23 31	22 30	20 28	28 30	30 31	300
Spacing: U	5184	4819	5176	4983	5066	4273	4289	4266	4048	4238	4436	4205	54983
	0	0	0	0	0	0	0	0	0	0	0	0	0
NESHEM 5			SWSW 35-156-86	F#: 4639	SOW: AL	C-O: 444193		C-W: 917908	C-G: 0	COMP: 4/26/1969			
R&LU: 0	0 0	0 0	0 0	0 0	29 8	65 29	63 31	63 31	60 30	4 2	0 0	0 0	284
Spacing: U	0	0	0	0	1214	2971	2922	2909	2760	183	0	0	12959
	0	0	0	0	0	0	0	0	0	0	0	0	0
NESHAM 7H			NWN 2-155-86	F#: 13844	SOW: AL	C-O: 88404		C-W: 733161	C-G: 0	COMP: 10/11/1995			
R&LU: 0	454 30	434 28	413 31	378 30	355 29	381 29	360 30	366 31	348 30	158 20	4 3	0 0	3651
Spacing: U	8258	7786	8762	7865	7915	7319	7233	7165	6811	5386	956	0	75456
	0	0	0	0	0	0	0	0	0	0	0	0	0
NESHAM 8			SESW 35-156-86	F#: 13936	SOW: AL	C-O: 56451		C-W: 459637	C-G: 0	COMP: 1/12/1996			
R&LU: 4510	426 31	392 28	416 31	394 30	397 31	342 29	334 31	326 31	310 30	333 28	424 30	393 31	4487
Spacing: U	6549	5932	6374	5997	6099	5133	5045	5038	4784	5256	5044	5492	66743
	0	0	0	0	0	0	0	0	0	0	0	0	0

NEXEN OIL AND GAS U.S.A. INC.

LORENZEN 1			NESW 2-155-86	F#: 4142	SOW: SI	C-O: 178658		C-W: 1108126	C-G: 0	COMP: 5/26/1969			
R&LU: 0	0 0	0 0	0 0	0 0	0 0	0 0	0 0	0 0	0 0	0 0	0 0	0 0	0
Spacing: U	0	0	0	0	0	0	0	0	0	0	0	0	0
	0	0	0	0	0	0	0	0	0	0	0	0	0
HENNESSY 1			SWSE 2-155-86	F#: 4638	SOW: PNA	C-O: 249812		C-W: 475310	C-G: 0	COMP: 4/9/1969			
Unit Totals: Oil	906	851	855	798	805	814	781	778	740	515	456	423	8722
Wells: 7 Wtr	19991	18537	20312	18845	20294	19696	19489	19378	18403	15063	10436	9697	210141
Gas	0	0	0	0	0	0	0	0	0	0	0	0	0
Pool Totals: Oil	1066	1140	1115	851	1010	1093	1051	1036	996	687	583	732	11360
Wells: 13 Wtr	21159	20273	22135	19154	21832	21803	21515	21403	20275	16241	11580	11705	229075
Gas	0	0	0	0	0	0	0	0	0	0	0	0	0

Operator-Lease	Jan	Feb	Mar	Apr	May	Jun	Jul	Aug	Sep	Oct	Nov	Dec	2005 Total
----------------	-----	-----	-----	-----	-----	-----	-----	-----	-----	-----	-----	-----	------------

LONESOME - DUPEROW
STEPHENS & JOHNSON OPERATING CO.

IRWIN-12 1			SESE 12-151-102	F#: 10100	SOW: AL	C-O: 90567	C-W: 89777	C-G: 52597	COMP: 6/18/1992				
R&LU: 2434	276 31	200 28	184 31	218 30	227 31	222 30	228 31	231 31	210 30	220 31	207 30	200 31	2623
Spacing: SE	477	454	374	466	497	469	495	493	469	454	479	170	5297
	192	149	167	198	202	195	198	225	201	204	206	121	2258

WESTPORT OIL & GAS COMPANY, L.P.

POGO/MARTIN/SCOTT 1-13			NWSE 13-151-102	F#: 9698	SOW: PNA	C-O: 25897	C-W: 42275	C-G: 14243	COMP: 6/28/1983
------------------------	--	--	-----------------	----------	----------	------------	------------	------------	-----------------

WHITING OIL AND GAS CORPORATION

THURLOW 1-13			NENE 13-151-102	F#: 8268	SOW: AL	C-O: 125859	C-W: 5144	C-G: 109335	COMP: 3/12/1995				
R&LU: 8533	799 31	689 28	675 31	677 30	668 31	580 30	721 22	821 31	731 30	695 31	698 30	691 31	8445
Spacing: NE	0	3	0	3	0	0	0	0	6	0	34	0	46
	567	533	528	573	571	456	502	749	669	653	518	441	6760

Pool Totals: Oil	1075	889	859	895	895	802	949	1052	941	915	905	891	11068
Wells: 3 Wtr	477	457	374	469	497	469	495	493	475	454	513	170	5343
Gas	759	682	695	771	773	651	700	974	870	857	724	562	9018

LONESOME - MADISON
CONDOR PETROLEUM, INC.

AASEN 7-30			SWNE 30-151-101	F#: 9427	SOW: DRY	C-O: 14	C-W: 0	C-G: 0	COMP: 4/28/1989
------------	--	--	-----------------	----------	----------	---------	--------	--------	-----------------

WESTPORT OIL & GAS COMPANY, L.P.

POGO/MARTIN/SCOTT 1-13			NWSE 13-151-102	F#: 9698	SOW: PNA	C-O: 132100	C-W: 30602	C-G: 129837	COMP: 7/28/1983
------------------------	--	--	-----------------	----------	----------	-------------	------------	-------------	-----------------

LONESOME - RED RIVER
CONDOR PETROLEUM, INC.

AASEN 7-30			SWNE 30-151-101	F#: 9427	SOW: PNA	C-O: 28329	C-W: 27538	C-G: 62122	COMP: 6/30/1982
------------	--	--	-----------------	----------	----------	------------	------------	------------	-----------------

STEPHENS & JOHNSON OPERATING CO.

IRWIN-12 1			SESE 12-151-102	F#: 10100	SOW: PNA	C-O: 116942	C-W: 88582	C-G: 216026	COMP: 12/16/1983
------------	--	--	-----------------	-----------	----------	-------------	------------	-------------	------------------

WHITING OIL AND GAS CORPORATION

THURLOW 1-13			NENE 13-151-102	F#: 8268	SOW: PNA	C-O: 403692	C-W: 17970	C-G: 933178	COMP: 4/28/1981				
GAJEWSKI 5-18			SWNW 18-151-101	F#: 9259	SOW: PNA	C-O: 800806	C-W: 23728	C-G: 1146337	COMP: 7/14/1982				
R&LU: 16641	1851 30	1506 28	1600 31	1643 30	1754 31	1672 30	1804 31	1740 31	1664 30	1177 31	98 7	0 0	16509
Spacing: W2	132	81	106	93	121	131	124	148	124	17	10	0	1087
	2054	1907	2090	2160	2163	2195	2184	2156	2008	1651	305	0	20873

Pool Totals: Oil	1851	1506	1600	1643	1754	1672	1804	1740	1664	1177	98	0	16509
Wells: 4 Wtr	132	81	106	93	121	131	124	148	124	17	10	0	1087
Gas	2054	1907	2090	2160	2163	2195	2184	2156	2008	1651	305	0	20873

LONG CREEK - BAKKEN
OCEAN ENERGY, INC.

LONG CREEK 3			SWSE 36-154-99	F#: 8265	SOW: PNA	C-O: 5599	C-W: 4756	C-G: 10952	COMP: 7/14/1991
--------------	--	--	----------------	----------	----------	-----------	-----------	------------	-----------------

LONG CREEK - DUPEROW
OCEAN ENERGY, INC.

LONG CREEK 3			SWSE 36-154-99	F#: 8265	SOW: PNA	C-O: 37844	C-W: 26566	C-G: 23134	COMP: 10/13/1981
--------------	--	--	----------------	----------	----------	------------	------------	------------	------------------

LONG CREEK - MADISON
ELAND ENERGY, INC.

LONG CREEK 4-1			NWNE 1-153-99	F#: 8998	SOW: PNA	C-O: 54129	C-W: 89710	C-G: 96568	COMP: 11/28/1984
----------------	--	--	---------------	----------	----------	------------	------------	------------	------------------

LONG CREEK - RED RIVER
ELAND ENERGY, INC.

LONG CREEK 4-1			NWNE 1-153-99	F#: 8998	SOW: PNA	C-O: 18746	C-W: 3118	C-G: 90804	COMP: 3/15/1982
----------------	--	--	---------------	----------	----------	------------	-----------	------------	-----------------

NORTHWEST EXPLORATION CO.

LONG CREEK 1			SWSE 36-154-99	F#: 7074	SOW: PNA	C-O: 4181	C-W: 908	C-G: 24170	COMP: 12/15/1979
--------------	--	--	----------------	----------	----------	-----------	----------	------------	------------------

LORAIN - MADISON
GRACE PETROLEUM CORP.

UNION CENTRAL LIFE INSURANCE 4			SESE 14-162-84	F#: 5575	SOW: PNA	C-O: 11100	C-W: 245934	C-G: 0	COMP: 7/20/1975
--------------------------------	--	--	----------------	----------	----------	------------	-------------	--------	-----------------

Operator-Lease	Jan	Feb	Mar	Apr	May	Jun	Jul	Aug	Sep	Oct	Nov	Dec	2005 Total
WEAVER 24-1 WARD-WILLISTON CO.			NENW 24-162-84	F#: 6304	SOW: PNA	C-O: 3694	C-W: 38175	C-G: 0	COMP: 10/19/1977				
CROOKS 4			SENE 23-162-84	F#: 5784	SOW: PNA	C-O: 52880	C-W: 908822	C-G: 0	COMP: 1/5/1976				
BOHM 2X			SWNW 24-162-84	F#: 6339	SOW: PNA	C-O: 23094	C-W: 125026	C-G: 0	COMP: 10/24/1977				
GATES 3 WARD-WILLISTON COMPANY			NWNE 14-162-84	F#: 10000	SOW: PNA	C-O: 7383	C-W: 132254	C-G: 672	COMP: 6/13/1983				
CROOKS 1			NWNE 23-162-84	F#: 5107	SOW: PNA	C-O: 141388	C-W: 1007116	C-G: 0	COMP: 11/6/1971				
UCLI 1			SWSE 14-162-84	F#: 5474	SOW: AL	C-O: 85870	C-W: 540594	C-G: 0	COMP: 11/5/1974				
R&LU: 671	62 31	75 31	75 31	27 30	93 30	40 30	106 31	66 20	37 20	72 30	18 10	0 0	671
Spacing: SWSE	95	95	95	95	120	100	100	100	100	100	100	0	1100
	0	0	0	0	0	0	0	0	0	0	0	0	0
CROOKS 3			NENE 23-162-84	F#: 5486	SOW: AL	C-O: 152749	C-W: 844856	C-G: 0	COMP: 11/4/1974				
R&LU: 2438	248 31	261 28	261 31	94 30	324 30	139 30	367 31	229 31	129 30	251 30	135 30	0 0	2438
Spacing: NENE	85	85	85	85	100	90	90	90	90	90	90	0	980
	0	0	0	0	0	0	0	0	0	0	0	0	0
UCLI 2			SESW 14-162-84	F#: 5494	SOW: PNA	C-O: 32101	C-W: 786848	C-G: 0	COMP: 11/21/1974				
BOHM 1			NWN 24-162-84	F#: 5569	SOW: PNA	C-O: 43184	C-W: 149430	C-G: 0	COMP: 11/10/1976				
R&LU: 0	0 0	0 0	0 0	0 0	0 0	0 0	0 0	0 0	0 0	0 0	0 0	0 0	0
Spacing: NWNW	0	0	0	0	0	0	0	0	0	0	0	0	0
	0	0	0	0	0	0	0	0	0	0	0	0	0
UCLI 3 SWD			NESW 14-162-84	F#: 5574	SOW: PNA	C-O: 160	C-W: 12495	C-G: 0	COMP: 1/11/1976				
LEO GATES 1			SENW 14-162-84	F#: 9744	SOW: AL	C-O: 30374	C-W: 135014	C-G: 1948	COMP: 10/30/1982				
R&LU: 671	62 31	75 28	75 31	27 30	93 30	40 30	106 31	66 20	37 20	72 30	18 10	0 0	671
Spacing: SENW	95	95	95	95	110	130	130	130	130	130	130	0	1270
	0	0	0	0	0	0	0	0	0	0	0	0	0
Pool Totals: Oil	372	411	411	148	510	219	579	361	203	395	171	0	3780
Wells: 12 Wtr	275	275	275	275	330	320	320	320	320	320	320	0	3350
Gas	0	0	0	0	0	0	0	0	0	0	0	0	0
LOST BRIDGE - BAKKEN													
CONOCO INC.													
LOST BRIDGE WISER COM. 1			SESW 10-148-96	F#: 13107	SOW: PNA	C-O: 1178	C-W: 0	C-G: 0	COMP: 5/15/1991				
RANCH OIL COMPANY													
LOST BRIDGE STATE 1-16			NENE 16-148-96	F#: 8448	SOW: F	C-O: 42322	C-W: 2615	C-G: 7098	COMP: 3/3/1982				
R&LU: 783	131 14	94 7	166 17	124 9	95 8	88 4	87 3	9 1	12 1	33 1	42 2	56 30	937
Spacing: E2	9	17	15	17	33	9	13	3	2	2	5	4	129
	0	0	0	0	0	0	0	0	0	0	0	0	0
Pool Totals: Oil	131	94	166	124	95	88	87	9	12	33	42	56	937
Wells: 2 Wtr	9	17	15	17	33	9	13	3	2	2	5	4	129
Gas	0	0	0	0	0	0	0	0	0	0	0	0	0
LOST BRIDGE - DEVONIAN													
CONOCO INC.													
SIGNALNESS 1			SWSE 10-148-96	F#: 2400	SOW: PNA	C-O: 365204	C-W: 327552	C-G: 0	COMP: 10/23/1959				
LOST BRIDGE - DUPEROW													
DEEP CREEK ADVENTURES, CO.													
SIGNALNESS FEDERAL 2-10			NWN 10-148-96	F#: 7614	SOW: AL	C-O: 241686	C-W: 227445	C-G: 43358	COMP: 3/25/1981				
R&LU: 0	0 0	0 0	0 0	0 0	0 0	0 0	0 0	0 0	0 0	122 2	43 1	102 9	267
Spacing: NW	0	0	0	0	0	0	0	0	0	0	0	2250	2250
	0	0	0	0	0	0	0	0	0	0	0	0	0
LOST BRIDGE - MADISON													
ADOBE RESOURCES CORP.													
SIGNALNESS A 1			SWSE 3-148-96	F#: 5639	SOW: PNA	C-O: 93487	C-W: 144889	C-G: 84915	COMP: 10/25/1975				

Operator-Lease	Jan	Feb	Mar	Apr	May	Jun	Jul	Aug	Sep	Oct	Nov	Dec	2005 Total												
THOMAS A. HAUGEN OPERATING CO.																									
SIGNALNESS 1			NENW 11-148-96	F#: 5512	SOW: PNA	C-O: 223304	C-W: 208765	C-G: 213139	COMP: 4/1/1975																
SIGNALNESS 24-2			SESW 2-148-96	F#: 6457	SOW: PNA	C-O: 36624	C-W: 47006	C-G: 35418	COMP: 9/5/1980																
LOST BRIDGE - RED RIVER CONOCO INC.																									
SIGNALNESS 1			SWSE 10-148-96	F#: 2400	SOW: PNA	C-O: 73256	C-W: 27556	C-G: 14172	COMP: 6/22/1979																
LOSTWOOD - MADISON BHP PETROLEUM COMPANY, INC.																									
MAXINE ULRICH 1			NENW 14-161-90	F#: 9448	SOW: PNA	C-O: 9256	C-W: 66252	C-G: 4585	COMP: 3/27/1982																
MAXINE 2			SWNW 14-161-90	F#: 9474	SOW: PNA	C-O: 5413	C-W: 61289	C-G: 3139	COMP: 10/23/1982																
TXO PRODUCTION CORP.																									
LOSTWOOD 1-11			SWSE 11-161-90	F#: 9151	SOW: PNA	C-O: 56168	C-W: 80707	C-G: 80179	COMP: 2/1/1982																
LUCKY MOUND - MADISON WHITING OIL AND GAS CORPORATION																									
WAHNER 33-15			NWSE 15-150-89	F#: 12959	SOW: SI	C-O: 113686	C-W: 105364	C-G: 83036	COMP: 8/16/1990																
R&LU: 0	0	0	0	0	0	0	0	0	0	0	0	0	0												
Spacing: WSE	0	0	0	0	0	0	0	0	0	0	0	0	0												
	0	0	0	0	0	0	0	0	0	0	0	0	0												
FRINK 24-15			SESW 15-150-89	F#: 12995	SOW: AL	C-O: 41398	C-W: 49612	C-G: 40400	COMP: 2/21/1991																
R&LU: 1071	72	25	189	25	210	30	233	29	88	29	57	28	85	24	83	13	154	30	71	29	48	23	0	0	1290
Spacing: ESW	473	611	295	673	987	1320	521	468	1182	882	575	0	0	7987											
	75	73	90	87	87	84	75	39	90	87	75	18	880												
TORGERSON 1-22H			NESW 22-150-89	F#: 13000	SOW: AL	C-O: 61351	C-W: 108922	C-G: 34127	COMP: 1/15/1991																
R&LU: 3483	163	29	125	25	258	29	224	29	121	24	0	0	393	20	581	30	435	12	735	30	306	16	3341		
Spacing: ICO	325	252	456	344	276	0	0	5067	6960	4235	4947	2638	25500												
	93	83	93	90	93	0	0	93	90	93	90	93	911												
ODERMANN 22-15			SESW 15-150-89	F#: 13002	SOW: F	C-O: 91330	C-W: 87036	C-G: 80432	COMP: 11/24/1990																
R&LU: 639	60	28	77	26	67	30	81	28	31	26	61	26	59	31	66	22	45	21	43	14	81	16	23	9	694
Spacing: ENW	589	630	451	531	795	1358	630	663	783	637	689	371	8127												
	254	236	270	251	236	27	31	39	27	22	33	19	1445												
HOVE 31-22			NWNE 22-150-89	F#: 13003	SOW: F	C-O: 112724	C-W: 50419	C-G: 89228	COMP: 10/31/1990																
R&LU: 2394	242	24	239	25	233	31	219	25	231	28	247	28	237	29	235	31	221	29	220	31	192	15	175	7	2691
Spacing: WNE	438	482	343	349	602	1101	446	527	607	546	411	463	6315												
	264	269	336	297	302	84	90	93	87	93	51	30	1996												
BELLE VEUM 33-22			NWSE 22-150-89	F#: 13074	SOW: TA	C-O: 25949	C-W: 26906	C-G: 58729	COMP: 4/21/1991																
R&LU: 0	0	0	0	0	0	0	0	0	0	0	0	0	0												
Spacing: WSE	0	0	0	0	0	0	0	0	0	0	0	0	0												
	0	0	0	0	0	0	0	0	0	0	0	0	0												
FRINK 22-22			SESW 22-150-89	F#: 13075	SOW: TA	C-O: 59991	C-W: 41332	C-G: 48731	COMP: 2/24/1991																
R&LU: 0	0	0	0	0	0	0	0	0	0	0	0	0	0												
Spacing: ENW	0	0	0	0	0	0	0	0	0	0	0	0	0												
	0	0	0	0	0	0	0	0	0	0	0	0	0												
TORGERSON 11-27			NWN 27-150-89	F#: 13082	SOW: TA	C-O: 106923	C-W: 156897	C-G: 62748	COMP: 1/22/1991																
R&LU: 0	0	0	0	0	0	0	0	0	0	0	0	0	0												
Spacing: WNW	0	0	0	0	0	0	0	0	0	0	0	0	0												
	0	0	0	0	0	0	0	0	0	0	0	0	0												
TORGERSON 22-27			SESW 27-150-89	F#: 13084	SOW: AL	C-O: 74463	C-W: 149175	C-G: 37031	COMP: 2/26/1991																
R&LU: 647	0	0	158	27	77	31	72	23	64	30	53	29	96	24	79	31	65	20	78	27	41	16	79	11	862
Spacing: ENW	0	2000	849	945	918	1766	1262	950	1523	1207	562	1314	13296												
	0	84	93	90	93	90	93	93	90	93	90	93	1002												
HENDRICKSON 42-28			SENE 28-150-89	F#: 13097	SOW: DRY	C-O: 80	C-W: 0	C-G: 0	COMP: 10/3/1991																

Operator-Lease	Jan	Feb	Mar	Apr	May	Jun	Jul	Aug	Sep	Oct	Nov	Dec	2005 Total
CHRISTEN 24-10			SESW 10-150-89	F#: 13099	SOW: AL	C-O: 315851	C-W: 141421	C-G: 139337	COMP: 7/30/1991				
R&LU: 10252	903 28	867 27	918 31	896 30	925 31	861 30	861 31	907 29	834 30	719 17	947 30	789 31	10427
Spacing: ESW	1408	1517	1211	1272	2027	4108	1368	1808	2295	1373	1831	1958	22176
	317	299	334	325	333	90	93	93	90	93	90	93	2250
TORGERSON 13-22			NWSW 22-150-89	F#: 13116	SOW: TA	C-O: 140567	C-W: 119062	C-G: 86979	COMP: 3/8/1991				
R&LU: 0	0 0	0 0	0 0	0 0	0 0	0 0	0 0	0 0	0 0	0 0	0 0	0 0	0
Spacing: WSW	0	0	0	0	0	0	0	0	0	0	0	0	0
	0	0	0	0	0	0	0	0	0	0	0	0	0
TORGERSON 42-21			SENE 21-150-89	F#: 13117	SOW: PNA	C-O: 46053	C-W: 57240	C-G: 34549	COMP: 3/25/1991				
FRINK 11-22			NWN 22-150-89	F#: 13122	SOW: TA	C-O: 24388	C-W: 38236	C-G: 32391	COMP: 3/22/1991				
R&LU: 0	0 0	0 0	0 0	0 0	0 0	0 0	0 0	0 0	0 0	0 0	0 0	0 0	0
Spacing: WNW	0	0	0	0	0	0	0	0	0	0	0	0	0
	0	0	0	0	0	0	0	0	0	0	0	0	0
SCHEER 13-27			NWSW 27-150-89	F#: 13129	SOW: PNA	C-O: 19171	C-W: 46004	C-G: 10687	COMP: 4/7/1991				
FRINK 13-15			NWSW 15-150-89	F#: 13132	SOW: TA	C-O: 8764	C-W: 22196	C-G: 7170	COMP: 4/6/1991				
R&LU: 0	0 0	0 0	0 0	0 0	0 0	0 0	0 0	0 0	0 0	0 0	0 0	0 0	0
Spacing: WSW	0	0	0	0	0	0	0	0	0	0	0	0	0
	0	0	0	0	0	0	0	0	0	0	0	0	0
BOLKAN 31-27H			NWNE 27-150-89	F#: 13140	SOW: AL	C-O: 83717	C-W: 52614	C-G: 47617	COMP: 4/22/1991				
R&LU: 4068	72 23	564 28	376 31	330 30	140 25	0 0	57 5	843 31	584 29	694 27	391 20	469 25	4520
Spacing: NE	112	234	38	161	159	0	71	2962	2418	1682	1427	2136	11400
	179	173	191	185	185	0	0	231	204	214	190	214	1966
SCHEER 24-27			SESW 27-150-89	F#: 13141	SOW: PNA	C-O: 13306	C-W: 19741	C-G: 9078	COMP: 4/20/1991				
BOLKAN 33-27			NWSE 27-150-89	F#: 13142	SOW: AL	C-O: 65728	C-W: 65577	C-G: 32598	COMP: 5/5/1991				
R&LU: 1079	29 31	167 28	111 31	98 30	48 29	130 26	81 24	61 13	104 30	112 27	103 30	76 25	1120
Spacing: WSE	379	584	95	403	460	906	848	274	525	330	457	420	5681
	69	51	57	55	63	240	248	17	36	34	50	34	954
ODERMANN 11-15			NWN 15-150-89	F#: 13143	SOW: TA	C-O: 17391	C-W: 26590	C-G: 13094	COMP: 5/9/1991				
R&LU: 0	0 0	0 0	0 0	0 0	0 0	0 0	0 0	0 0	0 0	0 0	0 0	0 0	0
Spacing: WNW	0	0	0	0	0	0	0	0	0	0	0	0	0
	0	0	0	0	0	0	0	0	0	0	0	0	0
HOVE 42-22			SENE 22-150-89	F#: 13176	SOW: F	C-O: 61295	C-W: 37980	C-G: 59919	COMP: 7/19/1991				
R&LU: 1935	192 26	168 24	186 31	253 27	193 25	160 24	236 28	165 23	162 25	150 18	112 10	52 3	2029
Spacing: ENE	274	311	241	263	400	490	296	332	417	299	226	127	3676
	286	256	341	329	262	72	84	68	75	64	30	7	1874
CHRISTEN 13-10			NWSW 10-150-89	F#: 13217	SOW: TA	C-O: 48112	C-W: 251590	C-G: 54596	COMP: 8/29/1991				
R&LU: 0	0 0	0 0	0 0	0 0	0 0	0 0	0 0	0 0	0 0	0 0	0 0	0 0	0
Spacing: WSW	0	0	0	0	0	0	0	0	0	0	0	0	0
	0	0	0	0	0	0	0	0	0	0	0	0	0
KLING 22-10			SENW 10-150-89	F#: 13226	SOW: AL	C-O: 77834	C-W: 42643	C-G: 58712	COMP: 9/21/1991				
R&LU: 1301	162 28	124 26	121 30	123 24	142 24	110 26	133 29	125 31	111 22	105 16	53 15	0 0	1309
Spacing: ENW	504	391	249	325	549	926	377	470	589	320	214	0	4914
	307	286	330	308	249	78	87	93	66	48	54	6	1912
ODERMANN 31-15			NWNE 15-150-89	F#: 13235	SOW: AL	C-O: 149540	C-W: 103247	C-G: 93259	COMP: 10/11/1991				
R&LU: 7177	645 29	588 27	635 31	331 25	797 28	621 30	639 31	622 30	554 30	630 31	364 16	679 16	7105
Spacing: WNE	819	759	615	361	1296	2065	741	911	1120	919	604	1338	11548
	313	288	341	279	308	90	93	90	90	93	47	48	2080
ODERMANN 42-15			SENE 15-150-89	F#: 14722	SOW: AL	C-O: 13302	C-W: 13952	C-G: 22662	COMP: 10/18/1997				
R&LU: 1307	125 29	153 26	139 31	175 29	68 29	138 30	119 31	89 15	107 25	135 22	139 13	90 17	1477
Spacing: ENE	55	57	42	52	81	142	57	41	85	91	54	64	821
	295	264	311	302	288	63	62	54	63	71	57	74	1904

Operator-Lease	Jan	Feb	Mar	Apr	May	Jun	Jul	Aug	Sep	Oct	Nov	Dec	2005 Total
Pool Totals: Oil	2665	3419	3331	3035	2848	2438	2603	3668	3522	3392	3206	2738	36865
Wells: 25 Wtr	5376	7828	4885	5679	8550	14182	6617	14473	18504	12521	11997	10829	121441
Gas	2452	2362	2787	2598	2499	918	956	1003	1008	1005	857	729	19174
LUCY - MADISON													
DAKOTA CRUDE, INC.													
WILSON 1-7			NENE 7-160-92		F#: 13210	SOW: AL	C-O: 31003	C-W: 119849	C-G: 7392	COMP: 1/20/1992			
R&LU: 1673	173 31	130 28	130 18	95 25	127 19	15 2	210 26	180 31	135 30	121 21	138 30	129 31	1583
Spacing: NE	1215	794	860	760	864	200	1319	885	735	199	792	805	9428
	0	0	0	0	0	0	0	0	0	0	0	0	0
WEINMANN 1-5			SESW 5-160-92		F#: 13329	SOW: AL	C-O: 28631	C-W: 32935	C-G: 1290	COMP: 5/6/1992			
R&LU: 1935	0 0	178 17	207 31	172 30	120 14	191 30	196 31	170 29	40 4	195 15	231 29	130 19	1830
Spacing: SW	0	404	294	278	211	321	315	307	332	443	370	192	3467
	0	0	10	10	10	10	10	0	10	10	10	10	90
Pool Totals: Oil	173	308	337	267	247	206	406	350	175	316	369	259	3413
Wells: 2 Wtr	1215	1198	1154	1038	1075	521	1634	1192	1067	642	1162	997	12895
Gas	0	0	10	10	10	10	10	0	10	10	10	10	90
MACKOBEE COULEE - MADISON													
CAMERLAND CARDINAL CORP. & REX BAKER													
INGMAN SCORE 12-22			NWSW 22-158-85		F#: 4349	SOW: PNA	C-O: 3398	C-W: 7042	C-G: 0	COMP: 11/9/1967			
KOCH EXPLORATION CO.													
BRYANS ET AL 1			NENW 16-158-85		F#: 4591	SOW: PNA	C-O: 114238	C-W: 567071	C-G: 0	COMP: 12/12/1968			
KOCH INDUSTRIES, INC.													
INGMAN SCORE 4-27			NWN 27-158-85		F#: 4407	SOW: PNA	C-O: 18348	C-W: 171133	C-G: 0	COMP: 5/17/1968			
HELSETH 6-10			SESW 10-158-85		F#: 4620	SOW: PNA	C-O: 3008	C-W: 71961	C-G: 0	COMP: 6/3/1969			
AXNESS 9-17			NESE 17-158-85		F#: 5813	SOW: PNA	C-O: 161346	C-W: 321998	C-G: 0	COMP: 2/18/1976			
PIONEER RESOURCES (N.D.) INC.													
BRYANS STATE 1			NESW 16-158-85		F#: 4621	SOW: PNA	C-O: 126777	C-W: 146434	C-G: 145	COMP: 3/2/1969			
R&LU: 0	0 0							0 0	0 0				0
Spacing: SW	0							0	0				0
	0							0	0				0
WESCO OPERATING, INC.													
SCORE 1			NWN 21-158-85		F#: 11788	SOW: AL	C-O: 50381	C-W: 252479	C-G: 3318	COMP: 12/19/1985			
R&LU: 1442	0 0	47 9	167 28	181 29	75 12	149 23	191 31	187 31	142 23	168 31	144 30	143 27	1594
Spacing: WNW	0	607	1481	1256	581	975	1435	1089	909	1162	1089	1234	11818
	0	0	0	0	0	0	0	0	0	0	0	0	0
SCORE 2			NWSE 16-158-85		F#: 12159	SOW: AL	C-O: 53864	C-W: 70255	C-G: 4501	COMP: 9/16/1987			
R&LU: 2219	187 31	191 28	194 31	182 30	193 31	183 30	187 31	187 31	180 30	184 29	182 30	181 29	2231
Spacing: WSE	350	240	413	300	376	245	370	372	330	292	240	413	3941
	0	0	0	0	0	0	0	0	0	0	0	0	0
ZARGON OIL (ND) INC.													
BRYANS ET AL 13-9			SWSW 9-158-85		F#: 5040	SOW: AL	C-O: 195429	C-W: 75571	C-G: 801	COMP: 8/9/1971			
R&LU: 3012	242 31	218 28	239 31	259 30	270 31	243 29	266 31	267 31	257 30	255 28	256 30	269 31	3041
Spacing: SW	310	247	310	248	258	247	257	258	246	222	249	215	3067
	13	12	13	14	14	13	14	14	14	14	14	14	163
BRYANS 1-17			NENE 17-158-85		F#: 5688	SOW: AL	C-O: 146676	C-W: 147548	C-G: 864	COMP: 11/17/1975			
R&LU: 2778	211 31	190 28	209 31	238 29	255 31	230 29	252 31	253 31	243 30	241 28	242 30	247 30	2811
Spacing: NE	257	205	257	291	311	296	310	310	297	267	300	251	3352
	11	10	11	13	14	12	13	13	13	13	13	13	149
BRYANS 9-8			NESE 8-158-85		F#: 5751	SOW: AL	C-O: 78257	C-W: 181840	C-G: 363	COMP: 12/8/1975			
R&LU: 1082	104 31	94 28	103 31	95 29	86 29	82 29	91 31	91 31	88 30	87 28	88 30	89 30	1098
Spacing: SE	983	784	983	924	1098	1103	1169	1171	1119	1009	1133	947	12423
	6	5	5	5	5	4	5	5	5	5	5	5	60

Operator-Lease	Jan	Feb	Mar	Apr	May	Jun	Jul	Aug	Sep	Oct	Nov	Dec	2005 Total
BRYANS 15-9			SWSE 9-158-85	F#: 5872	SOW: AL	C-O: 144786	C-W: 31990	C-G: 888	COMP: 6/22/1976				
R&LU: 2934	303 31	273 28	300 31	234 30	244 31	219 29	240 31	241 31	232 30	230 28	224 29	243 31	2983
Spacing: SE	53	42	53	24	25	23	25	25	24	21	23	21	359
	16	14	16	12	13	12	13	13	12	12	12	13	158
BRYANS 8-8			SENE 8-158-85	F#: 5902	SOW: AL	C-O: 106106	C-W: 175032	C-G: 697	COMP: 7/6/1976				
R&LU: 1788	158 31	142 28	156 31	147 30	157 31	139 29	155 31	155 31	149 30	148 28	149 30	157 31	1812
Spacing: NE	490	391	490	473	423	398	422	422	404	364	408	353	5038
	8	8	8	8	8	7	8	8	8	8	8	8	95
BRYANS 14-9			SESW 9-158-85	F#: 14431	SOW: AL	C-O: 17421	C-W: 14359	C-G: 575	COMP: 11/11/1996				
R&LU: 2340	211 31	190 28	209 31	195 30	203 31	182 29	200 31	201 31	193 30	192 28	193 30	203 31	2372
Spacing: SW*	53	42	53	39	40	38	40	40	39	35	39	34	492
	11	10	11	10	11	10	11	11	10	10	10	11	126
MACKOBEE COULEE - MADISON UNIT													
KOCH INDUSTRIES, INC.													
SCORE SWD 1			NWNE 21-158-85	F#: 4211	SOW: PNA	C-O: 3727	C-W: 0	C-G: 0	COMP: 1/27/1967				
ZARGON OIL (ND) INC.													
JOHN SCORE 8-21			SENE 21-158-85	F#: 4242	SOW: WI	C-O: 92784	C-W: 215259	C-G: 108	COMP: 4/3/1967				
JOHN SCORE 16-21			SESE 21-158-85	F#: 4305	SOW: PNA	C-O: 292438	C-W: 1027103	C-G: 291	COMP: 9/11/1967				
JOHN SCORE 10-21			NWSE 21-158-85	F#: 4406	SOW: AL	C-O: 90356	C-W: 133146	C-G: 434	COMP: 4/21/1968				
R&LU: 1110	81 31	67 18	117 31	109 29	96 31	103 30	104 31	95 30	96 29	89 24	49 30	2 2	1008
Spacing: U	465	371	465	445	462	443	465	466	445	401	448	384	5260
	4	4	6	6	5	5	6	5	5	5	3	0	54
JOHN SCORE 2-21			NWNE 21-158-85	F#: 4744	SOW: AL	C-O: 83148	C-W: 167277	C-G: 222	COMP: 10/1/1969				
R&LU: 1104	135 31	107 28	94 24	113 29	126 31	113 30	114 31	117 31	115 30	104 24	11 6	0 0	1149
Spacing: U	1085	911	576	712	739	709	744	679	637	556	124	0	7472
	7	6	5	6	7	6	6	6	6	6	1	0	62
Unit Totals: Oil	216	174	211	222	222	216	218	212	211	193	60	2	2157
Wells: 5 Wtr	1550	1282	1041	1157	1201	1152	1209	1145	1082	957	572	384	12732
Gas	11	10	11	12	12	11	12	11	11	11	4	0	116
Pool Totals: Oil	1632	1519	1788	1753	1705	1643	1800	1794	1695	1698	1538	1534	20099
Wells: 19 Wtr	4046	3840	5081	4712	4313	4477	5237	4832	4450	4329	4053	3852	53222
Gas	76	69	75	74	77	69	76	75	73	73	66	64	867
MAD MAX - MADISON													
ARROWHEAD EXPLORATION CO. & CALVERT													
KELLEY ET AL 43-21			NESE 21-161-81	F#: 3702	SOW: PNA	C-O: 2360	C-W: 28368	C-G: 0	COMP: 11/3/1964				
BALLANTYNE OIL													
MAD MAX 1			SENE 21-161-81	F#: 11400	SOW: PNA	C-O: 1510	C-W: 71331	C-G: 0	COMP: 5/2/1985				
MAGPIE - DUPEROW													
WESTPORT OIL & GAS COMPANY, L.P.													
FEDERAL 13-30			SWSW 30-144-100	F#: 7265	SOW: AL	C-O: 1021428	C-W: 3120313	C-G: 1009112	COMP: 3/19/1980				
R&LU: 34531	3224 31	2682 28	2869 31	2992 30	3207 31	2697 29	2464 28	2667 31	2655 30	2857 31	3147 30	3001 31	34462
Spacing: S2	13393	10836	12361	12706	13394	10907	10406	11223	11165	12017	12792	11733	142933
	1732	1356	1436	1607	1645	1310	1289	1172	1402	1382	1602	1452	17385
MANDAN - MADISON													
JN EXPLORATION & PRODUCTION LIMITED PARTNERSHIP													
EVERSON 43-20			NESE 20-155-86	F#: 10505	SOW: PNA	C-O: 25900	C-W: 50310	C-G: 1521	COMP: 2/6/1984				
HAUGEN DEEVER 21-1			SWSW 21-155-86	F#: 12966	SOW: PNA	C-O: 5337	C-W: 28059	C-G: 2034	COMP: 9/14/1990				
MANDAREE - BAKKEN													
SHELL OIL CO.													
PACKINEAU BIA 12-17			SWNW 17-149-93	F#: 8095	SOW: PNA	C-O: 803	C-W: 153	C-G: 28	COMP: 8/11/1981				
MANDAREE - MADISON													
GEOLINEAR CO.													
GEOLINEAR PACKINEAU 1-17			SWNW 17-149-93	F#: 12960	SOW: PNA	C-O: 18785	C-W: 10437	C-G: 23579	COMP: 12/1/1990				

Operator-Lease	Jan	Feb	Mar	Apr	May	Jun	Jul	Aug	Sep	Oct	Nov	Dec	2005 Total
GEOLINEAR SOWARD 2-17			SESW 17-149-93	F#: 13195	SOW: PNA	C-O: 56693	C-W: 35278	C-G: 58947	COMP: 8/7/1991				
GEOLINEAR CLARK 4-17			CNE 17-149-93	F#: 13212	SOW: PNA	C-O: 31813	C-W: 71054	C-G: 20538	COMP: 2/11/1992				
GEOLINEAR FOX 3-17			SESE 17-149-93	F#: 13244	SOW: PNA	C-O: 11107	C-W: 21041	C-G: 12622	COMP: 4/18/1992				
GEOLINEAR THORNTON 1-20			CNE 20-149-93	F#: 13342	SOW: PNA	C-O: 38602	C-W: 71581	C-G: 30514	COMP: 6/25/1992				
MANITOU - RED RIVER													
BONRAY ENERGY CORP.													
THOMPSON 4-1			NENE 4-155-94	F#: 8936	SOW: PNA	C-O: 13551	C-W: 58105	C-G: 15940	COMP: 8/22/1983				
MANNING - MADISON													
CONDOR PETROLEUM, INC.													
HENRY L. DVORAK 1			SESW 31-143-95	F#: 8275	SOW: PNA	C-O: 90779	C-W: 284114	C-G: 46961	COMP: 7/22/1981				
WESTPORT OIL & GAS COMPANY, L.P.													
DVORAK 1-31H			SWSW 31-143-95	F#: 15040	SOW: AL	C-O: 76198	C-W: 12318	C-G: 82398	COMP: 11/15/2000				
R&LU: 7837	704 31	649 28	575 31	639 30	735 31	530 30	718 31	632 31	628 30	636 31	621 30	650 31	7717
Spacing: SEC	89	46	107	93	61	109	138	80	87	77	55	6	948
	1178	1085	1169	1157	1210	1131	1242	1164	1135	1151	1128	1154	13904
KOVASH 1-6H			NENE 6-142-95	F#: 15083	SOW: AL	C-O: 127801	C-W: 8098	C-G: 75842	COMP: 2/26/2001				
R&LU: 9891	942 31	815 28	842 31	861 30	662 24	1010 29	834 31	806 31	779 30	790 31	754 30	751 31	9846
Spacing: SEC	56	71	64	65	43	61	78	54	69	60	71	67	759
	1174	1064	1176	1121	916	1144	1155	1124	1106	1127	1093	1094	13294
STROH 2-36H			NENE 36-143-96	F#: 15115	SOW: AL	C-O: 27096	C-W: 24802	C-G: 62958	COMP: 6/13/2001				
R&LU: 2815	258 31	239 28	239 31	220 30	223 31	170 30	209 29	253 31	232 30	218 31	214 29	218 31	2693
Spacing: SEC	279	237	262	241	287	190	261	299	257	254	205	252	3024
	1056	945	947	910	940	860	800	973	886	857	844	891	10909
KOVASH 2-5H			SWSW 5-142-95	F#: 15153	SOW: AL	C-O: 9689	C-W: 6453	C-G: 10351	COMP: 8/9/2001				
R&LU: 1248	124 31	100 28	126 28	121 30	94 30	92 30	106 31	96 31	103 30	93 31	87 30	110 31	1252
Spacing: SEC	67	171	79	94	87	95	114	69	92	72	107	122	1169
	155	140	140	150	150	150	155	155	150	155	150	155	1805
Pool Totals: Oil	2028	1803	1782	1841	1714	1802	1867	1787	1742	1737	1676	1729	21508
Wells: 5 Wtr	491	525	512	493	478	455	591	502	505	463	438	447	5900
Gas	3563	3234	3432	3338	3216	3285	3352	3416	3277	3290	3215	3294	39912
MARLEY - RED RIVER													
GULF OIL CORP.													
REHBERG 1-8-2D			SWNE 8-152-102	F#: 8285	SOW: PNA	C-O: 20821	C-W: 20900	C-G: 22637	COMP: 6/2/1981				
MARMARTH - RED RIVER													
CITI OIL, INC.													
WANG 1-22			SENE 22-133-106	F#: 7548	SOW: PNA	C-O: 37619	C-W: 181705	C-G: 13050	COMP: 7/12/1980				
MARMON - DAWSON BAY													
PETRO-HUNT, L.L.C.													
CUNNINGHAM 1			SWSW 23-157-100	F#: 7903	SOW: PNA	C-O: 3485	C-W: 2331	C-G: 3739	COMP: 12/1/1982				
MARMON - MADISON													
PETRO-HUNT, L.L.C.													
CUNNINGHAM 1			SWSW 23-157-100	F#: 7903	SOW: AL	C-O: 65079	C-W: 104766	C-G: 17772	COMP: 4/1/1995				
R&LU: 3811	373 29	320 28	360 30	341 30	340 31	284 30	354 31	336 31	320 30	278 26	345 27	335 27	3986
Spacing: SW	803	692	718	620	706	654	725	688	607	559	808	709	8289
	135	130	139	139	144	139	144	144	139	121	125	125	1624
MARMON - RED RIVER													
PETRO-HUNT, L.L.C.													
CUNNINGHAM 1			SWSW 23-157-100	F#: 7903	SOW: PNA	C-O: 95894	C-W: 54074	C-G: 63640	COMP: 3/6/1981				
MARQUIS - DUPEROW													
JN EXPLORATION & PRODUCTION LIMITED PARTNERSHIP													
US 12-30			NWSW 30-140-101	F#: 11501	SOW: PNA	C-O: 3373	C-W: 6017	C-G: 3296	COMP: 4/10/1986				

Operator-Lease Jan Feb Mar Apr May Jun Jul Aug Sep Oct Nov Dec 2005 Total

PRIDE ENERGY, AN OKLAHOMA GENERAL PARTNERSHIP

STATE 42-36 SENE 36-140-102 F#: 11464 SOW: PNA C-O: 136367 C-W: 80648 C-G: 168176 COMP: 2/22/1986
 R&LU: 0 0 0 0 0 0 0 0 0 0 0 0 0 0
 Spacing: NE 0 0 0 0 0 0 0 0 0 0 0 0
 0 0 0 0 0 0 0 0 0 0 0 0

WHITING OIL AND GAS CORPORATION

BN 6-31 SENW 31-140-101 F#: 11344 SOW: PNA C-O: 105240 C-W: 43613 C-G: 212457 COMP: 3/2/1985
 Pool Totals: Oil 0 0 0 0 0 0 0 0 0 0 0
 Wells: 3 Wtr 0 0 0 0 0 0 0 0 0 0 0
 Gas 0 0 0 0 0 0 0 0 0 0 0

MARQUIS - MADISON

BURLINGTON RESOURCES OIL & GAS COMPANY LP

MOI-MARQUIS 31-31 NWNE 31-140-101 F#: 12010 SOW: PNA C-O: 8377 C-W: 43963 C-G: 578 COMP: 2/20/1993

CONTINENTAL RESOURCES, INC.

MICHELLE #41-36H NENE 36-140-102 F#: 15397 SOW: AL C-O: 4776 C-W: 51246 C-G: 3836 COMP: 7/1/2003
 R&LU: 484 0 0 0 0 0 0 0 0 0 0 612 11 98 6 117 3 827
 Spacing: SEC 0 0 0 0 0 0 0 0 0 0 2188 1304 726 4218
 0 0 0 0 0 0 0 0 0 0 0 0 0 0

JN EXPLORATION & PRODUCTION LIMITED PARTNERSHIP

US 12-30 NSW 30-140-101 F#: 11501 SOW: PNA C-O: 15339 C-W: 59131 C-G: 10889 COMP: 7/9/1985

MERIDIAN OIL, INC.

MPI 23-31 NESW 31-140-101 F#: 11417 SOW: PNA C-O: 29651 C-W: 195271 C-G: 3786 COMP: 12/9/1985

WHITING OIL AND GAS CORPORATION

BN 6-31 SENW 31-140-101 F#: 11344 SOW: PNA C-O: 74156 C-W: 123185 C-G: 84325 COMP: 6/6/1995
 R&LU: 0 0 0 0 0 0 0 0 0 0 0 0
 Spacing: NW 0 0 0 0 0 0 0 0 0 0
 0 0 0 0 0 0 0 0
 Pool Totals: Oil 0 0 0 0 0 0 0 0 0 612 98 117 827
 Wells: 5 Wtr 0 0 0 0 0 0 0 0 0 2188 1304 726 4218
 Gas 0 0 0 0 0 0 0 0 0 0 0 0 0

MARY - MADISON

GULF OIL CORP.

NORTON 1-12-2A NWNE 12-146-98 F#: 9285 SOW: PNA C-O: 35 C-W: 67 C-G: 0 COMP: 6/6/1995

MARY - RED RIVER

W. H. HUNT TRUST ESTATE

BROCKMEIER 2 SWNE 1-146-98 F#: 9669 SOW: PNA C-O: 558 C-W: 3241 C-G: 27266 COMP: 10/8/1982

MARY - STONEWALL

W. H. HUNT TRUST ESTATE

BROCKMEIER 2 SWNE 1-146-98 F#: 9669 SOW: PNA C-O: 13 C-W: 39 C-G: 0 COMP: 10/24/1983

MAXBASS - SHALLOW GAS

MAXBASS NATURAL GAS CO.

LESLIE ROMINE 1 NESW 35-161-81 F#: 1413 SOW: PNA C-O: 0 C-W: 0 C-G: 598 COMP: 4/8/1957

MCGREGOR - BAKKEN

HEADINGTON OIL LIMITED PARTNERSHIP

EIDE 11X-29 NWN 29-158-95 F#: 15777 SOW: AL C-O: 4456 C-W: 25065 C-G: 15582 COMP: 7/27/2005
 R&LU: 3948 197 14 2044 31 772 30 543 29 495 30 405 18 4456
 Spacing: SEC 3571 8840 4334 3205 2983 2132 25065
 571 5314 2769 4009 1651 1268 15582

JENEX OPERATING COMPANY

M. C. GOHRICK 43-17 NESE 17-158-95 F#: 8964 SOW: AL C-O: 109924 C-W: 4674 C-G: 170014 COMP: 2/17/1982
 R&LU: 2941 271 31 253 28 275 31 266 30 288 31 264 31 268 31 261 31 253 30 268 31 268 30 287 31 3222
 Spacing: E2 0 0 0 0 0 0 0 0 0 0 0 0 0 0
 262 463 561 674 477 570 570 432 515 337 161 127 5149

Operator-Lease	Jan	Feb	Mar	Apr	May	Jun	Jul	Aug	Sep	Oct	Nov	Dec	2005 Total
Pool Totals: Oil	271	253	275	266	288	264	465	2305	1025	811	763	692	7678
Wells: 2 Wtr	0	0	0	0	0	0	3571	8840	4334	3205	2983	2132	25065
Gas	262	463	561	674	477	570	1141	5746	3284	4346	1812	1395	20731

**MCGREGOR - DEVONIAN
BTA OIL PRODUCERS**

NORTH DAKOTA C A 2			NENW 16-158-95	F#: 2009	SOW: AL	C-O: 1216068	C-W: 1243323	C-G: 174668	COMP: 12/21/1958				
R&LU: 11477	985 31	895 28	1043 31	942 30	990 31	960 30	986 31	959 31	945 30	940 31	900 30	1009 31	11554
Spacing: N2	3699	3201	3551	3645	3924	3809	3847	3661	3496	3774	3539	3632	43778
	594	493	723	637	712	678	631	614	579	609	572	648	7490
NORTH DAKOTA C A 3			NESW 16-158-95	F#: 3983	SOW: AL	C-O: 1240831	C-W: 187659	C-G: 394544	COMP: 1/18/1966				
R&LU: 20985	1846 31	1400 24	1955 31	1765 30	1856 31	1800 30	1849 31	1798 31	1772 30	1762 31	1438 26	1906 31	21147
Spacing: S2	1872	1380	1797	1845	1986	1928	1947	1853	1769	1911	1537	1850	21675
	1546	1067	1902	1662	1873	1777	1645	1599	1500	1584	1154	1706	19015
N.D.C. A DEEP UNIT 1			NWNE 21-158-95	F#: 5935	SOW: AL	C-O: 288952	C-W: 945446	C-G: 139222	COMP: 10/11/1976				
R&LU: 7737	667 31	607 28	708 31	639 30	672 31	652 30	669 31	650 31	589 27	638 31	611 30	689 31	7791
Spacing: N2	3670	3176	3524	3617	3894	3780	3817	3633	3156	3745	3512	3628	43152
	506	421	612	541	604	575	536	522	449	517	487	554	6324
Pool Totals: Oil	3498	2902	3706	3346	3518	3412	3504	3407	3306	3340	2949	3604	40492
Wells: 3 Wtr	9241	7757	8872	9107	9804	9517	9611	9147	8421	9430	8588	9110	108605
Gas	2646	1981	3237	2840	3189	3030	2812	2735	2528	2710	2213	2908	32829

**MCGREGOR - MADISON
AGATE PETROLEUM, INC.**

MORRIS GOHRICK 1-A			NWN 9-158-95	F#: 2812	SOW: PNA	C-O: 119859	C-W: 12044	C-G: 69717	COMP: 1/9/1961				
BTA OIL PRODUCERS													
20401 JV-P NDCA 5			NWN 16-158-95	F#: 15011	SOW: AL	C-O: 9034	C-W: 4410	C-G: 17364	COMP: 9/22/2002				
R&LU: 2684	245 31	224 24	217 31	212 30	202 30	263 30	249 31	235 31	222 30	220 31	211 30	227 31	2727
Spacing: NW	25	0	28	17	227	24	19	18	10	22	10	0	400
	574	347	446	470	405	507	496	497	557	561	415	614	5889
EAGLE OPERATING, INC.													
EILEEN GOHRICK 1			SENE 8-158-95	F#: 2693	SOW: PNA	C-O: 190689	C-W: 9375	C-G: 0	COMP: 7/26/1960				
EARL SCHWARTZ CO.													
H. HOSETH 1			NENE 17-158-95	F#: 2886	SOW: PNA	C-O: 14355	C-W: 73986	C-G: 0	COMP: 5/23/1961				
KAISER-FRANCIS OIL COMPANY													
NELSON BROTHERS 1			NESE 8-158-95	F#: 2780	SOW: PNA	C-O: 281578	C-W: 16949	C-G: 0	COMP: 3/14/1961				
MCRAE & HENRY, LTD.													
N. MCGINNITY 2			NWN 5-158-95	F#: 819	SOW: AL	C-O: 243655	C-W: 37688	C-G: 125671	COMP: 3/13/1955				
R&LU: 3051	270 31	248 28	290 31	256 30	255 31	255 30	18 4	246 27	327 30	295 31	277 30	262 31	2999
Spacing: NW	55	55	60	53	62	33	0	82	100	84	68	63	715
	295	272	316	279	278	278	20	267	355	321	302	286	3269

MUREX PETROLEUM CORPORATION

LALIM 41-34			NENE 34-158-95	F#: 15038	SOW: AL	C-O: 3320	C-W: 9282	C-G: 0	COMP: 9/23/2001				
R&LU: 848	64 25	75 22	78 28	35 30	92 31	95 25	34 31	75 31	146 30	0 31	135 30	62 31	891
Spacing: ENE	153	152	162	154	179	119	119	119	167	317	155	172	1968
	0	0	0	0	0	0	0	0	0	0	0	0	0

NANCE PETROLEUM CORPORATION

PEDERSON-CATER UNIT 1			NESW 21-158-95	F#: 2182	SOW: AL	C-O: 278169	C-W: 30592	C-G: 181150	COMP: 10/21/1959				
R&LU: 4074	334 26	341 28	323 27	351 30	316 31	329 30	323 31	309 31	342 30	342 31	256 24	389 31	3955
Spacing: SW	60	55	47	62	91	57	87	60	73	54	42	79	767
	375	388	368	400	361	374	369	352	390	390	292	443	4502
NELSON BROTHERS 1			NESW 9-158-95	F#: 2274	SOW: AL	C-O: 308228	C-W: 17237	C-G: 178256	COMP: 8/3/1959				
R&LU: 3772	303 28	300 28	273 23	302 30	308 31	310 30	311 31	309 31	316 30	309 30	315 30	285 30	3641
Spacing: SW	7	7	33	23	33	18	39	35	51	11	40	32	329
	450	450	410	467	462	467	466	464	365	355	363	286	5005

Operator-Lease	Jan	Feb	Mar	Apr	May	Jun	Jul	Aug	Sep	Oct	Nov	Dec	2005 Total												
THEODORE BLIKRE	1		NWSE	9-158-95	F#: 2771	SOW: AL	C-O: 229624	C-W: 9443	C-G: 163828	COMP: 11/21/1960															
R&LU: 3487	326	31	295	28	329	31	179	16	353	31	324	30	315	31	305	31	300	30	302	31	266	30	208	19	3502
Spacing: SE	9	7	11	10	69	19	54	15	45	20	25	5	289												
	522	477	532	289	570	525	510	495	487	489	430	337	5663												
SELMER TORGERSON	1		NWNE	9-158-95	F#: 2789	SOW: AL	C-O: 179487	C-W: 116547	C-G: 120506	COMP: 12/15/1960															
R&LU: 3227	305	28	256	28	283	31	237	30	307	31	252	30	232	23	290	31	266	28	278	31	286	30	272	30	3264
Spacing: NE	337	257	331	314	306	297	340	299	330	299	326	285	3721												
	471	404	447	374	485	399	367	458	421	439	452	429	5146												
M. C. GOHRICK	2		NWSW	4-158-95	F#: 2904	SOW: PNA	C-O: 228782	C-W: 480764	C-G: 130906	COMP: 6/5/1961															
R&LU: 0	0	0	0	0	0	0	0	0	0	0	0	0	0												
Spacing: SW	0	0	0	0	0	0	0	0	0	0	0	0	0												
	0	0	0	0	0	0	0	0	0	0	0	0	0												
PETRO-HUNT CORP.																									
AL PEDERSON	1		E2NE	20-158-95	F#: 7849	SOW: PNA	C-O: 32753	C-W: 15284	C-G: 123463	COMP: 12/2/1980															
PINTAIL PETROLEUM INC.																									
GERALD A. OLSON	4-1		NWN	4-158-95	F#: 5750	SOW: AL	C-O: 65262	C-W: 261727	C-G: 3145	COMP: 4/22/1976															
R&LU: 1948	147	15	85	11	267	31	279	30	257	31	227	30	137	20	0	0	0	0	41	20	197	30	271	31	1908
Spacing: NW	650	956	940	924	767	754	330	0	0	1120	1120	960	8521												
	0	0	0	0	0	0	0	0	0	0	0	0	0												
SHAKESPEARE OIL COMPANY, INC.																									
C. W. CATER	1		NWN	28-158-95	F#: 3899	SOW: AL	C-O: 280015	C-W: 35243	C-G: 105784	COMP: 1/3/1966															
R&LU: 2260	245	28	120	5	378	31	304	30	231	31	93	18	254	31	229	31	179	30	98	24	0	0	8	1	2139
Spacing: NW	8	4	14	13	8	0	0	12	6	11	0	10	86												
	336	60	372	360	372	216	372	372	360	288	0	12	3120												
HAAKENSON	1		C SW	28-158-95	F#: 4342	SOW: PNA	C-O: 41938	C-W: 26946	C-G: 39168	COMP: 12/19/1967															
WILLIAM HERBERT HUNT																									
M. C. GOHRICK	1		SESE	5-158-95	F#: 550	SOW: PNA	C-O: 158331	C-W: 43599	C-G: 80663	COMP: 5/9/1954															
Pool Totals: Oil	2239	1944	2438	2155	2321	2148	1873	1998	2098	1885	1943	1984	25026												
Wells: 17 Wtr	1304	1493	1626	1570	1742	1321	988	640	782	1938	1786	1606	16796												
Gas	3023	2398	2891	2639	2933	2766	2600	2905	2935	2843	2254	2407	32594												
MCGREGOR - WINNIPEGOSIS																									
BTA OIL PRODUCERS																									
NDCA	4		NWN	21-158-95	F#: 14923	SOW: AL	C-O: 156216	C-W: 40142	C-G: 79193	COMP: 1/18/2000															
R&LU: 23339	1977	31	1830	24	2007	31	1925	30	2108	31	1866	30	1925	31	2084	31	1901	30	1594	23	2222	30	1899	31	23338
Spacing: NW	879	782	767	804	641	859	985	695	767	677	943	948	9747												
	1314	744	1053	1148	1121	1080	1184	1158	1006	890	1111	1006	12815												
20401 JV-P NDCA	5		NWN	16-158-95	F#: 15011	SOW: PNA	C-O: 11472	C-W: 9587	C-G: 7579	COMP: 11/4/2000															
NDCA	6H		SESE	16-158-95	F#: 15016	SOW: AL	C-O: 203355	C-W: 31833	C-G: 111823	COMP: 11/27/2000															
R&LU: 11060	2067	31	1830	26	1959	27	1867	30	1449	29	1517	26	52	7	0	0	0	0	0	0	0	0	0	0	10741
Spacing: S2	2317	1283	1804	1428	1133	1009	1018	0	0	0	0	0	9992												
	1351	1435	1652	1332	775	911	126	0	0	120	120	0	7822												
HOSETH	41-17H		NENE	17-158-95	F#: 15054	SOW: AL	C-O: 496294	C-W: 19892	C-G: 233600	COMP: 2/1/2001															
R&LU: 66404	5535	31	4933	28	3260	23	4149	30	3453	25	6594	30	6934	31	6858	31	6483	30	6355	31	5988	30	6006	31	66548
Spacing: E2	193	152	215	3486	3950	1125	884	610	564	586	431	545	12741												
	2351	2276	1628	2024	1708	2859	3147	3177	2936	2963	3004	2995	31068												
Pool Totals: Oil	9579	8593	7226	7941	7010	9977	8911	8942	8384	7949	8210	7905	100627												
Wells: 4 Wtr	3389	2217	2786	5718	5724	2993	2887	1305	1331	1263	1374	1493	32480												
Gas	5016	4455	4333	4504	3604	4850	4457	4335	3942	3973	4235	4001	51705												

Operator-Lease	Jan	Feb	Mar	Apr	May	Jun	Jul	Aug	Sep	Oct	Nov	Dec	2005 Total
MCKINNEY - MADISON													
B & B OIL FIELD SERVICES, INC.													
DAVIDSON 1			SESW 7-161-86	F#: 10381	SOW: AL	C-O: 79184	C-W: 95742	C-G: 19090	COMP: 11/1/1983				
R&LU: 991	105 20	135 28	55 10	105 20	70 15	90 30	30 5	30 5	0 0	151 31	140 30	70 15	981
Spacing: ESW*	500	550	310	650	300	850	200	230	0	920	900	450	5860
	0	0	0	0	0	0	0	0	0	0	0	0	0
CAROLYN 1			SESE 7-161-86	F#: 10545	SOW: SI	C-O: 143361	C-W: 148049	C-G: 43400	COMP: 1/7/1984				
R&LU: 154	0 0	0 0	0 0	0 0	0 0	20 4	30 10	30 10	50 20	0 0	0 0	0 0	130
Spacing: SSE*	0	0	0	0	0	400	1100	1100	2100	0	0	0	4700
	0	0	0	0	0	0	0	0	0	0	0	0	0
ALEXANDER 1			NWSE 7-161-86	F#: 10620	SOW: AL	C-O: 52998	C-W: 353437	C-G: 22627	COMP: 2/11/1984				
R&LU: 2039	0 0	140 28	75 15	150 30	100 31	95 30	95 30	100 31	95 30	21 31	60 30	80 31	1011
Spacing: NSE*	0	1300	900	1500	1900	2100	2200	2300	2200	540	1750	1800	18490
	0	0	0	0	0	0	0	0	0	0	0	0	0
DAVIDSON 2			NWSW 7-161-86	F#: 10640	SOW: AL	C-O: 26509	C-W: 88531	C-G: 11970	COMP: 3/13/1984				
R&LU: 393	0 0	0 0	0 0	0 0	70 25	60 20	50 15	45 10	45 10	0 0	0 0	50 15	320
Spacing: WSW*	0	0	0	0	900	1000	850	500	500	0	0	300	4050
	0	0	0	0	0	0	0	0	0	0	0	0	0
LAUMB 1			NWNE 18-161-86	F#: 10641	SOW: AL	C-O: 58188	C-W: 288079	C-G: 31678	COMP: 2/21/1984				
R&LU: 715	0 0	0 0	0 0	15 5	20 30	60 30	60 31	50 31	50 30	54 31	51 30	10 3	370
Spacing: NNE*	0	0	0	300	3000	3200	3300	3300	3400	3530	3510	450	23990
	0	0	0	0	0	0	0	0	0	0	0	0	0
LAVONNE 16-12			SESE 12-161-87	F#: 10786	SOW: AL	C-O: 69233	C-W: 132528	C-G: 20664	COMP: 5/3/1984				
R&LU: 1774	50 11	200 28	220 31	0 0	205 20	60 10	160 31	180 31	185 30	90 15	150 30	171 31	1671
Spacing: SSE*	230	590	600	0	500	800	600	620	650	400	910	1000	6900
	0	0	0	0	0	0	0	0	0	0	0	0	0
TENNECO 1-17			NWN 17-161-86	F#: 10790	SOW: AL	C-O: 218725	C-W: 687320	C-G: 25564	COMP: 6/5/1984				
R&LU: 1955	155 31	140 28	75 15	60 10	100 20	60 21	60 20	110 31	100 30	104 31	55 30	60 31	1079
Spacing: WNW*	1600	1500	800	600	1300	1500	1300	2200	1800	1700	1710	1700	17710
	0	0	0	0	0	0	0	0	0	0	0	0	0
TENNECO 2-17			SENW 17-161-86	F#: 10814	SOW: AL	C-O: 26592	C-W: 234284	C-G: 2124	COMP: 7/26/1984				
R&LU: 0	80 31	55 28	35 14	62 20	20 20	25 21	30 20	65 31	15 3	34 17	25 5	30 6	476
Spacing: SENW	450	400	240	300	800	1000	900	1800	100	1170	600	650	8410
	0	0	0	0	0	0	0	0	0	0	0	0	0
EUGENE 2			SWSW 8-161-86	F#: 10955	SOW: AL	C-O: 122691	C-W: 118909	C-G: 35616	COMP: 7/25/1984				
R&LU: 1216	180 30	150 28	100 20	150 30	160 31	90 30	90 30	95 31	100 30	20 5	120 30	75 15	1330
Spacing: SWSW	600	550	500	700	800	900	1000	1000	950	150	910	400	8460
	0	0	0	0	0	0	0	0	0	0	0	0	0
LAUMB 3			NENE 18-161-86	F#: 10956	SOW: AL	C-O: 50527	C-W: 253355	C-G: 20633	COMP: 7/16/1984				
R&LU: 0	0 0	0 0	0 0	10 2	10 30	80 30	10 3	9 3	40 20	42 24	45 30	50 28	296
Spacing: NNE*	0	0	0	100	2150	2450	300	300	2000	2300	3000	2800	15400
	0	0	0	0	0	0	0	0	0	0	0	0	0
ALEXANDER 2			SWSE 7-161-86	F#: 10972	SOW: AL	C-O: 112389	C-W: 211536	C-G: 39303	COMP: 8/5/1984				
R&LU: 1335	70 22	50 10	180 31	210 30	205 31	180 30	80 15	0 0	130 0	0 0	75 15	150 30	1330
Spacing: SSE*	450	570	690	650	660	850	650	0	0	0	300	500	5320
	0	0	0	0	0	0	0	0	0	0	0	0	0
TENNECO 3-17			SWNW 17-161-86	F#: 10980	SOW: AL	C-O: 43962	C-W: 594391	C-G: 3600	COMP: 8/13/1984				
R&LU: 0	80 30	50 28	26 12	30 12	30 13	14 14	15 15	70 31	20 3	30 8	15 30	20 31	400
Spacing: WNW*	500	450	210	200	400	600	550	1200	100	200	1440	1500	7350
	0	0	0	0	0	0	0	0	0	0	0	0	0
MAU MCKINNEY	1-741-6		NESW 17-161-86	F#: 11061	SOW: AL	C-O: 35138	C-W: 149352	C-G: 0	COMP: 9/26/1984				
R&LU: 985	95 31	40 8	0 0	150 20	0 0	0 0	90 30	120 31	25 5	156 31	90 30	95 31	861
Spacing: NESW	600	160	0	950	0	0	1400	1700	350	1860	1850	1870	10740
	0	0	0	0	0	0	0	0	0	0	0	0	0

Operator-Lease	Jan	Feb	Mar	Apr	May	Jun	Jul	Aug	Sep	Oct	Nov	Dec	2005 Total
ALEXANDER 3			NESE 7-161-86	F#: 11196	SOW: AL	C-O: 38670	C-W: 133073	C-G: 16121	COMP: 11/26/1984				
R&LU: 0	70 20	100 28	30 10	40 10	30 6	60 30	20 5	161 31	150 30	157 31	110 30	120 31	1048
Spacing: NSE*	400	580	350	300	400	850	150	1450	1500	1400	1410	1400	10190
	0	0	0	0	0	0	0	0	0	0	0	0	0
BAY ROCK OPERATING CO.													
ANNA MAE 1			SENE 18-161-86	F#: 10698	SOW: PNA	C-O: 58008	C-W: 495090	C-G: 28139	COMP: 3/16/1984				
EARL SCHWARTZ													
LAUMB 2			NWN 18-161-86	F#: 10751	SOW: PNA	C-O: 5442	C-W: 62628	C-G: 1811	COMP: 4/17/1984				
KENNEDY & MITCHELL, INC.													
MAU-MCKINNEY 1-741-1			NWSW 17-161-86	F#: 10678	SOW: PNA	C-O: 4876	C-W: 19371	C-G: 0	COMP: 4/18/1984				
Pool Totals: Oil	885	1060	796	982	1020	894	820	1065	1005	859	936	981	11303
Wells: 17 Wtr	5330	6650	4600	6250	13110	16500	14500	17700	15650	14170	18290	14820	147570
Gas	0	0	0	0	0	0	0	0	0	0	0	0	0
MEDICINE POLE HILLS - RED RIVER													
CONTINENTAL RESOURCES, INC.													
HOLECEK 1-17			NENE 17-129-104	F#: 4577	SOW: AL	C-O: 542571	C-W: 333638	C-G: 111761	COMP: 2/7/1969				
R&LU: 7098	611 28	502 18	711 31	634 30	636 31	605 30	609 31	593 30	498 30	667 31	568 30	464 21	7098
Spacing: NE	966	932	1159	1024	1016	1019	1057	1028	1058	1017	1003	939	12218
	146	94	162	157	162	157	162	157	157	162	157	110	1783
HOLECEK 1-8			SESE 8-129-104	F#: 4662	SOW: AL	C-O: 445676	C-W: 972712	C-G: 24212	COMP: 5/24/1969				
R&LU: 4747	514 31	474 28	517 31	401 30	0 0	0 0	0 0	738 22	590 30	558 31	521 30	520 31	4833
Spacing: SE	2382	2187	2506	2111	0	0	0	2740	3437	3286	3232	3141	25022
	0	0	0	0	0	0	0	0	0	0	0	0	0
WEIGUM 33-1			NWSE 1-130-104	F#: 13555	SOW: AL	C-O: 57654	C-W: 45931	C-G: 94341	COMP: 1/9/1995				
R&LU: 3505	346 31	8 1	137 7	415 30	386 31	355 30	348 31	356 31	555 30	137 31	334 30	340 31	3717
Spacing: S2	331	5	337	490	434	393	479	389	410	380	391	388	4427
	125	3	49	150	139	128	125	128	200	50	120	122	1339
ALBIE 1-8			SWNE 8-129-104	F#: 15098	SOW: AL	C-O: 23110	C-W: 391782	C-G: 8081	COMP: 5/24/2001				
R&LU: 3941	445 31	290 28	302 31	399 30	325 29	84 11	295 31	410 31	333 30	322 30	344 25	395 31	3944
Spacing: N2	7306	5856	7191	7263	7404	2670	7921	6805	6686	7491	5813	6533	78939
	93	80	137	157	99	24	113	103	84	38	24	37	989
MEDICINE POLE HILLS - RED RIVER UNIT													
CONTINENTAL RESOURCES, INC.													
MPHU 23-15			NESW 15-130-104	F#: 4538	SOW: AL	C-O: 517253	C-W: 262908	C-G: 300933	COMP: 3/20/1969				
R&LU: 6233	358 31	658 28	299 31	545 29	562 25	674 30	544 31	532 31	573 30	355 17	356 20	722 31	6178
Spacing: U	160	189	289	550	810	791	715	689	780	593	848	1506	7920
	1814	2973	525	589	275	688	551	614	585	410	282	520	9826
MPHU 41-16			NENE 16-130-104	F#: 4821	SOW: TA	C-O: 279274	C-W: 404094	C-G: 72084	COMP: 2/15/1970				
MPHU 22-24			S2NW 24-130-104	F#: 4832	SOW: PNA	C-O: 1315143	C-W: 115189	C-G: 3652889	COMP: 3/18/1970				
MPHU 31-24			NWNE 24-130-104	F#: 4932	SOW: F	C-O: 1398956	C-W: 1301470	C-G: 2327221	COMP: 9/9/1970				
R&LU: 12772	907 31	855 28	894 31	846 30	209 30	303 30	300 31	455 31	300 27	0 0	4918 27	2647 31	12634
Spacing: U	2557	2245	2833	2202	1743	1222	1369	2210	1692	0	733	320	19126
	4253	3551	13661	13189	6872	6620	8473	8556	7651	0	6843	11101	90770
MPHU 11-13			NWN 13-130-104	F#: 4954	SOW: F	C-O: 744189	C-W: 1177621	C-G: 1566001	COMP: 10/25/1970				
R&LU: 9453	717 31	951 28	796 31	775 30	745 31	674 30	762 31	608 31	739 30	717 31	1018 30	856 31	9358
Spacing: U	1678	1748	1638	1258	1455	1474	1696	1521	1660	1760	1729	1218	18835
	3300	3890	12596	12130	12075	11577	15300	11491	13022	12027	17259	12193	136860
MPHU 41-14			C NE 14-130-104	F#: 5045	SOW: F	C-O: 722184	C-W: 1190038	C-G: 1670026	COMP: 7/1/1971				
R&LU: 12886	1003 31	1098 28	1218 31	1150 30	1105 31	1001 30	1305 31	1038 31	978 30	950 31	948 30	1097 31	12891
Spacing: U	1259	1062	1272	989	1074	1007	1308	1176	1120	1187	1113	1763	14330
	3402	3304	17797	17182	13795	13270	17182	13365	13730	12682	12280	12785	150774
MPHU 33-13			C SE 13-130-104	F#: 5061	SOW: AI	C-O: 149037	C-W: 303832	C-G: 60009	COMP: 8/17/1971				

Operator-Lease	Jan	Feb	Mar	Apr	May	Jun	Jul	Aug	Sep	Oct	Nov	Dec	2005 Total
MPHU 44-23			E2SE	23-130-104	F#: 5089	SOW: SI	C-O: 397969	C-W: 429826	C-G: 3475723	COMP: 11/23/1971			
R&LU: 6483	932 31	659 28	671 31	633 31	673 31	629 30	761 31	658 31	621 30	194 10	0 0	0 0	6431
Spacing: U	1039	788	867	674	797	827	940	1034	900	308	0	0	8174
	3810	2377	2413	30311	31156	30318	31580	28291	33330	9930	0	0	203516
MPHU 14-2			SWSW	2-130-104	F#: 5278	SOW: AL	C-O: 428828	C-W: 509357	C-G: 592769	COMP: 4/21/1975			
R&LU: 5819	358 31	366 28	372 31	352 30	602 31	581 30	395 18	633 31	596 30	579 31	579 30	388 18	5801
Spacing: U	799	685	771	599	329	342	225	385	380	403	378	354	5650
	748	679	689	666	626	605	456	624	675	623	604	362	7357
MPHU 42-23			SENE	23-130-104	F#: 5458	SOW: AI	C-O: 109994	C-W: 40802	C-G: 5178	COMP: 10/5/1974			
MPHU 43-16			NESE	16-130-104	F#: 5749	SOW: AL	C-O: 345679	C-W: 198748	C-G: 271545	COMP: 5/8/1976			
R&LU: 3673	454 31	342 28	372 31	400 30	336 31	349 30	407 31	380 31	430 30	178 14	0 0	0 0	3648
Spacing: U	340	206	135	255	104	485	470	507	560	287	0	0	3349
	3564	2367	918	948	887	840	482	921	919	464	0	0	12310
MPHU 12-11			SWNW	11-130-104	F#: 5829	SOW: AL	C-O: 422147	C-W: 687927	C-G: 632841	COMP: 4/1/1976			
R&LU: 6724	549 31	542 27	571 31	540 30	553 31	536 30	606 30	582 31	549 30	533 31	532 30	615 31	6708
Spacing: U	599	496	578	449	520	539	593	608	600	636	596	961	7175
	6804	5954	6267	6050	6256	6045	7593	6245	6747	6232	6034	6237	76464
MPHU 44-11			SESE	11-130-104	F#: 5892	SOW: F	C-O: 65767	C-W: 108011	C-G: 734397	COMP: 9/16/1976			
R&LU: 7875	644 31	659 28	671 31	633 30	648 31	629 30	735 31	684 31	644 30	625 31	625 30	722 31	7919
Spacing: U	1139	977	1099	854	987	1025	1165	1156	1140	1208	1133	1827	13710
	3062	2779	2820	2723	2815	2720	3531	2810	3036	2804	2716	2807	34623
MPHU 43-10			NESE	10-130-104	F#: 6465	SOW: AI	C-O: 73245	C-W: 164139	C-G: 33710	COMP: 7/8/1978			
MPHU 33-24			NWSE	24-130-104	F#: 11663	SOW: AI	C-O: 2705	C-W: 17910	C-G: 0	COMP: 9/27/1985			
MPHU 24-13			SESW	13-130-104	F#: 11723	SOW: AL	C-O: 248389	C-W: 283215	C-G: 2166103	COMP: 10/20/1985			
R&LU: 828	96 31	72 28	50 31	70 30	97 31	70 30	54 31	76 31	72 30	69 31	70 30	27 31	823
Spacing: U	40	34	19	0	17	18	307	243	240	254	238	32	1442
	1361	1235	1911	1391	1627	1783	1765	2248	2429	2243	2172	1840	22005
MPHU 44-14			SESE	14-130-104	F#: 11797	SOW: AL	C-O: 331140	C-W: 307008	C-G: 2172787	COMP: 11/17/1985			
R&LU: 6222	430 31	537 28	547 31	470 30	624 31	442 30	571 31	532 31	501 30	486 31	486 30	588 31	6214
Spacing: U	999	1011	1137	524	814	971	1308	1135	1320	1399	1311	2083	14012
	1667	1853	1880	16759	18268	16474	21694	17674	1957	18228	17651	19396	153501
MPHU 31-10			NWNE	10-130-104	F#: 11891	SOW: AL	C-O: 171381	C-W: 402110	C-G: 665465	COMP: 1/20/1986			
R&LU: 8059	716 31	732 28	746 31	705 30	624 31	606 30	707 31	658 31	621 30	601 31	602 30	695 31	8013
Spacing: U	1798	1542	1735	1348	1022	1060	1206	1196	1180	1251	1172	1891	16401
	6532	5928	6016	5808	5349	5169	6708	5340	5769	5328	5159	5332	68438
MPHU 21-24			NENW	24-130-104	F#: 13221	SOW: AL	C-O: 263031	C-W: 239644	C-G: 2844443	COMP: 11/23/1991			
R&LU: 8852	597 31	415 28	845 31	751 30	697 31	907 30	870 31	785 31	740 30	717 31	718 30	749 31	8791
Spacing: U	699	617	906	659	745	881	920	852	860	912	854	801	9706
	2245	1389	27918	26136	25964	29743	36012	28416	30429	28105	27216	29905	293478
MPHU 42-14			SENE	14-130-104	F#: 13222	SOW: AL	C-O: 316822	C-W: 273798	C-G: 3056574	COMP: 11/23/1991			
R&LU: 10493	980 31	1001 28	994 31	892 30	914 31	862 30	1005 31	912 31	811 30	787 31	764 30	535 31	10457
Spacing: U	1279	1062	1214	914	1091	1132	1308	1237	1240	1314	1192	1506	14489
	2211	1914	26445	25410	26777	24937	31462	25043	28135	25986	25616	25758	269694
MPHU 21-15			NENW	15-130-104	F#: 13602	SOW: AL	C-O: 289116	C-W: 99627	C-G: 212687	COMP: 12/26/1993			
R&LU: 15860	1242 31	1308 25	1367 31	1268 30	1321 31	1258 30	1495 31	1342 31	1265 30	1276 30	1320 30	1337 31	15799
Spacing: U	200	77	19	30	450	449	388	730	560	595	457	801	4756
	2994	2784	2256	2087	2127	1965	2707	2092	2328	2020	1931	1996	27287
MPHU 41-16A			NENE	16-130-104	F#: 13603	SOW: TA	C-O: 3423	C-W: 68351	C-G: 1511	COMP: 11/22/1993			
R&LU: 0	0 0	0 0	0 0	0 0	0 0	0 0	0 0	0 0	0 0	0 0	0 0	0 0	0
Spacing: U	0	0	0	0	0	0	0	0	0	0	0	0	0
	0	0	0	0	0	0	0	0	0	0	0	0	0
ROYCE 1-26			SWSW	26-130-104	F#: 14035	SOW: AI	C-O: 22204	C-W: 121957	C-G: 12691	COMP: 6/8/1998			

Operator-Lease	Jan	Feb	Mar	Apr	May	Jun	Jul	Aug	Sep	Oct	Nov	Dec	2005 Total
NEBO 1-21			NENE 21-130-104	F#: 14610	SOW: AL	C-O: 63345	C-W: 171506	C-G: 52670	COMP: 4/17/1998				
R&LU: 6273	521 31	385 24	517 30	531 30	587 31	443 30	551 30	554 13	378 19	643 28	592 30	575 31	6277
Spacing: U	2122	1355	1813	1792	1193	456	1858	2444	1246	1727	2329	2207	20542
	1122	865	1069	991	966	857	708	1063	748	1091	1087	905	11472
MPHU 24-15H			SESW 15-130-104	F#: 14919	SOW: AI	C-O: 15484	C-W: 167139	C-G: 60577	COMP: 3/25/2000				
MPHU 14-16H			SWSW 16-130-104	F#: 14971	SOW: AL	C-O: 150525	C-W: 135699	C-G: 158022	COMP: 9/7/2000				
R&LU: 19140	1647 31	1624 27	2189 30	2066 30	2018 31	1374 30	1373 29	1393 31	1032 22	925 21	1482 30	1712 31	18835
Spacing: U	1678	1636	1250	1902	2147	1672	1721	1095	1276	1336	1689	2852	20254
	4104	3590	4632	5009	5526	4813	3866	4453	3552	3354	4148	4162	51209
KOCH INDUSTRIES, INC.													
CLARENCE HESTEKIN 1			NENE 15-130-104	F#: 4143	SOW: PNA	C-O: 47641	C-W: 37070	C-G: 0	COMP: 5/29/1967				
Unit Totals: Oil	12151	12204	13119	12627	12315	11338	12441	11822	10850	9635	15010	13265	146777
Wells: 27 Wtr	18385	15730	17575	14999	15298	14351	17497	18218	16754	15170	15772	20122	199871
Gas	52993	47432	129813	167379	161361	158424	190070	159246	155042	131527	130998	135299	1619584
Pool Totals: Oil	14067	13478	14786	14476	13662	12382	13693	13919	12826	11319	16777	14984	166369
Wells: 31 Wtr	29370	24710	28768	25887	24152	18433	26954	29180	28345	27344	26211	31123	320477
Gas	53357	47609	130161	167843	161761	158733	190470	159634	155483	131777	131299	135568	1623695
MEDICINE POLE HILLS - RED RIVER B													
MEDICINE POLE HILLS - RED RIVER B S UNIT													
CONTINENTAL RESOURCES, INC.													
HOLECEK 1-17			NENE 17-129-104	F#: 4577	SOW: AL	C-O: 121557	C-W: 22176	C-G: 3385	COMP: 10/1/2002				
R&LU: 4168	358 28	295 18	418 31	371 30	374 31	355 30	358 31	348 30	293 30	391 31	334 30	273 21	4168
Spacing: US	568	548	681	602	597	599	620	603	621	598	589	552	7178
	86	55	95	92	95	92	95	92	92	95	92	64	1045
HOLECEK 1-8			SESE 8-129-104	F#: 4662	SOW: AL	C-O: 154136	C-W: 25092	C-G: 0	COMP: 10/1/2002				
R&LU: 1419	153 31	143 28	154 31	119 30	0 0	0 0	0 0	221 22	177 30	166 31	156 30	156 31	1445
Spacing: US	711	653	748	631	0	0	0	819	1026	981	966	938	7473
	0	0	0	0	0	0	0	0	0	0	0	0	0
JORGENSON 21-44X			S2SE 21-129-104	F#: 5382	SOW: PNA	C-O: 91587	C-W: 472603	C-G: 0	COMP: 2/8/1974				
STATE OF NORTH DAKOTA 1			SWNW 16-129-104	F#: 7839	SOW: AL	C-O: 124765	C-W: 619662	C-G: 0	COMP: 10/6/1980				
R&LU: 3060	257 31	230 28	264 30	281 30	300 31	290 30	171 23	87 13	372 30	376 31	340 30	328 31	3296
Spacing: US	1919	1649	1726	1695	1650	1732	1309	1283	2135	1947	2001	3622	22668
	0	0	0	0	0	0	0	0	0	0	0	0	0
NJOS 1-11			SWSW 11-129-104	F#: 13830	SOW: AL	C-O: 71034	C-W: 427194	C-G: 21647	COMP: 11/16/1995				
R&LU: 3771	312 31	287 28	315 31	301 30	326 31	328 30	45 13	411 31	364 30	380 31	366 30	398 31	3833
Spacing: US	2755	2387	2714	2650	2796	2776	1295	3671	3363	3234	3104	3313	34058
	112	103	113	108	117	118	16	148	131	137	132	143	1378
DARYL 1-1F			NENE 1-129-105	F#: 13888	SOW: AL	C-O: 24746	C-W: 166640	C-G: 8069	COMP: 2/11/2002				
R&LU: 4078	347 31	306 28	338 31	342 30	367 31	348 30	356 31	402 20	389 30	491 31	133 30	279 31	4098
Spacing: US	2779	1595	1624	1635	1565	1788	1894	2083	1673	1931	1604	1032	21203
	130	53	49	60	64	102	36	42	58	61	50	71	776
EDDIE 1-7			NENE 7-129-104	F#: 13910	SOW: AL	C-O: 65203	C-W: 118048	C-G: 27370	COMP: 5/11/2001				
R&LU: 14722	1196 31	1061 28	1251 31	1196 30	1137 28	1395 24	1180 31	1231 31	1209 30	1056 30	1359 30	1460 31	14731
Spacing: US	1182	1435	1830	1374	1561	2275	1426	2133	2117	2676	1931	1954	21894
	193	187	270	184	180	217	195	258	586	474	928	146	3818
HOLECEK 1-20			SWSW 20-129-104	F#: 13923	SOW: AL	C-O: 45685	C-W: 250859	C-G: 15344	COMP: 2/15/1996				
R&LU: 3539	318 31	284 28	308 31	292 30	296 31	300 30	312 31	290 31	287 30	302 31	294 30	310 31	3593
Spacing: US	1360	1156	1293	1212	1348	1296	1385	1492	1691	1693	1561	1524	17011
	74	102	111	105	107	108	112	104	103	109	106	112	1253
LOUIE 1-2			NENE 2-129-104	F#: 14194	SOW: AI	C-O: 28538	C-W: 105402	C-G: 25153	COMP: 1/10/2002				
ALONA 1-6			NENE 6-129-104	F#: 14246	SOW: AI	C-O: 44489	C-W: 91014	C-G: 16108	COMP: 5/5/2000				

Operator-Lease	Jan	Feb	Mar	Apr	May	Jun	Jul	Aug	Sep	Oct	Nov	Dec	2005 Total
LESLIE 1-3			NENE 3-129-104	F#: 14654	SOW: AL	C-O: 110628	C-W: 328802	C-G: 82943	COMP: 2/15/2000				
R&LU: 11461	715 31	687 28	730 31	873 30	682 31	735 30	1073 26	850 31	1028 30	1347 31	1212 30	1545 30	11477
Spacing: US	3570	3238	3362	3592	3534	3526	3549	2979	3225	4736	3981	4160	43452
	1150	796	866	764	599	613	116	335	272	337	464	714	7026
DROMEDARY 1-8			NENE 8-129-104	F#: 14665	SOW: AI	C-O: 97450	C-W: 68348	C-G: 50087	COMP: 12/4/2000				
JOHNNIE 1-9			NENE 9-129-104	F#: 14666	SOW: AL	C-O: 44179	C-W: 442554	C-G: 49500	COMP: 7/7/2000				
R&LU: 4771	458 31	369 28	462 31	436 30	517 31	487 30	510 31	469 31	287 22	367 31	236 30	178 30	4776
Spacing: US	7120	5768	7063	6926	6696	6375	5545	5721	3871	4999	3179	1596	64859
	1307	968	1265	1077	921	817	447	542	305	158	87	71	7965
PAYCO 1-16S			SWSW 16-129-104	F#: 14669	SOW: AI	C-O: 35229	C-W: 187082	C-G: 0	COMP: 6/29/2001				
Unit Totals: Oil	4114	3662	4240	4211	3999	4238	4005	4309	4406	4876	4430	4927	51417
Wells: 14 Wtr	21964	18429	21041	20317	19747	20367	17023	20784	19722	22795	18916	18691	239796
Gas	3052	2264	2769	2390	2083	2067	1017	1521	1547	1371	1859	1321	23261
Pool Totals: Oil	4114	3662	4240	4211	3999	4238	4005	4309	4406	4876	4430	4927	51417
Wells: 14 Wtr	21964	18429	21041	20317	19747	20367	17023	20784	19722	22795	18916	18691	239796
Gas	3052	2264	2769	2390	2083	2067	1017	1521	1547	1371	1859	1321	23261

MEDICINE POLE HILLS - WEST RED RIVER

MEDICINE POLE HILLS - WEST RED RIVER UNIT

CONTINENTAL RESOURCES, INC.

WALLMAN-RAUSCH 1-8			NESW 8-130-104	F#: 5456	SOW: AL	C-O: 538929	C-W: 529838	C-G: 117094	COMP: 12/29/1974				
R&LU: 14249	1411 31	989 28	1311 31	1063 30	1161 31	1353 29	1047 11	1160 31	1097 30	1241 31	1186 30	1234 31	14253
Spacing: U	3437	2134	2806	1616	1005	594	1986	2611	2634	2409	2246	1709	25187
	473	357	376	258	277	261	506	413	286	356	320	1233	5116
SUSAG-WALLMAN 1-17			NWSE 17-130-104	F#: 5530	SOW: AL	C-O: 238122	C-W: 1254947	C-G: 33433	COMP: 3/10/1975				
R&LU: 9538	511 26	627 28	799 31	805 30	888 31	161 30	1132 23	1056 31	900 30	649 21	776 22	1234 31	9538
Spacing: U	4187	3994	4367	4609	3069	490	5222	5188	5377	3549	4700	5766	50518
	708	740	836	937	913	841	439	396	337	243	291	463	7144
RAUSCH-SUSAG 1-17			NENW 17-130-104	F#: 5804	SOW: AI	C-O: 171791	C-W: 155383	C-G: 49489	COMP: 3/14/1976				
WALLMAN 1-9			NWN 9-130-104	F#: 7656	SOW: AL	C-O: 148642	C-W: 219845	C-G: 61195	COMP: 7/9/1980				
R&LU: 8114	1238 29	947 28	1441 31	921 19	252 5	1360 30	397 31	316 31	281 30	325 31	303 30	316 31	8097
Spacing: U	2995	2270	2866	1906	315	760	320	368	366	344	297	214	13021
	270	252	317	201	48	60	79	38	36	36	32	112	1481
VOIGHT 1			SESE 5-130-104	F#: 8232	SOW: AL	C-O: 166476	C-W: 326598	C-G: 63369	COMP: 7/27/1981				
R&LU: 4646	388 31	322 28	324 31	341 30	375 31	276 26	0 0	527 7	408 29	443 31	799 30	460 31	4663
Spacing: U	857	614	387	538	358	118	0	870	672	482	562	676	6134
	73	71	56	66	65	26	0	9	35	36	128	224	789
WALLMAN 1			NESW 32-130-104	F#: 9805	SOW: AL	C-O: 91939	C-W: 119850	C-G: 7392	COMP: 11/24/1982				
R&LU: 1694	207 31	183 28	199 31	187 30	188 31	169 27	181 31	166 31	35 16	0 1	0 0	0 0	1515
Spacing: U	355	312	326	324	333	292	300	286	140	20	0	0	2688
	0	0	0	0	0	0	0	0	0	0	0	0	0
YOUNG 16-31H			SESE 31-130-104	F#: 13841	SOW: AI	C-O: 59338	C-W: 156854	C-G: 22650	COMP: 11/15/1995				
HORSE CREEK RANCH 1-25			SWSW 25-130-105	F#: 13861	SOW: AL	C-O: 86236	C-W: 238297	C-G: 21760	COMP: 5/23/1997				
R&LU: 8508	829 31	731 28	808 31	821 30	820 31	815 30	823 31	749 31	809 30	1015 28	106 8	389 11	8715
Spacing: U	3654	3294	2502	2562	2522	2474	2564	2083	2868	2687	830	1126	29166
	125	117	155	136	167	128	93	127	145	136	42	50	1421
CLAYTON 1-7			NENE 7-130-104	F#: 13867	SOW: AL	C-O: 55512	C-W: 445856	C-G: 21922	COMP: 4/23/1996				
R&LU: 7104	500 31	1870 28	409 31	437 30	333 31	296 29	537 31	396 31	469 29	416 21	717 30	717 31	7097
Spacing: U	4720	3089	3292	3884	2588	1095	4197	4385	4483	4939	4691	4627	45990
	61	46	96	70	74	88	157	38	35	24	32	336	1057
SCHAEFER 1-24F			SWSW 24-130-105	F#: 13915	SOW: AI	C-O: 54856	C-W: 290095	C-G: 23251	COMP: 5/19/1996				
ALBERT 1-30			NENE 30-130-104	F#: 13917	SOW: AI	C-O: 68718	C-W: 124927	C-G: 39435	COMP: 12/25/1998				
ROCKY 1-18F			NENE 18-130-104	F#: 13918	SOW: AI	C-O: 68796	C-W: 259122	C-G: 35406	COMP: 4/13/1996				

Operator-Lease	Jan	Feb	Mar	Apr	May	Jun	Jul	Aug	Sep	Oct	Nov	Dec	2005 Total
MONTE 1-19F			NENE	19-130-104	F#: 13919	SOW: AL	C-O: 154651	C-W: 329018	C-G: 104043	COMP: 3/19/1996			
R&LU: 15214	1085 31	803 28	1083 31	631 15	2106 29	1257 30	1556 31	1371 27	1330 19	1086 18	1210 16	1699 27	15217
Spacing: U	4036	2870	4204	1851	3276	830	3716	4586	3275	2690	2627	3602	37563
	626	583	606	381	1120	932	1022	633	614	501	558	784	8360
SKULL CREEK 1-13			NENE	13-130-105	F#: 13920	SOW: AL	C-O: 111565	C-W: 389443	C-G: 31293	COMP: 2/17/1996			
R&LU: 10677	1182 31	680 28	753 28	573 30	823 31	714 26	1018 31	976 31	984 30	1093 31	854 30	1034 31	10684
Spacing: U	4327	2978	2340	666	1553	752	3107	3548	5304	4749	2147	2314	33785
	121	65	76	10	118	105	39	113	107	71	96	224	1145
HALGREN 1-35			SWSW	35-130-104	F#: 14029	SOW: AL	C-O: 125123	C-W: 252765	C-G: 59243	COMP: 1/9/1998			
R&LU: 8027	623 31	599 28	638 31	539 30	709 31	720 30	858 31	733 31	575 30	766 31	710 30	564 30	8034
Spacing: U	1415	1340	962	1533	1754	1715	2028	1591	1814	2006	1872	1624	19654
	206	318	58	157	428	375	160	284	167	59	58	36	2306
ROYCE 1-26			SWSW	26-130-104	F#: 14035	SOW: AI	C-O: 22211	C-W: 121978	C-G: 12689	COMP: 6/8/1998			
BOYCE 1-20			NENE	20-130-104	F#: 14053	SOW: AI	C-O: 146200	C-W: 247700	C-G: 114838	COMP: 10/12/1996			
FRONTIER 1-27			SWSW	27-130-104	F#: 14054	SOW: AL	C-O: 36371	C-W: 363010	C-G: 30231	COMP: 12/3/1998			
R&LU: 3711	360 25	416 28	433 31	243 23	157 31	129 27	349 31	264 31	316 29	429 31	266 30	357 30	3719
Spacing: U	908	3378	3217	2169	3288	2743	2440	2776	3606	3190	3595	4189	35499
	200	197	52	52	117	93	23	26	20	20	29	36	865
SUSAG 1-28F			SWSW	28-130-104	F#: 14055	SOW: AI	C-O: 48147	C-W: 164175	C-G: 56962	COMP: 8/21/1998			
N LAZY S 1-33			SWSW	33-130-104	F#: 14056	SOW: AL	C-O: 189725	C-W: 472290	C-G: 215944	COMP: 10/4/1997			
R&LU: 18030	1352 31	1203 28	1376 31	1029 23	1399 25	1646 28	1582 26	1788 26	1325 22	1869 31	1743 30	1734 31	18046
Spacing: U	6635	5479	6232	3938	5849	7249	7129	8294	5525	6545	5912	5629	74416
	1729	1626	5148	3858	3858	6158	5917	6688	4955	7089	6521	6485	60032
MARSHA 1-34			SWSW	34-130-104	F#: 14057	SOW: AI	C-O: 76679	C-W: 234670	C-G: 54091	COMP: 10/22/1998			
BEULAH 1-5			NENE	5-129-104	F#: 14245	SOW: AL	C-O: 191549	C-W: 226042	C-G: 91286	COMP: 10/2/1998			
R&LU: 27637	1858 30	1738 28	2004 31	2224 29	2480 31	2210 27	2387 31	2580 30	2419 30	2603 31	2542 30	2616 30	27661
Spacing: U	1976	1816	2357	2411	2901	2630	3612	3352	3360	3355	3387	3249	34406
	546	450	531	487	962	864	1122	935	795	792	1044	1071	9599
WALLMAN 1-31			SWSW	31-130-104	F#: 14257	SOW: AL	C-O: 101856	C-W: 356190	C-G: 41948	COMP: 8/8/1996			
R&LU: 19205	1607 31	1431 28	1544 31	1528 30	1730 31	1535 29	1716 31	1671 31	1694 30	1746 31	1537 30	1486 30	19225
Spacing: U	4399	3599	3907	3907	4281	4152	4721	5552	4805	5032	5140	4502	53997
	689	614	655	764	787	658	584	722	649	792	1044	963	8921
ANNE 1-29			SWSW	29-130-104	F#: 14532	SOW: AL	C-O: 278672	C-W: 349147	C-G: 233066	COMP: 4/19/1997			
R&LU: 38043	3170 31	2240 28	2993 31	3138 30	3506 28	3302 30	3197 31	3324 13	3317 30	3032 25	3581 30	3293 29	38093
Spacing: U	4934	3594	4003	4372	2802	1181	4133	4218	4243	3726	4195	3983	45384
	3576	3725	4452	4927	4772	4834	5111	6300	6035	5177	6106	4833	59848
NEBO 1-21			NENE	21-130-104	F#: 14610	SOW: AL	C-O: 63345	C-W: 171537	C-G: 52670	COMP: 4/17/1998			
R&LU: 6273	521 31	385 24	517 30	531 30	587 31	443 30	551 30	554 31	378 19	643 28	592 30	575 31	6277
Spacing: U	2122	1355	1813	1792	1193	456	1890	2444	1246	1727	2329	2207	20574
	1122	865	1069	991	966	857	708	1063	748	1091	1087	905	11472
JORGENSEN 1-4			NENE	4-129-104	F#: 14655	SOW: AI	C-O: 53466	C-W: 266163	C-G: 55229	COMP: 1/4/2000			
HEADINGTON OIL COMPANY													
WALLMAN 2-8			SESE	8-130-104	F#: 11440	SOW: PNA	C-O: 2807	C-W: 25551	C-G: 3933	COMP: 8/17/1985			
Unit Totals: Oil	16842	15164	16632	15011	17514	16386	17331	17631	16337	17356	16922	17708	200834
Wells: 27 Wtr	50957	42116	45581	38078	37087	27531	47365	52152	49718	47450	44530	45417	527982
Gas	10525	10026	14483	13295	14672	16280	15960	17785	14964	16423	17388	17755	179556
Pool Totals: Oil	16842	15164	16632	15011	17514	16386	17331	17631	16337	17356	16922	17708	200834
Wells: 27 Wtr	50957	42116	45581	38078	37087	27531	47365	52152	49718	47450	44530	45417	527982
Gas	10525	10026	14483	13295	14672	16280	15960	17785	14964	16423	17388	17755	179556

Operator-Lease Jan Feb Mar Apr May Jun Jul Aug Sep Oct Nov Dec 2005 Total

MEDORA - HEATH
MEDORA - HEATH UNIT

AMERADA HESS CORPORATION

MEDORA HEATH-MADISON UNIT	07		SESE	11-139-102	F#: 3573	SOW: PNA	C-O: 1481454	C-W: 574756	C-G: 73638	COMP: 8/17/1964			
MEDORA HEATH-MADISON UNIT	10D		SESE	14-139-102	F#: 3644	SOW: PNA	C-O: 371878	C-W: 302772	C-G: 105113	COMP: 9/5/1964			
MEDORA HEATH-MADISON UNIT	05		SWNW	12-139-102	F#: 3709	SOW: TA	C-O: 925999	C-W: 2023368	C-G: 32150	COMP: 12/9/1964			
MEDORA HEATH-MADISON UNIT	11		SESE	13-139-102	F#: 3750	SOW: AL	C-O: 336355	C-W: 152197	C-G: 35136	COMP: 1/14/1965			
R&LU: 0	0 0	0 0	0 0	0 0	0 0	0 0	0 0	0 0	0 0	0 0	0 0	0	
Spacing: U	0	0	0	0	0	0	0	0	0	0	0	0	
	0	0	0	0	0	0	0	0	0	0	0	0	
MEDORA HEATH-MADISON UNIT	23		NENW	23-139-102	F#: 3829	SOW: PNA	C-O: 11092	C-W: 13783	C-G: 0	COMP: 5/10/1965			
MEDORA HEATH-MADISON UNIT	17 HR		NWSE	23-139-102	F#: 3867	SOW: TAO	C-O: 1440113	C-W: 1906366	C-G: 4237	COMP: 6/22/1965			
MEDORA HEATH-MADISON UNIT	16		NESE	22-139-102	F#: 3921	SOW: TA	C-O: 228961	C-W: 153291	C-G: 0	COMP: 11/5/1965			
MEDORA HEATH-MADISON UNIT	06		NWSE	12-139-102	F#: 3938	SOW: AL	C-O: 69219	C-W: 455393	C-G: 7811	COMP: 11/2/1965			
R&LU: 1190	103 31	99 28	114 31	106 30	110 31	96 30	95 31	85 31	88 30	94 31	88 30	111 31	1189
Spacing: U	754	687	755	721	764	744	796	776	705	703	671	882	8958
	10	9	13	11	12	9	10	8	9	11	13	14	129
MEDORA HEATH-MADISON UNIT	14HR		SESE	15-139-102	F#: 3939	SOW: PNA	C-O: 1474999	C-W: 4478881	C-G: 49367	COMP: 12/31/1965			
MEDORA HEATH-MADISON UNIT	18HR		SWNW	24-139-102	F#: 3966	SOW: TA	C-O: 407704	C-W: 159490	C-G: 595	COMP: 1/13/1966			
MEDORA HEATH-MADISON UNIT	15		NENW	22-139-102	F#: 4012	SOW: TA	C-O: 169068	C-W: 56444	C-G: 0	COMP: 2/4/1966			
MEDORA HEATH-MADISON UNIT	20		NWN	25-139-102	F#: 4027	SOW: PNA	C-O: 60373	C-W: 41712	C-G: 0	COMP: 4/14/1966			
MEDORA HEATH-MADISON UNIT	26D		NENE	23-139-102	F#: 6352	SOW: PNA	C-O: 1757	C-W: 17283	C-G: 382	COMP: 1/29/1987			
MEDORA HEATH-MADISON UNIT	04X HR		SWNE	11-139-102	F#: 11335	SOW: PNA	C-O: 199306	C-W: 361213	C-G: 24250	COMP: 6/21/1985			
MEDORA HEATH-MADISON UNIT	27		SESW	11-139-102	F#: 13609	SOW: AL	C-O: 523899	C-W: 1778741	C-G: 50871	COMP: 2/3/1994			
R&LU: 14673	1195 31	996 28	1145 31	1139 30	1199 31	1164 30	1287 31	1187 31	989 28	1082 31	1069 30	2228 31	14680
Spacing: U	11843	10839	11920	11704	12004	12379	14457	13082	12070	14246	13391	11150	149085
	113	103	122	122	120	104	118	100	90	106	124	241	1463
MEDORA HEATH-MADISON UNIT	29		SWNE	12-139-102	F#: 13795	SOW: AL	C-O: 161455	C-W: 48961	C-G: 12774	COMP: 8/2/1995			
R&LU: 7161	645 31	620 28	693 31	617 30	638 31	598 30	574 31	528 31	542 30	613 31	567 30	522 31	7157
Spacing: U	353	290	322	315	335	317	306	333	348	346	346	372	3983
	157	142	157	152	157	152	157	157	152	157	152	157	1849
MEDORA HEATH-MADISON UNIT	30		SENE	14-139-102	F#: 14633	SOW: AL	C-O: 240532	C-W: 36942	C-G: 10628	COMP: 11/8/1997			
R&LU: 1855	0 0				0 0		229 25	318 31	279 30	279 31	283 30	473 31	1861
Spacing: U	0				0		1055	1591	1415	1444	1431	2711	9647
	0				0		23	33	28	30	32	54	200
MHMU 31-H			NWNE	14-139-102	F#: 14865	SOW: PNA	C-O: 2207	C-W: 18191	C-G: 244	COMP: 12/3/2000			
Unit Totals: Oil	1943	1715	1952	1862	1947	1858	2185	2118	1898	2068	2007	3334	24887
Wells: 18 Wtr	12950	11816	12997	12740	13103	13440	16614	15782	14538	16739	15839	15115	171673
Gas	280	254	292	285	289	265	308	298	279	304	321	466	3641
Pool Totals: Oil	1943	1715	1952	1862	1947	1858	2185	2118	1898	2068	2007	3334	24887
Wells: 18 Wtr	12950	11816	12997	12740	13103	13440	16614	15782	14538	16739	15839	15115	171673
Gas	280	254	292	285	289	265	308	298	279	304	321	466	3641

MEDORA - MADISON
AMERADA HESS CORPORATION

FEDERAL 19-21 HR			NENW	19-139-101	F#: 13571	SOW: AL	C-O: 205508	C-W: 114460	C-G: 28723	COMP: 12/30/1993			
R&LU: 23723	2134 31	1912 28	2050 31	2005 30	2038 31	1946 30	2027 31	2009 31	1915 30	1888 31	1950 30	1934 31	23808
Spacing: ICO	1815	1702	1889	1846	1902	1842	1866	1896	1945	2050	1861	1960	22574
	396	430	476	459	482	458	529	543	553	589	491	393	5799

Operator-Lease	Jan	Feb	Mar	Apr	May	Jun	Jul	Aug	Sep	Oct	Nov	Dec	2005 Total
FEDERAL 19-43H			NESE	19-139-101	F#: 13711	SOW: AL	C-O: 533017	C-W: 406477	C-G: 76110	COMP: 1/9/1995			
R&LU: 37286	3360 31	3028 28	3322 31	3161 30	3266 31	3097 30	3260 31	3240 31	3082 30	3160 31	1910 20	3361 31	37247
Spacing: S2	3898	3604	3901	3661	3773	3694	3815	3709	3705	3716	2246	3742	43464
	615	541	567	497	542	499	603	704	636	619	409	691	6923
CONTINENTAL RESOURCES, INC.													
PLATINUM STATE #43-26H			NESE	26-139-102	F#: 15390	SOW: AL	C-O: 18094	C-W: 186509	C-G: 59146	COMP: 4/14/2003			
R&LU: 0	0 0	0 0	0 0	0 0	0 0	0 0	0 0	0 0	0 0	44 7	13 6	0 4	57
Spacing: ICO	0	0	0	0	0	0	0	0	0	2950	2337	1783	7070
	0	0	0	0	0	0	0	0	0	866	742	495	2103
MEDORA - MADISON UNIT													
AMERADA HESS CORPORATION													
MEDORA HEATH-MADISON UNIT 07			SESE	11-139-102	F#: 3573	SOW: AL	C-O: 415223	C-W: 4111693	C-G: 124630	COMP: 6/29/1964			
R&LU: 14791	1295 31	1211 28	1381 31	1296 30	1227 31	1112 30	1195 31	1219 31	1201 30	1238 31	1162 30	1249 31	14786
Spacing: U	28998	27325	30374	28994	28865	28572	29642	29306	28608	28908	30046	31599	351237
	272	254	290	263	237	218	245	250	247	268	274	241	3059
MEDORA HEATH-MADISON UNIT 10D			SESW	14-139-102	F#: 3644	SOW: PNA	C-O: 502333	C-W: 1024584	C-G: 124325	COMP: 9/13/1964			
MEDORA HEATH-MADISON UNIT 04			SESW	11-139-102	F#: 3657	SOW: PNA	C-O: 405276	C-W: 1028892	C-G: 0	COMP: 10/18/1964			
MEDORA HEATH-MADISON UNIT 05			SESW	12-139-102	F#: 3709	SOW: AL	C-O: 483505	C-W: 868892	C-G: 9590	COMP: 11/28/1964			
R&LU: 7045	604 31	555 28	641 31	643 30	623 31	557 30	598 31	552 31	576 30	583 31	577 30	533 31	7042
Spacing: U	4405	3935	4084	4134	4139	4013	4218	4190	4140	4153	4084	1697	47192
	74	64	76	71	66	52	59	53	54	56	60	59	744
MEDORA HEATH-MADISON UNIT 11			SESW	13-139-102	F#: 3750	SOW: PNA	C-O: 167425	C-W: 473211	C-G: 3036	COMP: 1/15/1965			
MEDORA HEATH-MADISON UNIT 01			SESE	2-139-102	F#: 3761	SOW: PNA	C-O: 27792	C-W: 683316	C-G: 0	COMP: 1/18/1965			
MEDORA HEATH-MADISON UNIT 08			SESE	10-139-102	F#: 3790	SOW: PNA	C-O: 550733	C-W: 482290	C-G: 9412	COMP: 2/21/1965			
MEDORA HEATH-MADISON UNIT 13			NESE	14-139-102	F#: 3797	SOW: AL	C-O: 1214606	C-W: 1680151	C-G: 158013	COMP: 2/8/1965			
R&LU: 15864	1419 31	1312 28	1472 31	1396 30	1421 31	1330 30	1193 28	1260 31	1255 30	1256 31	1245 30	1298 31	15857
Spacing: U	4890	4470	4902	4703	4753	4695	4232	4763	4633	4665	4524	4909	56139
	156	145	184	178	169	147	145	144	150	158	174	172	1922
MEDORA HEATH-MADISON UNIT 23			NENW	23-139-102	F#: 3829	SOW: PNA	C-O: 34767	C-W: 161292	C-G: 0	COMP: 4/28/1965			
MEDORA HEATH-MADISON UNIT 17 HR			NWSE	23-139-102	F#: 3867	SOW: TA	C-O: 90195	C-W: 658222	C-G: 10377	COMP: 6/18/1965			
R&LU: 2974	476 31	377 28	419 31	384 30	407 31	392 30	374 28	137 11	0 0	0 0	0 0	0 0	2966
Spacing: U	12533	11201	12949	12693	12938	12442	10617	3944	0	0	0	0	89317
	79	62	77	81	74	58	56	20	0	0	0	0	507
MEDORA HEATH-MADISON UNIT 16			NESE	22-139-102	F#: 3921	SOW: PNA	C-O: 144680	C-W: 308926	C-G: 0	COMP: 11/5/1965			
MEDORA HEATH-MADISON UNIT 02			SESE	3-139-102	F#: 3928	SOW: PNA	C-O: 519052	C-W: 8957998	C-G: 37534	COMP: 12/28/1965			
MEDORA HEATH-MADISON UNIT 06			NWSE	12-139-102	F#: 3938	SOW: AL	C-O: 257305	C-W: 794053	C-G: 12704	COMP: 10/11/1965			
R&LU: 2682	242 31	229 28	261 31	245 30	252 31	223 30	222 31	196 31	203 30	216 31	205 30	186 31	2680
Spacing: U	1759	1588	1745	1667	1766	1719	1839	1793	1630	1624	1551	1482	20163
	23	21	29	26	27	22	23	20	22	25	30	23	291
MEDORA HEATH-MADISON UNIT 14HR			SESE	15-139-102	F#: 3939	SOW: TA	C-O: 116193	C-W: 1469201	C-G: 6354	COMP: 12/24/1965			
R&LU: 4463	839 31	750 28	865 31	759 30	821 31	416 16	0 0	0 0	0 0	0 0	0 0	0 0	4450
Spacing: U	37529	33427	36076	35045	38691	20232	0	0	0	0	0	0	201000
	154	134	179	176	172	81	0	0	0	0	0	0	896
MEDORA HEATH-MADISON UNIT 18HR			SESW	24-139-102	F#: 3966	SOW: AL	C-O: 165920	C-W: 816476	C-G: 8717	COMP: 1/2/1966			
R&LU: 4518	409 31	356 28	405 31	380 30	407 31	392 30	390 31	360 31	369 30	371 31	371 30	305 27	4515
Spacing: U	12576	11554	13019	13088	13533	13187	13632	13402	12487	12198	11847	10180	150703
	70	70	88	92	91	71	77	89	86	90	90	66	980
MEDORA HEATH-MADISON UNIT 21			NWN	26-139-102	F#: 4019	SOW: PNA	C-O: 35079	C-W: 140803	C-G: 0	COMP: 3/7/1966			
MHMU 12D			SESW	13-139-102	F#: 4024	SOW: PNA	C-O: 144520	C-W: 384133	C-G: 698	COMP: 5/10/1966			

Operator-Lease	Jan	Feb	Mar	Apr	May	Jun	Jul	Aug	Sep	Oct	Nov	Dec	2005 Total
MEDORA HEATH-MADISON UNIT 03			SENW	10-139-102	F#: 4025	SOW: AL	C-O: 730495	C-W: 3713374	C-G: 24602	COMP: 4/1/1966			
R&LU: 19441	1902 31	1622 28	1565 31	1572 30	1669 31	1558 30	1623 31	1538 31	1578 30	1577 30	1604 30	1622 31	19430
Spacing: U	16741	15186	15806	15161	15669	14985	15505	15331	15058	15105	14618	14870	184035
	104	83	88	97	98	85	95	89	101	108	121	113	1182
MEDORA HEATH-MADISON UNIT 20			NWN	25-139-102	F#: 4027	SOW: AL	C-O: 531847	C-W: 2448284	C-G: 30779	COMP: 4/12/1966			
R&LU: 7816	734 31	690 28	725 31	725 30	732 31	630 30	628 31	578 31	587 30	588 31	584 30	612 31	7813
Spacing: U	5720	5167	5812	5470	5604	5533	5807	5622	5059	4947	4899	5263	64903
	64	64	73	81	76	73	94	94	90	88	71	71	939
MEDORA HEATH-MADISON UNIT 19			SWSE	24-139-102	F#: 4079	SOW: AL	C-O: 449997	C-W: 1463158	C-G: 23675	COMP: 6/19/1966			
R&LU: 7360	682 31	611 28	686 31	655 30	671 31	627 30	651 31	315 17	481 23	656 30	656 30	666 31	7357
Spacing: U	6698	6174	6690	7101	6690	6836	7391	3750	5157	6967	6877	7079	77410
	99	95	119	115	116	103	122	59	84	113	111	109	1245
MEDORA HEATH-MADISON UNIT 26D			NENE	23-139-102	F#: 6352	SOW: PNA	C-O: 102469	C-W: 645694	C-G: 2127	COMP: 1/8/1978			
MEDORA HEATH-MADISON UNIT 04X HR			SWNE	11-139-102	F#: 11335	SOW: AL	C-O: 246526	C-W: 1709937	C-G: 46292	COMP: 5/4/1993			
R&LU: 14924	1306 31	1208 28	1386 31	1297 30	1334 31	1246 30	1296 31	1191 31	1221 30	1144 31	911 24	1380 31	14920
Spacing: U	20675	18605	20251	18817	19601	18341	19360	18465	18374	18035	13486	19408	223418
	247	217	266	260	252	220	251	221	241	242	197	274	2888
MEDORA HEATH-MADISON UNIT 27			SESW	11-139-102	F#: 13609	SOW: AL	C-O: 74722	C-W: 69117	C-G: 8794	COMP: 2/3/1994			
R&LU: 26290	2427 31	2022 28	2325 31	2313 30	2434 31	2363 30	2613 31	2410 31	2007 28	2197 31	2170 30	978 31	26259
Spacing: U	1316	1204	1324	1301	1334	1375	1606	1454	1341	1583	1488	4893	20219
	230	209	247	247	243	212	240	204	182	215	251	105	2585
MEDORA HEATH-MADISON UNIT 28H			NWSE	15-139-102	F#: 13760	SOW: TA	C-O: 97	C-W: 0	C-G: 0	COMP: 7/12/1995			
MEDORA HEATH-MADISON UNIT 29			SWNE	12-139-102	F#: 13795	SOW: PNA	C-O: 5551	C-W: 35862	C-G: 1249	COMP: 8/2/1995			
MEDORA HEATH-MADISON UNIT 30			SENE	14-139-102	F#: 14633	SOW: AL	C-O: 29552	C-W: 119389	C-G: 3068	COMP: 11/25/2004			
R&LU: 26275	2684 31	2073 28	2206 31	1936 30	1866 31	752 14	2059 25	2862 31	2510 30	2516 31	2549 30	2241 31	26254
Spacing: U	7118	6749	7358	7223	7522	3191	9499	14323	12732	12992	12883	12868	114458
	207	236	268	220	199	75	203	296	252	265	286	259	2766
MHMU 31-H			NWNE	14-139-102	F#: 14865	SOW: AL	C-O: 279074	C-W: 590060	C-G: 46501	COMP: 2/6/1999			
R&LU: 24257	1530 22	1988 27	2286 31	2248 30	2311 31	2197 30	2212 30	1988 31	1865 30	1913 31	1879 30	1829 31	24246
Spacing: U	6922	8822	10269	9722	9846	9511	9557	10163	10224	10189	9854	10256	115335
	162	205	272	295	305	246	256	238	248	261	292	257	3037
Unit Totals: Oil	16549	15004	16623	15849	16175	13795	15054	14606	13853	14255	13913	12899	178575
Wells: 27 Wtr	167880	155407	170659	165119	170951	144632	132905	126506	119443	121366	116157	124504	1715529
Gas	1941	1859	2256	2202	2125	1663	1866	1777	1757	1889	1957	1749	23041
Pool Totals: Oil	22043	19944	21995	21015	21479	18838	20341	19855	18850	19347	17786	18194	239687
Wells: 30 Wtr	173593	160713	176449	170626	176626	150168	138586	132111	125093	130082	122601	131989	1788637
Gas	2952	2830	3299	3158	3149	2620	2998	3024	2946	3963	3599	3328	37866

MIDDLE CREEK - MADISON
GRIFFON & ASSOCIATES, L.L.C.

GRIFFON SHAIDE 1-3			NWSW	3-150-103	F#: 7422	SOW: PNA	C-O: 1872	C-W: 4655	C-G: 535	COMP: 7/15/1980			
BULL BUTTE-SHAIDE 3-2			NESE	3-150-103	F#: 11550	SOW: AL	C-O: 43767	C-W: 43586	C-G: 24945	COMP: 2/3/2001			
R&LU: 7499	825 30	633 28	714 31	671 30	697 31	649 30	621 31	669 30	605 28	619 24	543 26	0 0	7246
Spacing: SE	801	733	738	761	743	693	714	752	821	530	697	0	7983
	450	420	465	450	465	450	465	450	420	360	390	0	4785
Pool Totals: Oil	825	633	714	671	697	649	621	669	605	619	543	0	7246
Wells: 2 Wtr	801	733	738	761	743	693	714	752	821	530	697	0	7983
Gas	450	420	465	450	465	450	465	450	420	360	390	0	4785

Operator-Lease	Jan	Feb	Mar	Apr	May	Jun	Jul	Aug	Sep	Oct	Nov	Dec	2005 Total
----------------	-----	-----	-----	-----	-----	-----	-----	-----	-----	-----	-----	-----	------------

MIDWAY - DEVONIAN
RANCH OIL COMPANY

HOVE 12-28			SWNW 28-157-95	F#: 5726	SOW: TA	C-O: 342778	C-W: 655441	C-G: 284833	COMP: 8/16/1976				
R&LU: 0	0 0	0 0	0 0	0 0	0 0	0 0	0 0	0 0	0 0	0 0	0 0	0 0	0
Spacing: N2	0	0	0	0	0	0	0	0	0	0	0	0	0
	0	0	0	0	0	0	0	0	0	0	0	0	0

MIDWAY - MADISON
CITATION OIL & GAS CORP.

LEONARDO FEE 1			SESE 19-157-95	F#: 11126	SOW: PNA	C-O: 300	C-W: 2278	C-G: 550	COMP: 6/29/1996				
----------------	--	--	----------------	-----------	----------	----------	-----------	----------	-----------------	--	--	--	--

MIDWAY - RED RIVER
KOCH INDUSTRIES, INC.

NELSON 21-29			NENW 29-157-95	F#: 5577	SOW: PNA	C-O: 380900	C-W: 9650	C-G: 5526397	COMP: 6/6/1975				
--------------	--	--	----------------	----------	----------	-------------	-----------	--------------	----------------	--	--	--	--

RANCH OIL COMPANY

NELSON 43-29			NESE 29-157-95	F#: 5648	SOW: PNA	C-O: 13398	C-W: 512	C-G: 78139	COMP: 10/10/1975				
--------------	--	--	----------------	----------	----------	------------	----------	------------	------------------	--	--	--	--

MIDWAY - SILURIAN
KOCH INDUSTRIES, INC.

OLSON 1-29			SWNE 29-157-95	F#: 5528	SOW: PNA	C-O: 531225	C-W: 15300	C-G: 414090	COMP: 6/29/1975				
------------	--	--	----------------	----------	----------	-------------	------------	-------------	-----------------	--	--	--	--

NELSON 21-29			NENW 29-157-95	F#: 5577	SOW: PNA	C-O: 30895	C-W: 48252	C-G: 350511	COMP: 8/20/1982				
--------------	--	--	----------------	----------	----------	------------	------------	-------------	-----------------	--	--	--	--

RANCH OIL COMPANY

NELSON 13-28 SWD			NWSW 28-157-95	F#: 5612	SOW: PNA	C-O: 61966	C-W: 7621	C-G: 240942	COMP: 5/31/1976				
------------------	--	--	----------------	----------	----------	------------	-----------	-------------	-----------------	--	--	--	--

NELSON 43-29			NESE 29-157-95	F#: 5648	SOW: SI	C-O: 322412	C-W: 518398	C-G: 368134	COMP: 10/30/1975				
--------------	--	--	----------------	----------	---------	-------------	-------------	-------------	------------------	--	--	--	--

R&LU: 0	0 0	0 0	0 0	0 0	0 0	0 0	0 0	0 0	0 0	0 0	0 0	0 0	0
---------	-----	-----	-----	-----	-----	-----	-----	-----	-----	-----	-----	-----	---

Spacing: S2*	0	0	0	0	0	0	0	0	0	0	0	0	0
--------------	---	---	---	---	---	---	---	---	---	---	---	---	---

	0	0	0	0	0	0	0	0	0	0	0	0	0
--	---	---	---	---	---	---	---	---	---	---	---	---	---

HOVE 12-28			SWNW 28-157-95	F#: 5726	SOW: PNA	C-O: 568344	C-W: 319024	C-G: 641512	COMP: 8/19/1976				
------------	--	--	----------------	----------	----------	-------------	-------------	-------------	-----------------	--	--	--	--

Pool Totals: Oil	0	0	0	0	0	0	0	0	0	0	0	0	0
------------------	---	---	---	---	---	---	---	---	---	---	---	---	---

Wells: 5 Wtr	0	0	0	0	0	0	0	0	0	0	0	0	0
--------------	---	---	---	---	---	---	---	---	---	---	---	---	---

Gas	0	0	0	0	0	0	0	0	0	0	0	0	0
-----	---	---	---	---	---	---	---	---	---	---	---	---	---

MIDWAY - STONEWALL
CITATION OIL & GAS CORP.

LEONARDO FEE 1			SESE 19-157-95	F#: 11126	SOW: PNA	C-O: 127520	C-W: 27199	C-G: 133594	COMP: 1/30/1985				
----------------	--	--	----------------	-----------	----------	-------------	------------	-------------	-----------------	--	--	--	--

SCHMIDT 30-8			NENE 30-157-95	F#: 11842	SOW: AL	C-O: 224036	C-W: 68162	C-G: 293954	COMP: 1/15/1986				
--------------	--	--	----------------	-----------	---------	-------------	------------	-------------	-----------------	--	--	--	--

R&LU: 8010	658 31	568 25	667 31	533 30	477 25	685 30	681 31	600 27	735 30	719 30	673 30	753 31	7749
------------	--------	--------	--------	--------	--------	--------	--------	--------	--------	--------	--------	--------	------

Spacing: NE	196	303	254	159	370	315	260	181	277	238	263	275	3091
-------------	-----	-----	-----	-----	-----	-----	-----	-----	-----	-----	-----	-----	------

	975	813	1074	766	499	852	886	807	966	976	904	1080	10598
--	-----	-----	------	-----	-----	-----	-----	-----	-----	-----	-----	------	-------

Pool Totals: Oil	658	568	667	533	477	685	681	600	735	719	673	753	7749
------------------	-----	-----	-----	-----	-----	-----	-----	-----	-----	-----	-----	-----	------

Wells: 2 Wtr	196	303	254	159	370	315	260	181	277	238	263	275	3091
--------------	-----	-----	-----	-----	-----	-----	-----	-----	-----	-----	-----	-----	------

Gas	975	813	1074	766	499	852	886	807	966	976	904	1080	10598
-----	-----	-----	------	-----	-----	-----	-----	-----	-----	-----	-----	------	-------

MIKKELSON - BAKKEN
APACHE CORPORATION

FEDERAL 1-5			NESE 5-143-102	F#: 6957	SOW: PNA	C-O: 3056	C-W: 222	C-G: 443	COMP: 5/26/1981				
-------------	--	--	----------------	----------	----------	-----------	----------	----------	-----------------	--	--	--	--

MINNESOTA - MADISON
H&R WELL SERVICES, INC.

FISHER 1			SESE 17-162-89	F#: 12579	SOW: PNA	C-O: 9576	C-W: 15185	C-G: 3272	COMP: 2/16/1989				
----------	--	--	----------------	-----------	----------	-----------	------------	-----------	-----------------	--	--	--	--

UNION TEXAS PETROLEUM CORP.

KOCH 2-28			NWNE 28-162-89	F#: 8824	SOW: PNA	C-O: 44842	C-W: 516044	C-G: 40781	COMP: 8/14/1981				
-----------	--	--	----------------	----------	----------	------------	-------------	------------	-----------------	--	--	--	--

MISSOURI RIDGE - BIRDBEAR
CONOCO INC.

RIEDER 1-4			W2SE 4-155-101	F#: 10145	SOW: PNA	C-O: 59266	C-W: 70168	C-G: 64506	COMP: 8/2/1983				
------------	--	--	----------------	-----------	----------	------------	------------	------------	----------------	--	--	--	--

JENSEN 4 2			SESW 4-155-101	F#: 10840	SOW: PNA	C-O: 93547	C-W: 43927	C-G: 109443	COMP: 11/5/1984				
------------	--	--	----------------	-----------	----------	------------	------------	-------------	-----------------	--	--	--	--

Operator-Lease	Jan	Feb	Mar	Apr	May	Jun	Jul	Aug	Sep	Oct	Nov	Dec	2005 Total
----------------	-----	-----	-----	-----	-----	-----	-----	-----	-----	-----	-----	-----	------------

JOURNEY OPERATING, L.L.C.

RIEDER 1-9R			NWN 9-155-101	F#: 13666	SOW: AL	C-O: 95166	C-W: 110423	C-G: 67177	COMP: 7/16/1994		
R&LU: 3118	314 26	183 15	63 7 213 24	417 31	362 30	295 27	59 7	389 30 403 31	345 30	373 31	3416
Spacing: NW	905	473	429 1323	1423	1223	990	335	1682 1334	1206	1238	12561
	2	2	18 96	239	175	111	35	312 334	177	109	1610

MERIDIAN OIL, INC.

ROBERT RIEDER 1			NWN 9-155-101	F#: 8426	SOW: PNA	C-O: 320395	C-W: 40827	C-G: 183750	COMP: 7/6/1981
-----------------	--	--	---------------	----------	----------	-------------	------------	-------------	----------------

NUCORP ENERGY, INC.

RIEDER 2			NWNE 9-155-101	F#: 8694	SOW: PNA	C-O: 32620	C-W: 33823	C-G: 24726	COMP: 8/20/1981
----------	--	--	----------------	----------	----------	------------	------------	------------	-----------------

WESTPORT OIL & GAS COMPANY, L.P.

JENSEN 4 1			NESW 4-155-101	F#: 6306	SOW: AL	C-O: 59753	C-W: 6979	C-G: 31086	COMP: 8/14/1996		
R&LU: 3145	300 31	265 28	283 31 266 30	227 30	215 30	204 30	214 31	107 30 209 18	421 30	441 31	3152
Spacing: SW	36	31	18 18	16	13	13	10	3 90	67	39	354
	70	0	0 183	210	192	192	111	199 139	282	314	1892

JENSEN 5 1			NESE 5-155-101	F#: 6642	SOW: PNA	C-O: 37554	C-W: 8145	C-G: 9828	COMP: 2/2/1982
------------	--	--	----------------	----------	----------	------------	-----------	-----------	----------------

CLARK 1			SESW 5-155-101	F#: 6757	SOW: PNA	C-O: 329	C-W: 2515	C-G: 959	COMP: 11/15/2001
---------	--	--	----------------	----------	----------	----------	-----------	----------	------------------

WINTER LESNICK 2			SESE 5-155-101	F#: 10647	SOW: AL	C-O: 352930	C-W: 164299	C-G: 366546	COMP: 8/20/1984		
R&LU: 11140	966 31	795 25	1004 31 954 30	963 31	927 30	934 31	831 28	893 30 964 30	947 30	882 28	11060
Spacing: SE	617	457	591 564	627	910	1166	933	679 736	699	652	8631
	620	554	858 637	715	731	785	750	610 625	404	460	7749

ALLISON 1			NENE 8-155-101	F#: 10837	SOW: PNA	C-O: 117873	C-W: 119810	C-G: 107193	COMP: 7/25/1984
-----------	--	--	----------------	-----------	----------	-------------	-------------	-------------	-----------------

Pool Totals: Oil	1580	1243	1350 1433	1607	1504	1433	1104	1389 1576	1713	1696	17628
Wells: 10 Wtr	1558	961	1038 1905	2066	2146	2169	1278	2364 2160	1972	1929	21546
Gas	692	556	876 916	1164	1098	1088	896	1121 1098	863	883	11251

MISSOURI RIDGE - MADISON

WESTPORT OIL & GAS COMPANY, L.P.

JENSEN 5 1			NESE 5-155-101	F#: 6642	SOW: AL	C-O: 188168	C-W: 384729	C-G: 121623	COMP: 8/27/1984		
R&LU: 4910	127 10	400 25	434 31 385 30	421 30	401 30	405 30	388 30	389 30 410 30	362 30	394 30	4516
Spacing: SE	306	1006	490 947	1357	1218	1357	1431	1332 1359	1328	1528	13659
	84	302	359 408	430	285	277	282	225 229	224	279	3384

JENSEN 4 3			SESW 4-155-101	F#: 11704	SOW: AL	C-O: 225822	C-W: 328460	C-G: 156728	COMP: 9/25/1985		
R&LU: 5492	468 31	433 28	430 31 420 30	466 31	460 29	475 29	554 30	479 30 467 30	434 30	464 30	5550
Spacing: SW	1060	990	997 932	1022	1042	1120	1132	1152 1197	1069	1058	12771
	4	36	41 2	0	0	0	4	0 26	4	75	192

Pool Totals: Oil	595	833	864 805	887	861	880	942	868 877	796	858	10066
Wells: 2 Wtr	1366	1996	1487 1879	2379	2260	2477	2563	2484 2556	2397	2586	26430
Gas	88	338	400 410	430	285	277	286	225 255	228	354	3576

MISSOURI RIDGE - RED RIVER

CONOCO INC.

BOOKE 1			NWNE 8-155-101	F#: 6806	SOW: PNA	C-O: 170189	C-W: 73185	C-G: 114709	COMP: 4/5/1979
---------	--	--	----------------	----------	----------	-------------	------------	-------------	----------------

WESTPORT OIL & GAS COMPANY, L.P.

JENSEN 4 1			NESW 4-155-101	F#: 6306	SOW: TA	C-O: 266487	C-W: 11764	C-G: 189706	COMP: 6/7/1978
------------	--	--	----------------	----------	---------	-------------	------------	-------------	----------------

CLARK 1			SESW 5-155-101	F#: 6757	SOW: TA	C-O: 587599	C-W: 275361	C-G: 352044	COMP: 8/13/1979
---------	--	--	----------------	----------	---------	-------------	-------------	-------------	-----------------

WINTER LESNICK 1			SESE 5-155-101	F#: 10414	SOW: AL	C-O: 225484	C-W: 79480	C-G: 289030	COMP: 2/1/1984		
R&LU: 5067	737 31	515 28	389 30 416 30	456 31	372 30	321 27	377 31	393 30 384 30	275 30	347 31	4982
Spacing: E2	432	237	147 171	44	61	75	55	83 54	76	70	1505
	412	342	397 438	343	359	327	319	327 312	322	334	4232

Pool Totals: Oil	737	515	389 416	456	372	321	377	393 384	275	347	4982
Wells: 4 Wtr	432	237	147 171	44	61	75	55	83 54	76	70	1505
Gas	412	342	397 438	343	359	327	319	327 312	322	334	4232

Operator-Lease	Jan	Feb	Mar	Apr	May	Jun	Jul	Aug	Sep	Oct	Nov	Dec	2005 Total
MISSOURI RIDGE - STONEWALL													
CONOCO INC.													
BOOKE 1			NWNE 8-155-101		F#: 6806	SOW: PNA	C-O: 230840		C-W: 141991		C-G: 119604		COMP: 8/25/1979
WESTPORT OIL & GAS COMPANY, L.P.													
JENSEN 4 1			NESW 4-155-101		F#: 6306	SOW: TA	C-O: 9381		C-W: 3796		C-G: 10717		COMP: 7/19/1979
R&LU: 0	0 0	0 0	0 0	0 0	0 0	0 0	0 0	0 0	0 0	0 0	0 0	0 0	0
Spacing: W2	0	0	0	0	0	0	0	0	0	0	0	0	0
	0	0	0	0	0	0	0	0	0	0	0	0	0
JENSEN 5 1			NESE 5-155-101		F#: 6642	SOW: PNA	C-O: 107904		C-W: 23384		C-G: 91669		COMP: 3/3/1979
CLARK 1			SESW 5-155-101		F#: 6757	SOW: AL	C-O: 272555		C-W: 141898		C-G: 224627		COMP: 8/26/1979
R&LU: 12099	1116 31	665 18	1097 31	1060 30	1101 31	972 27	1080 31	798 23	1043 30	1022 30	989 30	1016 31	11959
Spacing: W2	2430	1207	2407	2421	2467	2151	2529	1712	3115	3181	2770	2601	28991
	625	415	635	752	690	660	672	482	622	732	565	591	7441
WINTER LESNICK 1			SESE 5-155-101		F#: 10414	SOW: AL	C-O: 48682		C-W: 15865		C-G: 79415		COMP: 5/10/1984
R&LU: 568	82 31	58 28	43 30	47 30	51 31	42 30	39 31	42 31	43 30	43 30	30 30	39 31	559
Spacing: E2	48	26	16	19	5	7	9	6	9	6	8	8	167
	109	95	105	110	101	101	104	99	98	96	97	100	1215
Pool Totals: Oil	1198	723	1140	1107	1152	1014	1119	840	1086	1065	1019	1055	12518
Wells: 5 Wtr	2478	1233	2423	2440	2472	2158	2538	1718	3124	3187	2778	2609	29158
Gas	734	510	740	862	791	761	776	581	720	828	662	691	8656

MOCCASIN CREEK - BAKKEN
SHELL OIL CO.

BURBANK BIA 23-8			NESW 8-147-93		F#: 8709	SOW: PNA	C-O: 5916		C-W: 2939		C-G: 197		COMP: 8/5/1982
MOHALL - MADISON													
SKELLY OIL CO.													
LOUIS ERICKSON 1			SWSW 30-162-83		F#: 3295	SOW: PNA	C-O: 80		C-W: 2405		C-G: 0		COMP: 1/23/1963
MOHALL - MADISON UNIT													
EAGLE OPERATING, INC.													
CITY OF MOHALL 1			SWSW 31-162-83		F#: 3561	SOW: PNA	C-O: 53055		C-W: 342191		C-G: 0		COMP: 5/30/1964
RHODA RACKE 1			SWNE 6-161-83		F#: 3714	SOW: AL	C-O: 486554		C-W: 1285660		C-G: 0		COMP: 11/2/1964
R&LU: 6288	458 27	439 24	447 27	452 26	466 27	478 26	477 27	465 27	447 30	398 30	1268 26	482 27	6277
Spacing: U	2943	2616	3379	3250	2943	3206	2470	2770	2530	2500	2540	2430	33577
	0	0	0	0	0	0	0	0	0	0	0	0	0
GAIL HUTTON 1			NESW 6-161-83		F#: 3756	SOW: AL	C-O: 128788		C-W: 938827		C-G: 0		COMP: 1/11/1965
R&LU: 448	41 27	39 24	42 27	40 26	41 27	42 26	42 27	41 27	38 28	35 28	4 27	43 27	448
Spacing: U	1728	1536	1984	2184	1728	2136	3417	3375	1792	3750	3375	3375	30380
	0	0	0	0	0	0	0	0	0	0	0	0	0
SAM SIMPSON ET AL 1			NESE 6-161-83		F#: 3757	SOW: AL	C-O: 370231		C-W: 575066		C-G: 0		COMP: 12/26/1964
R&LU: 7018	634 27	607 24	667 27	625 26	644 27	661 26	659 27	642 27	598 28	551 18	47 21	666 27	7001
Spacing: U	1566	1392	1798	1924	1566	1970	3552	3510	3440	3640	3550	3510	31418
	0	0	0	0	0	0	0	0	0	0	0	0	0
RING 1			SWSW 32-162-83		F#: 3784	SOW: AL	C-O: 264442		C-W: 331520		C-G: 2749		COMP: 1/21/1965
R&LU: 749	72 28	64 25	68 28	69 27	67 28	69 27	32 22	56 25	71 30	36 30	74 27	73 27	751
Spacing: U	644	575	713	1053	644	1093	1472	1755	1782	1950	1955	1755	15391
	0	0	0	0	0	0	0	0	0	0	0	0	0
SKELLY HUTTON 1			NENW 6-161-83		F#: 3785	SOW: AL	C-O: 351677		C-W: 2438393		C-G: 32834		COMP: 2/16/1965
R&LU: 2947	96 8	172 16	289 19	308 28	369 29	577 26	257 27	264 27	191 30	125 30	51 26	286 27	2985
Spacing: U	1440	2880	2160	4736	5220	5242	2475	2780	2750	2700	2740	2930	38053
	0	0	0	0	0	0	0	0	0	0	0	0	0
MOHALL PARK 1			NESW 31-162-83		F#: 3828	SOW: WI	C-O: 166332		C-W: 503810		C-G: 0		COMP: 3/21/1965

Operator-Lease	Jan	Feb	Mar	Apr	May	Jun	Jul	Aug	Sep	Oct	Nov	Dec	2005 Total												
IVAN GEHRINGER T-1	1		SWNE	31-162-83	F#: 3848	SOW: AL	C-O: 140261	C-W: 203766	C-G: 0	COMP: 4/11/1965															
R&LU: 2902	263	27	222	26	240	27	167	26	240	26	133	26	244	27	237	27	53	3	330	29	287	26	507	27	2923
Spacing: U	1026		988		1178		1404		988		1460		1122		1080		1080		1160		1040		1080		13606
	0		0		0		0		0		0		0		0		0		0		0		0		0
IVAN GEHRINGER T-2	1		SWNW	31-162-83	F#: 3849	SOW: AL	C-O: 239019	C-W: 930912	C-G: 0	COMP: 4/26/1965															
R&LU: 2744	348	16	0	0	0	0	343	26	329	27	176	26	322	27	314	27	69	3	331	22	225	26	314	27	2771
Spacing: U	1232		0		0		2418		2079		2474		2471		2775		2430		2280		520		2430		21109
	0		0		0		0		0		0		0		0		0		0		0		0		0
ANNA V. ROUSE, ET AL	1		SWSE	31-162-83	F#: 3874	SOW: AL	C-O: 509427	C-W: 725305	C-G: 0	COMP: 6/8/1965															
R&LU: 3558	338	25	194	18	114	16	548	28	415	29	649	26	290	27	298	27	215	30	7	6	53	26	314	27	3435
Spacing: U	50		36		32		504		58		514		2472		2765		2460		921		2340		2430		14582
	0		0		0		0		0		0		0		0		0		0		0		0		0
SAM SIMPSON ET AL	2		NENE	6-161-83	F#: 3875	SOW: AL	C-O: 355765	C-W: 372890	C-G: 0	COMP: 6/7/1965															
R&LU: 1354	91	20	65	11	45	12	177	28	138	29	216	26	112	31	99	27	73	30	122	5	63	26	114	27	1315
Spacing: U	720		396		1116		1456		1044		1408		2832		2441		2341		4040		3600		3045		24439
	0		0		0		0		0		0		0		0		0		0		0		0		0
CARL O. GILSETH ET UX	1		SWNW	5-161-83	F#: 3890	SOW: WI	C-O: 131836	C-W: 707763	C-G: 0	COMP: 6/27/1965															
E. M. DAVIS	1		NESE	31-162-83	F#: 3913	SOW: AL	C-O: 178007	C-W: 315703	C-G: 0	COMP: 7/27/1965															
R&LU: 481	41	27	34	26	37	27	30	26	39	27	21	26	38	27	37	27	82	30	53	30	45	26	28	26	485
Spacing: U	729		702		837		1118		729		1174		2202		2160		2150		2300		2471		2580		19152
	0		0		0		0		0		0		0		0		0		0		0		0		0
GEORGE SHURSON, ET AL	1		SWSE	6-161-83	F#: 3996	SOW: AL	C-O: 252649	C-W: 899176	C-G: 0	COMP: 12/30/1965															
R&LU: 1488	135	27	129	24	142	27	133	26	137	27	141	26	140	27	137	27	121	25	117	26	13	27	142	27	1487
Spacing: U	3294		2928		3782		3484		3294		3644		3012		2970		2750		2760		2970		2970		37858
	0		0		0		0		0		0		0		0		0		0		0		0		0
CARL GILSETH	1		SWSW	5-161-83	F#: 4014	SOW: AL	C-O: 175843	C-W: 853671	C-G: 0	COMP: 1/14/1966															
R&LU: 910	81	27	78	24	85	27	80	26	82	27	84	26	84	27	82	27	76	28	70	26	8	27	98	27	908
Spacing: U	3105		2760		3565		3406		3105		3462		2734		3150		2800		2600		2700		3005		36392
	0		0		0		0		0		0		0		0		0		0		0		0		0
GEORGE WITTEMAN	1-A		NENE	7-161-83	F#: 4180	SOW: WI	C-O: 57171	C-W: 891919	C-G: 0	COMP: 11/9/1966															
IVAN GEHRINGER	3		NENE	31-162-83	F#: 5325	SOW: AL	C-O: 136167	C-W: 161444	C-G: 0	COMP: 7/19/1974															
R&LU: 4919	486	27	410	26	462	26	307	26	460	27	245	26	450	27	439	27	97	3	610	29	531	26	457	27	4954
Spacing: U	1701		1638		1953		2366		1701		2110		582		540		540		580		520		540		14771
	0		0		0		0		0		0		0		0		0		0		0		0		0
IVAN GEHRINGER	4		NENW	31-162-83	F#: 5378	SOW: AL	C-O: 89237	C-W: 120066	C-G: 0	COMP: 12/15/1973															
R&LU: 2272	223	27	188	26	204	27	142	26	313	20	113	26	206	27	201	27	45	3	184	19	244	26	229	27	2292
Spacing: U	837		806		961		1258		620		1278		447		405		405		280		390		405		8092
	0		0		0		0		0		0		0		0		0		0		0		0		0
WADE	30-1		SWSE	30-162-83	F#: 5854	SOW: AL	C-O: 78180	C-W: 14922	C-G: 0	COMP: 10/1/1976															
R&LU: 3334	284	27	239	26	259	27	179	26	268	27	143	26	254	27	247	27	559	30	353	29	310	26	257	27	3352
Spacing: U	41		39		47		442		444		511		717		675		650		750		650		675		5641
	0		0		0		0		0		0		0		0		0		0		0		0		0
CARL O. GILSETH ET UX	2-R		N2NW	5-161-83	F#: 6206	SOW: AL	C-O: 38314	C-W: 373352	C-G: 0	COMP: 11/5/1977															
R&LU: 1439	126	28	112	25	119	28	120	27	145	31	121	27	71	28	120	31	132	30	139	30	129	27	100	24	1434
Spacing: U	1400		1250		1550		1782		1550		1822		1162		1240		1200		1200		1280		1460		16896
	0		0		0		0		0		0		0		0		0		0		0		0		0
ERICKSON	30-1		NESW	30-162-83	F#: 6363	SOW: AL	C-O: 28336	C-W: 17404	C-G: 0	COMP: 5/20/1978															
R&LU: 1682	142	27	119	26	129	27	90	26	134	27	72	26	132	27	128	27	283	30	184	30	155	26	143	27	1711
Spacing: U	54		52		62		442		54		578		150		108		120		120		104		108		1952
	0		0		0		0		0		0		0		0		0		0		0		0		0

Operator-Lease	Jan	Feb	Mar	Apr	May	Jun	Jul	Aug	Sep	Oct	Nov	Dec	2005 Total
RING 2			NESW 32-162-83	F#: 7799	SOW: AL	C-O: 35487	C-W: 37842	C-G: 1993	COMP: 10/16/1980				
R&LU: 3594	319 28	283 25	301 17	303 27	297 28	306 27	178 28	294 30	331 30	351 30	326 27	321 27	3610
Spacing: U	168	150	186	594	168	624	378	360	360	360	324	324	3996
	0	0	0	0	0	0	0	0	0	0	0	0	0
WADE 1			SWNW 32-162-83	F#: 8164	SOW: AL	C-O: 32012	C-W: 16018	C-G: 3569	COMP: 7/29/1981				
R&LU: 956	84 28	75 25	80 28	80 27	78 28	81 27	47 28	80 31	88 30	93 30	86 27	85 27	957
Spacing: U	90	83	102	521	360	561	182	700	150	150	135	135	3169
	0	0	0	0	0	0	0	0	0	0	0	0	0
GAIL HUTTON 2			SWNW 6-161-83	F#: 9823	SOW: WI	C-O: 131478	C-W: 524209	C-G: 0	COMP: 2/17/1983				
ERICKSON-STATE 1-36			NENE 36-162-84	F#: 5186	SOW: AL	C-O: 124344	C-W: 166986	C-G: 731	COMP: 8/12/1972				
R&LU: 5555	471 31	407 28	459 31	327 30	38 27	238 26	436 27	425 27	938 30	612 30	514 26	596 27	5461
Spacing: U	372	336	372	360	324	784	2202	2160	2150	2070	2080	2160	15370
	0	0	0	0	0	0	0	0	0	0	0	0	0
CROOKS 15-25			SWSE 25-162-84	F#: 5247	SOW: WI	C-O: 63310	C-W: 351361	C-G: 1425	COMP: 7/19/1973				
Unit Totals: Oil	4733	3876	4189	4520	4700	4566	4471	4606	4507	4701	4433	5255	54557
Wells: 26 Wtr	23140	21163	25777	34702	28619	36051	36051	37719	33880	36111	35284	37347	385844
Gas	0	0	0	0	0	0	0	0	0	0	0	0	0
Pool Totals: Oil	4733	3876	4189	4520	4700	4566	4471	4606	4507	4701	4433	5255	54557
Wells: 27 Wtr	23140	21163	25777	34702	28619	36051	36051	37719	33880	36111	35284	37347	385844
Gas	0	0	0	0	0	0	0	0	0	0	0	0	0
MOLINE - RED RIVER													
MARSHA AZAR													
DAVIS-CHOCTAW CROSS 24-32			E2SW 32-149-102	F#: 14992	SOW: AL	C-O: 79166	C-W: 16434	C-G: 78900	COMP: 3/31/2001				
R&LU: 9185	1022 31	297 9	0 0	607 11	1593 31	1200 30	1136 31	1098 31	1011 30	1039 30	20 2	0 0	9023
Spacing: SW	352	67	0	0	82	398	362	327	332	324	18	0	2262
	1388	484	0	449	1967	1607	1561	1515	1389	1356	98	2	11816
NEARBURG PRODUCING COMPANY													
NYGAARD 1-31			SWNW 31-149-102	F#: 15569	SOW: F	C-O: 105905	C-W: 308	C-G: 126557	COMP: 6/12/2004				
R&LU: 64617	6425 31	4753 28	5512 31	4827 30	4755 31	6906 30	6662 31	4014 25	4875 30	5029 31	5502 30	5383 31	64643
Spacing: W2	18	36	16	53	45	38	0	0	0	31	38	33	308
	7182	5321	6458	5699	5674	8227	7909	4763	6038	6669	8750	10244	82934
W. H. HUNT TRUST ESTATE													
CROSS 1			NWSW 32-149-102	F#: 8592	SOW: PNA	C-O: 19651	C-W: 2313	C-G: 27627	COMP: 8/18/1981				
Pool Totals: Oil	7447	5050	5512	5434	6348	8106	7798	5112	5886	6068	5522	5383	73666
Wells: 3 Wtr	370	103	16	53	127	436	362	327	332	355	56	33	2570
Gas	8570	5805	6458	6148	7641	9834	9470	6278	7427	8025	8848	10246	94750
MONDAK - BAKKEN													
ANR PRODUCTION COMPANY													
USA 42-8			SENE 8-147-103	F#: 8314	SOW: PNA	C-O: 271	C-W: 1414	C-G: 0	COMP: 12/1/1982				
USA 34-5-113			SWSE 5-148-104	F#: 8327	SOW: PNA	C-O: 172	C-W: 253	C-G: 115	COMP: 6/17/1982				
USA 34-20			SWSE 20-147-104	F#: 8633	SOW: DRY	C-O: 649	C-W: 170	C-G: 0	COMP: 10/18/1985				
BURLINGTON RESOURCES OIL & GAS COMPANY LP													
FEDERAL AMY 14-8H			SWSW 8-147-103	F#: 15806	SOW: AL	C-O: 6153	C-W: 13226	C-G: 2462	COMP: 8/5/2005				
R&LU: 5784							425 5	2257 30	1596 31	981 30	894 31	6153	
Spacing: SEC							0	6372	3248	1929	1677	13226	
							170	903	639	392	358	2462	
HEADINGTON OIL LIMITED PARTNERSHIP													
FEDERAL 23X-3			NESW 3-147-104	F#: 15583	SOW: AL	C-O: 20743	C-W: 10260	C-G: 13103	COMP: 12/27/2004				
R&LU: 19976	1334 31	73 3	2512 30	401 7	3549 27	2927 28	2288 31	1826 31	1451 27	876 19	1125 20	1251 31	19613
Spacing: ICO	462	22	1394	1642	1630	1151	828	682	609	314	422	439	9595
	662	52	1381	260	2057	1783	1689	1427	1048	732	658	739	12488

Operator-Lease	Jan	Feb	Mar	Apr	May	Jun	Jul	Aug	Sep	Oct	Nov	Dec	2005 Total
KLANDL STATE 14X-36 R&LU: 7816 Spacing: SEC			SWSW 36-148-105	F#: 15693	SOW: AL	C-O: 8505			C-W: 12591	C-G: 5255	COMP: 10/27/2005		
									694	5	3460	24	8505
									2779	4881	4931		12591
									416	1989	2850		5255
MCKENZIE FEDERAL 14X-31 R&LU: 2942 Spacing: SEC			SWSW 31-148-104	F#: 15851	SOW: AL	C-O: 3201			C-W: 3831	C-G: 1600	COMP: 12/6/2005		
									111	20	80	8	3201
									0	0	3831		3831
									55	40	1505		1600
HILLIARD OIL & GAS, INC.													
BURLINGTON NORTHERN 1 NANCE PETROLEUM CORPORATION			NESE 33-147-103	F#: 8821	SOW: AL	C-O: 268			C-W: 0	C-G: 0	COMP: 12/6/2005		
FEDERAL 3-28HR R&LU: 44826 Spacing:			NENW 28-148-104	F#: 15030	SOW: AL	C-O: 45408			C-W: 557	C-G: 33804	COMP: 12/30/2004		
	6850	31	3562	27	4075	31	3288	30	917	11	3035	10	6242
					0	0	0	0	0	0	0	0	0
	4602	2349	2593	2144	637	1717	4490	2676	2755	3444	3339	2838	33584
Pool Totals: Oil	8184	3635	6587	3689	4466	5962	8530	5385	7432	7011	8785	12360	82026
Wells: 9 Wtr	480	109	1396	1645	1630	1151	828	682	6981	6451	7393	11029	39775
Gas	5264	2401	3974	2404	2694	3500	6179	4273	4706	5286	6418	8290	55389
MONDAK - DUPEROW													
ANR PRODUCTION COMPANY													
BURNS 44-21 USA 42-8			SESE 21-149-104	F#: 7209	SOW: PNA	C-O: 24750			C-W: 186657	C-G: 15666	COMP: 3/14/1981		
			SENE 8-147-103	F#: 8314	SOW: PNA	C-O: 1851			C-W: 6060	C-G: 1370	COMP: 5/7/1982		
NANCE PETROLEUM CORPORATION													
MONDAK FEDERAL 16-28XHR R&LU: 15326 Spacing: E2			NESE 28-148-104	F#: 14974	SOW: AL	C-O: 261556			C-W: 1946	C-G: 413913	COMP: 10/14/2000		
	1449	30	1271	28	1399	31	1370	30	1286	31	1283	30	1349
					50	27	20	2	6	15	13	0	252
	4460	4404	4458	4170	3863	3885	3956	3929	3525	3491	3136	2887	46164
FEDERAL 3-28HR BURNS 3A-20			NENW 28-148-104	F#: 15030	SOW: PNA	C-O: 25960			C-W: 6163	C-G: 23341	COMP: 3/16/2001		
			NENW 20-149-104	F#: 15202	SOW: AL	C-O: 57702			C-W: 13119	C-G: 31949	COMP: 10/30/2004		
	5003	31	2534	22	4619	31	4117	30	4271	31	4077	30	4141
					1111	1210	1315	1546	1462	1194	1038	1394	12758
	2686	1391	2195	2053	2264	2375	2468	2619	2594	2167	2164	2086	27062
Pool Totals: Oil	6452	3805	6018	5487	5557	5360	5490	5691	5429	4799	4652	4447	63187
Wells: 5 Wtr	159	322	820	1306	1161	1237	1335	1548	1468	1209	1051	1394	13010
Gas	7146	5795	6653	6223	6127	6260	6424	6548	6119	5658	5300	4973	73226
MONDAK - MADISON													
ANCHOR BAY CORP.													
MONDAK 14-16 FEDERAL 2-17 FEDERAL 4-17 FEDERAL 3-17			SESW 16-148-104	F#: 6758	SOW: PNA	C-O: 103745			C-W: 568322	C-G: 98724	COMP: 6/26/1979		
			SENE 17-149-104	F#: 8040	SOW: PNA	C-O: 67220			C-W: 175584	C-G: 48995	COMP: 12/16/1980		
			NESE 17-149-104	F#: 8154	SOW: PNA	C-O: 54529			C-W: 158071	C-G: 41154	COMP: 3/31/1981		
			SENE 17-149-104	F#: 8348	SOW: PNA	C-O: 41956			C-W: 137806	C-G: 33184	COMP: 6/4/1981		
ANR PRODUCTION COMPANY													
USA 34-3-2 USA 11X-11-4 USA 13X-2-5 USA 34X-6 USA 13X-32-6 USA 33X-30-7 USA 21-8 USA 14-33-10 USA 14-1-8			SWSE 3-148-105	F#: 6181	SOW: PNA	C-O: 228051			C-W: 145870	C-G: 113132	COMP: 10/20/1977		
			NWN 11-148-105	F#: 6377	SOW: PNA	C-O: 197277			C-W: 134186	C-G: 89323	COMP: 3/6/1978		
			NWSW 2-148-105	F#: 6383	SOW: PNA	C-O: 119189			C-W: 102522	C-G: 64541	COMP: 10/31/1978		
			SWSE 6-148-104	F#: 6387	SOW: DRY	C-O: 14			C-W: 0	C-G: 0	COMP: 12/5/1989		
			NWSW 32-149-104	F#: 6393	SOW: PNA	C-O: 76114			C-W: 343667	C-G: 39967	COMP: 4/1/1979		
			NWSE 30-149-104	F#: 6408	SOW: PNA	C-O: 54877			C-W: 126928	C-G: 29559	COMP: 10/30/1978		
			NENW 8-148-104	F#: 6414	SOW: PNA	C-O: 57749			C-W: 107300	C-G: 20607	COMP: 5/12/1978		
			SWSW 33-149-104	F#: 6611	SOW: PNA	C-O: 31915			C-W: 108528	C-G: 14684	COMP: 11/21/1979		
			SWSW 1-148-105	F#: 6612	SOW: PNA	C-O: 130660			C-W: 397162	C-G: 59852	COMP: 10/4/1979		

Operator-Lease	Jan	Feb	Mar	Apr	May	Jun	Jul	Aug	Sep	Oct	Nov	Dec	2005 Total
USA 14-12-11			SWSW 12-148-105	F#: 6613	SOW: PNA	C-O: 150940	C-W: 313465	C-G: 74415	COMP: 8/12/1979				
USA 14-13-12			SWSW 13-148-105	F#: 6614	SOW: PNA	C-O: 198781	C-W: 387047	C-G: 111985	COMP: 4/1/1979				
USA 32-2-9			SWNE 2-148-105	F#: 6615	SOW: PNA	C-O: 96563	C-W: 293926	C-G: 47067	COMP: 4/14/1979				
USA 22-20-14			SENE 20-148-104	F#: 6633	SOW: PNA	C-O: 71628	C-W: 97686	C-G: 43266	COMP: 4/10/1979				
USA 43-19-15			NESE 19-149-104	F#: 6706	SOW: PNA	C-O: 106710	C-W: 241506	C-G: 54867	COMP: 11/9/1979				
USA 13-29-16			NWSW 29-149-104	F#: 6707	SOW: PNA	C-O: 31745	C-W: 85824	C-G: 15001	COMP: 8/28/1979				
USA 42-13-13			SENE 13-148-105	F#: 6708	SOW: PNA	C-O: 110439	C-W: 371846	C-G: 61472	COMP: 5/21/1979				
USA 14-35-18			SWSW 35-148-104	F#: 6713	SOW: PNA	C-O: 51480	C-W: 232270	C-G: 24870	COMP: 2/19/1979				
USA 31-32-19			NWNE 32-148-104	F#: 6714	SOW: PNA	C-O: 29319	C-W: 72949	C-G: 15283	COMP: 6/25/1979				
KLANDL 41-26			NENE 26-148-105	F#: 6748	SOW: PNA	C-O: 51663	C-W: 71780	C-G: 19803	COMP: 8/30/1979				
USA 11-31-25			NWN 31-148-104	F#: 6784	SOW: PNA	C-O: 41794	C-W: 105618	C-G: 18145	COMP: 11/28/1979				
KLANDL 12-25			SWNW 25-148-105	F#: 6833	SOW: PNA	C-O: 78405	C-W: 256895	C-G: 37029	COMP: 4/9/1979				
USA 22-24-27			SENE 24-148-104	F#: 6840	SOW: PNA	C-O: 216	C-W: 5593	C-G: 0	COMP: 10/19/1979				
USA 43-15-28			NESE 15-147-104	F#: 6842	SOW: PNA	C-O: 32999	C-W: 95252	C-G: 16593	COMP: 9/13/1979				
USA 14-27-33			SWSW 27-148-104	F#: 6852	SOW: PNA	C-O: 54940	C-W: 114713	C-G: 22453	COMP: 8/6/1979				
USA 32-1-37			SWNE 1-148-105	F#: 6880	SOW: PNA	C-O: 48635	C-W: 260180	C-G: 32386	COMP: 12/12/1979				
USA 42-18-36			SENE 18-148-104	F#: 6882	SOW: PNA	C-O: 63091	C-W: 226466	C-G: 34951	COMP: 10/29/1979				
USA 11-21-35			NWN 21-148-104	F#: 6883	SOW: PNA	C-O: 103425	C-W: 301961	C-G: 54503	COMP: 8/29/1979				
USA 41-15-32			NENE 15-147-104	F#: 6892	SOW: PNA	C-O: 27010	C-W: 114299	C-G: 14601	COMP: 12/12/1979				
STATE 14-36			SWSW 36-148-105	F#: 7044	SOW: PNA	C-O: 64092	C-W: 107723	C-G: 28742	COMP: 12/7/1979				
USA 12-35-40			SWNW 35-148-104	F#: 7156	SOW: PNA	C-O: 25318	C-W: 134203	C-G: 13348	COMP: 11/24/1979				
USA 34-27-39			SWSE 27-148-104	F#: 7157	SOW: PNA	C-O: 31847	C-W: 186052	C-G: 22197	COMP: 10/30/1979				
USA 42-12-38			SENE 12-148-105	F#: 7158	SOW: PNA	C-O: 17387	C-W: 148483	C-G: 17118	COMP: 6/18/1980				
USA 11-23-20			NWN 23-148-105	F#: 7163	SOW: PNA	C-O: 53383	C-W: 386598	C-G: 34210	COMP: 4/18/1980				
USA 42-28-43			SENE 28-148-104	F#: 7207	SOW: PNA	C-O: 67077	C-W: 329508	C-G: 41500	COMP: 5/24/1980				
USA 12-6-44			SWNW 6-148-104	F#: 7211	SOW: PNA	C-O: 28357	C-W: 128081	C-G: 25675	COMP: 9/9/1980				
USA 24-26-47			SESW 26-148-105	F#: 7228	SOW: PNA	C-O: 46304	C-W: 74567	C-G: 16505	COMP: 4/18/1980				
USA 44-25-48			SESE 25-148-105	F#: 7256	SOW: PNA	C-O: 17167	C-W: 88603	C-G: 12384	COMP: 4/30/1980				
USA 44-31-31			SESE 31-148-104	F#: 7257	SOW: PNA	C-O: 38469	C-W: 108483	C-G: 15484	COMP: 4/10/1980				
USA 24-32-50			SESW 32-148-104	F#: 7311	SOW: PNA	C-O: 16508	C-W: 70306	C-G: 9410	COMP: 1/25/1981				
USA 33-32-87			NWSE 32-149-104	F#: 7372	SOW: PNA	C-O: 37310	C-W: 122288	C-G: 26967	COMP: 12/1/1980				
USA 14-22-56			SWSW 22-148-104	F#: 7407	SOW: PNA	C-O: 20300	C-W: 141099	C-G: 13528	COMP: 1/7/1981				
USA 44-8-52			SESE 8-148-104	F#: 7408	SOW: PNA	C-O: 17010	C-W: 102853	C-G: 16562	COMP: 1/9/1981				
USA 33-22-78			NWSE 22-148-105	F#: 7410	SOW: PNA	C-O: 34918	C-W: 138340	C-G: 17634	COMP: 7/21/1981				
USA 12-13-54			SWNW 13-148-105	F#: 7411	SOW: PNA	C-O: 104868	C-W: 302972	C-G: 63377	COMP: 6/6/1980				
USA 34-35-94			SWSE 35-148-104	F#: 7417	SOW: PNA	C-O: 41312	C-W: 337347	C-G: 24661	COMP: 12/1/1980				
KLANDL 44-36			SESE 36-148-105	F#: 7418	SOW: PNA	C-O: 34872	C-W: 127480	C-G: 23244	COMP: 3/18/1980				
USA 34-14-85			SWSE 14-147-105	F#: 7423	SOW: PNA	C-O: 57483	C-W: 162331	C-G: 20134	COMP: 8/28/1980				
USA 23-7-55			NESW 7-148-104	F#: 7441	SOW: PNA	C-O: 40035	C-W: 180201	C-G: 33187	COMP: 8/28/1980				
USA 34-13-59			SWSE 13-148-105	F#: 7454	SOW: PNA	C-O: 118327	C-W: 449193	C-G: 76560	COMP: 9/10/1980				
USA 24-31-81			SESW 31-148-104	F#: 7462	SOW: PNA	C-O: 33274	C-W: 118436	C-G: 14215	COMP: 1/20/1981				
USA 22-18-89			SENE 18-148-104	F#: 7610	SOW: PNA	C-O: 32433	C-W: 172544	C-G: 23534	COMP: 2/2/1981				
USA 31-21-90			NWNE 21-148-104	F#: 7756	SOW: PNA	C-O: 46966	C-W: 496902	C-G: 33443	COMP: 3/30/1981				
USA 24-15-95			SESW 15-147-104	F#: 7757	SOW: PNA	C-O: 19699	C-W: 72258	C-G: 8467	COMP: 1/26/1981				
KLANDL-STATE 11-36			NWN 36-148-105	F#: 7769	SOW: PNA	C-O: 19856	C-W: 103841	C-G: 14496	COMP: 1/27/1981				
USA 13-22-51			NWSW 22-149-104	F#: 7790	SOW: PNA	C-O: 91828	C-W: 263391	C-G: 51758	COMP: 10/29/1980				
USA 14-25-111			SWSW 25-149-104	F#: 8184	SOW: PNA	C-O: 356	C-W: 4578	C-G: 739	COMP: 11/13/1987				

Operator-Lease	Jan	Feb	Mar	Apr	May	Jun	Jul	Aug	Sep	Oct	Nov	Dec	2005 Total
USA 43-3-116			NESE 3-148-104	F#: 8222	SOW: PNA	C-O: 830	C-W: 8191	C-G: 804	COMP: 5/7/1981				
USA 32-19-110			SWNE 19-149-104	F#: 8237	SOW: PNA	C-O: 244	C-W: 0	C-G: 0	COMP: 5/7/1981				
USA 34-5-113			SWSE 5-148-104	F#: 8327	SOW: PNA	C-O: 28606	C-W: 185977	C-G: 9435	COMP: 10/6/1982				
USA 13-14-65			NWSW 14-149-104	F#: 8427	SOW: PNA	C-O: 40504	C-W: 254370	C-G: 28800	COMP: 11/18/1982				
USA 31X-11			NWNE 11-148-105	F#: 12244	SOW: PNA	C-O: 21350	C-W: 134835	C-G: 32431	COMP: 1/16/1988				
BLACK HAWK RESOURCES, LLC													
FEDERAL 11-23			NESW 11-148-105	F#: 6134	SOW: SI	C-O: 367826	C-W: 310615	C-G: 249993	COMP: 7/9/1977				
R&LU: 0	0 0	0 0	0 0	0 0	0 0	0 0	0 0	0 0	0 0	0 0	0 0	0 0	0
Spacing: SW	0	0	0	0	0	0	0	0	0	0	0	0	0
	0	0	0	0	0	0	0	0	0	0	0	0	0
FEDERAL 15-43			NESE 15-148-105	F#: 6135	SOW: SI	C-O: 170255	C-W: 501773	C-G: 115842	COMP: 8/9/1977				
R&LU: 0	0 0	0 0	0 0	0 0	0 0	0 0	0 0	0 0	0 0	0 0	0 0	0 0	0
Spacing: SE	0	0	0	0	0	0	0	0	0	0	0	0	0
	0	0	0	0	0	0	0	0	0	0	0	0	0
FEDERAL 14-31			NWNE 14-148-105	F#: 6598	SOW: AL	C-O: 201074	C-W: 324598	C-G: 165241	COMP: 10/25/1978				
R&LU: 5342	0 0	0 0	0 0	888 18	1101 31	705 19	477 31	787 31	562 30	776 31	69 5	767 14	6132
Spacing: NE	0	0	0	2959	4799	3369	4760	5270	5020	5270	880	2380	34707
	0	0	0	0	0	0	0	0	0	0	0	0	0
FEDERAL 3-32X			SWNE 3-147-104	F#: 6663	SOW: SI	C-O: 221033	C-W: 1040200	C-G: 137498	COMP: 12/14/1978				
R&LU: 0	0 0	0 0	0 0	0 0	0 0	0 0	0 0	0 0	0 0	0 0	0 0	0 0	0
Spacing: NE	0	0	0	0	0	0	0	0	0	0	0	0	0
	0	0	0	0	0	0	0	0	0	0	0	0	0
FEDERAL 3-22			SENE 3-147-104	F#: 6904	SOW: AL	C-O: 44317	C-W: 207849	C-G: 7586	COMP: 7/25/1994				
R&LU: 7302	504 12	892 28	1033 31	763 9	609 31	600 30	530 14	199 31	826 30	844 31	208 4	483 21	7491
Spacing: NW	1800	3415	4198	1337	4202	4161	1545	2909	4840	5270	680	4683	39040
	0	0	0	0	0	0	0	0	0	0	0	0	0
FEDERAL 11-44			SESE 11-148-105	F#: 7184	SOW: AL	C-O: 311932	C-W: 697729	C-G: 319562	COMP: 1/21/1980				
R&LU: 1625	0 0	0 0	4 2	130 23	388 31	345 18	291 23	264 26	15 3	95 15	0 0	153 10	1685
Spacing: SE	0	0	25	2277	4166	2985	4034	3444	465	1972	0	1857	21225
	0	0	0	0	0	0	0	0	0	0	0	0	0
ALLEN-FEDERAL 2-43			NESE 2-147-105	F#: 7752	SOW: PNA	C-O: 73093	C-W: 276361	C-G: 41059	COMP: 7/19/1980				
BOB DENNIS													
FEDERAL 4-34			NESE 34-149-104	F#: 7663	SOW: PNA	C-O: 59441	C-W: 173632	C-G: 42567	COMP: 6/11/1980				
FEDERAL 3-35			NWSW 35-149-104	F#: 7925	SOW: PNA	C-O: 38384	C-W: 250075	C-G: 26940	COMP: 9/24/1981				
STATE 1-36			NWSW 36-149-104	F#: 8297	SOW: PNA	C-O: 52379	C-W: 572771	C-G: 33197	COMP: 4/8/1981				
HATTER 1-29			SWSE 29-147-104	F#: 8404	SOW: PNA	C-O: 13767	C-W: 59944	C-G: 23085	COMP: 6/4/1981				
STATE 2-36			SWSE 36-149-104	F#: 8702	SOW: PNA	C-O: 42389	C-W: 268449	C-G: 27642	COMP: 7/17/1981				
BURLINGTON RESOURCES OIL & GAS COMPANY													
BURLINGTON NORTHERN 23-1			NESW 1-147-105	F#: 7998	SOW: PNA	C-O: 28540	C-W: 203106	C-G: 12229	COMP: 11/17/1981				
BWAB, INC.													
LELAND 17-14			SWSW 17-147-103	F#: 6443	SOW: PNA	C-O: 22751	C-W: 161084	C-G: 9283	COMP: 8/8/1978				
FEDERAL 14-24			SESW 14-147-104	F#: 6490	SOW: PNA	C-O: 76984	C-W: 178607	C-G: 59986	COMP: 5/13/1978				
FEDERAL 10-31			NWNE 10-147-104	F#: 6560	SOW: PNA	C-O: 28170	C-W: 60186	C-G: 35701	COMP: 8/2/1978				
FEDERAL 23-31			NWNE 23-148-105	F#: 6564	SOW: PNA	C-O: 52550	C-W: 79077	C-G: 63854	COMP: 8/11/1978				
BURLINGTON NORTHERN 1			NWSE 13-147-104	F#: 6595	SOW: PNA	C-O: 51382	C-W: 169856	C-G: 40714	COMP: 1/6/1979				
BURLINGTON NORTHERN 11-21			NENW 11-147-104	F#: 6625	SOW: PNA	C-O: 39457	C-W: 102841	C-G: 33407	COMP: 12/27/1978				
FEDERAL 24-14			SWSW 24-148-105	F#: 6665	SOW: PNA	C-O: 89351	C-W: 179613	C-G: 44985	COMP: 12/15/1978				
HATTER 34-14			SWSW 34-148-104	F#: 6753	SOW: PNA	C-O: 63342	C-W: 108203	C-G: 47109	COMP: 3/14/1979				
FEDERAL 3-44			SESE 3-147-104	F#: 6851	SOW: PNA	C-O: 23138	C-W: 83168	C-G: 26268	COMP: 7/24/1979				
HATTER 34-34			SWSE 34-148-104	F#: 6901	SOW: PNA	C-O: 42254	C-W: 112315	C-G: 28673	COMP: 5/20/1979				
FEDERAL 23-12			SWNW 23-147-104	F#: 7126	SOW: PNA	C-O: 49593	C-W: 176789	C-G: 32687	COMP: 11/9/1979				

Operator-Lease	Jan	Feb	Mar	Apr	May	Jun	Jul	Aug	Sep	Oct	Nov	Dec	2005 Total													
FEDERAL 14-14			SWSW 14-148-105	F#: 7185	SOW: DRY	C-O: 124	C-W: 0	C-G: 0	COMP: 8/3/1990																	
U.S.A. 23-42X			SENE 23-147-104	F#: 7955	SOW: PNA	C-O: 22208	C-W: 134853	C-G: 25879	COMP: 4/9/1981																	
FEDERAL 5-23			NESW 5-147-104	F#: 7956	SOW: PNA	C-O: 11755	C-W: 30868	C-G: 9494	COMP: 11/1/1980																	
COASTAL OIL & GAS CORPORATION																										
1-147-105 BN 3			SWNW 1-147-105	F#: 7703	SOW: PNA	C-O: 21984	C-W: 59907	C-G: 10582	COMP: 11/24/1980																	
21-147-104 BURLINGTON NORTHERN 2			NESE 21-147-104	F#: 8478	SOW: PNA	C-O: 5423	C-W: 22539	C-G: 2553	COMP: 11/23/1981																	
COG/ALAQ 21-147-104 BN 1			NENW 21-147-104	F#: 8580	SOW: PNA	C-O: 100243	C-W: 451277	C-G: 35312	COMP: 11/3/1981																	
ENTERPRISE ENERGY, INC.																										
FEDERAL 20-31			NWNE 20-148-104	F#: 6241	SOW: PNA	C-O: 156593	C-W: 226334	C-G: 65498	COMP: 9/4/1977																	
FEDERAL 18-11			NWN 18-147-104	F#: 6242	SOW: PNA	C-O: 76449	C-W: 164729	C-G: 36804	COMP: 1/25/1978																	
FEDERAL 24-43			NESE 24-147-104	F#: 6283	SOW: PNA	C-O: 128497	C-W: 445132	C-G: 77153	COMP: 10/21/1977																	
PET. INC. FEDERAL 29-33			NWSE 29-148-104	F#: 6441	SOW: PNA	C-O: 103673	C-W: 201260	C-G: 52031	COMP: 5/24/1978																	
INTERSTATE LAND AND CATTLE 2-14			SWSW 2-147-104	F#: 6444	SOW: PNA	C-O: 209994	C-W: 920828	C-G: 135728	COMP: 4/2/1978																	
PET. INC. FEDERAL 20-44			E2SE 20-148-104	F#: 6454	SOW: PNA	C-O: 109726	C-W: 220253	C-G: 64669	COMP: 12/17/1978																	
SHELL FEDERAL 24-12			SWNW 24-148-105	F#: 6455	SOW: PNA	C-O: 255621	C-W: 315235	C-G: 117967	COMP: 4/26/1978																	
YATES FEDERAL 24-12			SWNW 24-147-104	F#: 6468	SOW: PNA	C-O: 140647	C-W: 666401	C-G: 82283	COMP: 6/15/1978																	
HATTER 34-12			SWNW 34-148-104	F#: 6609	SOW: PNA	C-O: 116535	C-W: 546948	C-G: 58542	COMP: 5/29/1979																	
BURLINGTON NORTHERN 11-31			NWNE 11-147-104	F#: 6626	SOW: PNA	C-O: 80899	C-W: 403725	C-G: 83346	COMP: 10/1/1981																	
HATTER 34-32			SWNE 34-148-104	F#: 6638	SOW: PNA	C-O: 135333	C-W: 458552	C-G: 83170	COMP: 9/10/1978																	
FEDERAL 24-33			SWSE 24-148-105	F#: 6767	SOW: PNA	C-O: 67002	C-W: 190182	C-G: 43146	COMP: 11/27/1979																	
FEDERAL 23-43			NESE 23-148-105	F#: 6769	SOW: PNA	C-O: 129083	C-W: 341843	C-G: 59683	COMP: 11/30/1979																	
ALLEN-FEDERAL 12-21			NENW 12-147-105	F#: 6799	SOW: PNA	C-O: 68908	C-W: 144618	C-G: 42542	COMP: 7/18/1979																	
FEDERAL 7-33			NWSE 7-147-104	F#: 6801	SOW: PNA	C-O: 54456	C-W: 100967	C-G: 34173	COMP: 9/3/1979																	
FEDERAL 24-31			NWNE 24-148-105	F#: 6870	SOW: PNA	C-O: 116041	C-W: 278234	C-G: 63069	COMP: 9/10/1979																	
FEDERAL 29-42			SENE 29-148-104	F#: 6924	SOW: PNA	C-O: 62168	C-W: 184254	C-G: 37273	COMP: 7/22/1979																	
FEDERAL 2-12			SWNW 2-147-104	F#: 6960	SOW: PNA	C-O: 46942	C-W: 280744	C-G: 30214	COMP: 4/5/1980																	
FEDERAL 14-44X			SESE 14-148-105	F#: 7117	SOW: PNA	C-O: 116392	C-W: 159117	C-G: 67062	COMP: 12/19/1979																	
FEDERAL 15-32			SWNE 15-148-105	F#: 7186	SOW: PNA	C-O: 64876	C-W: 247405	C-G: 41813	COMP: 4/23/1980																	
FEDERAL 1-4			NENE 4-147-104	F#: 7281	SOW: PNA	C-O: 64954	C-W: 268284	C-G: 41006	COMP: 12/10/1979																	
ALLEN FEDERAL 2-23			NESW 2-147-105	F#: 8492	SOW: PNA	C-O: 45724	C-W: 104160	C-G: 36730	COMP: 6/11/1981																	
ALLEN-FEDERAL 11-21			NENW 11-147-105	F#: 9008	SOW: PNA	C-O: 22515	C-W: 111724	C-G: 14986	COMP: 4/27/1982																	
FEDERAL 8-32			SWNE 8-147-104	F#: 9290	SOW: PNA	C-O: 20127	C-W: 62336	C-G: 28044	COMP: 7/7/1982																	
EXETER EXPLORATION CO.																										
FEDERAL 7-2			SWNE 2-147-104	F#: 6785	SOW: PNA	C-O: 0	C-W: 0	C-G: 60	COMP: 7/7/1982																	
GAS PRODUCING ENTERPRISES, INC.																										
GPE-ALAQ 1-147-105 BN 1			SESE 1-147-105	F#: 6456	SOW: PNA	C-O: 58799	C-W: 125886	C-G: 40046	COMP: 7/11/1978																	
1-147-105 BN 4			SWNE 1-147-105	F#: 7702	SOW: PNA	C-O: 4422	C-W: 18025	C-G: 2079	COMP: 3/23/1981																	
GEOSTAR CORP.																										
FEDERAL 9-22			NESE 22-147-104	F#: 7166	SOW: PNA	C-O: 24484	C-W: 171978	C-G: 2427	COMP: 11/28/1979																	
HEADINGTON OIL LIMITED PARTNERSHIP																										
USA 34X-31-1			SWSE 31-149-104	F#: 5821	SOW: AL	C-O: 504672	C-W: 751236	C-G: 254333	COMP: 10/1/1976																	
R&LU: 4841	126	7	464	28	524	31	510	30	522	31	376	22	521	30	532	31	350	30	442	31	367	30	90	10	4824	
Spacing: E2	515	2528	2785	2706	2805	2065	2745	2817	1885	2313	2051	434	25649													
	154	572	612	417	417	367	1028	720	454	462	413	117	5733													
FEDERAL 7-13			NWSW 7-147-104	F#: 6141	SOW: PNA	C-O: 172604	C-W: 302393	C-G: 69303	COMP: 7/11/1977																	
USA 33X-10-3			LT3 10-148-105	F#: 6301	SOW: PNA	C-O: 280767	C-W: 246671	C-G: 160488	COMP: 6/12/1978																	
USA 24-28-42			SESW 28-148-104	F#: 7210	SOW: PNA	C-O: 98955	C-W: 851089	C-G: 71419	COMP: 4/3/1980																	
USA 21-26-79			NENW 26-148-105	F#: 7344	SOW: PNA	C-O: 225769	C-W: 1256374	C-G: 96091	COMP: 12/15/1980																	

Operator-Lease	Jan	Feb	Mar	Apr	May	Jun	Jul	Aug	Sep	Oct	Nov	Dec	2005 Total
J.P. OIL COMPANY, INC.													
USA 24-21-17			SESW 21-148-104	F#: 6715	SOW: PNA	C-O: 102746	C-W: 634128	C-G: 71227	COMP: 10/13/1979				
USA 14-19-23			SWSW 19-148-104	F#: 7569	SOW: AL	C-O: 102680	C-W: 725498	C-G: 35350	COMP: 2/20/1992				
R&LU: 6020	619 31	530 28	543 28	0 0	0 0	227 21	394 31	693 31	699 30	682 30	718 30	634 29	5739
Spacing: SW	5090	4548	4373	0	0	4197	4537	6203	5866	6200	5961	5358	52333
	403	364	364	0	0	273	403	403	750	750	750	725	5185
KLANDL 43-26			NESE 26-148-105	F#: 7824	SOW: AL	C-O: 161422	C-W: 976362	C-G: 83088	COMP: 1/22/1981				
R&LU: 5706	503 31	554 28	590 31	527 30	519 31	508 30	503 31	289 30	572 30	462 31	310 30	666 31	6003
Spacing: SE	3356	2826	2954	1985	1158	1405	1406	1724	3447	2134	1821	3802	28018
	184	365	488	521	576	422	233	219	237	186	182	248	3861
KERR-MCGEE CORP.													
BURNS 1-20			SWSE 20-149-104	F#: 6773	SOW: PNA	C-O: 39770	C-W: 64336	C-G: 11155	COMP: 1/15/1979				
BURNS 1-29			NENE 29-149-104	F#: 6869	SOW: PNA	C-O: 65651	C-W: 132013	C-G: 42388	COMP: 3/29/1979				
BURNS 1-28			SWNW 28-149-104	F#: 7051	SOW: PNA	C-O: 74517	C-W: 123597	C-G: 30104	COMP: 9/20/1979				
BURNS 1-21			SWSW 21-149-104	F#: 7253	SOW: PNA	C-O: 77171	C-W: 89520	C-G: 41397	COMP: 11/25/1979				
BURNS 2-20			NESW 20-149-104	F#: 7267	SOW: PNA	C-O: 40895	C-W: 122064	C-G: 30755	COMP: 11/30/1979				
BURNS 2-29			NENW 29-149-104	F#: 7302	SOW: PNA	C-O: 39592	C-W: 133085	C-G: 15736	COMP: 1/9/1980				
BURNS 3-20			SWNW 20-149-104	F#: 7303	SOW: PNA	C-O: 67139	C-W: 146311	C-G: 41240	COMP: 2/6/1980				
BURNS 3-29			NWSE 29-149-104	F#: 7304	SOW: PNA	C-O: 24997	C-W: 67871	C-G: 11407	COMP: 12/18/1979				
RAU 1-33			NENE 33-149-104	F#: 7357	SOW: PNA	C-O: 51438	C-W: 160079	C-G: 20765	COMP: 12/14/1979				
CHRIS 3-28			E2SW 28-149-104	F#: 7358	SOW: PNA	C-O: 43888	C-W: 167618	C-G: 21154	COMP: 1/6/1980				
RAU 1-32			NWNE 32-149-104	F#: 7359	SOW: PNA	C-O: 48763	C-W: 117364	C-G: 16354	COMP: 1/22/1980				
ANDERSON 1-6			SWSW 6-147-104	F#: 7948	SOW: PNA	C-O: 27603	C-W: 79408	C-G: 5149	COMP: 3/17/1981				
ANDERSON 2-6			NENE 6-147-104	F#: 8434	SOW: PNA	C-O: 3652	C-W: 24860	C-G: 746	COMP: 7/24/1981				
ANDERSON 3-6			NWN 6-147-104	F#: 8453	SOW: PNA	C-O: 19842	C-W: 53082	C-G: 1984	COMP: 6/14/1981				
ANDERSON 4-6			SESE 6-147-104	F#: 8454	SOW: PNA	C-O: 29553	C-W: 126033	C-G: 8493	COMP: 9/6/1981				
KOCH INDUSTRIES, INC.													
FEDERAL 32-34			SWSE 32-147-103	F#: 8218	SOW: PNA	C-O: 40690	C-W: 45714	C-G: 40877	COMP: 5/31/1981				
MARSHALL & WINSTON, INC.													
SPRING CREEK FEDERAL 1-X			E2NE 22-147-104	F#: 6909	SOW: PNA	C-O: 96754	C-W: 279726	C-G: 34401	COMP: 5/15/1979				
SPRING CREEK FEDERAL 2			SENW 22-147-104	F#: 7189	SOW: PNA	C-O: 62001	C-W: 177543	C-G: 22247	COMP: 9/28/1979				
SPRING CREEK FEDERAL 5			NESE 27-147-104	F#: 7725	SOW: PNA	C-O: 122500	C-W: 390451	C-G: 33302	COMP: 8/4/1982				
SPRING CREEK FEDERAL 3			SESW 22-147-104	F#: 9477	SOW: PNA	C-O: 18931	C-W: 99504	C-G: 6284	COMP: 6/2/1982				
NANCE PETROLEUM CORPORATION													
FEDERAL 17-33			NWSE 17-148-104	F#: 6916	SOW: PNA	C-O: 61875	C-W: 342563	C-G: 56254	COMP: 6/7/1979				
FEDERAL 33-33			C SE 33-148-104	F#: 6988	SOW: PNA	C-O: 45657	C-W: 154518	C-G: 74254	COMP: 9/5/1979				
FEDERAL 33-22			SENW 33-148-104	F#: 6989	SOW: PNA	C-O: 65134	C-W: 160075	C-G: 87700	COMP: 10/24/1979				
FEDERAL 17-12			SWNW 17-148-104	F#: 7081	SOW: PNA	C-O: 43893	C-W: 175706	C-G: 72438	COMP: 1/30/1980				
FEDERAL 17-31			NWNE 17-148-104	F#: 7100	SOW: PNA	C-O: 38723	C-W: 143445	C-G: 78337	COMP: 11/12/1979				
NORTHWEST LAND AND OIL, INC.													
FAULCONBRIDGE ESTATE 1			NWN 12-147-104	F#: 8015	SOW: PNA	C-O: 56613	C-W: 233362	C-G: 20895	COMP: 12/4/1980				
PANTHER CREEK RESOURCES, LLC													
ANDERSON 1-12			NENE 12-147-105	F#: 7947	SOW: AL	C-O: 197425	C-W: 614719	C-G: 16911	COMP: 4/27/1981				
R&LU: 5849	523 31	483 28	520 31	504 30	499 31	508 28	405 25	0 0	641 23	673 31	551 30	574 31	5881
Spacing: NE	2354	1530	2012	1692	1681	1655	1120	0	43	2912	2611	2643	20253
	0	0	0	0	0	0	0	0	0	0	0	0	0
PARKWAY PETROLEUM, INC.													
SPRING CREEK FEDERAL 4			NENE 27-147-104	F#: 7406	SOW: PNA	C-O: 66419	C-W: 123974	C-G: 32098	COMP: 2/22/1980				
PENNZOIL EXPLORATION & PRODUCTION CO.													
PENNZOIL-DEPCO FEDERAL 28-11			NWN 28-148-104	F#: 6453	SOW: PNA	C-O: 104957	C-W: 178285	C-G: 63232	COMP: 4/28/1979				

Operator-Lease	Jan	Feb	Mar	Apr	May	Jun	Jul	Aug	Sep	Oct	Nov	Dec	2005 Total													
FEDERAL 1-17			SESW 17-148-104	F#: 6522	SOW: PNA	C-O: 82149	C-W: 193458	C-G: 68216	COMP: 11/5/1978																	
PENNZOIL-DEPCO FEDERAL 33-32			SWNE 33-148-104	F#: 6710	SOW: PNA	C-O: 181136	C-W: 326376	C-G: 102812	COMP: 4/28/1979																	
FEDERAL 28-44			SESE 28-148-104	F#: 6990	SOW: PNA	C-O: 110887	C-W: 81868	C-G: 61598	COMP: 7/9/1979																	
FEDERAL 18-44			SESE 18-148-104	F#: 7193	SOW: PNA	C-O: 47308	C-W: 181489	C-G: 68937	COMP: 2/26/1980																	
DEPCO FEDERAL 18-14			SWSW 18-148-104	F#: 7194	SOW: PNA	C-O: 19274	C-W: 126982	C-G: 54890	COMP: 4/18/1980																	
FEDERAL 7-44			SESE 7-148-104	F#: 7195	SOW: PNA	C-O: 35632	C-W: 86951	C-G: 64422	COMP: 1/30/1980																	
FEDERAL 7-21			NENW 7-148-104	F#: 7428	SOW: PNA	C-O: 56018	C-W: 100500	C-G: 85976	COMP: 2/16/1980																	
DEPCO LELAND 26-41			NENE 26-147-104	F#: 7573	SOW: PNA	C-O: 37196	C-W: 81684	C-G: 69099	COMP: 4/17/1980																	
PETX PETROLEUM CORP.																										
FEDERAL 1-17			SESW 17-149-104	F#: 7687	SOW: PNA	C-O: 40450	C-W: 104811	C-G: 27754	COMP: 7/19/1980																	
PHILLIPS PETROLEUM CO.																										
STATE-AI 1-16			SWSW 16-149-104	F#: 6893	SOW: PNA	C-O: 5154	C-W: 28610	C-G: 2350	COMP: 11/1/1981																	
PRIDE ENERGY, AN OKLAHOMA GENERAL PARTNERSHIP																										
USA 32-23-21			SWNE 23-149-104	F#: 6776	SOW: AL	C-O: 116918	C-W: 946039	C-G: 90890	COMP: 7/7/1980																	
R&LU: 2597	140	18	227	28	280	31	277	30	86	31	0	0	263	31	350	31	305	30	264	31	308	30	236	31	2736	
Spacing: NE	763	3816	3093	2818	846	0	2442	3371	3163	2870	3019	3212	29413													
	25	55	70	100	22	0	52	110	78	62	78	76	728													
USA 23-33-41			NESW 33-148-104	F#: 7155	SOW: AL	C-O: 137513	C-W: 1019271	C-G: 74202	COMP: 11/30/1979																	
R&LU: 4672	410	31	338	28	347	31	245	30	242	31	501	30	460	31	339	31	455	30	411	31	434	30	424	31	4606	
Spacing: SW	4459	3329	3560	1592	1454	2884	4070	4073	3649	4073	3418	4589	41150													
	104	83	93	69	85	108	122	115	112	129	109	117	1246													
USA 43-30-45			NESE 30-148-104	F#: 7172	SOW: AL	C-O: 181483	C-W: 1227323	C-G: 97479	COMP: 7/23/1980																	
R&LU: 4685	411	31	338	28	350	31	247	30	241	31	503	30	460	31	341	31	456	30	413	31	434	30	426	31	4620	
Spacing: SE	4460	3329	3560	1592	1455	2885	4070	4073	3649	4074	3419	4589	41155													
	103	83	93	68	85	108	121	115	111	129	109	116	1241													
RJL OIL & GAS, INC.																										
FEDERAL 14-11			NWN 14-148-105	F#: 6072	SOW: PNA	C-O: 135326	C-W: 137028	C-G: 64783	COMP: 4/4/1977																	
ROONEY OPERATING CO.																										
CENEX DISPOSAL-FEDERAL 12-8			NWSW 8-147-103	F#: 7183	SOW: PNA	C-O: 1021	C-W: 2788	C-G: 0	COMP: 4/29/1980																	
SAMUEL GARY JR. & ASSOCIATES, INC.																										
VINYARD USA 2-18			SWSE 18-149-104	F#: 6807	SOW: PNA	C-O: 29586	C-W: 64683	C-G: 9597	COMP: 6/18/1979																	
SUMMIT RESOURCES, INC.																										
HATTER 1			SWSW 26-147-104	F#: 9827	SOW: AL	C-O: 117120	C-W: 392870	C-G: 28939	COMP: 12/4/1982																	
R&LU: 1803	80	26	95	26	88	30	66	27	18	9	100	14	225	29	274	29	223	30	242	31	200	30	298	30	1909	
Spacing: SW	1230	1064	1178	1050	385	638	1015	1085	1140	1056	1050	1085	11976													
	85	85	85	85	85	40	85	85	85	88	85	85	978													
SPRING CREEK FEDERAL 6			SESW 35-147-104	F#: 10217	SOW: AL	C-O: 124185	C-W: 404214	C-G: 81826	COMP: 10/30/1983																	
R&LU: 4216	3	1	152	11	409	29	411	30	391	31	339	25	372	29	410	31	385	29	412	31	361	30	417	31	4062	
Spacing: NW	55	1146	1952	1650	1705	1320	1650	1705	1650	1540	1650	1685	17708													
	764	601	831	833	814	691	830	832	794	849	822	465	9126													
TEXACO EXPLORATION & PRODUCTION INC.																										
FEDERAL 2-34			NESW 34-149-104	F#: 7047	SOW: PNA	C-O: 38543	C-W: 110512	C-G: 34154	COMP: 1/29/1980																	
BURNS 3-34			NENW 34-149-104	F#: 7048	SOW: PNA	C-O: 59855	C-W: 119016	C-G: 47572	COMP: 4/24/1980																	
FEDERAL 2-26			NESE 26-149-104	F#: 7721	SOW: PNA	C-O: 37920	C-W: 336969	C-G: 21950	COMP: 8/22/1980																	
FEDERAL 4-35			SWSE 35-149-104	F#: 8102	SOW: PNA	C-O: 110625	C-W: 481471	C-G: 57578	COMP: 1/20/1981																	
TEXACO INC.																										
BURNS 2-35			SWNE 35-149-104	F#: 7733	SOW: PNA	C-O: 40111	C-W: 358303	C-G: 58789	COMP: 7/10/1980																	
FEDERAL 3-26			NENE 26-149-104	F#: 7844	SOW: PNA	C-O: 35652	C-W: 231811	C-G: 20978	COMP: 10/4/1980																	
TEXACO OILS, INC.																										
BURNS 1-34			SWNE 34-149-104	F#: 6908	SOW: PNA	C-O: 48502	C-W: 140905	C-G: 31058	COMP: 7/26/1979																	
BURNS 1-35			NWN 35-149-104	F#: 7239	SOW: PNA	C-O: 61070	C-W: 126313	C-G: 41837	COMP: 1/5/1980																	

Operator-Lease	Jan	Feb	Mar	Apr	May	Jun	Jul	Aug	Sep	Oct	Nov	Dec	2005 Total
FEDERAL 1-26 TEXAS INTERNATIONAL OIL COMPANY, INC.			SESW 26-149-104	F#: 7498	SOW: PNA	C-O: 58166	C-W: 106342	C-G: 30463	COMP: 5/22/1980				
FEDERAL 15-2			SWSE 2-147-104	F#: 6525	SOW: PNA	C-O: 71186	C-W: 276523	C-G: 60344	COMP: 11/4/1978				
FEDERAL 7-2X TOM BROWN, INC.			SWNE 2-147-104	F#: 6963	SOW: PNA	C-O: 36476	C-W: 204405	C-G: 18814	COMP: 6/17/1979				
NODAK STATE 36-1 WILLISTON INDUSTRIAL SUPPLY CORPORATION			C NE 36-147-104	F#: 8670	SOW: PNA	C-O: 38456	C-W: 82686	C-G: 3272	COMP: 10/29/1981				
ALLEN FEDERAL 2-41			NENE 2-147-105	F#: 7322	SOW: PNA	C-O: 63873	C-W: 147959	C-G: 55442	COMP: 2/1/1980				
FEDERAL 35-43			NESE 35-148-105	F#: 7615	SOW: PNA	C-O: 53776	C-W: 130216	C-G: 31132	COMP: 9/12/1980				
TENNECO STATE 1			SESE 16-147-104	F#: 7654	SOW: PNA	C-O: 90075	C-W: 185547	C-G: 67628	COMP: 6/5/1980				
TENNECO STATE 2			SENW 16-147-104	F#: 7966	SOW: PNA	C-O: 61247	C-W: 145465	C-G: 27468	COMP: 12/1/1980				
ALLEN FEDERAL 2-21			NENW 2-147-105	F#: 8031	SOW: PNA	C-O: 89768	C-W: 242608	C-G: 48113	COMP: 2/6/1981				
TENNECO STATE 3			SENE 16-147-104	F#: 8114	SOW: PNA	C-O: 14767	C-W: 19979	C-G: 9222	COMP: 1/30/1981				
TENNECO STATE 4			SESW 16-147-104	F#: 8175	SOW: PNA	C-O: 52662	C-W: 260798	C-G: 21252	COMP: 1/20/1981				
U.S.A. 8-44X			SESE 8-147-104	F#: 8335	SOW: PNA	C-O: 48525	C-W: 141348	C-G: 36796	COMP: 4/24/1981				
Pool Totals: Oil	3319	4073	4688	4568	4616	4712	4901	4478	5489	5716	3960	5168	55688
Wells: 198 Wtr	24082	27531	29690	21658	24656	27564	33394	36674	34817	39684	26560	36317	362627
Gas	1822	2208	2636	2093	2084	2009	2874	2599	2621	2655	2548	1949	28098

**MONDAK - RED RIVER
ANR PRODUCTION COMPANY**

USA 34X-6			SWSE 6-148-104	F#: 6387	SOW: PNA	C-O: 148651	C-W: 9461	C-G: 177881	COMP: 3/12/1978				
BURNS 44-21			SESE 21-149-104	F#: 7209	SOW: PNA	C-O: 7501	C-W: 9805	C-G: 8383	COMP: 4/24/1980				
USA 14-25-111			SWSW 25-149-104	F#: 8184	SOW: PNA	C-O: 58435	C-W: 27917	C-G: 67333	COMP: 2/19/1981				
USA 13-14-65			NWSW 14-149-104	F#: 8427	SOW: PNA	C-O: 1012	C-W: 4770	C-G: 2936	COMP: 9/3/1981				

BLACK HAWK RESOURCES, LLC

FEDERAL 3-22 BOB DENNIS			SENW 3-147-104	F#: 6904	SOW: PNA	C-O: 195284	C-W: 439437	C-G: 150799	COMP: 7/24/1979				
----------------------------	--	--	----------------	----------	----------	-------------	-------------	-------------	-----------------	--	--	--	--

FEDERAL 3-35 HEADINGTON OIL LIMITED PARTNERSHIP			NWSW 35-149-104	F#: 7925	SOW: PNA	C-O: 3801	C-W: 27300	C-G: 3591	COMP: 10/26/1980				
--	--	--	-----------------	----------	----------	-----------	------------	-----------	------------------	--	--	--	--

USA 34X-31-1 J.P. OIL COMPANY, INC.			SWSE 31-149-104	F#: 5821	SOW: PNA	C-O: 1923	C-W: 2785	C-G: 2126	COMP: 6/17/1976				
--	--	--	-----------------	----------	----------	-----------	-----------	-----------	-----------------	--	--	--	--

USA 24-21-17			SESW 21-148-104	F#: 6715	SOW: AL	C-O: 174045	C-W: 633118	C-G: 186755	COMP: 10/13/1979				
R&LU: 1731	248 31	38 8	234 31	270 30	150 29	92 15	206 31	202 31	0 4	0 9	215 25	178 31	1833
Spacing: S2	4148	672	4321	3900	3765	2115	4167	3763	588	994	3972	4510	36915
	228	34	283	248	241	102	291	268	119	63	225	104	2206

USA 14-19-23 NANCE PETROLEUM CORPORATION			SWSW 19-148-104	F#: 7569	SOW: PNA	C-O: 112118	C-W: 350019	C-G: 107037	COMP: 10/3/1980				
---	--	--	-----------------	----------	----------	-------------	-------------	-------------	-----------------	--	--	--	--

MONDAK FEDERAL 1-33			NENE 33-148-104	F#: 14811	SOW: AL	C-O: 266072	C-W: 168887	C-G: 287241	COMP: 8/5/1999				
R&LU: 18915	1016 27	1212 28	1418 31	1502 30	1917 28	2234 30	1330 23	2437 31	2209 30	1103 20	755 14	2067 31	19200
Spacing: E2	3953	4269	4738	4607	2834	3286	1900	3724	3564	2118	1721	3475	40189
	1100	1200	1665	1982	2784	3753	2255	4580	4329	1633	928	3327	29536

FEDERAL 16-28			SESE 28-148-104	F#: 14876	SOW: AL	C-O: 490503	C-W: 35093	C-G: 762120	COMP: 2/24/2000				
R&LU: 39713	3667 31	3155 28	3506 31	3220 30	3303 31	3002 29	3252 31	2888 26	3544 30	3448 31	3238 30	3408 31	39631
Spacing: E2	1030	1017	1080	1002	1044	978	1096	1123	1300	1257	1209	1267	13403
	8327	7092	8202	7752	7827	7314	8024	6279	8352	8437	7990	8289	93885

BURNS 3A-20			NENW 20-149-104	F#: 15202	SOW: AL	C-O: 111697	C-W: 3879	C-G: 78665	COMP: 10/26/2001				
R&LU: 1657	0 0	0 0	0 0	0 0	0 0	0 0	0 0	0 0	0 0	602 29	595 30	569 31	1766
Spacing: N2	0	0	0	0	0	0	0	0	0	202	176	236	614
	0	0	0	0	0	0	0	0	0	328	327	312	967

PENNZOIL EXPLORATION & PRODUCTION CO.

PENNZOIL-DEPCO FEDERAL 33-32			SWNE 33-148-104	F#: 6710	SOW: PNA	C-O: 8093	C-W: 776	C-G: 6936	COMP: 1/4/1979				
------------------------------	--	--	-----------------	----------	----------	-----------	----------	-----------	----------------	--	--	--	--

Operator-Lease	Jan	Feb	Mar	Apr	May	Jun	Jul	Aug	Sep	Oct	Nov	Dec	2005 Total
Pool Totals: Oil	4931	4405	5158	4992	5370	5328	4788	5527	5753	5153	4803	6222	62430
Wells: 13 Wtr	9131	5958	10139	9509	7643	6379	7163	8610	5452	4571	7078	9488	91121
Gas	9655	8326	10150	9982	10852	11169	10570	11127	12800	10461	9470	12032	126594

MONDAK - STONEWALL
BLACK HAWK RESOURCES, LLC

FEDERAL 3-22 SENW 3-147-104 F#: 6904 SOW: PNA C-O: 762 C-W: 7941 C-G: 104 COMP: 12/1/2000

MONDAK - TYLER
ANR PRODUCTION COMPANY

USA 43-3-116 NESE 3-148-104 F#: 8222 SOW: PNA C-O: 5833 C-W: 60261 C-G: 2777 COMP: 7/31/1981

MORAINE - BAKKEN/THREE FORKS
BERCO RESOURCES, LLC

CENERGY-BERCO-HANISCH 24-25 SESW 25-161-98 F#: 10904 SOW: PNA C-O: 321 C-W: 929 C-G: 315 COMP: 6/28/2002

MORAINE - DUPEROW
BERCO RESOURCES, LLC

CENERGY-BERCO-HANISCH 24-25 SESW 25-161-98 F#: 10904 SOW: PNA C-O: 247545 C-W: 377280 C-G: 159923 COMP: 2/9/1985

TEXACO EXPLORATION & PRODUCTION INC.

WILDROSE 36-11 NESW 36-161-98 F#: 10171 SOW: DRY C-O: 0 C-W: 1440 C-G: 20 COMP: 6/19/1991

MORAINE - MADISON
BTA OIL PRODUCERS

WILDROSE STATE 2-36 NWNW 36-161-98 F#: 12427 SOW: DRY C-O: 4 C-W: 44 C-G: 0 COMP: 1/12/1989

SUN EXPLORATION & PRODUCTION CO.

SIGVALDSON 1 NWSE 3-160-98 F#: 10599 SOW: PNA C-O: 1041 C-W: 9477 C-G: 584 COMP: 6/9/1984

MORAINE - SILURIAN
BERCO RESOURCES, LLC

CENERGY-BERCO-HANISCH 24-25 SESW 25-161-98 F#: 10904 SOW: PNA C-O: 75349 C-W: 452730 C-G: 66900 COMP: 9/11/1991

BTA OIL PRODUCERS

WILDROSE STATE 2-36 NWNW 36-161-98 F#: 12427 SOW: DRY C-O: 59 C-W: 696 C-G: 0 COMP: 1/6/1989

MORAINE - WINNIPEGOSIS
BTA OIL PRODUCERS

WILDROSE 36-5 SWNW 36-161-98 F#: 9942 SOW: AL C-O: 614413 C-W: 135115 C-G: 1186523 COMP: 3/16/1983
R&LU: 11192 1063 31 966 28 1132 31 965 30 1033 31 773 27 900 27 911 31 910 30 896 31 812 30 831 31 11192
Spacing: NW 802 637 682 622 681 1041 623 490 491 464 491 402 7426
2248 1926 2409 2220 2326 1966 1856 1893 1902 1884 1777 1631 24038

WILDROSE STATE 2-36 NWNW 36-161-98 F#: 12427 SOW: DRY C-O: 11 C-W: 122 C-G: 0 COMP: 1/6/1989

TEXACO EXPLORATION & PRODUCTION INC.

WILDROSE 36-11 NESW 36-161-98 F#: 10171 SOW: PNA C-O: 91276 C-W: 25878 C-G: 161560 COMP: 7/16/1983

Pool Totals: Oil 1063 966 1132 965 1033 773 900 911 910 896 812 831 11192
Wells: 3 Wtr 802 637 682 622 681 1041 623 490 491 464 491 402 7426
Gas 2248 1926 2409 2220 2326 1966 1856 1893 1902 1884 1777 1631 24038

MORGAN DRAW - BAKKEN
BURLINGTON RESOURCES OIL & GAS COMPANY LP

MOI MORGAN DRAW 44-31H SESE 31-144-102 F#: 13106 SOW: PNA C-O: 57906 C-W: 956 C-G: 12740 COMP: 3/31/1991

CHAPARRAL ENERGY, L.L.C.

AHEL 36-44 H-1 SESE 36-144-103 F#: 12636 SOW: AL C-O: 122559 C-W: 264 C-G: 58908 COMP: 7/10/1989
R&LU: 3058 209 25 135 11 267 22 289 30 270 31 247 30 225 31 253 31 238 30 237 31 231 30 128 31 2729
Spacing: E2 0 0 0 0 0 0 0 0 0 0 0 0 43 43
0 0 0 0 0 0 0 0 0 0 0 0 0 0

COASTAL OIL & GAS CORPORATION

19-144-102 BURLINGTON NORTHERN 1 SESE 19-144-102 F#: 8070 SOW: PNA C-O: 5730 C-W: 422 C-G: 12408 COMP: 10/5/1982

Operator-Lease	Jan	Feb	Mar	Apr	May	Jun	Jul	Aug	Sep	Oct	Nov	Dec	2005 Total
----------------	-----	-----	-----	-----	-----	-----	-----	-----	-----	-----	-----	-----	------------

J.P. OIL COMPANY, INC.

MORGAN DRAW FEDERAL 1			SWNW 32-144-102	F#: 12956	SOW: AL	C-O: 61786	C-W: 2473	C-G: 89731	COMP: 11/17/1990				
R&LU: 2385	172 17	233 16	191 21	246 22	60 10	252 29	166 12	220 14	161 10	202 19	182 14	261 23	2346
Spacing: SEC	0 5	0 0	0 0	0 0	0 0	0 0	25 0	0 0	0 58	0 0	0 7	0 0	95
	255	240	315	330	150	435	180	210	150	285	210	345	3105

MORGAN DRAW FEDERAL A 2			NWN 20-144-102	F#: 13024	SOW: AL	C-O: 143793	C-W: 7593	C-G: 324315	COMP: 1/31/1991				
R&LU: 1672	160 31	90 19	94 16	136 30	36 11	137 24	187 31	154 31	146 30	156 31	164 30	168 31	1628
Spacing: SEC	40	25	28	40	12	47	55	55	41	41	47	44	475
	1077	634	745	1178	532	1180	1438	1473	1471	1394	1319	1289	13730

WESTPORT OIL & GAS COMPANY, L.P.

MORGAN DRAW FEDERAL B 3			SESE 30-144-102	F#: 13228	SOW: AL	C-O: 296766	C-W: 2205	C-G: 665334	COMP: 10/27/1991				
R&LU: 7424	1009 31	699 28	766 31	680 30	623 31	582 30	603 31	562 31	511 30	489 31	531 30	497 31	7552
Spacing: SEC	0 55	0 0	0 0	0 0	7 5	0 0	0 0	0 0	2 0	0 0	0 0	3 0	72
	3522	2918	3178	2850	2779	2684	2832	2879	2451	2527	2585	2821	34026

MORGAN DRAW TESCHER 4			SESW 24-144-103	F#: 12683	SOW: AL	C-O: 125485	C-W: 539	C-G: 93444	COMP: 1/11/1992				
R&LU: 5675	573 29	500 28	548 31	494 30	538 31	511 30	513 31	518 31	487 30	517 31	505 30	501 31	6205
Spacing: SEC	0 0	0 0	0 2	0 7	8 8	0 0	0 0	0 0	10 10	0 0	0 0	0 0	45
	150	140	152	165	155	147	150	155	150	155	160	155	1834

MORGAN DRAW FEDERAL C 5			NWN 11-143-103	F#: 13322	SOW: AL	C-O: 218002	C-W: 27557	C-G: 110190	COMP: 5/23/1992				
R&LU: 21241	1185 31	1036 28	2732 29	2215 30	2107 31	1918 30	1763 31	1700 29	1769 30	1778 31	1619 30	950 31	20772
Spacing: SEC	5185	4540	265	8	10	0	0	0	0	0	0	1433	11441
	775	700	680	725	775	750	757	750	745	775	750	760	8942

WHITING OIL AND GAS CORPORATION

MOI MORGAN DRAW 21-19H			NENW 19-144-102	F#: 13308	SOW: AL	C-O: 185664	C-W: 1360	C-G: 326646	COMP: 2/19/1992				
R&LU: 2692	188 31	158 28	182 31	153 30	201 31	190 20	199 18	178 31	179 30	182 28	424 30	312 31	2546
Spacing: W2	0 0	0 0	10 30	0 0	0 0	0 0	0 0	0 0	0 3	2 2	0 0	0 0	45
	404	355	420	398	423	340	314	375	357	377	905	790	5458

MOI MORGAN DRAW 32-29H			SWNE 29-144-102	F#: 13309	SOW: AL	C-O: 24141	C-W: 1250	C-G: 322920	COMP: 3/30/1992				
R&LU: 269	47 31	23 28	21 31	5 30	36 31	30 30	30 31	20 31	24 30	25 31	31 30	14 26	306
Spacing: E2	0 0	0 0	14 30	0 0	0 0	0 0	0 0	0 0	0 0	0 0	0 0	0 0	44
	956	834	928	892	926	893	929	799	846	875	841	579	10298

Pool Totals: Oil	3543	2874	4801	4218	3871	3867	3686	3605	3515	3586	3687	2831	44084
Wells: 10 Wtr	5225	4625	317	110	36	60	63	80	53	112	49	1530	12260
Gas	7139	5821	6418	6538	5740	6429	6600	6641	6170	6388	6770	6739	77393

**MORGAN DRAW - BIRDBEAR
BTA OIL PRODUCERS**

20006 JV-P MORGAN 1			NWSW 32-144-102	F#: 14996	SOW: PNA	C-O: 594	C-W: 2020	C-G: 0	COMP: 12/28/2000
---------------------	--	--	-----------------	-----------	----------	----------	-----------	--------	------------------

**MORGAN DRAW - DUPEROW
COASTAL OIL & GAS CORPORATION**

19-144-102 BURLINGTON NORTHERN 1			SESE 19-144-102	F#: 8070	SOW: PNA	C-O: 1675	C-W: 11309	C-G: 3218	COMP: 10/5/1982
----------------------------------	--	--	-----------------	----------	----------	-----------	------------	-----------	-----------------

**MORGAN DRAW - MADISON
AXEM RESOURCES, INC.**

BIG ELK CREEK BN 7-29			SWNE 29-144-102	F#: 9515	SOW: PNA	C-O: 7123	C-W: 40468	C-G: 9500	COMP: 8/19/1982
-----------------------	--	--	-----------------	----------	----------	-----------	------------	-----------	-----------------

BASIC EARTH SCIENCE SYSTEMS, INC.

COULAM USA 1-20			SESW 20-144-102	F#: 9078	SOW: PNA	C-O: 88734	C-W: 545913	C-G: 74469	COMP: 7/21/1982
-----------------	--	--	-----------------	----------	----------	------------	-------------	------------	-----------------

COASTAL OIL & GAS CORPORATION

19-144-102 BURLINGTON NORTHERN 1			SESE 19-144-102	F#: 8070	SOW: PNA	C-O: 67963	C-W: 318822	C-G: 16556	COMP: 1/31/1983
----------------------------------	--	--	-----------------	----------	----------	------------	-------------	------------	-----------------

COGC/CANTERRA 19-144-102 BN 2			SWNE 19-144-102	F#: 9598	SOW: PNA	C-O: 35470	C-W: 240326	C-G: 6542	COMP: 1/31/1983
-------------------------------	--	--	-----------------	----------	----------	------------	-------------	-----------	-----------------

DRY CREEK DISPOSAL COMPANY, INC.

29-144-102 BURLINGTON NORTHERN 1			NWN 29-144-102	F#: 8234	SOW: AL	C-O: 218056	C-W: 1132378	C-G: 106947	COMP: 3/30/1982				
R&LU: 6442	230 11	546 28	563 31	554 30	578 31	521 28	585 31	575 31	525 29	557 30	547 30	527 31	6308
Spacing: NW	2385	6105	6934	6738	7093	6200	6499	6976	6337	6563	6523	6202	74555
	0	0	0	0	0	0	0	0	0	0	0	0	0

Operator-Lease	Jan	Feb	Mar	Apr	May	Jun	Jul	Aug	Sep	Oct	Nov	Dec	2005 Total
----------------	-----	-----	-----	-----	-----	-----	-----	-----	-----	-----	-----	-----	------------

MERIDIAN OIL, INC.

FEDERAL 42-30			SENE 30-144-102	F#: 10935	SOW: PNA	C-O: 11111	C-W: 91839	C-G: 0	COMP: 9/19/1984				
Pool Totals: Oil	230	546	563	554	578	521	585	575	525	557	547	527	6308
Wells: 6 Wtr	2385	6105	6934	6738	7093	6200	6499	6976	6337	6563	6523	6202	74555
Gas	0	0	0	0	0	0	0	0	0	0	0	0	0

**MORGAN DRAW - RED RIVER
BTA OIL PRODUCERS**

20006 JV-P EQUITY REDTAIL B 1			NWSE 14-143-103	F#: 15152	SOW: AL	C-O: 46432	C-W: 26782	C-G: 5280	COMP: 5/30/2002				
R&LU: 8361	701 31	649 28	708 31	686 30	722 31	726 29	710 31	659 28	664 30	672 28	704 30	700 31	8301
Spacing: S2	698	524	758	564	588	525	590	551	578	532	607	547	7062
	120	120	120	120	120	120	120	120	120	120	120	120	1440

**MOUNTROSE - MADISON
BALLANTYNE OIL**

HELEN SIDENER 43-1			NESE 1-160-83	F#: 10831	SOW: TA	C-O: 198	C-W: 9025	C-G: 21	COMP: 6/14/1984				
GEORGE ADAMS 21-6			NENW 6-160-82	F#: 10883	SOW: AL	C-O: 29586	C-W: 1851650	C-G: 260	COMP: 6/7/1984				
R&LU: 992	97 31	79 26	89 31	86 30	82 30	83 30	83 31	81 31	80 30	60 29	82 30	77 31	979
Spacing: NENW	9356	8060	8220	8150	7975	7980	7848	7888	7722	7653	7710	7719	96281
	0	0	0	0	0	0	0	0	0	0	0	0	0
GEORGE ADAMS 23-6			NESW 6-160-82	F#: 10890	SOW: AL	C-O: 47084	C-W: 1405150	C-G: 234	COMP: 5/30/1984				
R&LU: 1392	30 18	55 20	275 30	179 30	173 30	69 18	122 31	149 31	165 24	49 14	165 30	166 31	1597
Spacing: NESW	5500	5000	6040	6030	6050	4900	5944	5974	5331	3854	6034	5518	66175
	0	0	0	0	0	0	0	0	0	0	0	0	0
GEORGE ADAMS 22-6			SENE 6-160-82	F#: 10905	SOW: AL	C-O: 28749	C-W: 1137080	C-G: 274	COMP: 6/14/1984				
R&LU: 1077	105 31	91 28	93 31	94 30	88 30	91 30	90 31	87 31	86 30	66 29	89 30	84 31	1064
Spacing: SENW	10980	9910	10150	10020	9900	9570	9752	9792	9727	9691	9888	9445	118825
	0	0	0	0	0	0	0	0	0	0	0	0	0
GEORGE ADAMS ET AL 13-6			NWSW 6-160-82	F#: 10919	SOW: AL	C-O: 55873	C-W: 1759774	C-G: 662	COMP: 7/7/1984				
R&LU: 1444	28 12	44 20	120 25	125 30	120 30	178 30	153 31	169 31	194 30	59 14	194 30	195 31	1579
Spacing: NWSW	3164	2730	3500	4200	3575	3450	3496	3546	3520	2902	3699	3503	41285
	0	0	0	0	0	0	0	0	0	0	0	0	0
GEORGE ADAMS 34-33			SWSE 33-161-82	F#: 10920	SOW: PNA	C-O: 27418	C-W: 1545252	C-G: 576	COMP: 6/16/1984				
R&LU: 0	0 0	0 0	0 0	0 0	0 0	0 0	0 0	0 0	0 0	0 0	0 0	0 0	0
Spacing: SWSE	0	0	0	0	0	0	0	0	0	0	0	0	0
	0	0	0	0	0	0	0	0	0	0	0	0	0
Pool Totals: Oil	260	269	577	484	463	421	448	486	525	234	530	522	5219
Wells: 6 Wtr	29000	25700	27910	28400	27500	25900	27040	27200	26300	24100	27331	26185	322566
Gas	0	0	0	0	0	0	0	0	0	0	0	0	0

**MOUSE RIVER PARK - MADISON
CURTIS MILLER D/B/A MILLER OIL CO.**

ORDEAN C. STRAND 1			NENW 32-162-85	F#: 3535	SOW: PNA	C-O: 130957	C-W: 9854	C-G: 7385	COMP: 4/26/1964				
ANNIE HORNER 1			NENE 32-162-85	F#: 3624	SOW: PNA	C-O: 45775	C-W: 5735	C-G: 8516	COMP: 7/30/1964				
OLSEN 32-1			NWSW 32-162-85	F#: 13180	SOW: PNA	C-O: 2801	C-W: 15046	C-G: 270	COMP: 6/14/1991				
CURTIS MILLER D/B/A MILLER PETROLEUM, INC.													
BREKHUS 2			SWNW 19-162-85	F#: 4631	SOW: PNA	C-O: 42894	C-W: 28040	C-G: 4166	COMP: 4/26/1969				
GRACE SOLHEIM 1			SWSW 18-162-85	F#: 4913	SOW: PNA	C-O: 50070	C-W: 5403	C-G: 10700	COMP: 7/21/1970				
EAGLE OPERATING, INC.													
KNUTSON 5-20			SWNW 20-162-85	F#: 5900	SOW: PNA	C-O: 22906	C-W: 6506	C-G: 0	COMP: 7/7/1976				
EARL SCHWARTZ CO.													
STRAND 1			NESW 30-162-85	F#: 3734	SOW: PNA	C-O: 100327	C-W: 58812	C-G: 0	COMP: 12/15/1964				
GREAT WESTERN DRILLING CO.													
HAMERLY 1			SWSW 29-162-85	F#: 3633	SOW: PNA	C-O: 168545	C-W: 197	C-G: 51386	COMP: 7/27/1964				

Operator-Lease	Jan	Feb	Mar	Apr	May	Jun	Jul	Aug	Sep	Oct	Nov	Dec	2005 Total
MILLER OIL CO.													
SOLHEIM 2			SWSE 19-162-85	F#: 3729	SOW: PNA	C-O: 83924	C-W: 3806	C-G: 8189	COMP: 12/2/1964				
WALTER ENGEL 13-2			SWSW 13-162-86	F#: 4414	SOW: PNA	C-O: 42716	C-W: 82651	C-G: 0	COMP: 5/10/1968				
FINN HELLEBUST 1			SWSW 19-162-85	F#: 4927	SOW: PNA	C-O: 26680	C-W: 40090	C-G: 0	COMP: 9/7/1970				
MILLER PETROLEUM, INC.													
FINN HELLEBUST 1			SESW 19-162-85	F#: 3495	SOW: PNA	C-O: 18160	C-W: 19579	C-G: 0	COMP: 2/24/1964				
STROMSTAD 1			SWNE 19-162-85	F#: 4336	SOW: PNA	C-O: 32939	C-W: 8494	C-G: 9122	COMP: 11/9/1967				
HELLEBUST 2			NESW 19-162-85	F#: 4955	SOW: PNA	C-O: 5354	C-W: 9001	C-G: 207	COMP: 8/26/1981				
NORVAL HAMERLY													
MILDRED NESS 1			SWSE 32-162-85	F#: 3529	SOW: PNA	C-O: 61500	C-W: 34021	C-G: 0	COMP: 4/29/1964				
PIONEER RESOURCES (N.D.) INC.													
SCHMITZ A 3			SWNE 24-162-86	F#: 4396	SOW: PNA	C-O: 180303	C-W: 9282	C-G: 10647	COMP: 3/28/1968				
WARD-WILLISTON COMPANY													
STRAND 1			SWNW 32-162-85	F#: 3674	SOW: PNA	C-O: 76128	C-W: 10510	C-G: 0	COMP: 9/9/1964				
MOUSE RIVER PARK - MADISON UNIT													
WARD-WILLISTON COMPANY													
LUELLA LUND 1			NESE 32-162-85	F#: 3518	SOW: AL	C-O: 109751	C-W: 26175	C-G: 8698	COMP: 4/2/1964				
R&LU: 0	0 1	0 1	0 1	0 1	0 1	0 1	0 1	0 1	0 1	0 1	0 1	0 1	0
Spacing: U	30	30	30	30	30	30	30	30	30	30	30	30	360
	0	0	0	0	0	0	0	0	0	0	0	0	0
SOLHEIM 1			SWNE 30-162-85	F#: 3589	SOW: AL	C-O: 101496	C-W: 13427	C-G: 19236	COMP: 6/27/1964				
R&LU: 0	0 0	0 0	0 0	0 0	60 30	60 30	60 30	60 30	20 30	20 30	20 30	20 31	320
Spacing: U	0	0	0	0	0	0	0	0	0	0	0	0	0
	0	0	0	0	0	0	0	0	0	0	0	0	0
CLARENCE LUND 1			SWSW 33-162-85	F#: 3615	SOW: AL	C-O: 57671	C-W: 19594	C-G: 4607	COMP: 7/29/1964				
R&LU: 0	75 20	50 20	50 20	50 20	90 30	90 30	90 30	60 30	30 30	30 30	30 30	30 30	675
Spacing: U	25	25	25	25	25	25	25	25	25	25	25	25	300
	0	0	0	0	0	0	0	0	0	0	0	0	0
STRAND 30-1			NESE 30-162-85	F#: 3635	SOW: AL	C-O: 128564	C-W: 20382	C-G: 32064	COMP: 8/6/1964				
R&LU: 0	0 0	0 0	0 0	0 0	0 0	0 0	0 0	0 0	0 0	0 0	0 0	0 0	0
Spacing: U	0	0	0	0	0	0	0	0	0	0	0	0	0
	0	0	0	0	0	0	0	0	0	0	0	0	0
ANNIE HORNER 2			SWNE 32-162-85	F#: 3652	SOW: WI	C-O: 112912	C-W: 7778	C-G: 13064	COMP: 10/12/1964				
R&LU: 0	0 0	0 0	0 0	0 0									0
Spacing: U	0	0	0	0									0
	0	0	0	0									0
STRAND 30-2			SWSE 30-162-85	F#: 3662	SOW: AL	C-O: 201905	C-W: 22413	C-G: 46488	COMP: 8/29/1964				
R&LU: 0	0 0	0 0	0 0	0 0	50 30	50 30	50 30	50 30	50 30	50 30	10 10	30 10	340
Spacing: U	0	0	0	0	0	0	0	0	0	100	100	100	300
	0	0	0	0	0	0	0	0	0	0	0	0	0
STRAND 30-3			SWNW 30-162-85	F#: 3663	SOW: AL	C-O: 52189	C-W: 23747	C-G: 12515	COMP: 9/20/1964				
R&LU: 0	0 0	0 0	0 0	0 0	0 0	0 0	0 0	0 0	0 0	0 0	0 0	0 0	0
Spacing: U	0	0	0	0	0	0	0	0	0	0	0	0	0
	0	0	0	0	0	0	0	0	0	0	0	0	0
STRAND 30-4			NENW 30-162-85	F#: 3664	SOW: AL	C-O: 103431	C-W: 30303	C-G: 18597	COMP: 9/22/1964				
R&LU: 0	75 31	5 16	5 16	5 16	60 30	60 30	60 30	60 30	60 30	60 30	46 30	46 30	542
Spacing: U	0	0	0	0	0	0	0	0	0	100	100	100	300
	0	0	0	0	0	0	0	0	0	0	0	0	0
ANNIE HORNER 3			SWSE 29-162-85	F#: 3665	SOW: AL	C-O: 28484	C-W: 4116	C-G: 9846	COMP: 8/22/1981				
R&LU: 0	110 25	50 20	50 20	50 20	90 30	90 30	90 30	70 30	50 30	50 30	50 30	80 30	830
Spacing: U	0	0	0	0	0	0	0	0	0	0	0	0	0
	0	0	0	0	0	0	0	0	0	0	0	0	0

Operator-Lease	Jan	Feb	Mar	Apr	May	Jun	Jul	Aug	Sep	Oct	Nov	Dec	2005 Total
CLARENCE LUND A-1													
R&LU: 0	0 20	0 20	0 0	0 0	0 0	0 0	0 0	0 0	0 0	0 0	0 0	0 0	0
Spacing: U	20	20	0	0	0	0	0	0	0	0	0	0	40
	0	0	0	0	0	0	0	0	0	0	0	0	0
EDMUNDS M-1													
R&LU: 0	64 31	35 16	35 16	35 16	75 30	75 30	75 30	75 30	75 30	75 30	75 30	75 30	75 31
Spacing: U	50	50	50	50	50	50	50	50	50	50	50	50	600
	0	0	0	0	0	0	0	0	0	0	0	0	0
HAMERLY 1													
R&LU: 0	50 31	50 28	50 28	50 28	50 28	69 28	69 30	69 30	50 30	50 30	50 30	70 31	677
Spacing: U	120	120	120	120	120	120	120	120	120	120	120	120	1440
	0	0	0	0	0	0	0	0	0	0	0	0	0
SOLHEIM 3													
R&LU: 0	50 25	16 16	16 16	16 16	70 30	70 30	70 30	70 30	70 30	70 30	70 30	100 31	688
Spacing: U	50	50	50	50	50	50	50	50	50	50	50	50	600
	0	0	0	0	0	0	0	0	0	0	0	0	0
STRAND R 1-31													
R&LU: 0	100 29	100 28	100 28	100 28	100 28	100 28	100 28	70 28	70 28	70 28	70 28	100 31	1080
Spacing: U	160	160	160	160	160	160	160	160	160	160	160	160	1920
	0	0	0	0	0	0	0	0	0	0	0	0	0
SOLHEIM 4													
R&LU: 0	75 25	50 25	50 25	50 25	80 30	80 30	80 30	80 30	30 30	30 30	30 30	55 31	690
Spacing: U	0	0	0	0	0	0	0	0	0	0	0	0	0
	0	0	0	0	0	0	0	0	0	0	0	0	0
BRODEN 2-33													
R&LU: 0	110 31	50 16	50 16	50 16	50 16	50 16	50 16	50 16	50 16	50 16	50 16	50 16	660
Spacing: U	450	450	450	450	450	450	450	450	450	450	450	450	5400
	0	0	0	0	0	0	0	0	0	0	0	0	0
STRAND 1R-32													
R&LU: 0	0 0	0 0	0 0	0 0	0 0	0 0	0 0	0 0	0 0	0 0	0 0	0 0	0
Spacing: U	0	0	0	0	0	0	0	0	0	0	0	0	0
	0	0	0	0	0	0	0	0	0	0	0	0	0
STRAND 1-32R													
R&LU: 0	1 1	1 1	1 1	1 1	70 30	110 30	110 30	110 30	101 30	101 30	101 30	121 31	828
Spacing: U	0	0	0	0	0	0	0	0	0	0	0	0	0
	0	0	0	0	0	0	0	0	0	0	0	0	0
STRAND 1													
R&LU: 23441	110 31	100 28	100 28	100 30	100 30	100 30	100 30	100 30	100 30	90 30	90 30	100 30	1190
Spacing: U	780	780	780	780	780	780	780	780	780	780	780	780	9360
	20	20	20	20	20	20	20	20	20	20	20	20	240
HELLEBUST 1													
R&LU: 0	90 31	0 10	0 10	0 10	90 30	90 30	90 30	90 30	60 30	59 30	59 30	59 30	687
Spacing: U	630	630	630	630	630	630	630	630	630	630	630	630	7560
	30	30	30	30	30	30	30	30	30	30	30	30	360
STRAND 1R													
R&LU: 0	30 31	30 16	30 16	30 16	30 16	60 30	60 30	60 30	60 30	60 30	60 30	60 31	570
Spacing: U	0	0	0	0	0	0	0	0	0	0	0	0	0
	0	0	0	0	0	0	0	0	0	0	0	0	0
STRAND 31-2													
R&LU: 0	35 20	35 20	35 20	35 20	60 30	60 30	60 30	60 30	10 30	10 30	10 30	30 31	440
Spacing: U	0	0	0	0	0	0	0	0	0	0	0	0	0
	120	120	120	120	120	120	120	120	120	120	120	120	1440

Operator-Lease	Jan	Feb	Mar	Apr	May	Jun	Jul	Aug	Sep	Oct	Nov	Dec	2005 Total
STRAND 2			SENE 36-162-86	F#: 12769	SOW: AL	C-O: 81976	C-W: 124647	C-G: 13931	COMP: 1/1/1990				
R&LU: 0	110 31	0 1	0 1	100 30	100 30	100 30	100 30	100 30	100 30	90 30	90 30	100 30	990
Spacing: U	1000	1000	1000	1000	1000	1000	1000	1000	1000	1100	1100	1100	12300
	22	22	22	22	22	22	22	22	22	22	22	22	264
LILLIAN EDMONDS 31-1			NESW 31-162-85	F#: 12863	SOW: AL	C-O: 19950	C-W: 63879	C-G: 9155	COMP: 9/18/1990				
R&LU: 0	100 25	100 25	100 25	100 25	100 30	100 30	100 30	50 15	50 15	50 15	50 15	70 31	970
Spacing: U	275	275	275	275	275	275	275	275	275	275	275	275	3300
	50	50	50	50	50	50	50	50	50	50	50	50	600
STRAND 31-3			SWNW 31-162-85	F#: 12869	SOW: WI	C-O: 63598	C-W: 16641	C-G: 63930	COMP: 5/27/1990				
R&LU: 0	0 0	0 0	0 0				0 0					0 0	0
Spacing: U	0	0	0				0					0	0
	0	0	0				0					0	0
STATE OF NORTH DAKOTA 1			SENW 36-162-86	F#: 12892	SOW: AL	C-O: 121824	C-W: 732997	C-G: 36606	COMP: 6/22/1990				
R&LU: 0	110 31	90 28	90 28	120 30	120 30	120 30	120 30	50 15	50 15	50 15	50 15	100 15	1070
Spacing: U	4200	4200	4200	4200	4200	4200	4200	4200	4200	4200	4200	4200	50400
	30	30	30	30	30	30	30	30	30	30	30	30	360
LILLIAN EDMUNDS 31-3			NWSE 31-162-85	F#: 12895	SOW: AL	C-O: 19099	C-W: 60185	C-G: 21786	COMP: 9/29/1990				
R&LU: 0	100 25	0 1	0 1	0 1	40 30	40 30	40 30	40 30	40 30	40 30	40 30	60 31	440
Spacing: U	200	200	200	200	200	200	200	200	200	200	200	200	2400
	100	100	100	100	100	100	100	100	100	100	100	100	1200
HOWARD EDMONDS 31-2			SWNE 31-162-85	F#: 12900	SOW: WI	C-O: 51309	C-W: 6338	C-G: 55775	COMP: 6/1/1990				
R&LU: 0	0 0	0 0											0
Spacing: U	0	0											0
	0	0											0
EDMUNDS 1S			NWSW 31-162-85	F#: 12903	SOW: AL	C-O: 44297	C-W: 181184	C-G: 19278	COMP: 6/4/1990				
R&LU: 0	110 31	20 10	20 10	120 30	120 30	120 30	120 30	100 30	100 30	90 30	90 30	100 30	1110
Spacing: U	1100	1100	1100	1100	1100	1100	1100	1100	1100	1100	1100	1100	13200
	30	30	30	30	30	30	30	30	30	30	30	30	360
EDMUNDS 3			NWSE 36-162-86	F#: 12914	SOW: AL	C-O: 58264	C-W: 349836	C-G: 19302	COMP: 2/22/1991				
R&LU: 0	110 31	90 28	90 28	90 30	90 30	90 30	90 30	90 30	90 30	90 30	90 30	100 30	1110
Spacing: U	2140	2140	2140	2140	2140	2140	2140	2140	2140	2140	2140	2140	25680
	35	35	35	35	35	35	35	35	35	35	35	35	420
HOWARD EDMONDS 31-1			NWNE 31-162-85	F#: 12915	SOW: AL	C-O: 44944	C-W: 13497	C-G: 81905	COMP: 6/11/1990				
R&LU: 0	80 31	35 16	35 16	35 16	60 30	60 30	60 30	60 30	60 30	60 30	60 30	100 30	705
Spacing: U	325	325	325	325	325	325	325	325	325	325	325	325	3900
	150	150	150	150	150	150	150	150	150	150	150	150	1800
ELMER STRAND 31-4			NWN 31-162-85	F#: 12985	SOW: AL	C-O: 26408	C-W: 82178	C-G: 225650	COMP: 9/9/1990				
R&LU: 0	100 29	75 28	75 28	75 28	80 30	80 30	80 30	71 30	71 30	71 30	71 30	71 31	920
Spacing: U	300	300	300	300	300	300	300	300	300	300	300	300	3600
	350	350	350	350	350	350	350	350	350	350	350	350	4200
STRAND 3			NENE 36-162-86	F#: 13009	SOW: AL	C-O: 70093	C-W: 113348	C-G: 14236	COMP: 10/10/1990				
R&LU: 0	120 31	100 28	100 28	100 30	100 30	100 30	100 30	100 30	100 30	90 30	90 30	100 30	1200
Spacing: U	770	770	770	770	770	770	770	770	770	770	770	770	9240
	30	30	30	30	30	30	30	30	30	30	30	30	360
STATE OF N.D. 2			NENW 36-162-86	F#: 13016	SOW: AL	C-O: 84844	C-W: 291060	C-G: 14992	COMP: 10/19/1990				
R&LU: 0	110 31	85 28	85 28	115 30	115 30	115 30	115 30	115 30	115 30	105 30	80 25	100 25	1255
Spacing: U	2290	2290	2290	2290	2290	2290	2290	2290	2290	4200	2290	2290	29390
	12	12	12	12	12	12	12	12	12	12	12	12	144
EDMUNDS 2			SENE 31-162-85	F#: 13073	SOW: AL	C-O: 7489	C-W: 6089	C-G: 2375	COMP: 3/9/1991				
R&LU: 0	0 0	0 0	0 0	0 0	0 0	0 0	0 0	0 0	0 0	0 0	0 0	0 0	0
Spacing: U	0	0	0	0	0	0	0	0	0	0	0	0	0
	0	0	0	0	0	0	0	0	0	0	0	0	0

Operator-Lease	Jan	Feb	Mar	Apr	May	Jun	Jul	Aug	Sep	Oct	Nov	Dec	2005 Total
C. STRAND 32-1			NWN 32-162-85	F#: 13179	SOW: AL	C-O: 10329	C-W: 2112	C-G: 280	COMP: 6/4/1991				
R&LU: 0	37 29	37 28	37 28	38 28	70 30	105 30	105 30	105 30	105 30	105 30	105 30	105 30	125 31 974
Spacing: U	0	0	0	0	0	0	0	0	0	0	0	0	0
	0	0	0	0	0	0	0	0	0	0	0	0	0
D. STRAND 32-1			SENW 32-162-85	F#: 13181	SOW: AL	C-O: 11720	C-W: 2901	C-G: 385	COMP: 5/30/1991				
R&LU: 0	50 29	50 28	50 28	50 28	90 30	100 30	100 30	100 30	100 30	100 30	100 30	100 30	125 31 1015
Spacing: U	55	55	55	55	55	55	55	55	55	55	55	55	660
	0	0	0	0	0	0	0	0	0	0	0	0	0
LUELLA LUND 2			NWSE 32-162-85	F#: 13190	SOW: AL	C-O: 15552	C-W: 4125	C-G: 879	COMP: 7/19/1991				
R&LU: 0	100 31	50 22	50 22	50 22	74 30	74 30	74 30	74 30	54 30	54 30	54 30	74 30	782
Spacing: U	25	25	25	25	25	25	25	25	25	25	25	25	300
	0	0	0	0	0	0	0	0	0	0	0	0	0
ATWOOD 1			NENE 35-162-86	F#: 13216	SOW: WI	C-O: 21575	C-W: 829839	C-G: 3155	COMP: 9/10/1991				
STATE 23-36			NESW 36-162-86	F#: 13241	SOW: WI	C-O: 55665	C-W: 1094015	C-G: 101913	COMP: 11/7/1991				
R&LU: 0	0 0	0 0											0
Spacing: U	0	0											0
	0	0											0
Unit Totals: Oil	6958	5649	5933	5808	6704	6452	6489	6227	6564	9459	7014	7237	80494
Wells: 40 Wtr	16633	16393	16479	16518	16537	16763	16864	16818	19760	18941	17987	17734	207427
Gas	979	979	979	979	979	979	979	979	979	979	979	979	11748

**MOUSE RIVER PARK - MADISON N UNIT
MUREX PETROLEUM CORPORATION**

BREKHUS 1			NENW 19-162-85	F#: 4271	SOW: AL	C-O: 111956	C-W: 9654	C-G: 19322	COMP: 6/20/1967				
R&LU: 102	13 7	7 3	17 5	0 0	6 3	7 4	20 9	14 5	0 0	6 3	7 3	7 3	104
Spacing: UN	35	17	12	0	12	12	17	15	0	3	22	17	162
	0	0	0	0	0	0	0	0	0	0	0	0	0
SCHMITZ A 1			NENE 24-162-86	F#: 4348	SOW: AL	C-O: 144582	C-W: 27596	C-G: 5424	COMP: 11/4/1967				
R&LU: 8038	1066 31	928 28	1064 31	883 30	855 31	631 30	618 31	529 31	441 30	383 31	366 30	341 29	8105
Spacing: UN	621	553	619	693	719	866	931	801	775	870	842	772	9062
	0	0	0	0	0	0	0	0	0	0	0	0	0
WALTER ENGEL 13-1			SWSE 13-162-86	F#: 4368	SOW: PNA	C-O: 148047	C-W: 10978	C-G: 10454	COMP: 1/23/1968				
SCHMITZ A 2			NENW 24-162-86	F#: 4388	SOW: AL	C-O: 264585	C-W: 18373	C-G: 17601	COMP: 3/17/1968				
R&LU: 12808	994 25	1070 28	1080 29	1143 30	1204 31	1192 30	1245 31	1198 31	1138 30	1090 29	875 30	753 31	12982
Spacing: UN	32	52	59	63	27	66	59	63	61	59	65	60	666
	0	0	0	0	0	0	0	0	0	0	0	0	0
BREKHUS A 1			NESW 24-162-86	F#: 4416	SOW: AL	C-O: 170155	C-W: 57458	C-G: 15511	COMP: 5/10/1968				
R&LU: 1576	157 31	146 28	154 31	151 30	156 31	148 29	133 22	144 31	88 30	91 29	72 27	70 31	1510
Spacing: UN	280	209	176	185	180	168	166	207	203	166	13	16	1969
	0	0	0	0	0	0	0	0	0	0	0	0	0
NESS A 9			NESE 24-162-86	F#: 4458	SOW: AL	C-O: 162101	C-W: 24321	C-G: 2562	COMP: 9/18/1968				
R&LU: 4510	366 31	366 28	376 31	356 30	377 31	361 30	386 31	374 31	380 30	376 31	380 30	350 28	4448
Spacing: UN	65	51	32	35	47	27	38	43	40	45	52	46	521
	0	0	0	0	0	0	0	0	0	0	0	0	0
CLARENCE M. NESS 1			SWSE 24-162-86	F#: 4563	SOW: AL	C-O: 268130	C-W: 68906	C-G: 921	COMP: 11/15/1968				
R&LU: 1511	124 31	102 28	130 31	132 30	120 31	120 30	122 31	128 31	123 30	125 31	125 30	89 20	1440
Spacing: UN	312	234	283	288	269	261	273	276	268	297	303	201	3265
	0	0	0	0	0	0	0	0	0	0	0	0	0
ENGEL 13-4			NESW 13-162-86	F#: 9030	SOW: WI	C-O: 27367	C-W: 7981	C-G: 9197	COMP: 10/17/1981				
R&LU: 0					0 0								0
Spacing: UN					0								0
					0								0

Operator-Lease	Jan	Feb	Mar	Apr	May	Jun	Jul	Aug	Sep	Oct	Nov	Dec	2005 Total
ENGEL 13-3			NESE 13-162-86	F#: 9031	SOW: AL	C-O: 23863	C-W: 4593	C-G: 8345	COMP: 10/3/1981				
R&LU: 790	84 31	73 28	75 31	63 30	84 31	59 30	66 30	56 31	61 30	57 29	67 29	64 29	809
Spacing: UN	31	32	30	24	31	30	54	62	40	60	56	64	514
	0	0	0	0	0	0	0	0	0	0	0	0	0
SCHMITZ 4			NWNE 24-162-86	F#: 14417	SOW: WI	C-O: 21600	C-W: 3144	C-G: 1799	COMP: 8/16/1996				
SCHMITZ 3R			SWNE 24-162-86	F#: 15598	SOW: AL	C-O: 16657	C-W: 3371	C-G: 0	COMP: 7/31/2004				
R&LU: 10063	973 31	815 28	875 31	781 30	801 31	821 30	838 31	816 31	783 30	966 31	906 30	912 29	10287
Spacing: UN	153	142	159	144	153	178	188	190	184	187	173	171	2022
	0	0	0	0	0	0	0	0	0	0	0	0	0
ENGEL 1R			SWSE 13-162-86	F#: 15661	SOW: AL	C-O: 11015	C-W: 1931	C-G: 0	COMP: 11/21/2004				
R&LU: 8950	969 31	838 28	858 31	734 30	817 31	695 30	643 28	779 31	766 30	779 29	572 29	666 30	9116
Spacing: UN	109	108	134	111	124	180	163	186	148	195	148	176	1782
	0	0	0	0	0	0	0	0	0	0	0	0	0
ENGEL 5			SESW 13-162-86	F#: 15842	SOW: AL	C-O: 533	C-W: 3685	C-G: 0	COMP: 9/15/2005				
R&LU: 483							228 23	119 29	120 29	66 19	533		
Spacing: UN							1156	1245	724	560	3685		
							0	0	0	0	0		
SCHMITZ 6			SESW 24-162-86	F#: 15843	SOW: AL	C-O: 7633	C-W: 1229	C-G: 0	COMP: 9/29/2005				
R&LU: 7233							635 2	3597 30	1733 27	1668 31	7633		
Spacing: UN							0	539	314	376	1229		
							0	0	0	0	0		
Unit Totals: Oil	6958	5649	5933	5808	6704	6452	6489	6227	6564	9459	7014	7237	80494
Wells: 14 Wtr	16633	16393	16479	16518	16537	16763	16864	16818	19760	18941	17987	17734	207427
Gas	979	979	979	979	979	979	979	979	979	979	979	979	11748
Pool Totals: Oil	6958	5649	5933	5808	6704	6452	6489	6227	6564	9459	7014	7237	80494
Wells: 71 Wtr	16633	16393	16479	16518	16537	16763	16864	16818	19760	18941	17987	17734	207427
Gas	979	979	979	979	979	979	979	979	979	979	979	979	11748

MURPHY CREEK - BAKKEN
MARATHON OIL COMPANY

KOVALOFF 1			NESE 13-144-96	F#: 9502	SOW: AL	C-O: 81434	C-W: 13280	C-G: 21588	COMP: 10/3/1982				
R&LU: 2588	216 31	166 28	254 31	229 30	230 31	212 30	224 31	235 31	199 30	17 10	266 30	224 31	2472
Spacing: SE	34	0	0	26	55	30	25	8	21	11	27	38	275
	65	65	65	65	67	65	67	67	65	22	65	67	745
KOVALOFF 18-1H			SESW 18-144-95	F#: 12965	SOW: F	C-O: 16065	C-W: 4343	C-G: 11479	COMP: 1/7/1991				
R&LU: 523	48 31	40 28	55 31	37 30	85 7	73 30	55 31	87 31	64 30	71 31	55 30	65 31	735
Spacing: W2	36	0	0	2	6	0	0	0	0	0	0	0	44
	55	55	55	55	13	55	57	57	55	57	55	57	626
VOSS 14-11H			NWN 14-144-96	F#: 15887	SOW: F	C-O: 8197	C-W: 4327	C-G: 2675	COMP: 10/12/2005				
R&LU: 7417									2981 19	1579 13	3637 23	8197	
Spacing: SEC									2763	381	1183	4327	
									1030	499	1146	2675	
Pool Totals: Oil	264	206	309	266	315	285	279	322	263	3069	1900	3926	11404
Wells: 3 Wtr	70	0	0	28	61	30	25	8	21	2774	408	1221	4646
Gas	120	120	120	120	80	120	124	124	120	1109	619	1270	4046

MUSTA - DUPEROW
CONTINENTAL OPERATING CO.

JOHNSON 1			SESW 8-161-99	F#: 10401	SOW: AL	C-O: 156902	C-W: 44984	C-G: 253614	COMP: 1/1/1984				
R&LU: 3436	318 31	285 28	307 31	281 30	292 31	280 30	345 31	372 31	307 25	0 0	0 0	552 25	3339
Spacing: S2	133	118	157	130	137	148	147	162	125	0	0	322	1579
	775	700	775	750	775	750	775	775	625	0	0	625	7325

Operator-Lease	Jan	Feb	Mar	Apr	May	Jun	Jul	Aug	Sep	Oct	Nov	Dec	2005 Total
----------------	-----	-----	-----	-----	-----	-----	-----	-----	-----	-----	-----	-----	------------

ELAND ENERGY, INC.

JOHNSON 22-8 1			SENW 8-161-99	F#: 10621	SOW: AL	C-O: 148753	C-W: 35475	C-G: 114608	COMP: 11/17/1985				
R&LU: 5608	561 31	530 28	557 31	414 30	435 31	430 30	468 31	519 31	439 30	458 31	478 30	535 31	5824
Spacing: N2	123	138	100	113	136	138	138	320	90	250	254	134	1934
	0	0	0	0	0	0	0	0	0	0	0	0	0

Pool Totals: Oil	879	815	864	695	727	710	813	891	746	458	478	1087	9163
Wells: 2 Wtr	256	256	257	243	273	286	285	482	215	250	254	456	3513
Gas	775	700	775	750	775	750	775	775	625	0	0	625	7325

**NAMELESS - DUPEROW
NANCE PETROLEUM CORPORATION**

LINK 34-1			SWSE 34-151-102	F#: 8322	SOW: PNA	C-O: 214030	C-W: 12393	C-G: 345604	COMP: 9/21/1986				
-----------	--	--	-----------------	----------	----------	-------------	------------	-------------	-----------------	--	--	--	--

**NAMELESS - MADISON
BILL BARRETT CORPORATION**

LINK 13-2H			NWSW 2-150-102	F#: 15551	SOW: AL	C-O: 21327	C-W: 85537	C-G: 21555	COMP: 6/16/2004				
R&LU: 11451	1172 31	1037 28	1028 29	1026 30	1097 31	1002 30	919 31	887 31	859 30	872 31	754 30	822 31	11475
Spacing: S2	4849	4180	4228	4341	4488	4162	3831	3533	3557	3951	3320	3691	48131
	967	1098	1096	1113	1302	1215	1155	1078	1093	1098	966	1187	13368

NANCE PETROLEUM CORPORATION

LINK 34-1			SWSE 34-151-102	F#: 8322	SOW: AL	C-O: 129955	C-W: 105436	C-G: 137972	COMP: 1/6/1997				
R&LU: 11414	1142 31	1013 28	1113 31	980 29	998 31	903 30	915 31	907 31	852 30	868 31	802 30	749 31	11242
Spacing: SE	773	905	897	879	833	767	1056	1269	1039	955	780	901	11054
	1417	1252	1275	1136	1295	1250	1290	1298	1228	1296	1018	1089	14844

CHURCH 1-2			NWN 2-150-102	F#: 9102	SOW: AL	C-O: 161018	C-W: 162963	C-G: 128237	COMP: 1/26/1996				
R&LU: 9304	712 31	630 28	626 31	584 30	535 30	907 30	855 31	863 31	854 30	788 27	1026 30	879 31	9259
Spacing: NW	845	747	726	690	533	977	1214	1342	1565	1329	1714	1435	13117
	453	392	385	351	229	639	574	629	568	437	543	492	5692

PETRO-HUNT, L.L.C.

ALEXANDER 3-7			SWNE 3-150-102	F#: 8530	SOW: AL	C-O: 476963	C-W: 371637	C-G: 451758	COMP: 11/14/1981				
R&LU: 16180	1571 31	1299 27	1348 30	1518 29	1545 31	1282 30	1397 30	1329 31	1333 30	1282 31	1215 30	1156 30	16275
Spacing: NE	1771	1337	1402	1677	1765	1452	1425	1477	1539	1522	1504	1585	18456
	1272	1046	1236	1362	1339	1344	1092	1377	1255	1247	1054	938	14562

LINK 3-1			NENW 3-150-102	F#: 14432	SOW: AL	C-O: 138189	C-W: 67366	C-G: 130953	COMP: 1/24/1997				
R&LU: 10457	1013 31	870 28	931 31	872 30	881 31	862 30	840 31	869 31	810 30	843 30	817 30	801 31	10409
Spacing: NW	443	344	341	353	367	316	358	365	320	344	354	365	4270
	779	753	1016	1033	843	903	872	921	889	799	803	806	10417

ROMO 3C-2-1H			NWSW 3-150-102	F#: 15759	SOW: AL	C-O: 6223	C-W: 19239	C-G: 0	COMP: 11/9/2005				
R&LU: 5688							0 0	0 0	2662 23	3561 31	6223		
Spacing: S2							0	0	8521	10718	19239		
							0	0	0	0	0		0

Pool Totals: Oil	5610	4849	5046	4980	5056	4956	4926	4855	4708	4653	7276	7968	64883
Wells: 6 Wtr	8681	7513	7594	7940	7986	7674	7884	7986	8020	8101	16193	18695	114267
Gas	4888	4541	5008	4995	5008	5351	4983	5303	5033	4877	4384	4512	58883

**NAMELESS - RED RIVER
CHEVRON USA, INC.**

MRACHECK 1-34-1C			SENW 34-151-102	F#: 8812	SOW: DRY	C-O: 911	C-W: 0	C-G: 0	COMP: 1/18/1982				
------------------	--	--	-----------------	----------	----------	----------	--------	--------	-----------------	--	--	--	--

NANCE PETROLEUM CORPORATION

LINK 34-1			SWSE 34-151-102	F#: 8322	SOW: PNA	C-O: 20004	C-W: 9378	C-G: 40279	COMP: 6/29/1981				
-----------	--	--	-----------------	----------	----------	------------	-----------	------------	-----------------	--	--	--	--

CHURCH 1-2			NWN 2-150-102	F#: 9102	SOW: PNA	C-O: 319093	C-W: 123770	C-G: 747075	COMP: 3/28/1982				
------------	--	--	---------------	----------	----------	-------------	-------------	-------------	-----------------	--	--	--	--

LINDECKER 1-35-4A			NWSW 35-151-102	F#: 9481	SOW: PNA	C-O: 24148	C-W: 17664	C-G: 66607	COMP: 10/11/1982				
-------------------	--	--	-----------------	----------	----------	------------	------------	------------	------------------	--	--	--	--

Operator-Lease	Jan	Feb	Mar	Apr	May	Jun	Jul	Aug	Sep	Oct	Nov	Dec	2005 Total
CHURCH 1-2X			NWN	2-150-102	F#: 13556	SOW: AL	C-O: 123020	C-W: 152973	C-G: 232620	COMP: 10/16/1993			
R&LU: 1419	423 31	395 28	417 31	0 0	0 0	0 0	0 0	0 0	0 0	0 0	0 0	0 0	1235
Spacing: W2	2021	1830	1665	0	0	0	0	0	0	0	0	0	5516
	865	927	866	0	0	0	0	0	0	0	0	0	2658
Pool Totals: Oil	423	395	417	0	0	0	0	0	0	0	0	0	1235
Wells: 5 Wtr	2021	1830	1665	0	0	0	0	0	0	0	0	0	5516
Gas	865	927	866	0	0	0	0	0	0	0	0	0	2658

NAMELESS - SILURIAN
NANCE PETROLEUM CORPORATION

LINK 34-1 SWSE 34-151-102 F#: 8322 SOW: PNA C-O: 206845 C-W: 13587 C-G: 834927 COMP: 3/21/1982

NAMELESS - STONEWALL
CHEVRON USA, INC.

MRACHECK 1-34-1C SENW 34-151-102 F#: 8812 SOW: PNA C-O: 29326 C-W: 95493 C-G: 75644 COMP: 2/1/1982

NAMELESS - SILURIAN
NANCE PETROLEUM CORPORATION

CHURCH 1-2X			NWN	2-150-102	F#: 13556	SOW: AL	C-O: 156652	C-W: 31219	C-G: 307450	COMP: 5/22/1994			
R&LU: 19004	1257 31	1177 28	1245 31	1508 30	1612 31	1637 30	1714 22	1989 31	1750 30	1768 31	1628 30	1562 31	18847
Spacing: W2	0	0	0	1467	1843	2209	2915	3647	2786	2924	1746	1454	20991
	2337	2544	2339	2928	3141	3422	3871	5264	4087	4253	28	2704	36918
Pool Totals: Oil	1257	1177	1245	1508	1612	1637	1714	1989	1750	1768	1628	1562	18847
Wells: 2 Wtr	0	0	0	1467	1843	2209	2915	3647	2786	2924	1746	1454	20991
Gas	2337	2544	2339	2928	3141	3422	3871	5264	4087	4253	28	2704	36918

NELSON BRIDGE - DUPEROW
PETRO-HUNT, L.L.C.

DORE 3-10X			NWSE	3-150-104	F#: 9995	SOW: AL	C-O: 72298	C-W: 64606	C-G: 65304	COMP: 10/18/1996			
R&LU: 5557	426 27	369 24	542 31	527 30	544 31	501 30	490 31	506 31	485 30	484 31	447 30	335 18	5656
Spacing: E2	551	508	629	651	681	626	695	614	592	667	638	440	7292
	371	415	532	487	503	459	470	527	493	510	428	259	5454

NELSON BRIDGE - RED RIVER
PETRO-HUNT, L.L.C.

DORE 3-10X NWSE 3-150-104 F#: 9995 SOW: PNA C-O: 317232 C-W: 576236 C-G: 500368 COMP: 3/24/1983

NEW HOME - BAKKEN
MISSOURI BASIN WELL SERVICE, INC.

SIMPSON 1-H			NWSE	27-158-97	F#: 9800	SOW: AL	C-O: 975	C-W: 3800	C-G: 0	COMP: 8/13/1990			
R&LU: 686									589 29	75 7	192 31	856	
Spacing: E2									1860	362	1427	3649	
									0	0	0	0	

NEW HOME - DEADWOOD
MISSOURI BASIN WELL SERVICE, INC.

SIMPSON 1-H NWSE 27-158-97 F#: 9800 SOW: AL C-O: 953 C-W: 3180 C-G: 0 COMP: 8/13/1990

NEW HOME - MADISON
MISSOURI BASIN WELL SERVICE, INC.

SIMPSON 1-H NWSE 27-158-97 F#: 9800 SOW: PNA C-O: 1278 C-W: 6294 C-G: 0 COMP: 2/21/1988

NEW HRADEC - RED RIVER
CENEX

KUNTZ 8-9 SENE 9-140-98 F#: 9422 SOW: PNA C-O: 5328 C-W: 5806 C-G: 4592 COMP: 7/22/1982

NEWBURG - SPEARFISH/CHARLES
CHAMPLIN PETROLEUM CO.

KERSTEN 1 SENW 33-161-79 F#: 5053 SOW: PNA C-O: 618 C-W: 217 C-G: 0 COMP: 6/17/1971

EARL SCHWARTZ CO.

BERENTSON-MCGOVERN 33-33 NWSE 33-161-79 F#: 6434 SOW: PNA C-O: 149 C-W: 6220 C-G: 0 COMP: 10/11/1984

Operator-Lease	Jan	Feb	Mar	Apr	May	Jun	Jul	Aug	Sep	Oct	Nov	Dec	2005 Total												
NEWBURG - SPEARFISH/CHARLES UNIT																									
AMERADA HESS CORPORATION																									
NEWBURG-SPEARFISH-CHARLES UNIT	N-7 SESW		21-161-79		F#: 893	SOW: AL	C-O: 254504	C-W: 106396	C-G: 5877	COMP: 7/10/1955															
R&LU: 795	58	31	46	28	75	31	79	30	81	31	78	30	79	31	66	31	49	30	72	30	74	30	37	31	794
Spacing: U	53	61	32	26	12	32	30	31	28	30	30	30	31	28	30	30	31	28	30	30	30	31	31	31	396
	4	3	5	6	6	5	6	6	4	6	4	6	4	2											57
NEWBURG-SPEARFISH-CHARLES UNIT	O-7 NWSE		16-161-79		F#: 1505	SOW: WI	C-O: 129799	C-W: 26	C-G: 16038	COMP: 9/13/1957															
NEWBURG-SPEARFISH-CHARLES UNIT	P-7 SENE		16-161-79		F#: 1566	SOW: WI	C-O: 597695	C-W: 159018	C-G: 0	COMP: 10/5/1957															
NEWBURG-SPEARFISH-CHARLES UNIT	R-7 SENW		15-161-79		F#: 1592	SOW: AL	C-O: 766012	C-W: 369487	C-G: 28745	COMP: 10/17/1957															
R&LU: 8094	699	31	615	28	678	31	645	30	650	31	641	30	666	31	699	31	659	30	697	30	707	30	737	31	8093
Spacing: U	1778	1746	1841	1859	2023	1877	1700	1778	1513	1912	1848	1852	21727												
	61	61	64	47	46	40	64	86	73	65	57	40	704												
NEWBURG-SPEARFISH-CHARLES UNIT	O-7 NWSE		21-161-79		F#: 1607	SOW: WI	C-O: 102543	C-W: 2143	C-G: 0	COMP: 11/9/1957															
NEWBURG-SPEARFISH-CHARLES UNIT	P-7 SESE		9-161-79		F#: 1609	SOW: WI	C-O: 382440	C-W: 73921	C-G: 0	COMP: 11/4/1957															
NEWBURG-SPEARFISH-CHARLES UNIT	N-7 SESW		9-161-79		F#: 1611	SOW: TA	C-O: 257898	C-W: 313993	C-G: 0	COMP: 12/5/1957															
NEWBURG-SPEARFISH-CHARLES UNIT	R-7 SESW		10-161-79		F#: 1623	SOW: WI	C-O: 868173	C-W: 1413558	C-G: 22364	COMP: 11/11/1957															
NEWBURG-SPEARFISH-CHARLES UNIT	Q-7 NWSW		10-161-79		F#: 1645	SOW: AL	C-O: 1096014	C-W: 759728	C-G: 30353	COMP: 11/24/1957															
R&LU: 8330	647	31	569	28	637	31	725	30	759	31	747	30	746	31	707	31	686	30	690	30	698	30	719	31	8330
Spacing: U	2867	2816	2966	2760	2923	2705	2692	2880	2554	2895	3164	3216	34438												
	41	41	44	48	50	44	53	55	51	52	38	37	554												
NEWBURG-SPEARFISH-CHARLES UNIT	N-7 SENW		16-161-79		F#: 1654	SOW: WI	C-O: 450166	C-W: 146032	C-G: 0	COMP: 12/13/1957															
NEWBURG-SPEARFISH-CHARLES UNIT	Q-7 NWSW		15-161-79		F#: 1655	SOW: AL	C-O: 802044	C-W: 535958	C-G: 19622	COMP: 1/20/1958															
R&LU: 2809	240	31	205	28	228	31	239	30	243	31	236	30	243	31	232	31	226	30	222	30	248	30	245	31	2807
Spacing: U	244	276	290	303	344	316	303	313	298	295	283	342	3607												
	15	15	16	23	24	20	26	27	25	26	19	19	255												
NEWBURG-SPEARFISH-CHARLES UNIT	N-7 SESW		16-161-79		F#: 1656	SOW: AL	C-O: 624125	C-W: 1235194	C-G: 13481	COMP: 4/6/1958															
R&LU: 4220	371	31	319	28	355	31	364	30	352	31	339	30	355	31	362	31	339	30	356	30	376	30	330	31	4218
Spacing: U	3306	4537	4632	4092	5914	5350	5050	5260	4754	5113	5227	5617	58852												
	20	20	21	23	24	21	26	27	25	26	19	19	271												
NEWBURG-SPEARFISH-CHARLES UNIT	P-7 SESE		21-161-79		F#: 1675	SOW: AL	C-O: 255343	C-W: 46496	C-G: 6258	COMP: 12/28/1957															
R&LU: 940	62	31	45	28	75	31	99	30	95	31	78	30	79	31	77	31	75	30	75	30	78	30	102	31	940
Spacing: U	31	30	32	10	24	32	30	31	28	30	31	32	341												
	4	3	5	7	7	5	6	7	6	6	5	5	66												
NEWBURG-SPEARFISH-CHARLES UNIT	S-7 NWNE		15-161-79		F#: 1676	SOW: PNA	C-O: 795782	C-W: 839447	C-G: 25489	COMP: 2/13/1958															
NEWBURG-SPEARFISH-CHARLES UNIT	Q-7 NWN		15-161-79		F#: 1677	SOW: WI	C-O: 89740	C-W: 2379	C-G: 0	COMP: 2/24/1958															
NEWBURG-SPEARFISH-CHARLES UNIT	P-7 SENE		9-161-79		F#: 1682	SOW: WI	C-O: 603225	C-W: 1170954	C-G: 11133	COMP: 1/10/1958															
NEWBURG-SPEARFISH-CHARLES UNIT	R-7 SENW		10-161-79		F#: 1683	SOW: AL	C-O: 413079	C-W: 367737	C-G: 12011	COMP: 2/2/1958															
R&LU: 791	81	31	49	28	96	31	84	30	81	31	78	30	60	31	51	31	51	30	50	30	53	30	56	31	790
Spacing: U	595	538	636	551	645	600	526	532	481	519	582	588	6793												
	5	3	7	6	6	5	5	4	4	4	3	3	55												
NEWBURG-SPEARFISH-CHARLES UNIT	O-7 NWSE		9-161-79		F#: 1684	SOW: WI	C-O: 85981	C-W: 70	C-G: 0	COMP: 3/17/1958															
NEWBURG-SPEARFISH-CHARLES UNIT	O-7 NWNE		16-161-79		F#: 1685	SOW: WI	C-O: 315085	C-W: 309378	C-G: 0	COMP: 3/31/1958															
NEWBURG-SPEARFISH-CHARLES UNIT	M-7 NWSW		9-161-79		F#: 1733	SOW: AL	C-O: 558464	C-W: 344260	C-G: 6822	COMP: 2/21/1958															
R&LU: 6957	597	31	524	28	605	31	591	30	597	31	580	30	584	31	589	31	571	30	547	30	563	30	605	31	6953
Spacing: U	1246	1224	1260	1266	1408	1281	1196	1213	1089	1134	1243	1294	14854												
	41	41	46	46	46	41	52	55	39	50	38	30	525												
NEWBURG-SPEARFISH-CHARLES UNIT	N-7 SENW		21-161-79		F#: 1755	SOW: AL	C-O: 612979	C-W: 586644	C-G: 15967	COMP: 3/8/1958															
R&LU: 3098	252	31	228	28	253	31	279	30	298	31	280	30	264	31	258	31	250	30	248	30	261	30	225	31	3096
Spacing: U	786	764	803	801	896	813	725	748	691	742	766	776	9311												
	18	18	20	22	21	18	26	27	25	25	19	19	258												

Operator-Lease	Jan	Feb	Mar	Apr	May	Jun	Jul	Aug	Sep	Oct	Nov	Dec	2005 Total												
NEWBURG-SPEARFISH-CHARLES UNIT			L-7 SENE	8-161-79	F#: 1778	SOW: AL	C-O: 421155	C-W: 772728	C-G: 9263	COMP: 3/29/1958															
R&LU: 1010	51	31	46	28	73	31	100	30	109	31	104	30	106	31	103	31	82	30	75	30	78	30	84	31	1011
Spacing: U	965	980	854	913	1032	896	833	812	730	745	735	763	10258												
	4	4	6	9	9	8	10	11	8	7	6	6	88												
NEWBURG-SPEARFISH-CHARLES UNIT			K-7 NWNE	8-161-79	F#: 1797	SOW: AL	C-O: 173067	C-W: 81935	C-G: 3419	COMP: 4/14/1958															
R&LU: 279	26	31	23	28	26	31	26	30	27	31	25	31	25	30	25	30	14	30	8	31	278				
Spacing: U	0	0	0	0	0	21	30	31	28	30	30	32	202												
	20	20	22	20	2	2	20	27	25	26	11	6	201												
NEWBURG-SPEARFISH-CHARLES UNIT			K-7 NWSE	8-161-79	F#: 1809	SOW: WI	C-O: 110133	C-W: 139	C-G: 0	COMP: 10/4/1958															
NEWBURG-SPEARFISH-CHARLES UNIT			J-7 SENW	8-161-79	F#: 1810	SOW: AL	C-O: 353585	C-W: 178247	C-G: 9212	COMP: 5/12/1958															
R&LU: 4786	247	17	437	28	475	31	406	30	426	31	393	30	396	31	436	31	387	30	347	30	403	30	430	31	4783
Spacing: U	197	433	403	377	294	336	356	403	266	596	529	331	4521												
	14	23	25	21	22	18	23	27	25	26	19	19	262												
NEWBURG-SPEARFISH-CHARLES UNIT			I-71 NWN	8-161-79	F#: 1811	SOW: WI	C-O: 31532	C-W: 206962	C-G: 0	COMP: 5/19/1958															
NEWBURG-SPEARFISH-CHARLES UNIT			H-7 SESE	6-161-79	F#: 1853	SOW: AL	C-O: 506973	C-W: 309962	C-G: 11980	COMP: 5/31/1958															
R&LU: 2162	232	31	159	28	180	31	214	30	204	31	157	30	158	31	155	31	149	30	187	30	206	30	158	31	2159
Spacing: U	670	734	765	684	737	725	684	658	671	669	780	771	8548												
	18	14	16	23	23	15	19	21	19	22	19	13	222												
NEWBURG-SPEARFISH-CHARLES UNIT			G-7 NWNE	31-162-79	F#: 1857	SOW: TA	C-O: 54085	C-W: 6962	C-G: 7185	COMP: 6/28/1958															
NEWBURG-SPEARFISH-CHARLES UNIT			N-7 SENW	9-161-79	F#: 1864	SOW: AL	C-O: 777620	C-W: 750188	C-G: 17548	COMP: 6/1/1958															
R&LU: 6927	595	31	524	28	629	31	684	30	670	31	605	30	612	31	595	31	541	30	520	30	523	30	419	31	6917
Spacing: U	2989	2944	3126	3060	3293	2884	2698	2815	2521	2677	2733	2224	33964												
	41	41	48	53	52	42	52	55	51	51	38	22	546												
NEWBURG-SPEARFISH-CHARLES UNIT			G-7 NWNE	7-161-79	F#: 1865	SOW: AL	C-O: 203598	C-W: 395252	C-G: 4827	COMP: 12/6/1958															
R&LU: 1133	91	31	111	28	54	31	53	30	103	31	105	30	87	31	112	31	125	30	109	30	123	30	59	31	1132
Spacing: U	1969	2029	2065	1999	2230	2049	1971	1764	1457	1613	1476	1282	21904												
	0	0	0	1	7	7	7	9	10	9	7	3	60												
NEWBURG-SPEARFISH-CHARLES UNIT			H-7 SENE	7-161-79	F#: 1866	SOW: AL	C-O: 456016	C-W: 212989	C-G: 12270	COMP: 10/11/1958															
R&LU: 5307	463	31	384	28	406	31	413	30	425	31	417	30	469	31	474	31	447	30	445	30	405	30	563	31	5311
Spacing: U	730	749	772	742	720	709	759	803	577	564	623	878	8626												
	21	19	20	22	25	22	31	34	28	26	19	34	301												
NEWBURG-SPEARFISH-CHARLES UNIT			J-7 SESW	5-161-79	F#: 1867	SOW: AL	C-O: 118211	C-W: 220810	C-G: 2477	COMP: 11/15/1958															
R&LU: 646	52	31	47	28	52	31	54	30	55	31	54	30	54	31	52	31	50	30	50	30	53	30	73	31	646
Spacing: U	346	340	357	347	382	350	325	281	264	270	276	285	3823												
	3	3	4	4	4	3	4	4	4	4	3	4	44												
NEWBURG-SPEARFISH-CHARLES UNIT			G-7 NWSE	6-161-79	F#: 1870	SOW: WI	C-O: 98878	C-W: 4030	C-G: 0	COMP: 6/12/1958															
NEWBURG-SPEARFISH-CHARLES UNIT			O-7 NWNE	21-161-79	F#: 1877	SOW: AL	C-O: 613595	C-W: 505077	C-G: 15386	COMP: 6/10/1958															
R&LU: 3285	398	31	338	28	302	31	288	30	244	31	236	30	209	27	259	31	248	30	247	30	273	30	238	31	3280
Spacing: U	724	697	657	747	758	768	692	717	594	650	625	583	8212												
	25	24	21	23	22	19	22	27	25	26	19	19	272												
NEWBURG-SPEARFISH-CHARLES UNIT			M-7 NWN	16-161-79	F#: 1888	SOW: WI	C-O: 72363	C-W: 16	C-G: 0	COMP: 6/20/1958															
NEWBURG-SPEARFISH-CHARLES UNIT			H-7 SENE	6-161-79	F#: 1892	SOW: AL	C-O: 183003	C-W: 244939	C-G: 4876	COMP: 6/24/1958															
R&LU: 2156	177	31	160	28	177	31	184	30	190	31	157	30	230	31	208	31	173	30	161	30	165	30	174	31	2156
Spacing: U	761	859	931	907	998	881	820	905	833	818	902	883	10498												
	19	20	22	22	13	10	18	25	25	24	17	17	232												
NEWBURG-SPEARFISH-CHARLES UNIT			I-71 NWSW	5-161-79	F#: 1893	SOW: AL	C-O: 349053	C-W: 351926	C-G: 7844	COMP: 7/6/1958															
R&LU: 3139	258	31	228	28	253	31	243	30	294	31	262	30	264	31	258	31	248	30	248	30	281	30	303	31	3140
Spacing: U	875	870	922	810	926	882	840	875	761	728	876	884	10249												
	20	20	22	22	26	21	26	28	25	25	19	19	273												
NEWBURG-SPEARFISH-CHARLES UNIT			M-7 NWN	9-161-79	F#: 1905	SOW: WI	C-O: 87983	C-W: 356	C-G: 0	COMP: 6/29/1958															

Operator-Lease	Jan	Feb	Mar	Apr	May	Jun	Jul	Aug	Sep	Oct	Nov	Dec	2005 Total
NEWBURG-SPEARFISH-CHARLES UNIT			G-7 NWNE	6-161-79	F#: 1911	SOW: AL	C-O: 171491		C-W: 106196	C-G: 2493		COMP: 9/4/1958	
R&LU: 128	47	31	23	28	26	31	26	30	0	0	0	0	126
Spacing: U	57	31	32	32	0	0	0	0	2	2	2	4	157
	3	2	2	2	0	0	0	0	0	0	0	0	9
NEWBURG-SPEARFISH-CHARLES UNIT			S-7 NWSE	15-161-79	F#: 1913	SOW: WI	C-O: 104491		C-W: 926	C-G: 0		COMP: 7/11/1958	
NEWBURG-SPEARFISH-CHARLES UNIT			P-7 SENE	4-161-79	F#: 1924	SOW: AL	C-O: 219041		C-W: 614859	C-G: 3740		COMP: 7/21/1958	
R&LU: 1750	156	31	137	28	152	31	158	30	138	31	130	30	1750
Spacing: U	2097	2114	2105	2089	2276	2080	1991	2025	1744	1786	1777	1882	23966
	15	15	16	17	15	12	20	19	18	17	12	13	189
NEWBURG-SPEARFISH-CHARLES UNIT			I-72 NWN	5-161-79	F#: 1925	SOW: WI	C-O: 37183		C-W: 2191	C-G: 0		COMP: 8/2/1958	
NEWBURG-SPEARFISH-CHARLES UNIT			S-7 NWSE	10-161-79	F#: 1940	SOW: WI	C-O: 114519		C-W: 724	C-G: 0		COMP: 8/27/1958	
NEWBURG-SPEARFISH-CHARLES UNIT			O-7 NWNE	9-161-79	F#: 1941	SOW: AL	C-O: 606973		C-W: 420975	C-G: 16485		COMP: 7/31/1958	
R&LU: 5575	591	31	509	28	540	31	528	30	498	31	661	30	5562
Spacing: U	874	900	912	907	971	1349	795	834	780	745	790	591	10448
	41	40	44	45	42	49	26	26	25	26	19	19	402
NEWBURG-SPEARFISH-CHARLES UNIT			Q-7 NWN	10-161-79	F#: 1942	SOW: WI	C-O: 38219		C-W: 11723	C-G: 0		COMP: 8/8/1958	
NEWBURG-SPEARFISH-CHARLES UNIT			R-7 SESW	15-161-79	F#: 1943	SOW: WI	C-O: 531199		C-W: 456907	C-G: 10723		COMP: 7/28/1958	
NEWBURG-SPEARFISH-CHARLES UNIT			H-7 SESE	31-162-79	F#: 1944	SOW: AL	C-O: 68436		C-W: 186015	C-G: 2542		COMP: 8/18/1958	
R&LU: 396	26	31	23	28	26	31	26	30	28	31	26	30	396
Spacing: U	190	186	195	189	208	163	150	178	131	149	144	126	2009
	20	20	22	20	2	2	2	4	2	3	3	3	103
NEWBURG-SPEARFISH-CHARLES UNIT			L-7 SESE	5-161-79	F#: 1945	SOW: AL	C-O: 121276		C-W: 500446	C-G: 5495		COMP: 8/16/1958	
R&LU: 2006	173	31	190	28	186	31	188	30	190	31	133	30	2006
Spacing: U	731	949	1154	1225	1248	1195	1140	1187	798	846	1367	1433	13273
	18	24	23	24	24	15	19	20	14	20	19	19	239
NEWBURG-SPEARFISH-CHARLES UNIT			P-7 SESE	16-161-79	F#: 1948	SOW: AL	C-O: 368220		C-W: 475754	C-G: 10170		COMP: 8/5/1958	
R&LU: 2119	155	31	136	28	152	31	158	30	166	31	183	30	2119
Spacing: U	624	613	629	594	668	690	659	686	614	654	668	700	7799
	17	17	18	19	21	20	26	27	25	26	19	19	254
NEWBURG-SPEARFISH-CHARLES UNIT			T-7 SESE	15-161-79	F#: 1949	SOW: AL	C-O: 327946		C-W: 88125	C-G: 9015		COMP: 8/21/1958	
R&LU: 4450	645	31	706	28	734	31	267	30	271	31	261	30	4450
Spacing: U	144	184	180	63	69	63	60	62	56	60	61	63	1065
	50	64	64	23	24	20	26	27	25	25	19	18	385
NEWBURG-SPEARFISH-CHARLES UNIT			G-7 NWSE	31-162-79	F#: 1958	SOW: TA	C-O: 15133		C-W: 15172	C-G: 0		COMP: 10/21/1958	
NEWBURG-SPEARFISH-CHARLES UNIT			N-7 SESW	4-161-79	F#: 1967	SOW: WI	C-O: 150893		C-W: 552440	C-G: 2036		COMP: 8/19/1958	
NEWBURG-SPEARFISH-CHARLES UNIT			O-7 NWSE	4-161-79	F#: 1969	SOW: WI	C-O: 63775		C-W: 2902	C-G: 0		COMP: 8/27/1958	
NEWBURG-SPEARFISH-CHARLES UNIT			P-7 SESE	4-161-79	F#: 1978	SOW: AL	C-O: 353248		C-W: 478231	C-G: 11586		COMP: 9/6/1958	
R&LU: 3885	336	31	297	28	353	31	368	30	329	31	324	30	3885
Spacing: U	2313	2272	2384	2317	2553	2324	2101	2020	1571	1592	1622	1709	24778
	21	21	25	26	23	20	26	26	19	25	19	17	268
NEWBURG-SPEARFISH-CHARLES UNIT			S-7 NWNE	22-161-79	F#: 1983	SOW: AL	C-O: 486238		C-W: 81524	C-G: 14389		COMP: 9/5/1958	
R&LU: 6614	572	31	513	28	570	31	591	30	588	31	549	30	6614
Spacing: U	62	62	65	63	69	63	60	62	68	90	103	91	858
	36	37	40	46	44	41	52	55	51	51	38	37	528
NEWBURG-SPEARFISH-CHARLES UNIT			M-7 NWSW	4-161-79	F#: 1984	SOW: AL	C-O: 283675		C-W: 71480	C-G: 9556		COMP: 9/23/1958	
R&LU: 2972	307	31	252	28	237	31	242	30	244	31	211	30	2972
Spacing: U	218	242	230	279	220	248	240	250	225	213	288	283	2936
	20	19	17	18	18	14	21	23	25	26	19	16	236
NEWBURG-SPEARFISH-CHARLES UNIT			T-7 SENE	15-161-79	F#: 1985	SOW: WI	C-O: 660825		C-W: 710260	C-G: 13487		COMP: 10/1/1958	
NEWBURG-SPEARFISH-CHARLES UNIT			K-7 NWSE	5-161-79	F#: 1988	SOW: PNA	C-O: 111858		C-W: 1773	C-G: 0		COMP: 10/18/1958	
NEWBURG-SPEARFISH-CHARLES UNIT			F-7 SESW	31-162-79	F#: 1989	SOW: TA	C-O: 86423		C-W: 12573	C-G: 0		COMP: 9/25/1958	

Operator-Lease	Jan	Feb	Mar	Apr	May	Jun	Jul	Aug	Sep	Oct	Nov	Dec	2005 Total												
NEWBURG-SPEARFISH-CHARLES UNIT			J-7 SENW	5-161-79	F#: 1990	SOW: AL	C-O: 431973	C-W: 352056	C-G: 8318	COMP: 9/28/1958															
R&LU: 2551	256	31	268	28	206	31	184	30	190	31	166	30	158	31	200	31	224	30	247	30	234	30	220	31	2553
Spacing: U	625	485	629	653	719	620	571	576	504	596	581	587	7146												
	20	24	18	16	13	10	12	17	18	25	19	18	210												
NEWBURG-SPEARFISH-CHARLES UNIT			F-7 SENW	6-161-79	F#: 1991	SOW: TA	C-O: 71072	C-W: 43413	C-G: 1231	COMP: 6/11/1959															
NEWBURG-SPEARFISH-CHARLES UNIT			U-7 NWN	23-161-79	F#: 1996	SOW: WI	C-O: 68501	C-W: 4128	C-G: 0	COMP: 9/14/1958															
NEWBURG-SPEARFISH-CHARLES UNIT			N-7 SENW	4-161-79	F#: 1997	SOW: AL	C-O: 246143	C-W: 113397	C-G: 8918	COMP: 9/30/1958															
R&LU: 3223	285	31	218	28	273	31	238	30	260	31	261	30	281	31	260	31	248	30	295	30	307	30	295	31	3221
Spacing: U	188	140	157	156	150	156	149	155	140	178	241	172	1982												
	20	17	21	19	20	18	24	24	25	26	19	17	250												
NEWBURG-SPEARFISH-CHARLES UNIT			V-7 SESW	14-161-79	F#: 2003	SOW: WI	C-O: 166715	C-W: 94544	C-G: 2267	COMP: 10/6/1958															
NEWBURG-SPEARFISH-CHARLES UNIT			T-7 SENE	22-161-79	F#: 2019	SOW: WI	C-O: 225226	C-W: 336404	C-G: 3428	COMP: 9/22/1958															
NEWBURG-SPEARFISH-CHARLES UNIT			P-7 SENE	21-161-79	F#: 2020	SOW: AL	C-O: 190827	C-W: 538594	C-G: 3059	COMP: 9/30/1958															
R&LU: 0	0	0	0	0	0	0	0	0	0	0	0	0	0												
Spacing: U	0	0	0	0	0	0	0	0	0	0	0	0	0												
	0	0	0	0	0	0	0	0	0	0	0	0	0												
NEWBURG-SPEARFISH-CHARLES UNIT			L-7 SENE	5-161-79	F#: 2036	SOW: WI	C-O: 114041	C-W: 257297	C-G: 712	COMP: 10/20/1958															
NEWBURG-SPEARFISH-CHARLES UNIT			L-7 SESE	8-161-79	F#: 2039	SOW: AL	C-O: 266048	C-W: 222858	C-G: 4957	COMP: 10/20/1958															
R&LU: 2515	284	31	251	28	254	31	241	30	238	31	186	30	185	31	180	31	172	30	148	30	176	30	196	23	2511
Spacing: U	780	766	804	755	817	696	654	644	554	535	592	584	8181												
	22	22	22	21	22	20	26	27	25	21	16	13	257												
NEWBURG-SPEARFISH-CHARLES UNIT			S-7 NWSE	22-161-79	F#: 2041	SOW: AL	C-O: 117266	C-W: 420504	C-G: 2389	COMP: 10/13/1958															
R&LU: 986	98	31	137	28	152	31	143	30	126	31	105	30	108	31	103	31	4	2	0	0	0	0	7	2	983
Spacing: U	482	490	515	446	447	410	393	429	19	0	0	29	3660												
	6	10	11	10	9	7	8	9	0	0	0	0	70												
NEWBURG-SPEARFISH-CHARLES UNIT			I-71 NWSW	8-161-79	F#: 2060	SOW: PNA	C-O: 10032	C-W: 45659	C-G: 0	COMP: 11/3/1958															
NEWBURG-SPEARFISH-CHARLES UNIT			K-7 NWNE	5-161-79	F#: 2064	SOW: AL	C-O: 176124	C-W: 75942	C-G: 6272	COMP: 10/20/1958															
R&LU: 2282	204	31	144	28	152	31	172	30	215	31	235	30	229	31	156	31	195	30	194	30	193	30	192	31	2281
Spacing: U	140	18	59	111	137	63	70	710	112	119	128	121	1788												
	13	10	11	12	15	15	18	14	28	28	19	19	202												
NEWBURG-SPEARFISH-CHARLES UNIT			T-7 SESE	10-161-79	F#: 2073	SOW: AL	C-O: 437456	C-W: 591835	C-G: 21928	COMP: 10/28/1958															
R&LU: 6053	540	31	479	28	474	28	519	30	514	31	512	30	432	26	496	30	497	30	518	30	536	30	535	31	6052
Spacing: U	1867	1888	1683	1965	2199	1918	1483	1838	1694	1728	1756	1879	21898												
	39	41	38	44	44	40	42	53	51	51	38	37	518												
NEWBURG-SPEARFISH-CHARLES UNIT			M-7 NWSW	16-161-79	F#: 2079	SOW: AL	C-O: 801852	C-W: 806505	C-G: 20597	COMP: 11/5/1958															
R&LU: 4751	432	31	420	28	467	31	484	30	498	31	442	30	394	31	324	28	357	30	343	30	282	30	301	31	4744
Spacing: U	2487	2443	2565	2492	2725	2059	1916	1740	1753	1862	1705	1768	25515												
	34	38	40	23	24	20	26	25	25	26	19	19	319												
NEWBURG-SPEARFISH-CHARLES UNIT			O-7 NWNE	4-161-79	F#: 2085	SOW: INA	C-O: 81542	C-W: 4468	C-G: 0	COMP: 11/23/1958															
NEWBURG-SPEARFISH-CHARLES UNIT			V-7 SENW	23-161-79	F#: 2086	SOW: AL	C-O: 294243	C-W: 53749	C-G: 8686	COMP: 11/9/1958															
R&LU: 2446	164	31	186	28	202	31	217	30	243	31	236	30	236	31	207	31	199	30	194	30	184	30	178	31	2446
Spacing: U	255	278	289	251	275	252	242	249	228	264	296	332	3211												
	10	13	14	20	24	20	26	27	25	26	19	17	241												
NEWBURG-SPEARFISH-CHARLES UNIT			F-7 SENW	31-162-79	F#: 2089	SOW: AL	C-O: 238300	C-W: 793259	C-G: 128722	COMP: 11/16/1958															
R&LU: 2932	208	31	183	28	284	31	315	30	326	31	291	30	271	31	207	31	209	30	198	30	230	30	210	31	2932
Spacing: U	2556	2511	2432	2315	2542	2447	2298	2315	2052	2142	2309	2347	28266												
	13	13	20	22	23	21	26	27	25	25	19	18	252												
NEWBURG-SPEARFISH-CHARLES UNIT			P-7 SESE	28-161-79	F#: 2090	SOW: PNA	C-O: 21367	C-W: 43824	C-G: 0	COMP: 12/17/1958															
NEWBURG-SPEARFISH-CHARLES UNIT			Q-7 NWSW	3-161-79	F#: 2094	SOW: PNA	C-O: 1369	C-W: 12319	C-G: 0	COMP: 12/2/1958															
NEWBURG-SPEARFISH-CHARLES UNIT			G-7 NWSE	7-161-79	F#: 2113	SOW: WI	C-O: 50519	C-W: 170583	C-G: 0	COMP: 12/23/1958															

Operator-Lease	Jan	Feb	Mar	Apr	May	Jun	Jul	Aug	Sep	Oct	Nov	Dec	2005 Total
NEWBURG-SPEARFISH-CHARLES UNIT			J-7 SESW	32-162-79	F#: 2124	SOW: AL	C-O: 162477	C-W: 22297	C-G: 2965	COMP: 2/13/1959			
R&LU: 1437	106	31 92	28 104	31 135	30 135	31 130	30 132	31 129	31 125	30 124	30 109	30 110	31 1431
Spacing: U	62	61	64	63	69	63	60	34	28	59	83	95	741
	0	0	0	2	10	8	10	11	10	10	6	6	73
NEWBURG-SPEARFISH-CHARLES UNIT			H-7 SESE	7-161-79	F#: 2127	SOW: AL	C-O: 589680	C-W: 449978	C-G: 15129	COMP: 1/11/1959			
R&LU: 5270	440	31 449	28 509	31 526	30 491	31 446	30 429	31 387	31 393	30 346	30 420	30 433	31 5269
Spacing: U	1609	1531	2014	1999	2167	1928	1787	1814	1645	1669	1580	1747	21490
	22	24	26	29	35	28	29	27	25	26	19	19	309
NEWBURG-SPEARFISH-CHARLES UNIT			U-7 NWSW	23-161-79	F#: 2130	SOW: AL	C-O: 499040	C-W: 48666	C-G: 12693	COMP: 1/1/1959			
R&LU: 6851	494	31 443	28 492	31 512	30 527	31 185	12 546	31 671	31 648	30 653	30 777	30 921	31 6869
Spacing: U	125	124	130	126	139	46	127	156	140	146	142	159	1560
	41	42	45	46	37	12	53	55	51	51	50	56	539
NEWBURG-SPEARFISH-CHARLES UNIT			V-7 SESW	23-161-79	F#: 2139	SOW: AL	C-O: 322515	C-W: 28891	C-G: 9134	COMP: 1/7/1959			
R&LU: 5063	829	31 729	28 760	31 296	30 292	31 290	30 296	31 284	31 280	30 278	30 332	30 391	31 5057
Spacing: U	218	214	213	95	101	94	91	93	85	90	91	95	1480
	59	60	60	23	21	18	26	27	25	26	19	19	383
NEWBURG-SPEARFISH-CHARLES UNIT			I-71 NWN	17-161-79	F#: 2151	SOW: WI	C-O: 88152	C-W: 3705	C-G: 0	COMP: 1/30/1959			
NEWBURG-SPEARFISH-CHARLES UNIT			W- NWNE	26-161-79	F#: 2161	SOW: WI	C-O: 30023	C-W: 5442	C-G: 0	COMP: 2/22/1959			
NEWBURG-SPEARFISH-CHARLES UNIT			N-7 SENW	28-161-79	F#: 2168	SOW: PNA	C-O: 37633	C-W: 51005	C-G: 0	COMP: 2/18/1959			
NEWBURG-SPEARFISH-CHARLES UNIT			D-7 SENE	1-161-80	F#: 2187	SOW: WI	C-O: 163377	C-W: 93782	C-G: 0	COMP: 2/23/1959			
NEWBURG-SPEARFISH-CHARLES UNIT			E-7 NWN	31-162-79	F#: 2195	SOW: WI	C-O: 84270	C-W: 4685	C-G: 0	COMP: 3/6/1959			
NEWBURG-SPEARFISH-CHARLES UNIT			X-7 SENE	26-161-79	F#: 2211	SOW: PNA	C-O: 2740	C-W: 1079	C-G: 0	COMP: 4/23/1959			
NEWBURG-SPEARFISH-CHARLES UNIT			F-7 SESW	6-161-79	F#: 2219	SOW: AL	C-O: 685918	C-W: 407895	C-G: 14682	COMP: 5/7/1959			
R&LU: 4926	518	31 388	28 409	31 421	30 434	31 427	30 423	31 413	31 378	30 357	30 358	30 393	31 4919
Spacing: U	1405	1134	1191	1158	1273	1149	1001	1058	981	1011	1055	1088	13504
	40	35	36	36	31	21	25	27	26	26	19	18	340
NEWBURG-SPEARFISH-CHARLES UNIT			E-7 NWSW	6-161-79	F#: 2282	SOW: AL	C-O: 260495	C-W: 135396	C-G: 6056	COMP: 5/6/1959			
R&LU: 842	100	31 69	28 54	31 53	30 53	31 77	30 98	31 85	31 54	30 65	30 57	30 76	31 841
Spacing: U	302	287	293	281	309	284	270	245	247	229	236	228	3211
	6	5	4	4	4	4	8	7	4	5	3	4	58
NEWBURG-SPEARFISH-CHARLES UNIT			Y-7 SESE	25-161-79	F#: 2289	SOW: PNA	C-O: 418	C-W: 2631	C-G: 0	COMP: 5/20/1959			
NEWBURG-SPEARFISH-CHARLES UNIT			J-7 SESW	8-161-79	F#: 2302	SOW: AL	C-O: 465196	C-W: 1565833	C-G: 8452	COMP: 5/15/1959			
R&LU: 627	77	31 48	28 51	31 52	30 53	31 52	30 53	31 52	31 49	30 50	30 51	30 37	31 625
Spacing: U	2059	2049	2183	2004	2129	2079	1942	1976	1678	1857	1744	1863	23563
	59	42	43	46	46	40	50	53	49	50	37	24	539
NEWBURG-SPEARFISH-CHARLES UNIT			F-7 SENW	7-161-79	F#: 2314	SOW: TA	C-O: 44455	C-W: 6613	C-G: 0	COMP: 5/27/1959			
NEWBURG-SPEARFISH-CHARLES UNIT			E-7 NWN	7-161-79	F#: 2359	SOW: PNA	C-O: 48221	C-W: 24990	C-G: 0	COMP: 7/14/1959			
NEWBURG-SPEARFISH-CHARLES UNIT			K-7 NWNE	17-161-79	F#: 2361	SOW: AL	C-O: 744397	C-W: 706187	C-G: 8577	COMP: 6/10/1959			
R&LU: 9536	827	31 774	28 790	31 815	30 855	31 785	30 844	31 807	31 745	30 742	30 795	30 752	31 9531
Spacing: U	2521	2541	2517	2436	2642	2698	2651	2746	2437	2658	2588	2305	30740
	61	66	65	68	71	58	28	27	24	25	38	33	564
NEWBURG-SPEARFISH-CHARLES UNIT			L-7 SENE	17-161-79	F#: 2420	SOW: AL	C-O: 342242	C-W: 773815	C-G: 3472	COMP: 8/10/1959			
R&LU: 0	0	0 0	0 0	0 0	0 0	0 0	0 0	0 0	0 0	0 0	0 0	0 0	0
Spacing: U	0	0	0	0	0	0	0	0	0	0	0	0	0
	0	0	0	0	0	0	0	0	0	0	0	0	0
NEWBURG-SPEARFISH-CHARLES UNIT			K-7 NWSE	17-161-79	F#: 2597	SOW: WI	C-O: 96643	C-W: 0	C-G: 0	COMP: 3/7/1960			
NEWBURG-SPEARFISH-CHARLES UNIT			J-7 SENW	17-161-79	F#: 2657	SOW: PNA	C-O: 114903	C-W: 68309	C-G: 258	COMP: 6/14/1960			
NEWBURG-SPEARFISH-CHARLES UNIT			D-7 SESE	1-161-80	F#: 2671	SOW: WI	C-O: 123083	C-W: 47117	C-G: 0	COMP: 6/23/1960			
NEWBURG-SPEARFISH-CHARLES UNIT			L-7 SESE	17-161-79	F#: 2712	SOW: AL	C-O: 428249	C-W: 1070710	C-G: 9094	COMP: 8/11/1960			
R&LU: 2853	259	31 228	28 253	31 234	30 216	31 234	30 237	31 284	31 224	30 222	30 231	30 232	31 2854
Spacing: U	4495	4416	4639	4542	4992	4519	4296	4540	3977	4229	4307	4469	53421
	23	23	24	20	19	20	26	28	25	25	19	19	271

Operator-Lease	Jan	Feb	Mar	Apr	May	Jun	Jul	Aug	Sep	Oct	Nov	Dec	2005 Total
NEWBURG-SPEARFISH-CHARLES UNIT	I-71 NWSW	17-161-79	F#: 3158	SOW: AL	C-O: 380858	C-W: 968372	C-G: 8338	COMP: 6/12/1962					
R&LU: 4036	362	31 341	28 357	31 368	30 355	31 336	30 298	31 287	31 299	30 342	30 330	30 358	31 4033
Spacing: U	2673	2491	2490	2434	2741	2512	2277	2297	1762	2400	2050	2465	28592
	24	25	26	27	26	22	26	59	25	26	19	19	324
NEWBURG-SPEARFISH-CHARLES UNIT	H-7 SENE	18-161-79	F#: 3184	SOW: TA	C-O: 239398	C-W: 415760	C-G: 2014	COMP: 7/17/1962					
NEWBURG-SPEARFISH-CHARLES UNIT	J-7 SESW	17-161-79	F#: 3203	SOW: PNA	C-O: 128049	C-W: 271266	C-G: 1990	COMP: 7/31/1962					
NEWBURG-SPEARFISH-CHARLES UNIT	G-7 NWNE	18-161-79	F#: 3233	SOW: WI	C-O: 63699	C-W: 150128	C-G: 0	COMP: 9/16/1962					
NEWBURG-SPEARFISH-CHARLES UNIT	L-7 SENE	20-161-79	F#: 3294	SOW: AL	C-O: 382470	C-W: 255920	C-G: 5024	COMP: 12/5/1962					
R&LU: 2167	181	31 159	28 177	31 184	30 190	31 183	30 185	31 180	31 174	30 174	30 183	30 197	31 2167
Spacing: U	374	367	386	375	413	378	361	375	336	329	337	351	4382
	20	20	22	22	13	20	26	27	25	26	19	18	258
NEWBURG-SPEARFISH-CHARLES UNIT	M-7 NWN	21-161-79	F#: 3354	SOW: WI	C-O: 37397	C-W: 7927	C-G: 0	COMP: 4/1/1963					
NEWBURG-SPEARFISH-CHARLES UNIT	K-7 NWNE	20-161-79	F#: 3440	SOW: AL	C-O: 326228	C-W: 369490	C-G: 4855	COMP: 10/17/1963					
R&LU: 625	54	31 46	28 51	31 53	30 54	31 52	30 53	31 52	31 49	30 50	30 53	30 57	31 624
Spacing: U	128	122	128	125	138	126	120	125	112	119	123	128	1494
	0	0	0	1	4	3	4	4	4	4	3	3	30
NEWBURG-SPEARFISH-CHARLES UNIT	U-7 NWSW	14-161-79	F#: 3856	SOW: AL	C-O: 344715	C-W: 33889	C-G: 14183	COMP: 12/4/1965					
R&LU: 8054	672	31 592	28 660	31 717	30 732	31 705	30 706	31 671	31 649	30 664	30 649	30 633	31 8050
Spacing: U	125	122	129	151	172	158	150	156	143	174	152	173	1805
	42	42	45	47	48	41	53	55	52	56	38	39	558
NEWBURG-SPEARFISH-CHARLES UNIT	U-7 NWN	14-161-79	F#: 3945	SOW: WI	C-O: 10139	C-W: 434	C-G: 0	COMP: 11/29/1965					
NEWBURG-SPEARFISH-CHARLES UNIT	M-7 NWSW	21-161-79	F#: 4004	SOW: AL	C-O: 380820	C-W: 150942	C-G: 10973	COMP: 12/18/1965					
R&LU: 4307	337	31 319	28 352	31 349	30 352	31 339	30 340	31 335	31 302	30 210	21 384	30 704	31 4323
Spacing: U	120	214	228	252	262	221	210	218	172	135	258	510	2800
	31	23	24	23	25	21	26	28	26	17	22	37	303
NEWBURG-SPEARFISH-CHARLES UNIT	I-71 NWSW	8-161-79	F#: 4721	SOW: PNA	C-O: 22	C-W: 6974	C-G: 0	COMP: 8/16/1969					
NEWBURG-SPEARFISH-CHARLES UNIT	I-70 NWN	20-161-79	F#: 4947	SOW: WI	C-O: 492	C-W: 3228	C-G: 0	COMP: 9/20/1970					
NEWBURG-SPEARFISH-CHARLES UNIT	K-7 NWSE	20-161-79	F#: 4948	SOW: AL	C-O: 408159	C-W: 240890	C-G: 12870	COMP: 9/17/1970					
R&LU: 2855	262	31 228	28 242	31 237	30 243	31 236	30 237	31 232	31 224	30 222	30 236	30 254	31 2853
Spacing: U	183	183	193	187	206	189	180	187	168	179	184	191	2230
	20	20	22	22	17	20	26	27	25	25	19	18	261
NEWBURG-SPEARFISH-CHARLES UNIT	O-7 NWNE	28-161-79	F#: 5172	SOW: AL	C-O: 215680	C-W: 89921	C-G: 8203	COMP: 7/12/1972					
R&LU: 3090	277	31 250	28 276	31 271	30 272	31 261	30 264	31 258	31 235	30 222	30 236	30 267	31 3089
Spacing: U	61	61	64	71	69	63	30	31	28	30	31	48	587
	21	23	24	24	24	21	26	27	25	25	19	19	278
NEWBURG-SPEARFISH-CHARLES UNIT	V-7 NENW	26-161-79	F#: 5175	SOW: AL	C-O: 400902	C-W: 278527	C-G: 9771	COMP: 7/24/1972					
R&LU: 2552	233	31 205	28 215	31 198	30 213	31 209	30 213	31 206	31 199	30 211	30 236	30 214	31 2552
Spacing: U	1060	1041	1126	1058	1156	1073	990	997	484	577	705	564	10831
	15	15	19	22	24	20	26	27	25	26	19	16	254
NEWBURG-SPEARFISH-CHARLES UNIT	J-7 SENW	20-161-79	F#: 5213	SOW: TA	C-O: 128006	C-W: 103141	C-G: 2540	COMP: 10/17/1972					
NEWBURG-SPEARFISH-CHARLES UNIT	O-7 SWNE	16-161-79	F#: 7727	SOW: AL	C-O: 201699	C-W: 494682	C-G: 11811	COMP: 12/13/1980					
R&LU: 2627	230	31 184	28 219	31 237	30 243	31 228	30 212	31 206	31 199	30 210	30 231	30 228	31 2627
Spacing: U	1255	1242	1307	1280	1379	1244	1137	1188	1064	1067	1164	1242	14569
	14	13	19	23	24	21	26	27	25	25	18	19	254
NEWBURG-SPEARFISH-CHARLES UNIT	P-7 NENE	16-161-79	F#: 7728	SOW: AL	C-O: 216764	C-W: 1245110	C-G: 13579	COMP: 11/30/1980					
R&LU: 3570	384	31 342	28 380	31 416	30 387	31 365	30 370	31 335	31 330	30 242	23 0	0	3551
Spacing: U	5513	5265	585	6189	6917	6347	5952	5792	5234	4100	0	0	51894
	20	21	22	24	22	18	26	28	25	19	0	0	225
NEWBURG-SPEARFISH-CHARLES UNIT	N-7 NENW	16-161-79	F#: 7729	SOW: AL	C-O: 45626	C-W: 381675	C-G: 2993	COMP: 11/16/1980					
R&LU: 621	25	31 32	28 68	31 54	30 53	31 53	30 41	31 62	31 75	30 52	30 52	30 54	31 621
Spacing: U	561	640	648	625	687	583	500	508	476	558	489	506	6781
	2	2	5	4	4	3	3	5	6	4	3	3	44

Operator-Lease	Jan	Feb	Mar	Apr	May	Jun	Jul	Aug	Sep	Oct	Nov	Dec	2005 Total
NEWBURG-SPEARFISH-CHARLES UNIT			O-7 SWSE	9-161-79	F#: 7730	SOW: AL	C-O: 71817	C-W: 678319	C-G: 3063	COMP: 12/13/1980			
R&LU: 0	0 0	0 0	0 0	0 0	0 0	0 0	0 0	0 0	0 0	0 0	0 0	0 0	0
Spacing: U	0	0	0	0	0	0	0	0	0	0	0	0	0
	0	0	0	0	0	0	0	0	0	0	0	0	0
NEWBURG-SPEARFISH/CHARLES UNIT			S-7 NWNE	10-161-79	F#: 13716	SOW: TA	C-O: 74	C-W: 1909	C-G: 0	COMP: 12/21/1994			
NCSU R-712AH			SENE	15-161-79	F#: 14977	SOW: AL	C-O: 138481	C-W: 147284	C-G: 10380	COMP: 6/7/2000			
R&LU: 19272	1664 31	1435 28	1598 31	1720 30	1795 31	1673 30	1729 31	1689 31	1627 30	1419 27	1466 30	1440 31	19255
Spacing: U	2391	2331	2448	2341	2467	2243	2150	2244	2121	1982	2392	2424	27534
	146	144	151	138	173	142	133	141	126	119	115	87	1615
NCSU S-709AHR			NWNE	22-161-79	F#: 15026	SOW: AL	C-O: 159021	C-W: 92289	C-G: 14458	COMP: 9/28/2000			
R&LU: 16639	1354 31	1232 28	1339 31	1442 30	1328 28	1467 30	1474 31	1420 31	1361 30	1362 30	1388 30	1470 31	16637
Spacing: U	1820	1812	1936	1928	1867	1977	1878	2107	1839	1986	1972	1008	22130
	91	89	92	99	91	92	130	137	119	129	79	75	1223
NCSU Q-715AHR			NWSW	10-161-79	F#: 15027	SOW: AL	C-O: 89608	C-W: 136575	C-G: 6439	COMP: 10/19/2000			
R&LU: 17759	1590 31	1399 28	1554 31	1471 29	1445 29	1577 30	1614 31	1554 31	1505 30	1447 30	1520 30	1054 31	17730
Spacing: U	2739	2691	2824	2505	3575	4137	3938	4020	3599	3809	3922	3485	41244
	101	101	110	109	110	103	131	138	127	129	94	58	1311
NCSU U-707AHR			NWSW	23-161-79	F#: 15078	SOW: AL	C-O: 35999	C-W: 56100	C-G: 2567	COMP: 3/18/2001			
R&LU: 8783	421 31	406 28	453 31	165 11	118 15	170 22	201 26	1741 31	1521 30	1587 30	1124 30	898 31	8805
Spacing: U	539	705	740	247	2052	2806	3124	7102	4112	4238	4017	3900	33582
	20	21	22	8	23	30	43	136	127	129	69	44	672
NCSU O-705AH			NWNE	28-161-79	F#: 15085	SOW: AL	C-O: 55865	C-W: 11186	C-G: 4278	COMP: 4/21/2001			
R&LU: 9078	773 31	671 28	776 31	808 30	841 31	768 30	782 31	759 31	727 30	741 30	786 30	632 24	9064
Spacing: U	186	153	182	165	161	221	224	250	199	148	153	119	2161
	60	59	66	69	72	41	74	80	64	52	38	28	703
NCSU R-712BH			SENE	15-161-79	F#: 15178	SOW: AL	C-O: 133869	C-W: 485412	C-G: 11796	COMP: 8/18/2001			
R&LU: 25189	2411 31	2123 28	1933 31	1841 30	1878 31	2082 30	2208 31	2137 31	1995 30	1981 30	2198 30	2399 31	25186
Spacing: U	10217	10037	9275	8544	9288	8781	8454	8631	7935	8434	9341	9882	108819
	138	138	171	176	145	143	199	252	228	231	187	187	2195
NCSU N-716 AH			SENE	9-161-79	F#: 15363	SOW: AL	C-O: 11629	C-W: 74296	C-G: 807	COMP: 5/1/2005			
R&LU: 11579				49 1	1631 30	1752 30	1674 31	1155 28	1652 30	1357 30	1263 30	1096 24	11629
Spacing: U				376	11505	11897	10198	7871	9603	8960	7677	6209	74296
				0	87	113	130	100	128	113	75	61	807
Unit Totals: Oil	25956	23313	25141	24459	26151	25567	26059	26529	25642	24957	25479	25375	304628
Wells: 129 Wtr	80563	81033	78296	80713	102728	98119	91330	95573	83789	86762	83980	82615	1045501
Gas	1888	1893	2043	1987	2048	1813	2285	2572	2344	2352	1760	1584	24569
Pool Totals: Oil	25956	23313	25141	24459	26151	25567	26059	26529	25642	24957	25479	25375	304628
Wells: 131 Wtr	80563	81033	78296	80713	102728	98119	91330	95573	83789	86762	83980	82615	1045501
Gas	1888	1893	2043	1987	2048	1813	2285	2572	2344	2352	1760	1584	24569

NEWPORTE - CAMBRO/ORDOVICIAN

EAGLE OPERATING, INC.

E-M R MOTT 34-14 SWSW 34-164-87 F#: 6349 SOW: PNA C-O: 6641 C-W: 114320 C-G: 5809 COMP: 6/1/1978

E-M DUERRE 5-9 NESE 5-163-87 F#: 6436 SOW: PNA C-O: 6680 C-W: 2480 C-G: 47060 COMP: 5/25/1978

GEORESOURCES, INC.

MOTT 32X-3 SWNE 3-163-87 F#: 6466 SOW: AL C-O: 223640 C-W: 53224 C-G: 72377 COMP: 5/22/1978

R&LU: 8787 365 21 377 23 533 31 468 30 460 31 411 30 407 31 1103 28 1244 30 1232 30 1095 30 1079 31 8774

Spacing: NE 104 89 170 144 148 123 127 290 248 96 225 231 1995

139 143 203 178 175 175 155 419 473 468 416 410 3354

JETTISON, INC.

EMMEL - LARSON SWD 1 NESW 9-163-87 F#: 6296 SOW: PNA C-O: 63141 C-W: 4793 C-G: 200832 COMP: 12/29/1977

Operator-Lease	Jan	Feb	Mar	Apr	May	Jun	Jul	Aug	Sep	Oct	Nov	Dec	2005 Total												
EMMEL - LARSON 1																									
			NESW 9-163-87		F#: 14725 SOW: AL		C-O: 35784		C-W: 204951		C-G: 5271		COMP: 10/28/1997												
R&LU: 6556	536	24	724	28	786	31	684	30	723	31	539	26	0	0	645	31	565	30	597	31	513	28	128	8	6440
Spacing: SW	4832		5801		5928		5170		5545		4947		0		3643		5766		5467		4919		1783		53801
	299		404		408		355		360		268		0		194		283		290		257		64		3182
Pool Totals: Oil																									
	901		1101		1319		1152		1183		950		407		1748		1809		1829		1608		1207		15214
Wells: 5 Wtr																									
	4936		5890		6098		5314		5693		5070		127		3933		6014		5563		5144		2014		55796
Gas																									
	438		547		611		533		535		443		155		613		756		758		673		474		6536
NIOBE - MADISON																									
AVALON CORP.																									
OSCAR 1			SESE 11-159-90		F#: 10667 SOW: PNA		C-O: 10593		C-W: 82318		C-G: 2924		COMP: 5/24/1984												
B & B OIL FIELD SERVICES, INC.																									
CARLSON 1-12			NWSW 12-159-90		F#: 10556 SOW: AL		C-O: 65416		C-W: 12413		C-G: 26568		COMP: 1/20/1984												
R&LU: 550	31	8	0	0	0	0	0	0	0	0	55	10	221	15	30	30	90	30	65	31	50	30	30	31	572
Spacing: WSW	10		0		0		0		0		60		25		30		50		60		40		35		310
	0		0		0		0		0		0		0		0		0		0		0		0		0
BHP PETROLEUM COMPANY, INC.																									
IRENE 1			SENE 12-159-90		F#: 10914 SOW: PNA		C-O: 978		C-W: 2398		C-G: 626		COMP: 11/9/1984												
Pool Totals: Oil																									
	31		0		0		0		0		55		221		30		90		65		50		30		572
Wells: 3 Wtr																									
	10		0		0		0		0		60		25		30		50		60		40		35		310
Gas																									
	0		0		0		0		0		0		0		0		0		0		0		0		0
NOHLY LAKE - MADISON																									
BURLINGTON RESOURCES OIL & GAS COMPANY LP																									
MISSOURI 1			NESE 30-151-104		F#: 13442 SOW: PNA		C-O: 467		C-W: 4791		C-G: 361		COMP: 6/27/1997												
NOHLY LAKE - RED RIVER																									
BURLINGTON RESOURCES OIL & GAS COMPANY LP																									
MISSOURI 1			NESE 30-151-104		F#: 13442 SOW: PNA		C-O: 70452		C-W: 53537		C-G: 63850		COMP: 12/12/1992												
NOONAN - MADISON																									
CITATION OIL & GAS CORP.																									
JOHNSON 1-33			SWNE 33-162-95		F#: 13873 SOW: TA		C-O: 869		C-W: 36011		C-G: 169		COMP: 5/22/1996												
EAGLE OPERATING, INC.																									
SMITHBERG 1			NESW 20-162-95		F#: 1429 SOW: PNA		C-O: 153468		C-W: 468540		C-G: 8768		COMP: 6/18/1957												
EARL SCHWARTZ CO.																									
ANDERSON 1			NENW 20-162-95		F#: 1781 SOW: PNA		C-O: 38052		C-W: 71879		C-G: 0		COMP: 5/5/1958												
GOFOR OIL, INC.																									
FRALEY 1			SWNE 29-162-95		F#: 1764 SOW: PNA		C-O: 130860		C-W: 223340		C-G: 7915		COMP: 3/31/1958												
NOKOTA CO.																									
DHUYVETTER 1			SWNW 33-162-95		F#: 1653 SOW: PNA		C-O: 72349		C-W: 97052		C-G: 3815		COMP: 1/19/1958												
PHILLIPS & RALPH M. BALLARD																									
BRAATHEN 1			NENW 29-162-95		F#: 1024 SOW: PNA		C-O: 31843		C-W: 29395		C-G: 0		COMP: 3/12/1956												
SAMEDAN OIL CORPORATION																									
TANBERG 1			SWSW 33-162-95		F#: 2061 SOW: PNA		C-O: 102349		C-W: 552571		C-G: 14823		COMP: 12/1/1958												
EVJE 1			SWSE 20-162-95		F#: 2154 SOW: PNA		C-O: 128564		C-W: 591993		C-G: 6485		COMP: 3/31/1959												
SHAKESPEARE OIL COMPANY, INC.																									
A. LEGEIN 1			NENE 20-162-95		F#: 4074 SOW: AL		C-O: 238771		C-W: 356025		C-G: 102743		COMP: 9/3/1966												
R&LU: 4411	284	24	381	28	333	27	408	30	362	28	392	30	377	30	379	31	386	30	385	31	359	30	379	31	4425
Spacing: NE	832		870		1019		1055		964		1030		1059		1062		1099		1250		1022		1153		12415
	288		336		324		360		336		360		360		372		360		372		360		372		4200
Pool Totals: Oil																									
	284		381		333		408		362		392		377		379		386		385		359		379		4425
Wells: 9 Wtr																									
	832		870		1019		1055		964		1030		1059		1062		1099		1250		1022		1153		12415
Gas																									
	288		336		324		360		336		360		360		372		360		372		360		372		4200

Operator-Lease Jan Feb Mar Apr May Jun Jul Aug Sep Oct Nov Dec 2005 Total

NORMA - MADISON
EAGLE OPERATING, INC.

DAVIS OLSON 12-30 SWNW 30-160-86 F#: 14616 SOW: AL C-O: 69589 C-W: 595616 C-G: 56445 COMP: 5/1/1997
 R&LU: 2795 248 31 216 28 241 31 207 25 279 31 251 30 250 31 224 31 225 30 217 31 226 30 214 31 2798
 Spacing: WNW 5890 5246 5797 5100 6324 5564 6324 6324 6120 6324 6120 5748 70881
 366 336 372 300 372 360 372 372 360 372 360 368 4310

CANYON ENERGY JORGENSEN 25-7 SWNE 25-160-87 F#: 14306 SOW: PNA C-O: 4422 C-W: 8358 C-G: 4990 COMP: 7/24/1996
 TIGGER 25-8 SENE 25-160-87 F#: 15638 SOW: AL C-O: 3354 C-W: 143544 C-G: 0 COMP: 9/18/2004
 R&LU: 2470 281 31 232 28 252 31 175 30 273 31 219 30 183 31 219 31 206 30 112 16 133 22 200 31 2485
 Spacing: SENE 9108 8864 10551 9688 9658 8869 9684 9246 8398 8398 7647 10425 110536
 0 0 0 0 0 0 0 0 0 0 0 0 0

HUNT ENERGY CORP.

CARSTENS 1 NESE 16-160-87 F#: 6482 SOW: PNA C-O: 3218 C-W: 18792 C-G: 0 COMP: 6/17/1978
 Pool Totals: Oil 529 448 493 382 552 470 433 443 431 329 359 414 5283
 Wells: 4 Wtr 14998 14110 16348 14788 15982 14433 16008 15570 14518 14722 13767 16173 181417
 Gas 366 336 372 300 372 360 372 372 360 372 360 368 4310

NORTH BRANCH - BIRDBEAR
JOHN L. COX

MTS BOWLINE FEDERAL 34-1 SWSE 34-148-102 F#: 11856 SOW: PNA C-O: 100455 C-W: 16661 C-G: 108821 COMP: 1/24/1986

NANCE PETROLEUM CORPORATION

BOWLINE CREEK 35-24 SESW 35-148-102 F#: 8883 SOW: PNA C-O: 132880 C-W: 4136 C-G: 220243 COMP: 8/16/1989

NORTH BRANCH 2-32F SWNE 2-147-102 F#: 9955 SOW: PNA C-O: 2728 C-W: 636 C-G: 2929 COMP: 8/16/1989
 R&LU: 2137 957 31 874 30 897 31 2728
 Spacing: S2* 310 148 178 636
 1063 942 924 2929

NORTH BRANCH 41-3 NENE 3-147-102 F#: 11468 SOW: AL C-O: 167105 C-W: 97868 C-G: 175765 COMP: 10/8/1988
 R&LU: 4917 107 5 497 28 460 31 452 30 461 31 433 30 435 31 428 31 385 30 392 30 380 30 380 27 4810
 Spacing: E2 2495 703 863 812 859 907 845 843 763 792 756 772 11410
 47 388 334 364 270 300 296 254 176 156 169 195 2949

NORTH BRANCH 35-24 SESW 35-148-102 F#: 11807 SOW: AL C-O: 156262 C-W: 12486 C-G: 250888 COMP: 6/17/1995
 R&LU: 9966 877 31 849 28 549 20 667 30 634 31 546 30 639 26 1171 31 1134 30 931 31 907 30 922 31 9826
 Spacing: S2 30 34 25 25 37 41 44 67 60 57 41 43 504
 1118 1289 811 1090 1204 1098 943 1907 1767 1640 1569 1641 16077

NORTH BRANCH 2-22F SENW 2-147-102 F#: 11840 SOW: AL C-O: 329379 C-W: 17867 C-G: 396437 COMP: 10/23/1989
 R&LU: 10808 970 31 914 28 1051 31 782 28 758 29 755 30 566 22 699 26 704 30 1073 31 1166 30 1280 31 10718
 Spacing: N2 140 167 185 142 83 143 95 73 139 204 244 262 1877
 1198 1155 1380 1038 1115 1128 947 881 891 1440 1521 1790 14484

NORTH BRANCH 22X-35 SENW 35-148-102 F#: 12550 SOW: AL C-O: 342240 C-W: 25295 C-G: 344861 COMP: 8/4/1989
 R&LU: 2944 164 31 356 28 349 31 244 30 244 30 139 13 280 31 243 31 166 23 295 25 279 30 216 25 2975
 Spacing: N2* 136 324 388 272 290 126 369 339 253 321 309 346 3473
 126 226 258 174 192 129 230 254 209 230 255 192 2475

NORTH BRANCH 34-42F SENE 34-148-102 F#: 12555 SOW: AL C-O: 215997 C-W: 168741 C-G: 243798 COMP: 2/22/1989
 R&LU: 4309 0 0 805 27 11 2 454 12 525 31 340 18 347 31 282 26 33 3 680 31 400 30 399 31 4276
 Spacing: N2 0 872 22 267 1541 910 1238 782 0 1530 1387 1327 9876
 527 856 52 344 848 502 799 576 48 1008 802 867 7229

NORTH BRANCH 35X-34 SWSE 35-148-102 F#: 12962 SOW: AL C-O: 121398 C-W: 16436 C-G: 263512 COMP: 3/10/1991
 R&LU: 3452 337 31 289 28 338 31 261 28 245 30 25 8 242 26 322 31 361 30 329 31 304 30 321 31 3374
 Spacing: S2* 109 112 121 89 142 20 166 236 225 228 206 206 1860
 710 586 658 605 579 167 530 681 628 654 624 666 7088

NORTH BRANCH 7-35 SWNE 35-148-102 F#: 15192 SOW: AL C-O: 26531 C-W: 8424 C-G: 32386 COMP: 6/7/2002
 R&LU: 5882 974 31 829 28 885 30 414 30 341 28 229 21 302 26 354 30 250 18 432 31 399 30 376 30 5785
 Spacing: N2 404 368 362 183 168 167 198 218 145 247 223 230 2913
 1234 1104 1174 981 879 692 826 492 532 983 959 907 10763

Operator-Lease	Jan	Feb	Mar	Apr	May	Jun	Jul	Aug	Sep	Oct	Nov	Dec	2005 Total
Pool Totals: Oil	3429	4539	3643	3274	3208	2467	2811	3499	3033	5089	4709	4791	44492
Wells: 10 Wtr	3314	2580	1966	1790	3120	2314	2955	2558	1585	3689	3314	3364	32549
Gas	4960	5604	4667	4596	5087	4016	4571	5045	4251	7174	6841	7182	63994
NORTH BRANCH - DUPEROW													
NANCE PETROLEUM CORPORATION													
NORTH BRANCH 22-35			SENW 35-148-102	F#: 11214	SOW: AL	C-O: 722111	C-W: 31900	C-G: 759498	COMP: 2/6/1985				
R&LU: 6155	470	31 417	28 462	31 725	30 633	30 586	30 617	31 603	31 534	30 594	27 0	0 611	24 6252
Spacing: N2*	161	49	55	99	112	208	101	123	161	184	0	0	1253
	359	305	370	502	495	458	533	529	471	592	168	918	5700
NORTH BRANCH 41-3			NENE 3-147-102	F#: 11468	SOW: AL	C-O: 168942	C-W: 48152	C-G: 197013	COMP: 7/13/1985				
R&LU: 1019	26	5 121	28 111	31 94	30 96	31 90	31 90	31 89	31 80	30 60	30 58	30 59	27 974
Spacing: E2	604	170	209	169	178	188	175	175	158	121	116	118	2381
	316	306	386	371	362	358	367	300	332	307	309	279	3993
NORTH BRANCH 35-24			SESW 35-148-102	F#: 11807	SOW: AL	C-O: 285749	C-W: 8474	C-G: 686917	COMP: 12/30/1985				
R&LU: 16920	1251	31 1211	28 783	20 1035	30 983	31 847	30 991	26 1816	31 1759	30 2052	31 2001	30 2032	31 16761
Spacing: S2	44	48	35	38	58	63	67	103	92	126	89	96	859
	1483	1739	1090	1549	1722	1563	1343	2741	2600	3299	3154	3300	25583
NORTH BRANCH 2-22F			SENW 2-147-102	F#: 11840	SOW: AL	C-O: 223414	C-W: 10046	C-G: 348164	COMP: 1/27/1986				
R&LU: 5393	525	31 506	28 581	31 603	28 547	28 553	30 412	23 506	26 513	30 160	31 174	30 191	31 5271
Spacing: N2	78	92	103	103	59	104	69	53	101	31	36	39	868
	997	941	1097	1038	1066	1117	916	902	951	600	599	652	10876
NORTH BRANCH 7-35			SWNE 35-148-102	F#: 15192	SOW: AL	C-O: 30728	C-W: 7718	C-G: 24556	COMP: 2/9/2002				
R&LU: 5343	276	31 235	28 252	30 647	30 533	28 358	21 473	26 552	30 390	18 615	31 567	30 535	30 5433
Spacing: N2	115	105	103	287	263	262	310	341	226	351	317	327	3007
	440	395	418	664	602	470	543	590	308	605	597	572	6204
Pool Totals: Oil	2548	2490	2189	3104	2792	2434	2583	3566	3276	3481	2800	3428	34691
Wells: 5 Wtr	1002	464	505	696	670	825	722	795	738	813	558	580	8368
Gas	3595	3686	3361	4124	4247	3966	3702	5062	4662	5403	4827	5721	52356
NORTH BRANCH - MADISON													
NANCE PETROLEUM CORPORATION													
NORTH BRANCH 22X-35			SENW 35-148-102	F#: 12550	SOW: AL	C-O: 202545	C-W: 107541	C-G: 168049	COMP: 7/1/1994				
R&LU: 13643	579	31 1262	28 1234	31 1324	30 1314	30 876	15 1513	31 1315	31 900	23 1298	25 1228	30 956	25 13799
Spacing: NW	483	1150	1374	1474	1569	791	1996	1832	1368	1413	1359	1526	16335
	387	729	836	811	909	748	1108	1243	1029	929	1022	765	10516
NORTH BRANCH - RED RIVER													
NANCE PETROLEUM CORPORATION													
BOWLINE CREEK 35-24			SESW 35-148-102	F#: 8883	SOW: AL	C-O: 263840	C-W: 37483	C-G: 675472	COMP: 5/6/1982				
R&LU: 1134	218	4 44	3 167	3 136	4 144	3 126	5 52	3 166	3 70	5 72	4 157	3 143	3 1495
Spacing: S2	24	11	37	38	42	36	2	14	14	0	20	36	274
	993	51	373	579	621	600	544	813	471	512	560	595	6712
NORTH BRANCH 2-32F			SWNE 2-147-102	F#: 9955	SOW: TA	C-O: 359574	C-W: 58555	C-G: 831485	COMP: 2/17/1983				
R&LU: 4391	616	31 652	28 629	31 618	30 654	31 628	30 309	19 0	0 5	1 0	0 0	0 0	0 4111
Spacing: N2	463	428	444	460	489	508	272	0	0	0	0	0	3064
	1471	1089	1140	1116	1177	1192	714	172	44	0	0	0	8115
NORTH BRANCH 22-35			SENW 35-148-102	F#: 11214	SOW: AL	C-O: 40590	C-W: 4858	C-G: 39690	COMP: 1/13/1985				
R&LU: 7736	1060	31 980	28 1092	31 655	30 688	30 638	30 671	31 656	31 581	30 266	27 0	0 268	24 7555
Spacing: N2	380	115	130	107	121	226	110	134	176	82	0	0	1581
	818	889	820	534	526	486	566	568	500	270	75	412	6464
Pool Totals: Oil	1894	1676	1888	1409	1486	1392	1032	822	656	338	157	411	13161
Wells: 3 Wtr	867	554	611	605	652	770	384	148	190	82	20	36	4919
Gas	3282	2029	2333	2229	2324	2278	1824	1553	1015	782	635	1007	21291

Operator-Lease Jan Feb Mar Apr May Jun Jul Aug Sep Oct Nov Dec 2005 Total

NORTH CREEK - TYLER

ENRON OIL & GAS CO.

ZALESKY 18 1A SWNE 18-140-98 F#: 10891 SOW: PNA C-O: 8765 C-W: 19123 C-G: 1934 COMP: 6/21/1984
HNG OIL CO.

ZALESKY 18 1 SWNE 18-140-98 F#: 10587 SOW: PNA C-O: 603 C-W: 45 C-G: 35 COMP: 2/9/1984

NORTH ELKHORN RANCH - BAKKEN

MERIDIAN OIL PRODUCTION, INC.

FEDERAL 19-3 SWSW 17-144-101 F#: 10177 SOW: PNA C-O: 4081 C-W: 1194 C-G: 2946 COMP: 10/30/1987

WHITING OIL AND GAS CORPORATION

NORTH ELKHORN RANCH UNIT 1801 SWNE 18-144-101 F#: 9386 SOW: PNA C-O: 17287 C-W: 1071 C-G: 14690 COMP: 8/26/1984

NORTH ELKHORN RANCH UNIT 1804 SWSW 17-144-101 F#: 10178 SOW: PNA C-O: 159 C-W: 0 C-G: 0 COMP: 11/30/1984

W. F. HAMILTON FED. COM. 1 SESW 28-144-101 F#: 13184 SOW: PNA C-O: 1079 C-W: 0 C-G: 0 COMP: 2/11/1992

NORTH ELKHORN RANCH - MADISON

NORTH ELKHORN RANCH - MADISON UNIT

EXXON COMPANY, U.S.A.

NORTH ELKHORN RANCH UNIT 2901 SENE 29-144-101 F#: 9214 SOW: PNA C-O: 120295 C-W: 215130 C-G: 253075 COMP: 3/16/1982

EXXON MOBIL CORPORATION

NORTH ELKHORN RANCH UNIT 2203 SWSW 22-144-101 F#: 8128 SOW: PNA C-O: 138021 C-W: 201012 C-G: 128635 COMP: 1/2/1981

KOCH INDUSTRIES, INC.

FEDERAL 16-21 SWSE 21-144-101 F#: 9375 SOW: PNA C-O: 49185 C-W: 19106 C-G: 36453 COMP: 5/24/1982

MERIDIAN OIL PRODUCTION, INC.

FEDERAL 19-3 SWSW 17-144-101 F#: 10177 SOW: PNA C-O: 68640 C-W: 48911 C-G: 21583 COMP: 2/22/1984

WHITING OIL AND GAS CORPORATION

NORTH ELKHORN RANCH UNIT 2202 SENW 22-144-101 F#: 8422 SOW: WI C-O: 695418 C-W: 473743 C-G: 989255 COMP: 6/20/1981

R&LU: 1963 459 31 422 28 458 31 428 30 151 10 0 0 1918

Spacing: U 2520 2227 2481 2481 860 0 10569

232 201 219 255 94 0 1001

NORTH ELKHORN RANCH UNIT 2801 NENE 28-144-101 F#: 8429 SOW: TA C-O: 389759 C-W: 320016 C-G: 458411 COMP: 10/31/1981

R&LU: 0 0 0 0 0 0 0 0 0 0 0 0 0 0 0 0 0 0 0

Spacing: U 0 0 0 0 0 0 0 0 0 0 0 0 0 0 0 0 0 0 0

0 0 0 0 0 0 0 0 0 0 0 0 0 0 0 0 0 0 0

NORTH ELKHORN RANCH UNIT 2803 SESW 28-144-101 F#: 8430 SOW: AL C-O: 417557 C-W: 1047296 C-G: 776146 COMP: 10/12/1981

R&LU: 3120 240 31 223 28 240 31 268 30 256 30 257 30 273 31 292 31 264 30 275 31 265 30 270 31 3123

Spacing: U 6370 5800 6369 6118 5841 5972 6260 6382 6192 6652 6328 6537 74821

172 157 174 188 188 181 213 217 204 233 214 192 2333

NORTH ELKHORN RANCH UNIT 2804 SWSE 28-144-101 F#: 8490 SOW: WI C-O: 475403 C-W: 73998 C-G: 705313 COMP: 11/29/1981

NORTH ELKHORN RANCH UNIT 2802 SENW 28-144-101 F#: 8671 SOW: AL C-O: 992517 C-W: 893068 C-G: 1105067 COMP: 1/27/1982

R&LU: 23325 2015 31 1701 28 1776 31 1736 29 2086 31 1941 30 1995 31 2019 31 2047 30 2039 31 2019 30 1970 31 23344

Spacing: U 5162 4405 4801 4528 5678 5406 5611 5556 5592 5840 5227 5477 63283

1005 796 851 917 1312 1182 1249 1263 1244 1247 1179 1035 13280

NORTH ELKHORN RANCH UNIT 2702 NWN 27-144-101 F#: 8853 SOW: WI C-O: 102710 C-W: 107070 C-G: 145361 COMP: 10/2/1981

NORTH ELKHORN RANCH UNIT 2201 SWNE 22-144-101 F#: 9079 SOW: PNA C-O: 49460 C-W: 281664 C-G: 55334 COMP: 4/15/1982

NORTH ELKHORN RANCH UNIT 2904 NWSE 29-144-101 F#: 9182 SOW: PNA C-O: 35892 C-W: 199604 C-G: 55083 COMP: 8/19/1982

NORTH ELKHORN RANCH UNIT 2903 SWSW 29-144-101 F#: 9183 SOW: AL C-O: 501954 C-W: 1639809 C-G: 311521 COMP: 7/21/1982

R&LU: 10008 990 31 682 20 759 27 841 30 834 31 695 26 961 31 897 31 859 30 920 31 896 30 676 27 10010

Spacing: U 7699 4908 5703 6457 6789 5365 6601 6871 6641 6865 6507 5623 76029

590 354 390 496 569 460 605 600 609 634 574 460 6341

NORTH ELKHORN RANCH UNIT 2004 SESE 20-144-101 F#: 9215 SOW: AL C-O: 930731 C-W: 423149 C-G: 1752670 COMP: 7/26/1982

R&LU: 17780 1624 31 1485 28 1596 31 1413 27 1592 31 1531 30 1443 30 1391 31 1464 30 1498 31 1251 27 1506 31 17794

Spacing: U 33 2 17 52 28 15 23 58 28 18 26 20 320

344 276 308 298 360 312 375 314 360 400 321 325 3993

NORTH ELKHORN RANCH UNIT 2902 NENW 29-144-101 F#: 9216 SOW: WI C-O: 169719 C-W: 222426 C-G: 202202 COMP: 6/17/1982

Operator-Lease	Jan	Feb	Mar	Apr	May	Jun	Jul	Aug	Sep	Oct	Nov	Dec	2005 Total												
NORTH ELKHORN RANCH UNIT		2001	NENE	20-144-101	F#: 9295	SOW: AL	C-O: 1107841	C-W: 966207	C-G: 1372947	COMP: 9/10/1982															
R&LU: 26867	2213	31	1885	25	2485	31	2450	30	2633	31	2358	30	2430	31	2223	31	1893	26	2149	28	2246	30	1902	28	26867
Spacing: U	7850		6426		7171		7009		7289		6549		7254		6485		5531		6707		7048		6254		81573
	519		436		625		609		623		579		655		584		470		559		552		428		6639
NORTH ELKHORN RANCH UNIT		1801	SWNE	18-144-101	F#: 9386	SOW: PNA	C-O: 21839	C-W: 183853	C-G: 10933	COMP: 7/13/1982															
NORTH ELKHORN RANCH UNIT		3402	NWN	34-144-101	F#: 9432	SOW: PNA	C-O: 32233	C-W: 209270	C-G: 61247	COMP: 9/25/1982															
NORTH ELKHORN RANCH UNIT		1704	SESE	17-144-101	F#: 9561	SOW: AL	C-O: 615713	C-W: 1268885	C-G: 741035	COMP: 7/13/1982															
R&LU: 25226	1460	31	1261	28	1363	31	1355	30	1407	31	1264	30	385	10	640	10	5460	30	4703	31	3522	28	2426	20	25246
Spacing: U	8		15		12		5		17		16		5		1409		4439		2784		2300		1604		12614
	487		378		372		357		373		334		136		306		4501		6599		4142		1480		19465
NORTH ELKHORN RANCH UNIT		3301	SENE	33-144-101	F#: 9567	SOW: AL	C-O: 458036	C-W: 827312	C-G: 605256	COMP: 10/11/1983															
R&LU: 5307	421	31	389	28	420	31	473	30	455	31	428	30	450	31	470	31	441	30	459	31	442	30	464	31	5312
Spacing: U	3888		3529		3886		3735		3820		3647		3813		3880		3754		4028		3829		3958		45767
	230		209		231		250		261		211		246		249		236		267		245		221		2856
NORTH ELKHORN RANCH UNIT		1604	SWSE	16-144-101	F#: 9577	SOW: WI	C-O: 320762	C-W: 82892	C-G: 612450	COMP: 8/18/1982															
NORTH ELKHORN RANCH UNIT		1603	SESW	16-144-101	F#: 9578	SOW: TA	C-O: 612998	C-W: 669810	C-G: 1385887	COMP: 11/4/1982															
R&LU: 0	0	0	0	0	0	0	0	0	0	0	0	0	0	0	0	0	0	0	0	0	0	0	0	0	0
Spacing: U	0		0		0		0		0		0		0		0		0		0		0		0		0
	0		0		0		0		0		0		0		0		0		0		0		0		0
NORTH ELKHORN RANCH UNIT		2002	NENW	20-144-101	F#: 9581	SOW: WI	C-O: 150824	C-W: 355982	C-G: 175997	COMP: 12/13/1982															
NORTH ELKHORN RANCH UNIT		3302	NENW	33-144-101	F#: 9585	SOW: AL	C-O: 683364	C-W: 718533	C-G: 1076375	COMP: 8/26/1983															
R&LU: 3350	271	31	239	28	269	31	297	30	284	30	285	30	304	31	252	24	294	30	306	31	253	28	299	31	3353
Spacing: U	7122		6167		7120		6838		6517		6685		7008		5530		6930		7351		6078		7316		80662
	288		249		289		313		310		262		291		245		289		317		265		295		3413
NORTH ELKHORN RANCH UNIT		0804	NWSE	8-144-101	F#: 9607	SOW: TAO	C-O: 55319	C-W: 364489	C-G: 86836	COMP: 9/22/1982															
R&LU: 0	0	0	0	0	0	0	0	0	0	0	0	0	0	0	0	0	0	0	0	0	0	0	0	0	0
Spacing: U	0		0		0		0		0		0		0		0		0		0		0		0		0
	0		0		0		0		0		0		0		0		0		0		0		0		0
NORTH ELKHORN RANCH UNIT		1703	NESW	17-144-101	F#: 9626	SOW: AL	C-O: 880889	C-W: 900022	C-G: 730496	COMP: 7/28/1984															
R&LU: 10053	1262	31	1110	28	1192	31	867	24	894	31	1090	30	518	15	1058	31	833	22	0	0	0	0	1225	18	10049
Spacing: U	6627		5606		6350		5102		6006		5480		2654		1479		677		0		0		5858		45839
	839		688		716		545		395		595		332		544		382		0		0		900		5936
NORTH ELKHORN RANCH UNIT		1504	NESE	15-144-101	F#: 9641	SOW: TA	C-O: 122476	C-W: 15950	C-G: 110565	COMP: 9/3/1982															
R&LU: 0	0	0	0	0	0	0	0	0	0	0	0	0	0	0	0	0	0	0	0	0	0	0	0	0	0
Spacing: U	0		0		0		0		0		0		0		0		0		0		0		0		0
	0		0		0		0		0		0		0		0		0		0		0		0		0
NORTH ELKHORN RANCH UNIT		2103	SESW	21-144-101	F#: 9743	SOW: AL	C-O: 388489	C-W: 240165	C-G: 276336	COMP: 10/7/1982															
R&LU: 5293	478	31	404	28	447	31	464	30	532	31	442	30	434	31	432	31	411	30	444	31	397	30	407	31	5292
Spacing: U	932		776		940		960		1164		1020		990		843		811		926		814		841		11017
	159		180		261		245		259		229		257		216		201		219		190		203		2619
NORTH ELKHORN RANCH UNIT		2101	SENE	21-144-101	F#: 9756	SOW: PNA	C-O: 141639	C-W: 107551	C-G: 466166	COMP: 11/2/1982															
NORTH ELKHORN RANCH UNIT		2102	NWN	21-144-101	F#: 9772	SOW: AL	C-O: 919579	C-W: 813821	C-G: 1150992	COMP: 10/3/1982															
R&LU: 34932	3279	31	2843	28	2583	28	2668	28	2907	29	2898	30	3109	31	2889	31	2968	30	3141	31	2822	30	2813	31	34920
Spacing: U	6224		5175		5246		5853		6170		6175		6810		5982		6130		6465		6413		6749		73392
	887		714		621		673		728		746		834		762		725		803		807		677		8977
NORTH ELKHORN RANCH UNIT		1601	SENE	16-144-101	F#: 9856	SOW: TA	C-O: 64470	C-W: 192027	C-G: 99143	COMP: 1/19/1983															
R&LU: 0	0	0	0	0	0	0	0	0	0	0	0	0	0	0	0	0	0	0	0	0	0	0	0	0	0
Spacing: U	0		0		0		0		0		0		0		0		0		0		0		0		0
	0		0		0		0		0		0		0		0		0		0		0		0		0
NORTH ELKHORN RANCH UNIT		1701	NENE	17-144-101	F#: 9990	SOW: TA	C-O: 87613	C-W: 65725	C-G: 74885	COMP: 5/23/1983															

Operator-Lease	Jan	Feb	Mar	Apr	May	Jun	Jul	Aug	Sep	Oct	Nov	Dec	2005 Total
NORTH ELKHORN RANCH UNIT		2703		NWSW 27-144-101	F#: 10114	SOW: TA	C-O: 31470	C-W: 108812	C-G: 6169	COMP: 5/7/1983			
R&LU: 0	0 0	0 0	0 0	0 0	0 0	0 0	0 0	0 0	0 0	0 0	0 0	0 0	0
Spacing: U	0	0	0	0	0	0	0	0	0	0	0	0	0
	0	0	0	0	0	0	0	0	0	0	0	0	0
NORTH ELKHORN RANCH UNIT		1804		SWSW 17-144-101	F#: 10178	SOW: TA	C-O: 31755	C-W: 210552	C-G: 21897	COMP: 11/30/1984			
R&LU: 0	0 0	0 0	0 0	0 0	0 0	0 0	0 0	0 0	0 0	0 0	0 0	0 0	0
Spacing: U	0	0	0	0	0	0	0	0	0	0	0	0	0
	0	0	0	0	0	0	0	0	0	0	0	0	0
NORTH ELKHORN RANCH UNIT		1602		SWNW 16-144-101	F#: 10215	SOW: WI	C-O: 238678	C-W: 346619	C-G: 340798	COMP: 10/27/1983			
NORTH ELKHORN RANCH UNIT		1503		SWSW 15-144-101	F#: 10303	SOW: AL	C-O: 350585	C-W: 442103	C-G: 360482	COMP: 10/11/1983			
R&LU: 8395	749 31	704 28	781 31	741 30	819 31	828 30	791 31	827 31	782 30	842 31	326 13	200 15	8390
Spacing: U	2412	2176	2355	2280	2402	2370	2146	2418	2283	2621	1171	1651	26285
	489	403	520	576	645	556	662	704	693	700	340	190	6478
NORTH ELKHORN RANCH UNIT		0904		SWSE 9-144-101	F#: 10868	SOW: AL	C-O: 514321	C-W: 743452	C-G: 488781	COMP: 7/19/1984			
R&LU: 13476	1320 31	1124 28	1179 31	1087 30	1229 31	1038 30	898 25	1197 31	819 22	1255 31	1141 30	1190 30	13477
Spacing: U	4178	3852	4176	4092	4343	3963	3602	5229	3135	4896	4342	4338	50146
	1002	799	837	735	870	688	655	983	638	1008	1020	889	10124
NORTH ELKHORN RANCH UNIT		2003		NWSW 20-144-101	F#: 10915	SOW: AL	C-O: 242521	C-W: 930005	C-G: 190804	COMP: 9/28/1984			
R&LU: 8578	722 31	666 28	709 31	669 30	603 27	764 30	781 31	745 31	682 30	729 31	727 30	790 31	8587
Spacing: U	3855	3489	3859	3836	3312	3633	3879	4129	3869	4012	3958	4008	45839
	315	287	316	281	255	329	369	399	388	374	360	315	3988
NORTH ELKHORN RANCH UNIT		2104		SWSE 21-144-101	F#: 11079	SOW: AL	C-O: 295372	C-W: 487429	C-G: 216327	COMP: 10/20/1984			
R&LU: 7045	658 31	555 28	600 31	582 30	680 31	563 30	582 31	588 31	578 30	605 31	499 29	555 31	7045
Spacing: U	3313	2746	3130	3135	3658	3153	3209	3075	2934	3227	2645	3072	37297
	322	362	372	377	355	310	384	371	369	385	276	297	4180
NORTH ELKHORN RANCH UNIT		0901		SENE 9-144-101	F#: 11240	SOW: AL	C-O: 335560	C-W: 1697672	C-G: 303460	COMP: 1/28/1985			
R&LU: 14842	1340 31	1183 28	1306 31	1096 29	1298 31	1194 30	1261 31	1269 31	1282 30	1031 27	1304 30	1292 31	14856
Spacing: U	8433	8229	8868	7986	8547	8118	9101	9827	9405	7832	8155	8752	103253
	1113	1093	1134	851	1029	986	1094	1117	1172	966	1047	1181	12783
NORTH ELKHORN RANCH UNIT		2006		SENE 20-144-101	F#: 14148	SOW: AL	C-O: 634647	C-W: 107748	C-G: 110554	COMP: 12/26/1996			
R&LU: 42307	3510 28	3608 26	4097 31	3956 30	3733 31	3375 30	3426 31	3410 31	3186 30	3313 31	3370 30	3345 31	42329
Spacing: U	1506	1555	1980	1935	1819	1723	1933	2082	1855	1907	2159	2229	22683
	610	723	785	696	712	623	622	582	596	595	601	586	7731
NORTH ELKHORN RANCH UNIT		2105		SWNE 21-144-101	F#: 14218	SOW: AL	C-O: 347936	C-W: 263092	C-G: 121410	COMP: 12/23/1996			
R&LU: 24005	1829 31	1841 28	1995 31	2080 30	2336 31	1890 30	2109 31	2102 31	1948 30	1991 31	1866 30	2030 31	24017
Spacing: U	3275	2853	2966	2974	3330	2827	2844	2869	2790	2877	2687	3103	35395
	527	684	748	845	764	697	779	640	757	800	705	779	8725
NORTH ELKHORN RANCH UNIT		2805H		SWNW 28-144-101	F#: 14689	SOW: AL	C-O: 123446	C-W: 701754	C-G: 68736	COMP: 1/22/1998			
R&LU: 10970	1225 31	643 21	1190 28	997 30	1110 31	1024 30	1133 30	1039 28	1051 30	1028 31	512 16	0 0	10952
Spacing: U	8666	6913	9037	8499	8542	7693	8137	7732	8222	8115	4060	0	85616
	661	342	607	438	559	511	640	533	531	553	266	0	5641
NORTH ELKHORN RANCH UNIT		2204H		NWSW 22-144-101	F#: 14690	SOW: AL	C-O: 375275	C-W: 104622	C-G: 188922	COMP: 11/19/1997			
R&LU: 32030	2586 31	2266 28	2205 31	1999 30	2539 31	2960 30	3167 31	3157 31	2900 30	2876 31	2783 30	2607 31	32045
Spacing: U	1499	1470	1486	1352	1788	2307	2174	1968	1704	1661	1522	1667	20598
	554	612	518	480	546	879	1129	1016	814	620	414	321	7903
NORTH ELKHORN RANCH UNIT		1605		NWSW 16-144-101	F#: 14918	SOW: AL	C-O: 94545	C-W: 236519	C-G: 17947	COMP: 12/11/1999			
R&LU: 11801	726 31	761 28	924 31	872 29	1124 31	1034 30	1095 31	1120 31	1182 30	1085 31	959 30	934 31	11816
Spacing: U	3823	3238	3445	3153	4075	3723	4042	4276	3804	3694	3240	3674	44187
	168	204	266	280	379	362	434	445	344	378	382	368	4010
NORTH ELKHORN RANCH UNIT		2106		SW N 21-144-101	F#: 15454	SOW: AL	C-O: 21869	C-W: 91671	C-G: 7666	COMP: 1/2/2004			
R&LU: 10575	1116 31	819 28	806 31	758 30	792 31	687 30	557 30	1111 31	1105 30	1152 31	594 18	1075 31	10572
Spacing: U	4428	3947	3934	3522	3491	2930	2816	3731	3772	3925	2142	4499	43137
	333	225	228	268	283	225	229	508	429	391	230	342	3691

Operator-Lease Jan Feb Mar Apr May Jun Jul Aug Sep Oct Nov Dec 2005 Total

WHITING PETROLEUM CORPORATION

NORTH ELKHORN RANCH UNIT		1904	SWSE 19-144-101		F#: 9900	SOW: PNA	C-O: 155165	C-W: 436103	C-G: 130543	COMP: 3/18/1983				
Unit Totals:	Oil	30493	26814	29380	28097	30294	28546	28102	29128	32449	31841	28194	27976	351314
Wells: 47	Wtr	99823	85504	95332	91902	95486	88770	90912	91811	90498	92403	80651	87230	1090322
	Gas	11846	10372	11388	10973	11869	11257	12190	12598	15952	18048	14130	11484	152107
Pool Totals:	Oil	30493	26814	29380	28097	30294	28546	28102	29128	32449	31841	28194	27976	351314
Wells: 47	Wtr	99823	85504	95332	91902	95486	88770	90912	91811	90498	92403	80651	87230	1090322
	Gas	11846	10372	11388	10973	11869	11257	12190	12598	15952	18048	14130	11484	152107

**NORTH FORK - BAKKEN
WESCO OPERATING, INC.**

FEDERAL 12-12		SWNW 12-149-97		F#: 7531	SOW: AL	C-O: 12132	C-W: 2473	C-G: 0	COMP: 9/18/1980					
R&LU: 190	0 0	0 0	22 1	0 0	0 0	14 1	48 3	6 1	0 0	64 3	0 0	0 0	0 0	154
Spacing: W2	0	0	0	0	0	0	0	0	0	0	0	0	0	0
	0	0	0	0	0	0	0	0	0	0	0	0	0	0

**NORTH FORK - DEVONIAN
NANCE PETROLEUM CORPORATION**

JORE 1-35		NESW 35-150-97		F#: 1606	SOW: AL	C-O: 365642	C-W: 281164	C-G: 218255	COMP: 11/28/1965					
R&LU: 0	0 0	0 0	0 0	0 0	0 0	0 0	0 0	0 0	0 0	0 0	0 0	0 0	0 0	0
Spacing: S2	0	0	0	0	0	0	0	0	0	0	0	0	0	0
	0	0	0	0	0	0	0	0	0	0	0	0	0	0
U.S.A. DORIS UNIT 1		SESE 2-149-97		F#: 4085	SOW: AL	C-O: 561589	C-W: 680993	C-G: 171417	COMP: 8/16/1966					
R&LU: 241	6 1	36 3	0 0	99 5	0 0	47 3	0 0	0 0	0 0	28 3	0 0	0 0	0 0	216
Spacing: S2	122	339	0	543	0	374	0	0	0	37	0	0	0	1415
	0	0	0	0	0	0	0	0	0	0	0	0	0	0
Pool Totals:	Oil	6	36	0	99	0	47	0	0	0	28	0	0	216
Wells: 2	Wtr	122	339	0	543	0	374	0	0	0	37	0	0	1415
	Gas	0	0	0	0	0	0	0	0	0	0	0	0	0

**NORTH FORK - RED RIVER
NANCE PETROLEUM CORPORATION**

SKJELVIK 4-35		NWN 35-150-97		F#: 8343	SOW: F	C-O: 554936	C-W: 244695	C-G: 7919292	COMP: 9/17/1981				
R&LU: 11351	361 31	287 28	343 4	629 13	1282 31	1347 30	1291 31	1283 31	1125 30	1181 31	1067 30	1095 31	11291
Spacing: GN2	147	54	456	575	1765	1479	1505	1551	1234	1396	1482	1532	13176
	4610	3561	3855	8915	20195	19230	18062	18582	15476	17576	15324	15325	160711

ORYX ENERGY CO.

O. V. STENEHJEM 1-27		SESE 27-150-97		F#: 12713	SOW: PNA	C-O: 933	C-W: 0	C-G: 19814	COMP: 12/10/1989					
Pool Totals:	Oil	361	287	343	629	1282	1347	1291	1283	1125	1181	1067	1095	11291
Wells: 2	Wtr	147	54	456	575	1765	1479	1505	1551	1234	1396	1482	1532	13176
	Gas	4610	3561	3855	8915	20195	19230	18062	18582	15476	17576	15324	15325	160711

**NORTH FORK - SILURIAN
FLYING J OIL & GAS, INC.**

FLYING J STATE 13-26		SWSW 26-150-97		F#: 8933	SOW: PNA	C-O: 2884	C-W: 22774	C-G: 171	COMP: 7/5/1994				
----------------------	--	----------------	--	----------	----------	-----------	------------	----------	----------------	--	--	--	--

NANCE PETROLEUM CORPORATION

JORE 1-35		NESW 35-150-97		F#: 1606	SOW: PNA	C-O: 3029	C-W: 2914	C-G: 0	COMP: 3/1/1958				
-----------	--	----------------	--	----------	----------	-----------	-----------	--------	----------------	--	--	--	--

**NORTH FORK - STONEWALL
FLYING J OIL & GAS, INC.**

FLYING J STATE 13-26		SWSW 26-150-97		F#: 8933	SOW: PNA	C-O: 57993	C-W: 6450	C-G: 309714	COMP: 3/13/1982				
----------------------	--	----------------	--	----------	----------	------------	-----------	-------------	-----------------	--	--	--	--

NANCE PETROLEUM CORPORATION

SKJELVIK 4-35		NWN 35-150-97		F#: 8343	SOW: F	C-O: 65295	C-W: 28261	C-G: 598703	COMP: 12/1/1996				
R&LU: 6611	212 31	169 28	147 3	370 13	752 31	791 30	758 31	753 31	661 30	693 31	627 30	643 31	6576
Spacing: N2	87	32	197	338	1037	868	884	911	725	820	871	900	7670
	2708	2091	1666	5236	11861	11294	10608	10913	9089	10323	9000	9000	93789

Operator-Lease	Jan	Feb	Mar	Apr	May	Jun	Jul	Aug	Sep	Oct	Nov	Dec	2005 Total
Pool Totals: Oil	212	169	147	370	752	791	758	753	661	693	627	643	6576
Wells: 2 Wtr	87	32	197	338	1037	868	884	911	725	820	871	900	7670
Gas	2708	2091	1666	5236	11861	11294	10608	10913	9089	10323	9000	9000	93789

**NORTH GRANO - MADISON
EAGLE OPERATING, INC.**

NGMU 1 NWSE 19-160-84 F#: 4604 SOW: PNA C-O: 2653 C-W: 8553 C-G: 0 COMP: 3/23/1969
EARL SCHWARTZ CO.

M. C. DAVISON 2 SENE 30-160-84 F#: 4291 SOW: PNA C-O: 75906 C-W: 59437 C-G: 0 COMP: 7/20/1967

DAVISON 10-30 2 SENW 30-160-84 F#: 6233 SOW: PNA C-O: 29159 C-W: 36753 C-G: 0 COMP: 8/2/1977

TURTLE MOUNTAIN GAS & OIL, INC.

LAMPSON 1R NESE 31-160-84 F#: 3628 SOW: PNA C-O: 28276 C-W: 125991 C-G: 0 COMP: 10/2/1976

**NORTH GRANO - MADISON UNIT
EAGLE OPERATING, INC.**

NGMU 4 NWNE 30-160-84 F#: 4086 SOW: AL C-O: 130136 C-W: 102102 C-G: 0 COMP: 6/14/1966
R&LU: 3689 236 24 216 27 193 25 139 19 374 30 286 30 274 30 270 31 599 30 526 29 309 30 289 31 3711
Spacing: U 576 167 211 175 160 558 211 211 697 493 510 527 4496
0 0 0 0 0 0 0 0 0 0 0 0 0

NGMU 3 SESE 19-160-84 F#: 4257 SOW: AL C-O: 72188 C-W: 186156 C-G: 0 COMP: 5/22/1967
R&LU: 1383 13 6 157 28 136 31 68 17 95 17 145 29 142 31 145 31 137 30 144 31 138 30 147 28 1467
Spacing: U 204 392 544 289 378 558 544 544 510 493 510 527 5493
0 0 0 0 0 0 0 0 0 0 0 0 0

NGMU 5 NWSE 30-160-84 F#: 4258 SOW: WI C-O: 136062 C-W: 200635 C-G: 0 COMP: 6/5/1967

NGMU 2 SESW 19-160-84 F#: 4282 SOW: WI C-O: 96729 C-W: 93751 C-G: 303 COMP: 7/6/1967

NGMU 6 NWSW 29-160-84 F#: 6234 SOW: AL C-O: 84169 C-W: 143883 C-G: 0 COMP: 8/3/1977
R&LU: 5874 550 24 504 28 452 25 323 19 494 17 646 29 638 30 630 31 92 2 212 5 698 29 675 30 5914
Spacing: U 240 302 491 402 374 655 491 491 697 163 510 527 5343
0 0 0 0 0 0 0 0 0 0 0 0 0

Unit Totals: Oil 799 877 781 530 963 1077 1054 1045 828 882 1145 1111 11092
Wells: 5 Wtr 1020 861 1246 866 912 1771 1246 1246 1904 1149 1530 1581 15332
Gas 0 0 0 0 0 0 0 0 0 0 0 0 0

Pool Totals: Oil 799 877 781 530 963 1077 1054 1045 828 882 1145 1111 11092
Wells: 9 Wtr 1020 861 1246 866 912 1771 1246 1246 1904 1149 1530 1581 15332
Gas 0 0 0 0 0 0 0 0 0 0 0 0 0

**NORTH HAAS - MADISON
ARROWHEAD EXPLORATION CO.**

GABRIEL TENNYSON 1 SENE 24-163-83 F#: 2311 SOW: PNA C-O: 7913 C-W: 6179 C-G: 0 COMP: 6/22/1959
B & B OIL FIELD SERVICES, INC.

RALPH SMITH 1 SENW 21-163-82 F#: 4187 SOW: AL C-O: 95372 C-W: 93050 C-G: 751 COMP: 12/15/1966
R&LU: 1208 60 31 60 28 65 31 105 30 110 31 92 30 48 15 0 0 0 0 0 0 6 3 50 20 596
Spacing: SENW 650 1050 1900 1700 1750 1800 1000 0 0 0 30 200 10080
0 0 0 0 0 0 0 0 0 0 0 0 0

TOOTLE 1 NWSE 22-163-82 F#: 8249 SOW: AL C-O: 19559 C-W: 357429 C-G: 0 COMP: 6/4/1981
R&LU: 624 0 0 0 0 0 0 4 4 110 31 86 30 140 31 40 20 25 5 95 31 77 28 80 16 657
Spacing: SE 0 0 0 400 4700 4400 4200 2800 700 7370 6950 3800 35320
0 0 0 0 0 0 0 0 0 0 0 0 0

RALPH SMITH 2 SWNW 21-163-82 F#: 12136 SOW: AL C-O: 20175 C-W: 237083 C-G: 0 COMP: 8/11/1987
R&LU: 0 16 8 30 28 35 31 72 30 70 31 81 30 72 31 70 31 75 15 140 31 120 30 50 10 831
Spacing: SWNW 50 950 1100 1000 950 1000 1100 1200 600 1250 1200 400 10800
0 0 0 0 0 0 0 0 0 0 0 0 0

CHANDLER & ASSOCIATES, INC.

HALLOF 1 NESW 21-163-82 F#: 3944 SOW: PNA C-O: 20920 C-W: 1303 C-G: 0 COMP: 10/5/1965

ANDERSON 1 NESE 20-163-82 F#: 3988 SOW: PNA C-O: 27516 C-W: 8850 C-G: 0 COMP: 12/7/1965

Operator-Lease	Jan	Feb	Mar	Apr	May	Jun	Jul	Aug	Sep	Oct	Nov	Dec	2005 Total
ARTZ A 1 EAGLE OPERATING, INC.			SESE 16-163-82	F#: 4186	SOW: PNA	C-O: 2459	C-W: 831	C-G: 0	COMP: 12/10/1966				
TER HAAR 1 R&LU: 933 Spacing: SENE	66 31 1085 0	70 28 980 0	77 31 1085 0	70 30 1050 0	78 31 1085 0	65 30 1050 0	73 28 980 0	70 31 1085 0	67 30 1050 0	70 29 1015 0	62 30 1050 0	70 31 1085 0	838 12600 0
EARL SCHWARTZ JOHNSON 1 GEORESOURCES, INC.			SENE 21-163-82	F#: 4093	SOW: AL	C-O: 78952	C-W: 284261	C-G: 350	COMP: 8/17/1966				
ENGSTROM 2 R&LU: 2763 Spacing: ESE	271 31 1891 0	241 28 1904 0	242 31 2170 0	253 28 2040 0	265 31 2201 0	262 30 2010 0	250 31 2108 0	169 31 2046 0	217 30 1890 0	175 30 2046 0	277 30 2100 0	201 27 2139 0	2823 24545 0
ENGSTROM 1-R R&LU: 2029 Spacing: WSE	181 31 1829 0	144 28 1820 0	193 31 2108 0	181 30 1980 0	177 31 2139 0	131 30 1950 0	167 31 2046 0	205 30 1984 0	181 30 1830 0	219 30 1984 0	138 30 2010 0	160 27 1690 0	2077 23370 0
I. J. WILHITE NILS FOREID 2 MUREX PETROLEUM CORPORATION			NWSW 22-163-82	F#: 4245	SOW: PNA	C-O: 677	C-W: 9620	C-G: 0	COMP: 6/19/1967				
HAROLD W. ARTZ 1 R&LU: 1795 Spacing: NW	165 30 15 0	173 28 14 0	154 31 18 0	155 30 12 0	173 31 15 0	165 30 15 0	140 16 15 0	108 18 13 0	135 23 12 0	137 23 12 0	165 29 12 0	97 18 9 0	1767 162 0
LEONA TENNYSON 1 R&LU: 3477 Spacing: NE	362 31 2728 0	317 28 2100 0	311 29 2060 0	303 30 2090 0	286 31 2080 0	279 30 1954 0	263 30 2060 0	267 31 2000 0	247 30 2070 0	244 30 1960 0	244 30 1670 0	211 31 1612 0	3334 24384 0
PEARSON 31-30 R&LU: 2115 Spacing: NE*	177 31 2599 0	155 28 2209 0	172 31 2446 0	177 30 2367 0	178 31 2522 0	169 30 2430 0	179 31 2511 0	169 31 2511 0	191 30 2450 0	171 30 2430 0	171 30 2430 0	174 31 2511 0	2083 29416 0
JOHNSON 24-19 R&LU: 2437 Spacing: SSW	200 31 102 0	222 28 98 0	199 31 93 0	193 30 120 0	209 31 155 0	179 30 141 0	178 31 146 0	174 31 141 0	166 30 150 0	242 31 155 0	197 30 120 0	157 31 124 0	2316 1545 0
PEARSON 42-30 R&LU: 2156 Spacing: NE*	186 31 2710 0	160 28 2299 0	180 31 2545 0	184 30 2463 0	184 31 2624 0	176 30 2550 0	169 31 2635 0	175 31 2480 0	189 30 2400 0	171 30 2400 0	173 30 2400 0	173 31 2480 0	2120 29986 0
MORRIS 11-29 R&LU: 1879 Spacing: NWNW	151 31 2444 0	106 28 2436 0	137 31 2635 0	132 30 2610 0	141 31 2697 0	128 30 2580 0	159 31 2786 0	144 26 2782 0	156 27 2970 0	159 31 3410 0	150 30 3300 0	171 31 3410 0	1734 34060 0
STEKOLL OIL & GAS, LTD. JOHN JOHNSON 1			SESW 19-163-82	F#: 2125	SOW: PNA	C-O: 18098	C-W: 7649	C-G: 0	COMP: 1/30/1959				
ROY ENGSTROM-OVILAL ENGSTROM 1 UNION OIL COMPANY OF CALIFORNIA			SENE 19-163-82	F#: 2244	SOW: PNA	C-O: 227	C-W: 2459	C-G: 0	COMP: 4/23/1959				
HAROLD E. ANDERSON 1 ROY ENGSTROM 1			NWSW 20-163-82	F#: 2431	SOW: PNA	C-O: 53383	C-W: 7478	C-G: 0	COMP: 10/31/1959				
			SENE 19-163-82	F#: 2981	SOW: PNA	C-O: 22337	C-W: 3098	C-G: 0	COMP: 10/16/1961				

Operator-Lease	Jan	Feb	Mar	Apr	May	Jun	Jul	Aug	Sep	Oct	Nov	Dec	2005 Total
WARD-WILLISTON COMPANY													
EDWIN FELAND 1			NWN	30-163-82	F#: 2866	SOW: AL	C-O: 107679	C-W: 42681	C-G: 0	COMP: 5/12/1961			
R&LU: 1409	0 0	50 15	45 15	100 16	50 10	192 30	67 10	209 31	195 30	362 30	185 30	98 31	1553
Spacing: NW	0	1089	866	375	1452	550	1305	1242	1293	1135	885	750	10942
	0	0	0	0	0	0	0	0	0	0	0	0	0
ANDERSON 2			SENW	20-163-82	F#: 4092	SOW: AL	C-O: 139227	C-W: 11256	C-G: 754	COMP: 7/6/1966			
R&LU: 4738	540 31	473 28	452 31	515 30	469 31	457 30	234 31	446 31	380 30	289 30	243 30	318 31	4816
Spacing: SENW	100	100	100	100	100	100	100	100	100	100	100	100	1200
	0	0	0	0	0	0	0	0	0	0	0	0	0
SCHWARTZ 1			SENE	20-163-82	F#: 4188	SOW: PNA	C-O: 27821	C-W: 8087	C-G: 187	COMP: 2/25/1967			
WHITEHAWK ENERGY, INC.													
JOHN JOHNSON 1			SESE	24-163-83	F#: 2247	SOW: PNA	C-O: 141131	C-W: 12799	C-G: 0	COMP: 4/12/1959			
ZARGON OIL (ND) INC.													
EDWIN ENGSTROM 1			SENW	24-163-83	F#: 2330	SOW: AL	C-O: 128071	C-W: 470481	C-G: 0	COMP: 6/9/1959			
R&LU: 2128	204 31	193 28	177 31	185 30	239 31	138 30	226 31	209 31	138 29	44 10	169 30	201 31	2123
Spacing: NW	4213	3763	4433	4243	4213	4526	4529	4539	3266	1072	4093	4352	47242
	0	0	0	0	0	0	0	0	0	0	0	0	0
ZARGON NORTH HAAS 1			SWSE	24-163-83	F#: 15347	SOW: AL	C-O: 52532	C-W: 405236	C-G: 0	COMP: 1/16/2003			
R&LU: 19774	2290 30	1714 23	2069 31	2111 30	1877 31	1636 30	1630 31	1516 31	1036 24	1137 26	1356 30	1260 31	19632
Spacing: SE	16949	13515	17120	17745	18435	17084	18146	17786	14114	15337	18426	19169	203826
	0	0	0	0	0	0	0	0	0	0	0	0	0
ZARGON HAAS N 2			NESE	24-163-83	F#: 15656	SOW: AL	C-O: 24847	C-W: 37874	C-G: 0	COMP: 10/27/2004			
R&LU: 20950	2149 31	1733 28	1812 31	1583 27	1757 29	1807 30	1865 31	1854 31	1674 30	1587 30	1522 30	1489 31	20832
Spacing: SE	2544	2448	2744	2454	2681	2803	3037	3100	3081	3120	3104	3198	34314
	0	0	0	0	0	0	0	0	0	0	0	0	0
Pool Totals: Oil	7018	5841	6320	6323	6373	6043	5860	5825	5072	5242	5255	4960	70132
Wells: 29 Wtr	39909	36775	43423	42749	49799	46943	48704	45809	37976	44796	49880	47029	533792
Gas	0	0	0	0	0	0	0	0	0	0	0	0	0
NORTH MAXBASS - MADISON													
AEON ENERGY CORP.													
LILLIE FARM PARTNERSHIP 3			SWNW	10-161-81	F#: 3389	SOW: AL	C-O: 5894	C-W: 742914	C-G: 0	COMP: 2/19/1988			
R&LU: 262	9 11	23 28	22 8	2 3	0 0	61 28	1 15	35 31	35 25	37 23	15 17	0 0	240
Spacing: SWNW	4991	10401	3852	626	0	22919	7663	17236	13247	12441	7087	0	100463
	0	0	0	0	0	0	0	0	0	0	0	0	0
LILLIE FARM PARTNERSHIP 1			SESW	10-161-81	F#: 7677	SOW: PNA	C-O: 15373	C-W: 456569	C-G: 0	COMP: 1/24/1981			
LILLIE FARMS PARTNERSHIP 2			SWSE	10-161-81	F#: 11743	SOW: AL	C-O: 16249	C-W: 801481	C-G: 0	COMP: 11/18/1985			
R&LU: 792	46 15	73 28	84 31	43 27	82 31	84 30	27 20	84 31	72 31	84 29	44 26	58 26	781
Spacing: SE	2869	5709	7778	5364	7398	7061	5287	9461	8632	6830	3891	5670	75950
	0	0	0	0	0	0	0	0	0	0	0	0	0
PETERSON 43-4 R			NESE	4-161-81	F#: 15733	SOW: AL	C-O: 398	C-W: 499	C-G: 0	COMP: 10/16/2005			
R&LU: 186									189 19	178 27	31 18	398	
Spacing: NESE									72	297	130	499	
									0	0	0	0	
BALLANTYNE OIL													
PETERSON 43-4			NESE	4-161-81	F#: 13305	SOW: PNA	C-O: 2676	C-W: 87948	C-G: 0	COMP: 6/24/1992			
TEXOTA OIL CO.													
LEROY D. LILLIE ET AL 1			SWSE	10-161-81	F#: 3266	SOW: PNA	C-O: 1038	C-W: 11822	C-G: 0	COMP: 12/17/1962			
Pool Totals: Oil	55	96	106	45	82	145	28	119	107	310	237	89	1419
Wells: 6 Wtr	7860	16110	11630	5990	7398	29980	12950	26697	21879	19343	11275	5800	176912
Gas	0	0	0	0	0	0	0	0	0	0	0	0	0

Operator-Lease Jan Feb Mar Apr May Jun Jul Aug Sep Oct Nov Dec 2005 Total

NORTH MOUSE RIVER PARK - MADISON

MUREX PETROLEUM CORPORATION

DAVIS PERRON 33-31 NWSE 31-163-85 F#: 13929 SOW: AL C-O: 29850 C-W: 134882 C-G: 0 COMP: 1/18/1996
 R&LU: 1733 202 31 160 28 179 31 153 22 173 31 210 31 112 31 215 31 184 30 111 22 0 0 30 5 1729
 Spacing: NWSE 1487 1346 1498 1294 1596 1480 1525 1524 1397 1032 0 676 14855
 0 0 0 0 0 0 0 0 0 0 0 0 0

NORTH ROTH - SPEARFISH

GEORESOURCES, INC.

SVEEN 2 SESW 18-163-78 F#: 10443 SOW: AL C-O: 15180 C-W: 15506 C-G: 0 COMP: 12/26/1983
 R&LU: 437 47 25 44 28 33 20 15 5 60 28 37 30 38 31 33 24 38 30 28 24 0 0 0 0 373
 Spacing: SESW 50 56 40 10 56 60 62 48 60 48 0 0 490
 0 0 0 0 0 0 0 0 0 0 0 0 0

NORTH SERGIS - MADISON

WARD-WILLISTON COMPANY

TEMPLE RESOURCES, INC. GREENE 3 SESE 23-163-80 F#: 264 SOW: PNA C-O: 1749 C-W: 17675 C-G: 0 COMP: 12/24/1985

NORTH SOURIS - MADISON

BALLANTYNE OIL

PEDERSON 13-3 NWSW 3-163-77 F#: 12496 SOW: AL C-O: 41066 C-W: 1818854 C-G: 0 COMP: 9/10/1988
 R&LU: 2706 177 20 230 28 246 31 235 30 239 31 229 29 235 31 231 31 229 30 176 23 233 30 198 27 2658
 Spacing: NWSW 9000 12600 13950 13500 13050 13050 13950 13950 13500 10800 13500 11250 152100
 0 0 0 0 0 0 0 0 0 0 0 0 0

CHAMPLIN PETROLEUM CO.

PEDERSON 1 NWSW 3-163-77 F#: 4625 SOW: PNA C-O: 4420 C-W: 28363 C-G: 0 COMP: 3/7/1969

RITCHIE EXPLORATION, INC.

SKARPHOL 1 SENW 33-164-77 F#: 884 SOW: AL C-O: 295434 C-W: 6580108 C-G: 0 COMP: 6/26/1955
 R&LU: 2700 138 17 260 28 267 31 217 26 237 31 216 29 230 30 234 29 209 30 217 31 228 30 237 31 2690
 Spacing: SENW 5801 10251 13741 7261 11273 10572 10357 10706 10870 11066 11148 11588 124634
 0 0 0 0 0 0 0 0 0 0 0 0 0

CARL 1 SWNE 33-164-77 F#: 932 SOW: AL C-O: 239771 C-W: 3271824 C-G: 0 COMP: 8/22/1955
 R&LU: 563 65 8 0 0 0 0 0 0 50 23 64 30 37 17 37 16 21 7 93 31 98 30 101 31 566
 Spacing: SWNE 2340 0 0 0 0 4779 6249 3354 3375 1449 6323 6370 6622 40861
 0 0 0 0 0 0 0 0 0 0 0 0 0

MOEN 1 NWSE 33-164-77 F#: 968 SOW: PNA C-O: 123788 C-W: 3089887 C-G: 0 COMP: 9/16/1955
 R&LU: 0
 Spacing: NWSE 0

CLARA MOEN 1-33 (SWD) NESE 33-164-77 F#: 1038 SOW: PNA C-O: 73777 C-W: 1240820 C-G: 0 COMP: 12/21/1955

SKARPHOL 33-2 NENW 33-164-77 F#: 4816 SOW: AL C-O: 209140 C-W: 4595236 C-G: 0 COMP: 1/14/1970
 R&LU: 0
 Spacing: NENW 0

SKARPHOL 33-3 SENE 33-164-77 F#: 4817 SOW: TA C-O: 12751 C-W: 592914 C-G: 0 COMP: 1/14/1970
 R&LU: 0
 Spacing: SENE 0

OLSON 33-1 SESE 33-164-77 F#: 4819 SOW: AL C-O: 87658 C-W: 3070944 C-G: 0 COMP: 2/4/1970
 R&LU: 1751 152 31 93 20 166 31 153 30 161 31 152 30 159 31 85 19 153 30 156 31 159 30 157 31 1746
 Spacing: SESE 8161 5649 10600 6463 8696 8437 8256 5411 8386 8537 8600 8939 96135
 0 0 0 0 0 0 0 0 0 0 0 0 0

SKARPHOL 1-28 SESW 28-164-77 F#: 4838 SOW: AL C-O: 84401 C-W: 1774839 C-G: 0 COMP: 2/5/1970
 R&LU: 8142 671 29 741 28 762 31 713 30 678 31 638 30 680 31 692 30 598 30 620 31 650 30 677 31 8120
 Spacing: ICO 29745 30813 41302 25184 33882 32872 32167 33290 32673 33261 33508 34830 393527
 0 0 0 0 0 0 0 0 0 0 0 0 0

Operator-Lease	Jan	Feb	Mar	Apr	May	Jun	Jul	Aug	Sep	Oct	Nov	Dec	2005 Total
SKARPHOL 4-33			NWN 33-164-77	F#: 7606	SOW: SI	C-O: 21092	C-W: 1901622	C-G: 0	COMP: 12/27/1980				
R&LU: 0	0 0	0 0	0 0	0 0	0 0	0 0	0 0	0 0	0 0	0 0	0 0	0 0	0 0
Spacing: NWNW	0	0	0	0	0	0	0	0	0	0	0	0	0
	0	0	0	0	0	0	0	0	0	0	0	0	0
CLARA 1-33R			NESE 33-164-77	F#: 8501	SOW: TA	C-O: 33807	C-W: 648125	C-G: 0	COMP: 11/15/1971				
R&LU: 0	0 0	0 0	0 0	0 0	0 0	0 0	0 0	0 0	0 0	0 0	0 0	0 0	0
Spacing: NESE	0	0	0	0	0	0	0	0	0	0	0	0	0
	0	0	0	0	0	0	0	0	0	0	0	0	0
C. SKARPHOL 33-1X(SWD)			NWNE 33-164-77	F#: 10043	SOW: PNA	C-O: 232	C-W: 4408	C-G: 0	COMP: 1/13/1970				
SKARPHOL 28-2			SWSW 28-164-77	F#: 10318	SOW: TA	C-O: 2127	C-W: 218169	C-G: 0	COMP: 10/12/1983				
OLSON 2-104			NENE 4-163-77	F#: 11317	SOW: AL	C-O: 38223	C-W: 1300696	C-G: 0	COMP: 2/13/1985				
R&LU: 1390	121 31	104 28	133 31	123 30	128 31	118 29	90 22	108 30	123 30	53 13	127 30	126 31	1354
Spacing: NENE	6951	6737	9030	5506	7407	6947	4990	7279	7143	3050	7325	7615	79980
	0	0	0	0	0	0	0	0	0	0	0	0	0
Pool Totals: Oil	1324	1428	1574	1441	1493	1417	1431	1387	1333	1315	1495	1496	17134
Wells: 15 Wtr	61998	66050	88623	57914	79087	78127	73074	74011	74021	73037	80451	80844	887237
Gas	0	0	0	0	0	0	0	0	0	0	0	0	0

NORTH SOURIS - SPEARFISH

RITCHIE EXPLORATION, INC.

SKARPHOL 28-2			SWSW 28-164-77	F#: 10318	SOW: AL	C-O: 7033	C-W: 45439	C-G: 0	COMP: 12/3/2003				
R&LU: 3714	212 23	296 28	305 31	286 30	272 31	255 30	273 31	277 30	359 30	372 31	390 30	406 31	3703
Spacing: SWSW	1570	2050	2748	1676	2255	2187	2140	2215	2175	2213	2230	2318	25777
	0	0	0	0	0	0	0	0	0	0	0	0	0

NORTH STAR - MADISON

BURLINGTON RESOURCES OIL & GAS COMPANY LP

ORLUF PETERSON 1 SENE 22-163-89 F#: 974 SOW: PNA C-O: 35610 C-W: 170008 C-G: 0 COMP: 6/6/1976

GRAHAM ROYALTY, LTD.

GORDON GUERDETTE 1 NESW 15-163-89 F#: 11765 SOW: DRY C-O: 101 C-W: 0 C-G: 0 COMP: 5/26/1987

NORTH TIOGA - BAKKEN

BTA OIL PRODUCERS

WOLD 1			SWSE 31-160-94	F#: 12366	SOW: PNA	C-O: 48866	C-W: 2016	C-G: 54851	COMP: 6/23/1988				
20501 JV-P BATTLEVIEW 1621 1-H			NENW 16-159-94	F#: 15846	SOW: AL	C-O: 3050	C-W: 5336	C-G: 2701	COMP: 10/25/2005				
R&LU: 2762								637 12	1407 28	1006 29	3050		
Spacing: 2SEC								1445	2410	1481	5336		
								448	1370	883	2701		

WILLISTON INDUSTRIAL SUPPLY CORPORATION

PETERSON 2			NWSW 8-159-94	F#: 12035	SOW: AL	C-O: 66426	C-W: 9603	C-G: 83430	COMP: 2/17/1987				
R&LU: 1673	161 31	163 28	162 28	154 30	159 31	146 30	155 31	130 29	159 19	164 31	115 30	8 5	1676
Spacing: SW	23	18	28	17	19	29	32	29	28	24	19	0	266
	149	139	161	161	194	168	222	186	101	122	53	4	1660

Pool Totals: Oil	161	163	162	154	159	146	155	130	159	801	1522	1014	4726
Wells: 3 Wtr	23	18	28	17	19	29	32	29	28	1469	2429	1481	5602
Gas	149	139	161	161	194	168	222	186	101	570	1423	887	4361

NORTH TIOGA - MADISON

AXEM RESOURCES, INC.

NORTH TIOGA-STATEN 15-21 SWSE 21-160-94 F#: 10354 SOW: AL C-O: 17 C-W: 0 C-G: 0 COMP: 2/17/1987

BTA OIL PRODUCERS

WOLD 1			SWSE 31-160-94	F#: 12366	SOW: AL	C-O: 13990	C-W: 271384	C-G: 132209	COMP: 7/4/2002				
R&LU: 3290	192 31	188 26	342 31	234 30	290 31	282 29	357 31	320 31	306 30	288 31	255 29	274 30	3328
Spacing: SE	6779	4747	7904	5870	6675	6623	8134	7723	6619	6599	6439	6071	80183
	2493	2325	3997	3481	3942	3960	4806	4873	4595	3916	4413	4489	47290

Operator-Lease	Jan	Feb	Mar	Apr	May	Jun	Jul	Aug	Sep	Oct	Nov	Dec	2005 Total
CONDOR PETROLEUM, INC.													
MELVIN E. PETERSON 1			SWNW 8-159-94	F#: 1467	SOW: AL	C-O: 112928	C-W: 192283	C-G: 139863	COMP: 8/1/1957				
R&LU: 645	42 31	38 28	57 31	40 27	47 31	39 30	33 20	59 31	57 30	70 31	67 30	69 31	618
Spacing: NW	1017	716	825	778	981	870	1262	2229	1140	995	973	915	12701
	1186	655	551	465	525	585	277	737	758	886	976	1393	8994
CARL THORSON 2			NESE 7-159-94	F#: 1690	SOW: AL	C-O: 327895	C-W: 688823	C-G: 417998	COMP: 1/13/1958				
R&LU: 2007	176 27	156 28	177 31	148 30	176 31	155 30	152 31	160 31	162 26	133 31	157 30	169 31	1921
Spacing: SE	1338	1185	1257	989	1146	975	1114	1135	883	936	877	1042	12877
	1757	1613	1971	1817	1938	1867	1959	1938	1788	2084	1892	1984	22608
OVERLEE-BND 1A			NESE 29-160-94	F#: 12574	SOW: AL	C-O: 120046	C-W: 858354	C-G: 540839	COMP: 3/9/1989				
R&LU: 3822	408 31	342 28	372 31	338 30	335 31	190 26	210 28	379 31	363 30	334 30	213 24	349 31	3833
Spacing: SE	5244	4617	5088	4756	4642	3691	4169	7137	5327	5489	4160	5742	60062
	1201	705	1348	1259	1376	1173	1217	1473	1327	1021	660	996	13756
OVERLEE 28-1			NESW 28-160-94	F#: 12624	SOW: PNA	C-O: 650	C-W: 3858	C-G: 2230	COMP: 7/24/1989				
WOLD 32-1			NENW 32-160-94	F#: 12745	SOW: AL	C-O: 72172	C-W: 957857	C-G: 388684	COMP: 2/16/1990				
R&LU: 2487	241 31	214 28	221 31	179 25	252 31	230 30	186 26	204 30	236 29	246 31	63 10	225 31	2497
Spacing: NW	4924	4493	4967	3810	5133	4926	3669	4880	4713	5089	1448	5074	53126
	2526	2331	2576	2124	2802	2662	2190	2692	2545	2740	860	2626	28674
NELS WOLD 1			SESW 6-159-94	F#: 13023	SOW: AL	C-O: 70058	C-W: 709615	C-G: 262466	COMP: 11/15/1990				
R&LU: 3722	280 27	291 26	338 31	315 30	322 31	288 26	342 31	333 31	306 30	312 31	292 30	301 31	3720
Spacing: SW	3010	3198	3559	3188	3039	3146	3649	3595	3462	3563	3335	3494	40238
	1353	1737	1575	1470	1422	1580	1770	1698	1612	1658	1501	1267	18643
OVERLEE 1-28			SWSW 28-160-94	F#: 13493	SOW: AL	C-O: 21904	C-W: 249266	C-G: 178964	COMP: 12/3/1993				
R&LU: 1331	127 31	93 28	120 31	113 30	117 31	105 28	115 30	98 31	101 30	108 31	112 30	117 31	1326
Spacing: SW	7	1	10	8	4	8	8	6	39	79	12	7	189
	1163	1105	1310	1137	1201	1394	1456	1567	1264	1266	1279	1678	15820
ARLO MOBERG 1			NENE 19-159-94	F#: 13631	SOW: AL	C-O: 79910	C-W: 347667	C-G: 207526	COMP: 10/14/1994				
R&LU: 4865	429 31	378 28	416 31	407 30	414 31	398 30	401 31	396 31	387 30	403 31	393 30	429 31	4851
Spacing: NE	1592	1525	1504	1405	1443	1411	1392	1428	1521	1382	1307	1364	17274
	1400	1164	1358	1387	1484	1414	1441	1423	1337	1276	1398	1321	16403
PETERSON 18-1			NESE 18-159-94	F#: 13633	SOW: AL	C-O: 66553	C-W: 284394	C-G: 227030	COMP: 3/28/1994				
R&LU: 2904	271 31	230 28	261 31	231 30	256 31	256 30	247 30	267 31	237 30	251 31	251 30	257 31	3015
Spacing: SE	1088	977	1056	1162	1380	1089	1126	1525	1209	1302	1326	1270	14510
	2094	1798	1651	1122	1085	1177	1336	1740	1506	1298	1272	1196	17275
PETERSON 18-2			NWNE 18-159-94	F#: 13669	SOW: AL	C-O: 20731	C-W: 119019	C-G: 53613	COMP: 8/19/1994				
R&LU: 1167	108 31	96 28	106 31	106 30	120 31	94 30	102 31	99 31	101 30	98 31	92 30	105 30	1227
Spacing: NE	737	640	665	673	930	732	744	750	629	608	547	667	8322
	875	755	695	518	521	461	566	670	635	528	476	509	7209
ARLO MOBERG 2			NENW 20-159-94	F#: 13722	SOW: AL	C-O: 17313	C-W: 58048	C-G: 151976	COMP: 12/13/1994				
R&LU: 990	96 31	87 28	108 31	97 30	90 31	101 30	84 31	95 31	93 30	61 22	80 25	65 12	1057
Spacing: ENW	250	210	239	207	149	139	153	153	168	178	263	167	2276
	759	924	1087	1034	1094	1045	1080	1085	1080	792	895	618	11493
ARLO MOBERG 3			NENW 19-159-94	F#: 13743	SOW: AL	C-O: 32093	C-W: 343125	C-G: 110966	COMP: 3/23/1995				
R&LU: 2024	171 31	159 28	106 19	181 30	157 27	177 30	170 31	167 31	159 30	169 31	161 30	169 31	1946
Spacing: NW	1227	1083	1222	1374	1240	1260	1339	1479	1985	1854	1167	1015	16245
	804	747	773	711	634	667	685	699	689	787	707	769	8672
DAMSON OIL CORP.													
JOHN MOBERG 1			SWSE 20-159-94	F#: 1452	SOW: PNA	C-O: 319872	C-W: 1627137	C-G: 294759	COMP: 6/21/1957				
EAGLE OPERATING, INC.													
AUGUST MOBERG 1 P-6			NESW 21-159-94	F#: 1483	SOW: AL	C-O: 223416	C-W: 452870	C-G: 199815	COMP: 2/24/1958				
R&LU: 2590	165 10	323 25	264 27	185 30	274 30	272 30	218 31	165 31	246 30	168 27	236 30	44 6	2560
Spacing: ESW	300	750	810	900	900	3780	3780	3780	3780	3780	3780	3780	30120
	0	0	0	0	0	0	0	0	0	0	0	0	0

Operator-Lease	Jan	Feb	Mar	Apr	May	Jun	Jul	Aug	Sep	Oct	Nov	Dec	2005 Total
IMPERIAL OIL OF NORTH DAKOTA, INC.													
STATE F-24			NENE 36-160-95	F#: 596	SOW: PNA	C-O: 299100	C-W: 924334	C-G: 248627	COMP: 10/5/1958				
STATE F-22A			NESE 36-160-95	F#: 8507	SOW: PNA	C-O: 73233	C-W: 477514	C-G: 0	COMP: 9/9/1964				
PETRO-HUNT CORP.													
VICTOR GOEDERT 1			NESE 6-159-94	F#: 1706	SOW: PNA	C-O: 650047	C-W: 2335249	C-G: 638773	COMP: 2/18/1958				
OVERLEE BANK OF NORTH DAKOTA 2			SWNE 32-160-94	F#: 2208	SOW: PNA	C-O: 268358	C-W: 518702	C-G: 256074	COMP: 4/8/1959				
JOHNSON-SCHROEDER UNIT 1			NENW 36-160-95	F#: 2295	SOW: PNA	C-O: 323174	C-W: 822476	C-G: 224775	COMP: 5/20/1959				
PETRO-HUNT, L.L.C.													
MARTIN R. THORSON 1			SWSW 5-159-94	F#: 1644	SOW: AL	C-O: 240125	C-W: 327393	C-G: 427227	COMP: 12/13/1957				
R&LU: 3511	306 31	267 28	301 31	284 29	195 21	357 30	362 31	238 26	259 29	302 31	287 30	345 31	3503
Spacing: SW	132	119	143	125	83	151	142	80	147	221	214	213	1770
	1194	1148	1299	1026	813	1224	1304	1042	1213	1206	1283	1051	13803
MARTIN R. THORSON 2			SWNW 5-159-94	F#: 1691	SOW: PNA	C-O: 352188	C-W: 2415399	C-G: 476819	COMP: 1/15/1958				
SPANGRUD 2			SWSW 20-160-94	F#: 1884	SOW: AL	C-O: 655143	C-W: 1439243	C-G: 596676	COMP: 7/7/1958				
R&LU: 3507	293 31	231 28	258 31	359 30	286 31	293 30	357 31	294 31	284 30	277 31	277 30	266 31	3475
Spacing: SW	1425	1366	1436	1497	1542	1462	1491	1426	1374	1446	1377	1428	17270
	1555	1185	1247	1327	1264	1175	1146	1177	1108	1114	1084	1156	14538
JOHN OVERLEE 1			SWSW 19-160-94	F#: 1981	SOW: PNA	C-O: 419521	C-W: 1518656	C-G: 1885984	COMP: 9/24/1958				
R. STROMBECK 1			NENW 6-159-94	F#: 2065	SOW: AL	C-O: 744094	C-W: 3188644	C-G: 960417	COMP: 12/30/1958				
R&LU: 4867	403 27	384 27	436 31	424 30	394 29	433 30	455 31	429 31	405 30	402 31	342 30	249 18	4756
Spacing: NW	6677	6502	7396	7067	6890	7330	7596	7637	7256	6967	6602	3872	81792
	3226	3294	3990	3330	3668	3685	3876	4462	3941	3914	3709	1922	43017
CARL OVERLEE 4			SWNE 19-160-94	F#: 2100	SOW: PNA	C-O: 185471	C-W: 108544	C-G: 218284	COMP: 2/16/1959				
NELS WOLD 2			SWNE 6-159-94	F#: 5411	SOW: AL	C-O: 180815	C-W: 1176266	C-G: 267064	COMP: 6/12/1974				
R&LU: 3467	302 31	276 28	299 31	300 30	283 31	300 30	329 31	256 30	260 30	255 31	255 30	323 31	3438
Spacing: NE*	3628	3536	4032	3820	3801	3274	3634	3297	3311	3340	3426	3415	42514
	1436	1340	1557	1307	1500	1662	1469	1484	1416	1409	1460	1312	17352
JOHNSON-STATE UNIT 1			NENW 25-160-95	F#: 2280	SOW: PNA	C-O: 229197	C-W: 1567315	C-G: 329413	COMP: 5/9/1959				
RAY O. HANSON 1			NENE 1-159-95	F#: 2495	SOW: AL	C-O: 525833	C-W: 2702130	C-G: 1215324	COMP: 11/23/1959				
R&LU: 5134	440 31	357 28	356 31	378 30	460 31	473 30	479 31	413 31	374 30	431 31	474 30	432 30	5067
Spacing: NE	7560	6621	7630	7440	7720	7346	7143	7481	6984	7053	7023	6711	86712
	7006	6154	6725	6430	7145	6584	6989	7162	6619	7594	7509	7512	83429
PINTAIL PETROLEUM, LTD.													
OLE TANDE 1			NENE 29-159-94	F#: 1387	SOW: PNA	C-O: 279203	C-W: 793751	C-G: 223206	COMP: 4/6/1957				
OLE TANDE 3			NENW 29-159-94	F#: 1482	SOW: AL	C-O: 120297	C-W: 399624	C-G: 57523	COMP: 8/25/1957				
R&LU: 2033	0 0	0 0	98 13	214 23	174 23	217 26	154 20	277 31	240 30	267 30	50 7	215 31	1906
Spacing: ENW	0	0	1234	2825	2370	2741	1780	3054	3018	3696	1168	3841	25727
	0	0	0	0	0	0	0	0	0	0	0	0	0
W. TANDE 1			NENE 30-159-94	F#: 2077	SOW: AL	C-O: 154830	C-W: 287809	C-G: 227440	COMP: 11/19/1958				
R&LU: 4376	5 1	307 24	393 31	360 30	372 31	362 30	450 31	407 31	400 30	473 31	435 30	392 31	4356
Spacing: ENE	48	1341	1611	1528	1274	1021	1008	1134	1053	1069	1111	1186	13384
	28	305	478	431	679	793	764	879	683	1114	1073	1072	8299
PROSPER ENERGY CORP.													
NORTH TIOGA-MADISON UNIT	O-4		NWN 28-159-94	F#: 1418	SOW: PNA	C-O: 77665	C-W: 9561	C-G: 97653	COMP: 5/13/1957				
NORTH TIOGA-MADISON UNIT	M-3		SWNE 29-159-94	F#: 1453	SOW: PNA	C-O: 76971	C-W: 35286	C-G: 19931	COMP: 7/20/1957				
NORTH TIOGA-MADISON UNIT	O-5		SWSW 21-159-94	F#: 1454	SOW: PNA	C-O: 167656	C-W: 166512	C-G: 243341	COMP: 7/3/1957				
NORTH TIOGA-MADISON UNIT	O-9		SWSW 16-159-94	F#: 1478	SOW: PNA	C-O: 69747	C-W: 37708	C-G: 43609	COMP: 9/12/1957				
NORTH TIOGA-MADISON UNIT	L-6		NESW 20-159-94	F#: 1545	SOW: PNA	C-O: 256597	C-W: 194791	C-G: 236467	COMP: 10/27/1957				
NORTH TIOGA-MADISON UNIT	L-16		NENW 8-159-94	F#: 1578	SOW: PNA	C-O: 55895	C-W: 93079	C-G: 80751	COMP: 11/22/1957				
NORTH TIOGA-MADISON UNIT	M-7		SWNE 20-159-94	F#: 1594	SOW: PNA	C-O: 164803	C-W: 239137	C-G: 162801	COMP: 1/12/1958				
NORTH TIOGA-MADISON UNIT	J-16		NENE 7-159-94	F#: 1625	SOW: PNA	C-O: 219183	C-W: 465858	C-G: 108888	COMP: 12/5/1957				

Operator-Lease	Jan	Feb	Mar	Apr	May	Jun	Jul	Aug	Sep	Oct	Nov	Dec	2005 Total												
NORTH TIOGA-MADISON UNIT	L-12		NENW	17-159-94	F#: 1693	SOW: PNA	C-O: 83220	C-W: 43319	C-G: 10908	COMP: 2/4/1958															
NORTH TIOGA-MADISON UNIT	K-27		SWNW	29-160-94	F#: 1719	SOW: PNA	C-O: 63105	C-W: 117232	C-G: 34060	COMP: 2/19/1958															
NORTH TIOGA-MADISON UNIT	L-18		NESW	5-159-94	F#: 1735	SOW: PNA	C-O: 186923	C-W: 364120	C-G: 214475	COMP: 2/13/1958															
NORTH TIOGA-MADISON UNIT	I-27		SWNE	30-160-94	F#: 1762	SOW: PNA	C-O: 95916	C-W: 195487	C-G: 137150	COMP: 3/17/1958															
NORTH TIOGA-MADISON UNIT	I-29		SWSE	19-160-94	F#: 1785	SOW: PNA	C-O: 52908	C-W: 44499	C-G: 54810	COMP: 4/23/1958															
NORTH TIOGA-MADISON UNIT	J-12		NENE	18-159-94	F#: 1806	SOW: PNA	C-O: 127516	C-W: 197569	C-G: 103089	COMP: 8/8/1959															
NORTH TIOGA-MADISON UNIT	J-20		NENE	6-159-94	F#: 1833	SOW: PNA	C-O: 375713	C-W: 1181559	C-G: 254147	COMP: 5/28/1958															
NORTH TIOGA-MADISON UNIT	K-3		SWNW	29-159-94	F#: 1845	SOW: PNA	C-O: 84036	C-W: 124080	C-G: 51381	COMP: 6/9/1958															
NORTH TIOGA-MADISON UNIT	K-21		SWSW	32-160-94	F#: 1873	SOW: PNA	C-O: 233099	C-W: 537575	C-G: 146044	COMP: 7/5/1958															
NORTH TIOGA-MADISON UNIT	M-11		SWNE	17-159-94	F#: 1901	SOW: PNA	C-O: 161254	C-W: 136118	C-G: 99417	COMP: 7/22/1958															
NORTH TIOGA-MADISON UNIT	H-16		NENW	7-159-94	F#: 1921	SOW: PNA	C-O: 158109	C-W: 523733	C-G: 99884	COMP: 8/1/1958															
NORTH TIOGA-MADISON UNIT	J-22		NESE	31-160-94	F#: 1927	SOW: PNA	C-O: 325347	C-W: 382280	C-G: 295374	COMP: 8/2/1958															
NORTH TIOGA-MADISON UNIT	K-5		SWSW	20-159-94	F#: 1930	SOW: PNA	C-O: 204539	C-W: 552936	C-G: 171739	COMP: 8/23/1958															
NORTH TIOGA-MADISON UNIT	G-27		SWNW	30-160-94	F#: 1974	SOW: PNA	C-O: 96731	C-W: 243828	C-G: 66361	COMP: 9/8/1958															
NORTH TIOGA-MADISON UNIT	I-25		SWSE	30-160-94	F#: 1979	SOW: PNA	C-O: 54010	C-W: 131826	C-G: 69284	COMP: 10/18/1958															
NORTH TIOGA-MADISON UNIT	K-23		SWNW	32-160-94	F#: 2026	SOW: PNA	C-O: 111257	C-W: 200591	C-G: 154937	COMP: 10/16/1958															
NORTH TIOGA-MADISON UNIT	G-25		SWSW	30-160-94	F#: 2033	SOW: PNA	C-O: 177703	C-W: 669431	C-G: 143111	COMP: 1/13/1959															
NORTH TIOGA-MADISON UNIT	H-22		NESW	31-160-94	F#: 2066	SOW: PNA	C-O: 465521	C-W: 1423918	C-G: 343465	COMP: 11/21/1958															
NORTH TIOGA-MADISON UNIT	K-31		SWNW	20-160-94	F#: 2081	SOW: PNA	C-O: 34151	C-W: 1523	C-G: 5706	COMP: 1/9/1959															
NORTH TIOGA-MADISON UNIT	H-24		NENW	31-160-94	F#: 2082	SOW: PNA	C-O: 129255	C-W: 89195	C-G: 71080	COMP: 1/17/1959															
NORTH TIOGA-MADISON UNIT	M-25		SWSE	29-160-94	F#: 2101	SOW: PNA	C-O: 424558	C-W: 542631	C-G: 435964	COMP: 1/7/1959															
NORTH TIOGA-MADISON UNIT	K-7		SWNW	20-159-94	F#: 2107	SOW: PNA	C-O: 306736	C-W: 536663	C-G: 323985	COMP: 6/9/1959															
NORTH TIOGA-MADISON UNIT	H-14		NESW	7-159-94	F#: 2184	SOW: PNA	C-O: 48811	C-W: 91694	C-G: 40086	COMP: 4/25/1959															
NORTH TIOGA-MADISON UNIT	H-18		NESW	6-159-94	F#: 2242	SOW: PNA	C-O: 341637	C-W: 1089276	C-G: 237751	COMP: 5/3/1959															
NORTH TIOGA-MADISON UNIT	I-23		SWNE	31-160-94	F#: 2364	SOW: PNA	C-O: 118403	C-W: 188035	C-G: 174315	COMP: 7/30/1959															
NORTH TIOGA-MADISON UNIT	O-29		SWSW	21-160-94	F#: 2397	SOW: PNA	C-O: 12757	C-W: 18917	C-G: 3387	COMP: 8/8/1959															
NORTH TIOGA-MADISON UNIT	O-25		SWSW	28-160-94	F#: 2408	SOW: PNA	C-O: 331191	C-W: 182378	C-G: 239877	COMP: 9/8/1959															
NORTH TIOGA-MADISON UNIT	Q-27		SWNE	28-160-94	F#: 2440	SOW: PNA	C-O: 47768	C-W: 111619	C-G: 66690	COMP: 9/9/1959															
NORTH TIOGA-MADISON UNIT	M-21		SWSE	32-160-94	F#: 2454	SOW: PNA	C-O: 48562	C-W: 33391	C-G: 14072	COMP: 11/18/1959															
NORTH TIOGA-MADISON UNIT	Q-25		SWSE	28-160-94	F#: 2528	SOW: PNA	C-O: 97295	C-W: 232352	C-G: 115702	COMP: 12/14/1959															
NORTH TIOGA-MADISON UNIT	M-29		SWSE	20-160-94	F#: 2545	SOW: PNA	C-O: 164663	C-W: 225059	C-G: 167712	COMP: 2/4/1960															
NORTH TIOGA-MADISON UNIT	L-26		NESW	29-160-94	F#: 2646	SOW: PNA	C-O: 71076	C-W: 334823	C-G: 80700	COMP: 6/29/1960															
NORTH TIOGA-MADISON UNIT	E-31		SWNE	24-160-95	F#: 1829	SOW: PNA	C-O: 24916	C-W: 69387	C-G: 29336	COMP: 7/16/1958															
NESS-SCHROEDER ET AL	1		NESW	25-160-95	F#: 2083	SOW: PNA	C-O: 657906	C-W: 583433	C-G: 478591	COMP: 12/19/1958															
NORTH TIOGA-MADISON UNIT	F-22		NESE	36-160-95	F#: 2098	SOW: PNA	C-O: 75373	C-W: 11963	C-G: 126419	COMP: 1/9/1960															
NORTH TIOGA-MADISON UNIT	E-29		SWSE	24-160-95	F#: 2103	SOW: PNA	C-O: 186748	C-W: 767560	C-G: 137243	COMP: 1/18/1959															
NORTH TIOGA-MADISON UNIT	C-31		SWNW	24-160-95	F#: 2164	SOW: PNA	C-O: 38870	C-W: 27892	C-G: 42754	COMP: 2/19/1959															
NORTH TIOGA-MADISON UNIT	B-26		NESE	26-160-95	F#: 2429	SOW: PNA	C-O: 19568	C-W: 45980	C-G: 24552	COMP: 2/7/1961															
NORTH TIOGA-MADISON UNIT	D-22		NESW	36-160-95	F#: 2468	SOW: PNA	C-O: 2429	C-W: 5882	C-G: 8412	COMP: 11/7/1959															
NORTH TIOGA-MADISON UNIT	F-18		NESE	1-159-95	F#: 3476	SOW: PNA	C-O: 54845	C-W: 74829	C-G: 2468	COMP: 1/5/1964															
WILLISTON INDUSTRIAL SUPPLY CORPORATION																									
JOHN C. MOBERG	2		NESE	20-159-94	F#: 1479	SOW: AL	C-O: 275842	C-W: 247252	C-G: 1634189	COMP: 8/26/1957															
R&LU: 2144	192	28	175	28	179	31	166	30	129	31	139	30	119	26	149	31	266	27	190	31	186	30	172	27	2062
Spacing: ESE	674	597	699	605	498	615	494	564	714	802	651	649	7562												
	638	836	868	685	564	465	156	294	659	529	573	643	6910												

Operator-Lease	Jan	Feb	Mar	Apr	May	Jun	Jul	Aug	Sep	Oct	Nov	Dec	2005 Total
MELVIN PETERSON 1			SWSW 8-159-94	F#: 1618	SOW: AL	C-O: 294865	C-W: 616430	C-G: 429429	COMP: 12/1/1957				
R&LU: 1432	146 31	123 28	139 29	129 30	135 31	122 30	102 31	2 2	261 28	150 31	33 7	0 0	1342
Spacing: WSW	553	544	563	575	599	550	670	15	711	641	136	0	5557
	1433	1350	1499	1430	1557	1472	1589	612	1905	1595	1071	322	15835
STATE MOBERG 1-17 1			SWSE 17-159-94	F#: 2276	SOW: AL	C-O: 196145	C-W: 391365	C-G: 237133	COMP: 5/24/1959				
R&LU: 1498	143 31	115 28	136 31	124 30	125 31	119 30	117 31	119 31	114 30	117 31	106 28	130 31	1465
Spacing: SE	727	607	709	643	692	663	712	698	679	676	642	683	8131
	752	802	825	777	803	630	716	761	816	725	695	906	9208
NELS HANSON A 1			SWNW 28-160-94	F#: 2307	SOW: PNA	C-O: 567982	C-W: 2012340	C-G: 569749	COMP: 7/3/1959				
STATE MOBERG 2-17 2			SWSW 17-159-94	F#: 2406	SOW: PNA	C-O: 237884	C-W: 322330	C-G: 127043	COMP: 9/23/1959				
FREDERICKSON BND 2-29 1			SWNE 29-160-94	F#: 2543	SOW: AL	C-O: 421884	C-W: 2072400	C-G: 535756	COMP: 1/11/1960				
R&LU: 2095	195 31	0 0	0 0	199 30	224 31	211 30	217 31	204 31	205 30	215 31	209 30	203 31	2082
Spacing: NE	2970	0	0	2680	3317	3158	3234	3132	2961	3049	2877	2905	30283
	1514	0	0	978	1321	1197	1155	1198	1121	1127	1074	1165	11850
NORMAN OVERLEE 1			NESE 25-160-95	F#: 1883	SOW: AL	C-O: 287972	C-W: 984056	C-G: 444110	COMP: 6/30/1958				
R&LU: 2249	172 30	186 28	164 31	206 30	224 31	207 29	208 30	56 10	134 24	232 31	218 30	218 31	2225
Spacing: SE*	1543	1457	1590	1572	1674	1581	1645	457	1349	1727	1616	1661	17872
	1688	1498	1604	1594	1719	1509	1653	482	1333	1559	1737	1939	18315
OLIVER JOHNSON 1			NENE 25-160-95	F#: 1923	SOW: PNA	C-O: 368877	C-W: 937708	C-G: 365394	COMP: 7/28/1958				
OVERLEE 2			NWSE 25-160-95	F#: 13077	SOW: AL	C-O: 80680	C-W: 167686	C-G: 218768	COMP: 1/19/1991				
R&LU: 5017	459 31	396 28	448 31	422 30	444 31	429 30	426 31	441 31	410 30	437 31	425 30	408 31	5145
Spacing: SE*	1481	1152	990	885	841	811	943	840	794	862	815	912	11326
	957	1195	1320	1187	1337	1244	1307	1373	1284	1304	1322	1394	15224
Pool Totals: Oil	5762	5412	6095	6139	6295	6249	6392	6027	6366	6389	5669	5926	72721
Wells: 90 Wtr	54931	47984	57139	56382	58963	59353	61031	65635	61826	63403	53292	58084	698023
Gas	39038	34966	40304	37027	40394	39625	40907	41521	41234	41442	38919	39240	474617

**NORTH TIOGA - RED RIVER
BTA OIL PRODUCERS**

STROMBECK FLB 1			NENW 6-159-94	F#: 12329	SOW: PNA	C-O: 4677	C-W: 9127	C-G: 40198	COMP: 11/15/1999				
NORTH TIOGA - STONEWALL BTA OIL PRODUCERS													
STROMBECK 1			SWSW 31-160-94	F#: 12062	SOW: AL	C-O: 385988	C-W: 20141	C-G: 439494	COMP: 7/13/1987				
R&LU: 6315	549 30	546 20	549 31	540 30	537 27	534 29	532 31	529 31	526 30	524 31	521 24	518 23	6405
Spacing: SW	124	147	132	138	199	124	101	127	121	219	127	245	1804
	168	248	214	356	331	459	444	471	465	289	471	566	4482
STROMBECK FLB 1			NENW 6-159-94	F#: 12329	SOW: PNA	C-O: 144755	C-W: 139997	C-G: 169070	COMP: 3/29/1988				
STATE 1-36H			NESE 36-160-95	F#: 15203	SOW: AL	C-O: 30885	C-W: 16846	C-G: 57576	COMP: 11/20/2001				
R&LU: 3554	338 30	324 28	340 31	336 27	92 9	380 17	439 31	300 29	366 27	300 31	339 22	67 8	3621
Spacing: E2	289	651	620	594	78	692	818	492	730	498	750	137	6349
	772	290	703	723	220	588	838	573	596	557	524	347	6731

PETRO-HUNT, L.L.C.

SPANGRUD 1			SESW 20-160-94	F#: 12109	SOW: PNA	C-O: 98985	C-W: 17554	C-G: 111893	COMP: 9/13/1987				
Pool Totals: Oil	887	870	889	876	629	914	971	829	892	824	860	585	10026
Wells: 4 Wtr	413	798	752	732	277	816	919	619	851	717	877	382	8153
Gas	940	538	917	1079	551	1047	1282	1044	1061	846	995	913	11213

**NORTH TIOGA - WINNIPEGOSIS
BTA OIL PRODUCERS**

STROMBECK 1			SWSW 31-160-94	F#: 12062	SOW: AL	C-O: 83481	C-W: 3866	C-G: 104002	COMP: 6/10/1997				
R&LU: 5457	554 30	321 20	459 31	397 30	606 27	632 29	635 31	520 31	375 30	18 31	402 24	488 23	5407
Spacing: SW	126	86	111	101	225	147	121	124	87	8	98	231	1465
	170	145	179	261	373	543	530	464	331	10	363	533	3902

Operator-Lease	Jan	Feb	Mar	Apr	May	Jun	Jul	Aug	Sep	Oct	Nov	Dec	2005 Total
----------------	-----	-----	-----	-----	-----	-----	-----	-----	-----	-----	-----	-----	------------

PETRO-HUNT, L.L.C.

SPANGRUD 1			SESW 20-160-94	F#: 12109	SOW: AL	C-O: 40305	C-W: 5065	C-G: 50722	COMP: 9/2/1999				
R&LU: 5558	524 31	542 28	488 24	644 30	559 31	474 17	484 31	452 31	396 30	407 31	302 17	435 31	5707
Spacing: SW	50	61	20	26	75	25	75	67	64	36	99	34	632
	756	527	359	1065	966	402	820	1033	808	840	231	552	8359
Pool Totals: Oil	1078	863	947	1041	1165	1106	1119	972	771	425	704	923	11114
Wells: 2 Wtr	176	147	131	127	300	172	196	191	151	44	197	265	2097
Gas	926	672	538	1326	1339	945	1350	1497	1139	850	594	1085	12261

**NORTH TOBACCO GARDEN - DUPEROW
TEXACO INC.**

C. L. STENBERG A 1 SWSW 10-151-99 F#: 8131 SOW: PNA C-O: 9500 C-W: 8468 C-G: 10847 COMP: 5/19/1981

**NORTH TOBACCO GARDEN - MADISON
TEXACO INC.**

C. L. STENBERG A 1 SWSW 10-151-99 F#: 8131 SOW: DRY C-O: 0 C-W: 0 C-G: 248 COMP: 1/31/1986

**NORTH WESTHOPE - MADISON
WARD-WILLISTON CO.**

WM. E. GORDER 1 NWN 35-164-80 F#: 200 SOW: PNA C-O: 6355 C-W: 1850 C-G: 0 COMP: 8/24/1953

STATE A 1 SWNW 36-164-80 F#: 381 SOW: PNA C-O: 14008 C-W: 550 C-G: 0 COMP: 8/31/1953

WARD-WILLISTON COMPANY

HENDERSON-UCLI 2 NWNE 1-163-80 F#: 903 SOW: SWD C-O: 165432 C-W: 66429 C-G: 4786 COMP: 7/21/1955

HENDERSON-UCLI 3			SWNE 1-163-80	F#: 958	SOW: PNA	C-O: 166855	C-W: 255682	C-G: 3720	COMP: 11/3/1955				
R&LU: 0	0 0												0
Spacing: SWNE	0												0
	0												0

HENDERSON-UCLI 4			NWSE 1-163-80	F#: 1230	SOW: AL	C-O: 168127	C-W: 360833	C-G: 19755	COMP: 9/25/1956				
R&LU: 431	0 0	0 0	3 3	100 30	60 30	40 30	111 30	0 0	30 15	70 20	0 0	0 0	414
Spacing: NWSE	0	0	100	3221	3738	2162	3632	0	872	606	0	0	14331
	0	0	0	0	0	0	0	0	0	0	0	0	0

FEDERAL-WILDLIFE 1			SWSE 1-163-80	F#: 3840	SOW: AL	C-O: 106667	C-W: 187034	C-G: 6747	COMP: 5/9/1965				
R&LU: 4263	450 31	398 28	467 31	449 30	287 30	292 30	407 31	321 31	350 30	274 30	300 30	363 31	4358
Spacing: SWSE	1044	863	1044	1014	660	350	763	728	726	652	533	620	8997
	0	0	0	0	0	0	0	0	0	0	0	0	0

MALLARD-GOVERNMENT 1-1			NENE 1-163-80	F#: 3857	SOW: PNA	C-O: 94142	C-W: 226390	C-G: 10485	COMP: 4/24/1965				
R&LU: 4708	0 0	0 0	0 0	0 0									0
Spacing: ICO	0	0	0	0									0
	0	0	0	0									0

MALLARD-GOVT. 9-1			NESE 1-163-80	F#: 3965	SOW: AL	C-O: 335013	C-W: 225366	C-G: 12020	COMP: 10/20/1965				
R&LU: 7606	1310 31	1177 28	1279 28	1142 30	1160 30	1178 30	1200 31	1165 31	548 20	640 30	603 30	827 31	12229
Spacing: NESE	1800	2000	1560	1500	1525	1510	1600	1600	1620	1640	1650	1411	19416
	0	0	0	0	0	0	0	0	0	0	0	0	0

MALLARD-GOVERNMENT 8-1			SENE 1-163-80	F#: 4126	SOW: PNA	C-O: 203923	C-W: 143590	C-G: 10915	COMP: 9/26/1966				
R&LU: 0				0 0									0
Spacing: SENE				0									0
				0									0

FEDERAL-WILDLIFE 2			SESE 1-163-80	F#: 8241	SOW: AL	C-O: 94033	C-W: 119485	C-G: 12775	COMP: 4/24/1981				
R&LU: 6396	650 31	637 28	701 31	603 30	450 30	469 30	611 31	482 31	475 30	448 30	473 30	492 31	6491
Spacing: SESE	1045	864	1044	1014	660	351	764	728	726	626	533	621	8976
	0	0	0	0	0	0	0	0	0	0	0	0	0

MALLARD H-1			SWNE 1-163-80	F#: 15681	SOW: AL	C-O: 12252	C-W: 2750	C-G: 0	COMP: 8/3/2005				
R&LU: 12152							3419 26	2157 30	2678 30	2183 30	1815 31		12252
Spacing: ICO							600	550	600	520	480		2750
							0	0	0	0	0		0

Operator-Lease	Jan	Feb	Mar	Apr	May	Jun	Jul	Aug	Sep	Oct	Nov	Dec	2005 Total
----------------	-----	-----	-----	-----	-----	-----	-----	-----	-----	-----	-----	-----	------------

NORTH WESTHOPE - MADISON UNIT

WARD-WILLISTON CO.

NORTH WESTHOPE-MADISON UNIT	C-2	SESE	35-164-80	F#: 835	SOW: PNA	C-O: 57417	C-W: 462249	C-G: 20	COMP: 4/29/1955
UCLI HENDERSON	1	NENW	1-163-80	F#: 838	SOW: PNA	C-O: 85816	C-W: 336737	C-G: 0	COMP: 4/20/1955
NORTH WESTHOPE-MADISON UNIT	K-1	NWN	1-163-80	F#: 844	SOW: PNA	C-O: 38077	C-W: 412	C-G: 0	COMP: 7/6/1955
NORTH WESTHOPE-MADISON UNIT	K-2	SENW	1-163-80	F#: 918	SOW: PNA	C-O: 353	C-W: 62	C-G: 0	COMP: 7/28/1955

WARD-WILLISTON COMPANY

NORTH WESTHOPE-MADISON UNIT	BG-1	SENE	35-164-80	F#: 577	SOW: PNA	C-O: 149264	C-W: 645709	C-G: 7480	COMP: 6/22/1954
R&LU: 0	0	0							0
Spacing: U	0								0
	0								0

NORTH WESTHOPE-MADISON UNIT	C-3	NWSE	35-164-80	F#: 856	SOW: PNA	C-O: 23344	C-W: 295	C-G: 0	COMP: 5/5/1955																
NORTH WESTHOPE-MADISON UNIT	C-4	SWSE	35-164-80	F#: 864	SOW: PNA	C-O: 20413	C-W: 120089	C-G: 5620	COMP: 5/20/1955																
NORTH WESTHOPE-MADISON UNIT	C-5	NENE	2-163-80	F#: 925	SOW: AL	C-O: 28962	C-W: 315829	C-G: 5600	COMP: 9/13/1955																
R&LU: 0	150	31	100	20	130	31	113	30	105	30	0	20	71	31	70	31	70	30	100	30	100	30	100	30	1109
Spacing: U	2900	2900	2800	2444	2750	2500	2600	0	3000	3100	3050	3500	0	0	0	0	0	0	0	0	0	0	0	0	31544
	0	0	0	0	0	0	0	0	0	0	0	0	0	0	0	0	0	0	0	0	0	0	0	0	0

NORTH WESTHOPE-MADISON UNIT	G-2	SENW	35-164-80	F#: 1228	SOW: PNA	C-O: 7191	C-W: 8269	C-G: 0	COMP: 10/10/1956																		
NORTH WESTHOPE-MADISON UNIT	K-2-A	SENW	1-163-80	F#: 1229	SOW: AL	C-O: 43808	C-W: 351344	C-G: 0	COMP: 9/11/1956																		
R&LU: 0	0	31	0	20	0	0	0	30	24	30	20	30	20	31	29	31	31	30	31	30	35	30	39	30	32	30	230
Spacing: U	2400	2400	0	1850	1800	2000	2200	3500	4000	4100	4000	4500	0	0	0	0	0	0	0	0	0	0	0	0	0	32750	
	0	0	0	0	0	0	0	0	0	0	0	0	0	0	0	0	0	0	0	0	0	0	0	0	0	0	

NORTH WESTHOPE-MADISON UNIT	A-7	NESW	36-164-80	F#: 2766	SOW: WI	C-O: 129347	C-W: 733456	C-G: 9145	COMP: 10/12/1960																		
NORTH WESTHOPE-MADISON UNIT	A-8	NWSE	36-164-80	F#: 3275	SOW: AL	C-O: 133377	C-W: 546203	C-G: 9405	COMP: 12/18/1962																		
R&LU: 4778	230	31	180	20	258	31	100	15	250	15	241	30	220	31	230	31	230	30	235	30	205	30	200	30	200	30	2579
Spacing: U	2100	2100	200	200	1800	1775	1650	2000	2100	2140	2150	2700	0	0	0	0	0	0	0	0	0	0	0	0	0	20915	
	0	0	0	0	0	0	0	0	0	0	0	0	0	0	0	0	0	0	0	0	0	0	0	0	0	0	

NORTH WESTHOPE-MADISON UNIT	A-9	SESE	36-164-80	F#: 3738	SOW: PNA	C-O: 114491	C-W: 503034	C-G: 8595	COMP: 3/4/1965																		
NORTH WESTHOPE-MADISON UNIT	GB-2R	SWNE	35-164-80	F#: 10462	SOW: AL	C-O: 35231	C-W: 461719	C-G: 9810	COMP: 11/17/1983																		
R&LU: 0	113	31	42	20	130	31	110	30	110	30	90	30	90	31	85	31	60	30	65	30	40	30	40	30	40	30	975
Spacing: U	3000	3000	2500	1500	3500	3475	3000	3500	3600	3700	3620	4000	0	0	0	0	0	0	0	0	0	0	0	0	0	38395	
	0	0	0	0	0	0	0	0	0	0	0	0	0	0	0	0	0	0	0	0	0	0	0	0	0	0	

WARD-WILLISTON DRILLING CO.

NORTH WESTHOPE-MADISON UNIT	C-1	NESE	35-164-80	F#: 755	SOW: PNA	C-O: 50718	C-W: 91242	C-G: 0	COMP: 12/2/1954
NORTH WESTHOPE-MADISON UNIT	A-3	NWSW	36-164-80	F#: 808	SOW: PNA	C-O: 97870	C-W: 373416	C-G: 0	COMP: 1/8/1955
NORTH WESTHOPE-MADISON UNIT	A-4	SWSW	36-164-80	F#: 830	SOW: PNA	C-O: 51057	C-W: 161341	C-G: 0	COMP: 2/25/1955
NORTH WESTHOPE-MADISON UNIT	A-5	SESW	36-164-80	F#: 831	SOW: PNA	C-O: 70381	C-W: 198996	C-G: 0	COMP: 3/10/1955
NORTH WESTHOPE-MADISON UNIT	BG-2	SWNE	35-164-80	F#: 896	SOW: PNA	C-O: 98284	C-W: 630070	C-G: 1599	COMP: 8/20/1955
NORTH WESTHOPE-MADISON UNIT	A-6	SWSE	36-164-80	F#: 959	SOW: PNA	C-O: 67649	C-W: 179049	C-G: 0	COMP: 10/15/1955

Unit Totals: Oil	493	322	518	323	489	351	401	414	391	435	384	372	4893
Wells: 20 Wtr	10400	10400	5500	5994	9850	9750	9450	9000	12700	13040	12820	14700	123604
Gas	0	0	0	0	0	0	0	0	0	0	0	0	0
Pool Totals: Oil	2903	2534	2968	2617	2446	2330	2730	5801	3951	4545	3943	3869	40637
Wells: 31 Wtr	14289	14127	9248	12743	16433	14123	16209	12656	17194	17164	16056	17832	178074
Gas	0	0	0	0	0	0	0	0	0	0	0	0	0

NORTHEAST FOOTHILLS - MADISON

AVALON CORP.

THOMPSON	2	NESW	3-161-91	F#: 5976	SOW: PNA	C-O: 12193	C-W: 22081	C-G: 9630	COMP: 12/7/1976
SCHWARTZ	2	NESW	2-161-91	F#: 6632	SOW: PNA	C-O: 6811	C-W: 15288	C-G: 46924	COMP: 10/18/1978
CHRISTENSON	2	NENE	18-161-91	F#: 6939	SOW: PNA	C-O: 9554	C-W: 65500	C-G: 14848	COMP: 7/19/1979
CHREST	2	NENE	7-161-91	F#: 8921	SOW: PNA	C-O: 9550	C-W: 44677	C-G: 19940	COMP: 9/16/1981

NORTHEAST FOOTHILLS - MADISON

Annual Production by Well: 354

Operator-Lease	Jan	Feb	Mar	Apr	May	Jun	Jul	Aug	Sep	Oct	Nov	Dec	2005 Total
BAY ROCK OPERATING CO.													
REMINGTON 2			SWSE 8-161-91		F#: 2472	SOW: PNA	C-O: 85311		C-W: 13060		C-G: 0		COMP: 12/4/1959
BHP PETROLEUM COMPANY, INC.													
N. GULLICKSON 1			SWSW 8-161-91		F#: 2158	SOW: PNA	C-O: 163108		C-W: 17077		C-G: 0		COMP: 2/21/1959
C. E. BRYAN 2			SWNW 9-161-91		F#: 2499	SOW: PNA	C-O: 116303		C-W: 25508		C-G: 200		COMP: 12/30/1959
STEEN 1			C NW 16-161-91		F#: 5068	SOW: PNA	C-O: 32972		C-W: 81305		C-G: 0		COMP: 8/22/1971
ARDELL CHREST 2			SESE 7-161-91		F#: 6367	SOW: PNA	C-O: 957		C-W: 7134		C-G: 0		COMP: 7/19/1978
BURLINGTON RESOURCES OIL & GAS COMPANY LP													
KISTLER 1			SWSE 11-161-91		F#: 4289	SOW: PNA	C-O: 69399		C-W: 49675		C-G: 85425		COMP: 7/14/1967
CARLSON OIL INC.													
REMINGTON 1			SWNE 8-161-91		F#: 2196	SOW: PNA	C-O: 180472		C-W: 66680		C-G: 21526		COMP: 5/2/1959
BRYAN 1			SWNE 17-161-91		F#: 2233	SOW: AL	C-O: 190590		C-W: 236110		C-G: 75633		COMP: 6/9/1959
R&LU: 2592	40 12	68 25	89 23	75 30	85 27	54 18	70 31	65 31	75 30	55 22	52 30	90 30	818
Spacing: NE*	360	750	680	825	830	576	868	837	900	594	565	750	8535
	130	344	254	300	250	214	185	200	210	170	160	175	2592
P. WEINMAN 1			SWNE 9-161-91		F#: 3919	SOW: AL	C-O: 136533		C-W: 130033		C-G: 205803		COMP: 10/9/1965
R&LU: 0	0 0	0 0	0 0	0 0	0 0	0 0	0 0	0 0	0 0	0 0	0 0	30 14	30
Spacing: NE*	0	0	0	0	0	0	0	0	0	0	0	809	809
	0	0	0	0	14	16	0	0	0	0	0	213	243
THEIS 1			SWSE 9-161-91		F#: 4279	SOW: PNA	C-O: 112782		C-W: 96799		C-G: 113981		COMP: 8/3/1967
LARSEN 1			SWSE 1-161-91		F#: 4328	SOW: SI	C-O: 52938		C-W: 67174		C-G: 72655		COMP: 11/8/1967
R&LU: 0	0 0	0 0	0 0	30 9	5 2	30 14	10 6	13 8	12 15	5 2	0 0	7 6	112
Spacing: SE*	0	0	0	250	65	688	300	382	533	50	0	288	2556
	0	0	0	0	0	97	99	68	130	41	0	33	468
SCHWARTZ 1			SWSW 2-161-91		F#: 4367	SOW: AL	C-O: 102674		C-W: 52588		C-G: 243086		COMP: 2/11/1968
R&LU: 154	22 21	25 28	15 31	10 17	8 11	0 0	0 0	8 9	18 30	12 25	15 20	18 26	151
Spacing: SW*	20	23	18	12	11	0	0	10	25	10	17	20	166
	563	772	790	678	494	476	440	801	863	717	844	630	8068
THOMPSON 1			SWSW 3-161-91		F#: 4383	SOW: AL	C-O: 109792		C-W: 65600		C-G: 241803		COMP: 3/10/1968
R&LU: 781	77 5	128 28	90 31	75 30	68 23	80 28	82 31	72 31	65 30	67 29	60 28	58 19	922
Spacing: SW*	85	164	100	95	88	83	86	80	75	80	75	65	1076
	272	1127	1241	909	539	197	453	376	455	423	360	333	6685
STEEN 2			N2NE 16-161-91		F#: 4637	SOW: AL	C-O: 124455		C-W: 224613		C-G: 93038		COMP: 12/6/1970
R&LU: 811	110 24	120 22	125 31	74 26	7 6	133 30	104 31	98 31	70 28	67 25	2 1	5 3	915
Spacing: NE*	639	613	732	545	245	902	745	558	504	475	10	65	6033
	187	232	206	249	31	360	199	367	158	113	15	6	2123
A. CHREST 1			SESE 4-161-91		F#: 5056	SOW: AL	C-O: 65401		C-W: 105414		C-G: 142078		COMP: 7/15/1971
R&LU: 344	11 17	10 16	28 31	30 30	28 27	43 22	35 29	30 31	28 3	11 14	0 0	33 31	287
Spacing: SE*	128	419	549	475	412	430	425	420	422	205	0	505	4390
	294	438	569	474	465	609	411	0	358	206	19	463	4306
BRYAN 3			NENE 17-161-91		F#: 5940	SOW: AL	C-O: 72355		C-W: 108230		C-G: 321526		COMP: 10/4/1976
R&LU: 0	174 31	177 25	201 31	141 30	200 31	163 30	150 31	150 31	110 30	15 10	75 8	288 24	1844
Spacing: NE*	295	255	205	195	215	225	245	238	233	25	225	480	2836
	512	700	520	842	837	700	500	838	829	258	361	1215	8112
THEIS 3			NESE 9-161-91		F#: 5946	SOW: SI	C-O: 20820		C-W: 76161		C-G: 138186		COMP: 10/12/1976
R&LU: 0	0 0	0 0	0 0	0 0	0 0	0 0	0 0	0 0	0 0	2 1	0 0	0 0	2
Spacing: SE*	0	0	0	0	0	0	0	0	0	45	0	0	45
	0	0	0	0	0	0	0	0	0	0	0	0	0
REMINGTON 3			NESE 8-161-91		F#: 5987	SOW: AL	C-O: 32687		C-W: 71136		C-G: 125784		COMP: 1/2/1977
R&LU: 1115	146 31	130 28	128 31	115 30	118 31	132 30	120 31	111 31	23 8	28 10	20 4	112 28	1183
Spacing: SE*	261	238	232	205	210	226	218	215	54	47	30	215	2151
	548	712	507	706	789	715	694	401	125	79	70	280	5626

Operator-Lease	Jan	Feb	Mar	Apr	May	Jun	Jul	Aug	Sep	Oct	Nov	Dec	2005 Total
RAMEDEN 1			NWN 18-161-91	F#: 7546	SOW: SI	C-O: 36911	C-W: 67850	C-G: 44286	COMP: 6/16/1980				
R&LU: 0	0 0	0 0	0 0	0 0	0 0	0 0	0 0	0 0	0 0	0 0	0 0	0 0	0
Spacing: NW*	0	0	0	0	0	0	0	0	0	0	0	0	0
	0	0	0	0	0	0	0	0	0	0	0	0	0
ELLITHORPE 1			NENW 8-161-91	F#: 8916	SOW: AL	C-O: 43609	C-W: 244880	C-G: 127501	COMP: 12/23/1981				
R&LU: 397	0 0	38 19	45 31	20 30	10 9	42 21	0 0	25 10	40 30	58 22	88 30	65 24	431
Spacing: NW*	0	1329	2130	1740	640	1475	0	560	2307	1603	1550	1430	14764
	0	444	548	715	158	279	116	314	583	495	593	850	5095
BELLA 1			SENW 18-161-91	F#: 10058	SOW: SI	C-O: 18447	C-W: 91591	C-G: 114394	COMP: 5/5/1983				
R&LU: 0	0 0	0 0	0 0	0 0	0 0	0 0	50 5	0 0	0 0	0 0	0 0	0 0	50
Spacing: NW*	0	0	0	0	0	0	342	0	0	0	0	0	342
	0	0	0	0	0	0	138	167	2	0	0	0	307
EAGLE OPERATING, INC.													
ELVIRA 41-20X			SWNE 20-161-91	F#: 11925	SOW: AL	C-O: 14077	C-W: 32446	C-G: 10038	COMP: 2/12/1986				
R&LU: 0	0 0	0 0	0 0	0 0	17 7	0 0	7 4	8 5	7 4	7 4	5 3	7 4	58
Spacing: NE*	0	0	0	0	280	0	160	200	160	160	120	160	1240
	1	1	1	1	1	1	1	1	1	1	1	1	12
EOG (NEW MEXICO) INC.													
V. AND A. RYKKEN 1			SWNW 1-161-91	F#: 4402	SOW: PNA	C-O: 33891	C-W: 30544	C-G: 96384	COMP: 6/1/1971				
V. AND A. RYKKEN 2			SWNE 1-161-91	F#: 4509	SOW: PNA	C-O: 29281	C-W: 17966	C-G: 24076	COMP: 10/6/1968				
F. M. INGERSON 2			SWNE 2-161-91	F#: 4958	SOW: PNA	C-O: 124373	C-W: 35171	C-G: 707235	COMP: 10/5/1970				
JOHN THEIS 1			SWNW 2-161-91	F#: 4988	SOW: PNA	C-O: 57337	C-W: 78094	C-G: 236476	COMP: 4/11/1971				
L. M. VALLELY 2			NESW 9-161-91	F#: 6011	SOW: PNA	C-O: 16421	C-W: 55058	C-G: 12046	COMP: 3/9/1977				
STELLA SPIESE 2			NENE 11-161-91	F#: 6351	SOW: PNA	C-O: 19397	C-W: 15467	C-G: 274716	COMP: 12/1/1977				
RAMEDEN 4			SENE 3-161-91	F#: 6634	SOW: PNA	C-O: 3510	C-W: 31236	C-G: 29706	COMP: 10/24/1978				
L. M. VALLELY 3			SESW 9-161-91	F#: 7188	SOW: PNA	C-O: 9159	C-W: 32232	C-G: 60921	COMP: 10/25/1979				
IMPERIAL OIL OF NORTH DAKOTA, INC.													
EARL CHREST-FEDERAL LAND BANK 1			SWSW 1-161-91	F#: 4301	SOW: AL	C-O: 124176	C-W: 72448	C-G: 439299	COMP: 8/15/1967				
R&LU: 535	20 20	37 19	38 24	38 24	37 24	37 22	33 20	12 21	31 24	35 24	40 20	40 15	398
Spacing: SW*	61	53	50	66	69	66	60	80	68	64	77	60	774
	1261	881	1320	1265	1311	1330	1489	1420	1322	1220	1208	1065	15092
EARL CHREST-FEDERAL LAND BANK 2			NESW 1-161-91	F#: 9173	SOW: AL	C-O: 5705	C-W: 22586	C-G: 138420	COMP: 6/9/1982				
R&LU: 110	7 4	8 4	14 5	5 2	3 2	0 0	0 0	4 5	10 6	14 7	15 8	18 6	98
Spacing: SW*	8	10	13	8	5	0	0	4	10	12	45	16	131
	270	220	422	370	220	0	0	340	370	385	370	320	3287
NORTHERN PUMP CO.													
VALLELY 1			SWSW 9-161-91	F#: 2449	SOW: PNA	C-O: 115666	C-W: 112482	C-G: 46263	COMP: 10/3/1959				
WEINMANN 1			SESE 6-161-91	F#: 9876	SOW: PNA	C-O: 344	C-W: 3875	C-G: 0	COMP: 12/20/1982				
RITTER, LABER & ASSOCIATES, INC.													
GULLICKSON 8-14			SWSW 8-161-91	F#: 9863	SOW: AL	C-O: 29508	C-W: 259217	C-G: 405749	COMP: 2/23/1985				
R&LU: 431	44 11	48 17	24 23	0 0	0 0	4 1	16 7	57 31	49 30	33 26	55 30	60 31	390
Spacing: SW*	469	792	797	0	0	2	618	1207	962	836	928	869	7480
	1880	1494	1372	0	0	0	1431	3119	1688	1213	1499	1164	14860
STATE-A. CHREST 7-33			NWSE 7-161-91	F#: 11800	SOW: F	C-O: 131678	C-W: 82249	C-G: 843637	COMP: 11/25/1985				
R&LU: 2618	172 17	240 16	307 29	320 30	312 31	270 30	209 31	355 31	336 30	2 2	94 12	7 5	2624
Spacing: SE*	320	514	489	496	531	480	486	561	500	22	263	178	4840
	1470	2341	3177	2652	2706	2235	2831	2614	2167	40	2053	115	24401
STAR DRILLING, INC.													
ARTHUR CHREST 1			NWSE 4-161-91	F#: 2447	SOW: PNA	C-O: 5	C-W: 2	C-G: 0	COMP: 3/8/1960				
TURTLE MOUNTAIN GAS & OIL, INC.													
CHREST 1			NWNE 7-161-91	F#: 8247	SOW: PNA	C-O: 37907	C-W: 206050	C-G: 66050	COMP: 4/23/1981				

Operator-Lease	Jan	Feb	Mar	Apr	May	Jun	Jul	Aug	Sep	Oct	Nov	Dec	2005 Total
WARD-WILLISTON COMPANY													
BEARD 1													
R&LU: 402	0 0	0 0	0 0	0 0	0 0	101 30	90 30	90 31	76 31	35 15	5 1	0 1	0 0
Spacing: SW*	0	0	0	0	600	846	820	623	177	100	90	0	3256
	268	534	366	447	595	636	612	397	427	0	0	0	4282
CHRISTENSON 1													
R&LU: 1174	70 31	110 17	60 28	173 30	208 30	201 30	70 20	0 1	20 15	30 15	112 30	30 15	1084
Spacing: NE*	611	640	855	840	887	1082	279	120	686	914	1257	180	8351
	527	416	599	1151	582	941	129	0	182	880	706	137	6250
OWINGS 1													
R&LU: 1177	80 31	0 0	100 24	150 30	133 30	119 30	110 31	114 31	95 30	40 15	147 30	119 31	1207
Spacing: SW*	400	0	373	1227	1058	1062	915	1282	841	747	975	100	8980
	137	0	231	933	798	899	399	404	310	181	174	116	4582
WEINMAN 1													
R&LU: 0	0 0	0 0	0 0	0 0	0 0	0 0	0 0	0 0	0 0	0 0	0 0	0 0	0
Spacing: NW*	0	0	0	0	0	0	0	0	0	0	0	0	0
	0	0	0	0	0	0	0	0	0	0	0	0	0
GRANDALL 1													
R&LU: 1550	90 12	159 27	154 30	158 30	110 30	140 30	133 31	130 31	120 30	74 20	143 30	129 31	1540
Spacing: NE*	163	663	577	464	536	559	381	631	400	469	584	414	5841
	350	1300	781	830	1557	1538	820	852	952	925	884	1082	11871
EATON 1 (SWD)													
R&LU: 6097	606 31	548 28	633 31	571 30	581 30	536 30	602 31	540 31	308 30	388 30	10 2	859 31	6182
Spacing: NW*	1088	1123	1252	1105	1147	1228	1040	1122	1040	300	10	2999	13454
	438	516	394	472	748	690	658	692	374	122	52	52	5208
BEARD 2													
R&LU: 742	160 20	50 23	110 31	100 30	60 15	60 15	90 31	77 31	35 15	5 1	0 1	0 0	747
Spacing: SW*	446	517	513	395	493	845	820	624	177	100	90	0	5020
	268	534	366	447	595	636	612	397	427	0	0	0	4282
WESTPORT OIL & GAS COMPANY, L.P.													
SPIESE 1													
R&LU: 354	30 15	20 14	36 16	44 15	34 15	29 15	33 16	35 15	13 12	30 4	52 15	28 15	384
Spacing: NE*	15	23	13	12	0	8	10	8	3	35	7	12	146
	827	641	715	748	841	769	771	797	658	553	829	731	8880
KISTLER A-1													
R&LU: 180	13 16	12 14	13 15	17 15	15 16	13 15	14 15	15 16	16 15	15 13	24 16	1 16	168
Spacing: SE*	0	3	0	0	0	0	0	13	0	0	0	0	16
	1098	989	1099	1062	1149	1078	1150	1161	1143	1134	1090	965	13118
O'BRIEN 1													
R&LU: 1200	94 15	98 14	105 16	98 15	105 15	92 15	108 16	98 15	105 15	105 13	99 15	91 15	1198
Spacing: NE*	30	23	27	23	0	28	28	23	23	27	22	25	279
	576	502	580	555	550	544	581	589	550	555	504	400	6486
INGERSON, F 1													
R&LU: 0	0 0	0 0	0 0	0 0	0 0	0 0	0 0	0 0	0 0	0 0	0 0	0 0	0
Spacing: SE*	0	0	0	0	0	0	0	0	0	0	0	0	0
	0	0	0	0	0	0	0	0	0	0	0	0	0
NORTH AMERICAN ROYALTIES 1													
R&LU: 1626	130 15	116 14	141 16	126 15	132 15	139 15	138 16	121 15	124 15	129 15	111 15	143 15	1550
Spacing: SW*	7	7	2	5	7	8	7	10	5	10	10	2	80
	362	348	510	503	616	703	327	485	353	402	397	479	5485

Operator-Lease	Jan	Feb	Mar	Apr	May	Jun	Jul	Aug	Sep	Oct	Nov	Dec	2005 Total
SCHWARTZ, G 1													
R&LU: 0	0 0	0 0	0 0	0 0	0 0	0 0	0 0	0 0	0 0	0 0	0 0	0 0	0
Spacing: NW*	0	0	0	0	0	0	0	0	0	0	0	0	0
	0	0	0	0	0	0	0	0	0	0	0	0	0
RAMEDAN 2													
R&LU: 0	2 1	0 0	0 0	0 0	0 0	0 0	0 0	0 0	0 0	0 0	0 0	0 0	2
Spacing: NW*	0	0	0	0	0	0	0	0	0	0	0	0	0
	0	0	4	139	100	0	0	0	144	0	0	0	387
SABINE 2													
R&LU: 0	0 0	0 0	0 0	0 0	0 0	0 0	0 0	0 0	0 0	0 0	0 0	0 0	0
Spacing: SE*	0	0	0	0	0	0	0	0	0	0	0	0	0
	0	0	0	0	0	0	0	0	0	0	0	0	0
RAMEDAN 3													
R&LU: 0	0 0	0 0	0 0	0 0	0 0	0 0	0 0	0 0	0 0	0 0	0 0	0 0	0
Spacing: NW*	0	0	0	0	0	0	0	0	0	0	0	0	0
	0	0	0	9	6	0	0	0	9	0	0	0	24
THEIS 2													
R&LU: 169	10 15	0 11	5 16	4 14	0 0	6 8	17 16	18 14	12 16	7 14	7 13	6 17	92
Spacing: NW*	20	2	12	0	0	5	5	5	5	13	0	2	69
	702	549	636	551	88	504	555	625	551	756	462	534	6513
INGERSON, F 3													
R&LU: 356	17 7	46 21	63 30	3 30	21 31	10 22	14 19	108 31	46 29	58 30	36 30	35 28	457
Spacing: SE*	579	1288	1843	1054	988	541	535	2156	1952	1931	1839	1690	16396
	42	116	135	138	372	356	121	290	195	138	149	54	2106
HINDS, R 1													
R&LU: 0	0 0	0 0	0 0	0 0	0 0	0 0	0 0	0 0	0 0	0 0	0 0	0 0	0
Spacing: SE*	0	0	0	0	0	0	0	0	0	0	0	0	0
	0	0	0	0	0	0	0	0	0	0	0	0	0
NORTHEAST FOOTHILLS - MADISON UNIT													
BURLINGTON RESOURCES OIL & GAS COMPANY LP													
GULLICKSON BND 1A													
R&LU: 0													
Spacing: U													
GULLICKSON BND 2													
R&LU: 0													
Spacing: U													
EOG (NEW MEXICO) INC.													
MABEL L. DOE 1													
R&LU: 0													
Spacing: U													
MABEL L. DOE 4													
R&LU: 0													
Spacing: U													
WESTPORT OIL & GAS COMPANY, L.P.													
NE FOOTHILLS U GULLICKSON, GE 1													
R&LU: 91	5 16	7 14	10 15	21 15	16 16	9 15	0 0	10 16	8 30	8 15	7 15	8 16	109
Spacing: U	0	0	0	0	0	0	0	0	0	0	0	0	0
	983	917	1039	1022	1118	998	1033	1028	1532	990	957	875	12492
NE FOOTHILLS UNIT CHREST 1													
R&LU: 898	49 31	8 6	128 9	139 30	20 4	60 13	119 23	130 31	123 30	122 30	60 13	64 14	1022
Spacing: U	1296	148	1167	2722	359	1632	2412	2553	2385	2409	1394	1506	19983
	148	199	54	53	0	0	0	362	60	119	34	34	1063
NE FOOTHILLS U GULLICKSON, GE 2													
R&LU: 172	10 16	9 14	11 15	7 18	0 0	23 10	5 14	10 16	10 15	8 15	12 15	10 16	115
Spacing: U	27	23	27	45	0	0	28	32	27	12	33	25	279
	316	275	309	299	266	369	375	392	357	336	299	286	3879
NE FOOTHILLS U GULLICKSON, GE A-1													
R&LU: 324	34 16	29 14	35 15	43 15	37 16	35 15	30 15	30 16	25 15	32 15	28 15	27 16	385
Spacing: U	18	17	15	13	18	13	15	15	10	7	12	15	168
	518	450	475	567	676	607	577	689	0	535	517	431	6042

Operator-Lease	Jan	Feb	Mar	Apr	May	Jun	Jul	Aug	Sep	Oct	Nov	Dec	2005 Total
NE FOOTHILLS UNIT DOE 2													
R&LU: 64	0 0	0 0	0 0	20 15	23 16	27 15	24 15	17 16	24 15	23 15	22 15	22 16	202
Spacing: U	0	0	0	12	18	8	14	13	10	10	17	14	116
	0	0	0	887	862	719	763	772	744	772	704	690	6913
NE FOOTHILLS UNIT HALL, E 1													
R&LU: 0	0 0	0 0	0 0	0 0	0 0	0 0	0 0	0 0	0 0	0 0	0 0	0 0	0
Spacing: U	0	0	0	0	0	0	0	0	0	0	0	0	0
	0	0	0	0	0	0	0	0	0	0	0	0	0
NE FOOTHILLS UNIT CHREST 2 WIW													
NE FOOTHILLS U GULLICKSON, GE 3													
R&LU: 92	5 15	7 14	10 16	21 15	16 15	9 14	0 16	9 15	4 15	9 16	6 15	8 15	104
Spacing: U	20	12	8	8	7	12	12	18	8	2	13	15	135
	0	0	0	0	0	0	0	0	0	0	0	0	0
NE FOOTHILLS U GULLICKSON, GE 4													
R&LU: 0	0 0	0 0	0 0	0 0	0 0	0 0	0 0	0 0	0 0	0 0	0 0	0 0	0
Spacing: U	0	0	0	0	0	0	0	0	0	0	0	0	0
	0	0	0	0	0	0	0	0	0	0	0	0	0
NE FOOTHILLS UNIT DOE 3													
R&LU: 116	26 7	22 13	25 8	6 6	0 2	2 9	0 8	1 7	1 8	2 8	1 7	1 8	87
Spacing: U	38	33	27	20	5	12	17	13	12	12	18	16	223
	940	843	981	48	34	137	130	108	126	131	105	110	3693
NE FOOTHILLS UNIT HALL, E 2													
R&LU: 0	0 0	0 0	0 0	0 0	0 0	0 0	0 0	0 0	0 0	0 0	0 0	0 0	0
Spacing: U	0	0	0	0	0	0	0	0	0	0	0	0	0
	0	0	0	0	0	0	0	0	0	0	0	0	0
Unit Totals: Oil	129	82	219	257	112	165	178	207	195	204	136	140	2024
Wells: 15 Wtr	1399	233	1244	2820	407	1677	2498	2644	2452	2452	1487	1591	20904
Gas	2905	2684	2858	2876	2956	2830	2878	3351	2819	2883	2616	2426	34082
Pool Totals: Oil	2254	2270	2743	2634	2510	2588	2483	2547	1998	1501	1398	2419	27345
Wells: 79 Wtr	7404	9682	12706	12857	9724	13042	11891	14613	14514	11326	10276	12925	140960
Gas	15888	18835	20201	20022	19368	19353	18600	21066	18355	13890	15416	13839	214833

NORTHEAST FOOTHILLS - MISSION CANYON

WESTPORT OIL & GAS COMPANY, L.P.

KISTLER A-1													
R&LU: 2961	273 29	240 28	263 31	233 30	230 31	240 30	219 26	246 31	235 30	234 30	230 30	236 31	2879
Spacing: SNW	2123	1936	2173	2009	2040	1999	1937	2102	2020	2085	2017	2088	24529
	1054	2102	1931	1147	1695	2154	932	2247	1526	1836	1713	1440	19777

NORTHEAST LANDA - SPEARFISH/MADISON

CALVERT DRILLING CO.

EMIL ANDERSON 1													
CARDINAL PETROLEUM CO.													
HOMME-STONE 1													
HOMME-STONE 2													
WILLIAM STEEN 1													
WILLIAM STEEN 3													
WALTZ-WESTBY 2													
ALICE REINHOLDT 1													
ANNE HAAKENSTAD 1													
EAGLE OPERATING, INC.													
IVER GRAVSETH SWD 4													
CLARENCE STEEN 1													
CLARENCE STEEN 2													

NORTHEAST LANDA - SPEARFISH/MADISON

Annual Production by Well: 359

Operator-Lease	Jan	Feb	Mar	Apr	May	Jun	Jul	Aug	Sep	Oct	Nov	Dec	2005 Total
GRAVSETH D EARL SCHWARTZ CO.			NWNE 31-164-78		F#: 10913	SOW: PNA	C-O: 2755		C-W: 60338	C-G: 0		COMP: 12/18/1984	
GRAVSETH B 2 GEORESOURCES, INC.			SENE 36-164-79		F#: 829	SOW: PNA	C-O: 126193		C-W: 502195	C-G: 0		COMP: 3/2/1955	
ANTON ANDERSON 1			SESE 32-164-78		F#: 3483	SOW: AL	C-O: 149481		C-W: 194834	C-G: 0		COMP: 4/2/1964	
R&LU: 1192	108 31	91 28	104 31	102 30	103 31	99 30	103 31	103 31	101 30	103 30	103 30	104 31	1224
Spacing: SESE	899	812	899	870	899	870	899	899	870	870	870	899	10556
	0	0	0	0	0	0	0	0	0	0	0	0	0
ANTON A 1			NENE 5-163-78		F#: 3627	SOW: AL	C-O: 92134		C-W: 73594	C-G: 325		COMP: 9/14/1964	
R&LU: 598	54 31	46 28	52 31	51 30	52 31	50 30	51 31	51 31	51 30	51 30	52 30	52 31	613
Spacing: NENE	186	168	186	180	186	180	186	186	180	180	180	186	2184
	0	0	0	0	0	0	0	0	0	0	0	0	0
LINDSTROM 1			SESW 33-164-78		F#: 3677	SOW: PNA	C-O: 11982		C-W: 62394	C-G: 0		COMP: 11/9/1964	
HAAKENSTAD A 1			SENE 5-163-78		F#: 4109	SOW: SI	C-O: 71674		C-W: 277413	C-G: 765		COMP: 8/1/1966	
R&LU: 0	0 0	0 0	0 0	0 0	0 0	0 0	0 0	0 0	0 0	0 0	0 0	0 0	0
Spacing: SENE	0	0	0	0	0	0	0	0	0	0	0	0	0
	0	0	0	0	0	0	0	0	0	0	0	0	0
GRAVSETH 1			NESE 36-164-79		F#: 6313	SOW: AL	C-O: 80508		C-W: 122935	C-G: 0		COMP: 11/12/1977	
R&LU: 106	18 4	0 0	0 0	0 0	0 0	0 0	0 0	0 0	0 0	0 0	0 0	0 0	18
Spacing: NESE	92	0	0	0	0	0	0	0	0	0	0	0	92
	0	0	0	0	0	0	0	0	0	0	0	0	0
ERICKSON F 1			NWSE 5-163-78		F#: 6467	SOW: AL	C-O: 67233		C-W: 517030	C-G: 1065		COMP: 5/18/1978	
R&LU: 1433	126 31	115 28	124 30	15 4	146 31	131 30	127 31	125 31	120 30	123 30	122 30	132 31	1406
Spacing: NWSE	1519	1372	1470	196	1519	1470	1519	1519	1470	1470	1470	1519	16513
	0	0	0	0	0	0	0	0	0	0	0	0	0
ERICKSON F 2			SWNE 5-163-78		F#: 7800	SOW: AL	C-O: 57188		C-W: 230206	C-G: 852		COMP: 9/28/1980	
R&LU: 1540	126 31	116 28	128 31	114 30	146 31	132 30	128 31	125 31	119 30	123 30	123 30	132 31	1512
Spacing: SWNE	1147	1036	1147	1110	1147	1110	1147	1147	1110	1110	1110	1147	13468
	0	0	0	0	0	0	0	0	0	0	0	0	0
HAROLD LINDSTROM 1-R			SESW 33-164-78		F#: 10552	SOW: AL	C-O: 8441		C-W: 59640	C-G: 0		COMP: 12/19/1983	
R&LU: 452	37 31	35 28	37 31	44 30	41 31	43 30	45 31	40 31	38 30	42 30	39 30	39 31	480
Spacing: SESW	279	252	279	270	279	270	279	279	270	270	270	279	3276
	0	0	0	0	0	0	0	0	0	0	0	0	0
TOLSTAD 22 34			SENW 34-164-79		F#: 10706	SOW: PNA	C-O: 11131		C-W: 654308	C-G: 0		COMP: 2/8/1985	
BILLEHUS 43-4 1			NESE 4-163-78		F#: 12783	SOW: AL	C-O: 44575		C-W: 75671	C-G: 5584		COMP: 1/19/1990	
R&LU: 1747	144 31	120 28	145 31	133 30	132 31	138 30	135 31	127 31	130 30	135 30	138 30	146 31	1623
Spacing: NESE	434	392	434	420	434	420	434	434	420	420	420	434	5096
	0	0	0	0	0	0	0	0	0	0	0	0	0
MCRAE & HENRY, LTD.													
AFTEM A 1			NWNE 6-163-78		F#: 3033	SOW: AL	C-O: 145474		C-W: 9823	C-G: 1363		COMP: 12/24/1961	
R&LU: 1586	142 31	120 28	138 31	109 23	149 31	133 30	135 31	130 31	114 30	120 31	112 30	123 31	1525
Spacing: WNE*	15	13	15	11	15	14	15	15	14	15	14	15	171
	3	3	3	3	3	3	3	3	3	3	3	3	36
ANDERSON G 1			NWSW 33-164-78		F#: 3549	SOW: PNA	C-O: 25412		C-W: 41675	C-G: 35		COMP: 5/26/1964	
ANDERSON G 2			SWSW 33-164-78		F#: 3562	SOW: AL	C-O: 149348		C-W: 399423	C-G: 1355		COMP: 5/25/1964	
R&LU: 1366	157 31	135 28	152 31	148 30	139 30	73 19	122 30	121 31	119 30	139 29	55 14	3 3	1363
Spacing: SWSW	806	728	806	780	780	494	793	806	780	754	364	84	7975
	2	2	2	2	2	2	2	2	2	2	2	2	24
ANDERSON H 1			NESW 33-164-78		F#: 4103	SOW: SI	C-O: 53910		C-W: 92867	C-G: 448		COMP: 8/1/1966	
R&LU: 0	0 0	0 0	0 0	0 0	0 0	0 0	0 0	2 5	0 0	0 0	0 0	0 0	2
Spacing: NESW	0	0	0	0	0	0	0	0	0	0	0	0	0
	0	0	0	0	0	0	0	0	0	0	0	0	0

Operator-Lease	Jan	Feb	Mar	Apr	May	Jun	Jul	Aug	Sep	Oct	Nov	Dec	2005 Total
MUREX PETROLEUM CORPORATION													
GRAVSETH A 1			SWNE 31-164-78	F#: 816	SOW: AL	C-O: 260693	C-W: 1195676	C-G: 0	COMP: 1/29/1955				
R&LU: 995	108 31	94 28	98 31 88 30	95 30	49 13	0 2	67 20	105 30	107 31	109 30	107 31	1027	
Spacing: SWNE	3061	3044	3160 2676	2413	1042	80	1603	3066	2393	2469	3111	28118	
	0	0	0 0	0	0	0	0	0	0	0	0	0	0
GRAVSETH B R			SENE 36-164-79	F#: 10876	SOW: AL	C-O: 66793	C-W: 539818	C-G: 0	COMP: 6/15/1984				
R&LU: 2930	185 24	128 15	244 22 263 30	247 31	247 30	238 21	242 31	237 30	229 31	242 30	249 31	2751	
Spacing: SENE	2877	2078	2857 3514	3350	3482	3128	3175	3734	3068	2969	3629	37861	
	0	0	0 0	0	0	0	0	0	0	0	0	0	0
GRAVSETH C R			SWNE 36-164-79	F#: 10894	SOW: PNA	C-O: 13101	C-W: 54482	C-G: 0	COMP: 6/22/1984				
WARD-WILLISTON CO.													
CAWDOR ET AL 2			SENE 33-164-78	F#: 10492	SOW: PNA	C-O: 433	C-W: 4370	C-G: 0	COMP: 12/8/1983				
WARD-WILLISTON COMPANY													
HAROLD GRAVSETH 1			SWSE 31-164-78	F#: 6285	SOW: AL	C-O: 69167	C-W: 996598	C-G: 0	COMP: 10/10/1984				
R&LU: 230	0 0	0 0	0 0 70 25	110 31	0 0	0 1	0 1	100 30	30 10	10 10	5 5	325	
Spacing: SWSE	0	0	0 3000	3100	0	100	100	2500	2600	2000	2400	15800	
	0	0	0 0	0	0	0	0	0	0	0	0	0	0
CAWDOR ET AL 1			NWSW 32-164-78	F#: 10304	SOW: DRY	C-O: 128	C-W: 1402	C-G: 0	COMP: 7/16/1985				
WARD-WILLISTON DRILLING CO.													
BERT KLOKSTAD 1			NENW 36-164-79	F#: 201	SOW: PNA	C-O: 37566	C-W: 83697	C-G: 0	COMP: 5/19/1953				
BERT KLOKSTAD 2			SENW 36-164-79	F#: 333	SOW: PNA	C-O: 558	C-W: 0	C-G: 0	COMP: 8/15/1953				
BERT KLOKSTAD 3			SWNW 36-164-79	F#: 342	SOW: PNA	C-O: 10526	C-W: 2926	C-G: 0	COMP: 8/23/1953				
Pool Totals: Oil	1205	1000	1222 1137	1360	1095	1084	1133	1234	1202	1105	1092	13869	
Wells: 36 Wtr	11315	9895	11253 13027	14122	9352	8580	10163	14414	13150	12136	13703	141110	
Gas	5	5	5 5	5	5	5	5	5	5	5	5	60	

NORTHWEST MCGREGOR - BAKKEN
DEPCO, INC.

GOURLEY 43-24 NESE 24-159-96 F#: 11730 SOW: DRY C-O: 24 C-W: 0 C-G: 0 COMP: 12/18/1985
EAGLE OPERATING, INC.

E. GOETZ 1 SESE 12-159-96 F#: 3392 SOW: PNA C-O: 744 C-W: 179 C-G: 0 COMP: 10/26/1963

NORTHWEST MCGREGOR - DUPEROW
CONDOR PETROLEUM, INC.

F. E. MCCOY 1 C SW 19-159-95 F#: 3442 SOW: PNA C-O: 303525 C-W: 246141 C-G: 0 COMP: 11/30/1963

F. E. MCCOY 2 N2SW 19-159-95 F#: 9010 SOW: PNA C-O: 193260 C-W: 1701619 C-G: 98564 COMP: 3/8/1982

SHAKESPEARE OIL COMPANY, INC.

MCCOY-KOSHMAN 1 C NW 30-159-95 F#: 3126 SOW: PNA C-O: 393157 C-W: 400815 C-G: 0 COMP: 12/17/1962

WESCO OPERATING, INC.

MCCOY-KOSHMAN 2 N2NW 30-159-95 F#: 7856 SOW: AL C-O: 182882 C-W: 789097 C-G: 109326 COMP: 4/9/1981
R&LU: 1285 140 29 150 28 183 31 132 29 157 31 134 30 134 30 136 31 77 30 0 18 0 0 25 1 1268
Spacing: NW 3283 2969 3221 3349 3548 3281 3503 3609 3518 1702 0 0 31983
881 671 622 639 669 633 680 577 585 360 401 679 7397

Pool Totals: Oil 140 150 183 132 157 134 134 136 77 0 0 25 1268
Wells: 4 Wtr 3283 2969 3221 3349 3548 3281 3503 3609 3518 1702 0 0 31983
Gas 881 671 622 639 669 633 680 577 585 360 401 679 7397

NORTHWEST MCGREGOR - MADISON
CONDOR PETROLEUM, INC.

F. E. MCCOY 1 NWSE 30-159-95 F#: 1248 SOW: AL C-O: 229711 C-W: 1441252 C-G: 25932 COMP: 10/13/1956
R&LU: 3088 139 14 225 27 298 31 273 29 277 29 286 30 283 31 281 31 245 30 305 31 240 28 272 29 3124
Spacing: WSE 2555 5189 5840 5066 5476 6239 6484 6375 6233 6198 5126 5589 66370
283 191 241 284 161 484 329 327 326 305 340 302 3573

Operator-Lease	Jan	Feb	Mar	Apr	May	Jun	Jul	Aug	Sep	Oct	Nov	Dec	2005 Total
F. E. MCCOY 2			N2SW 19-159-95	F#: 9010	SOW: AL	C-O: 7973	C-W: 44631	C-G: 7006	COMP: 10/1/2002				
R&LU: 2285	179 31	92 28	184 30	194 30	222 31	191 30	199 31	203 31	153 26	226 30	223 26	206 31	2272
Spacing: SW	555	489	371	182	268	317	663	590	489	308	474	527	5233
	159	145	74	149	157	494	312	318	321	281	340	298	3048

DALLAS ENGINEERING, INC.

FRANK E. MCCOY 1 NWN 30-159-95 F#: 778 SOW: PNA C-O: 65686 C-W: 102258 C-G: 0 COMP: 1/12/1955

DALLEA PETROLEUM CORP.

F. E. MCCOY 1 SESW 19-159-95 F#: 891 SOW: PNA C-O: 57644 C-W: 103082 C-G: 0 COMP: 8/4/1955

EAGLE OPERATING, INC.

E. GUDVANGEN 1 NWSE 13-159-96 F#: 2815 SOW: PNA C-O: 99758 C-W: 296489 C-G: 0 COMP: 1/28/1961

E. L. GUDVANGEN 1 NWNE 13-159-96 F#: 2855 SOW: AL C-O: 243482 C-W: 1301016 C-G: 101480 COMP: 4/7/1961

R&LU: 4125 20 2 133 15 282 31 561 30 476 31 454 30 463 31 435 31 377 27 269 21 411 30 444 30 4325

Spacing: NE 600 4500 9300 9000 9300 6000 6200 6200 5400 4200 6000 6000 72700

18 260 826 912 1072 1074 1040 843 629 552 696 871 8793

E. GOETZ 1 SESE 12-159-96 F#: 3392 SOW: AL C-O: 51098 C-W: 298046 C-G: 574 COMP: 10/1/1964

R&LU: 955 0 0 12 8 62 31 75 30 103 31 83 22 103 31 112 31 72 24 37 16 118 30 106 31 883

Spacing: SE 0 480 1860 1800 1860 1320 1860 1860 1440 960 1800 1860 17100

0 0 0 0 0 0 0 0 0 0 0 0 0

EARL SCHWARTZ CO.

M. GUDVANGEN 1 NWN 18-159-95 F#: 2735 SOW: PNA C-O: 78211 C-W: 91198 C-G: 0 COMP: 9/30/1960

PRAIRIE PRODUCTION, INC.

W. C. KOSHMAN 1 SENW 30-159-95 F#: 840 SOW: AL C-O: 255573 C-W: 1185788 C-G: 50511 COMP: 4/27/1955

R&LU: 1554 173 29 114 23 127 29 122 27 131 29 116 27 133 29 132 29 128 28 135 30 130 28 132 28 1573

Spacing: NW 10 11 17 12 8 17 20 11 12 15 5 15 153

52 16 31 45 77 119 7 7 179 328 350 286 1497

UNION OIL COMPANY OF CALIFORNIA

O. E. WESTBERG 1 NWNE 31-159-95 F#: 873 SOW: PNA C-O: 84118 C-W: 489751 C-G: 0 COMP: 6/29/1955

VAUGHN PETROLEUM, INC.

H. HERMANSON 1 NWNE 18-159-95 F#: 2122 SOW: PNA C-O: 959 C-W: 45 C-G: 0 COMP: 9/2/1961

Pool Totals: Oil 511 576 953 1225 1209 1130 1181 1163 975 972 1122 1160 12177

Wells: 11 Wtr 3720 10669 17388 16060 16912 13893 15227 15036 13574 11681 13405 13991 161556

Gas 512 612 1172 1390 1467 2171 1688 1495 1455 1466 1726 1757 16911

NORTHWEST MCGREGOR - WINNIPEGOSIS

DEPCO, INC.

GOURLEY 43-24 NESE 24-159-96 F#: 11730 SOW: DRY C-O: 109 C-W: 0 C-G: 0 COMP: 12/18/1985

NORWEGIAN CREEK - MADISON

ARMADILLO OIL COMPANY, INC.

PATRIKUS 1 SWSW 27-139-100 F#: 5819 SOW: PNA C-O: 5713 C-W: 24952 C-G: 470 COMP: 5/14/1976

BOB DENNIS

NORTH DAKOTA FEDERAL 34-14 SESW 34-139-100 F#: 6709 SOW: PNA C-O: 28685 C-W: 65521 C-G: 8568 COMP: 7/7/1979

OAKDALE - MADISON

CARL D. UNDERWOOD OIL & GAS CO.

NELS E. BENSON 1-34 NENE 34-147-96 F#: 6967 SOW: PNA C-O: 32898 C-W: 114168 C-G: 0 COMP: 8/2/1980

TOTAL MINATOME CORP.

BANK OF NORTH DAKOTA 1-22 SESE 22-147-96 F#: 5755 SOW: PNA C-O: 111317 C-W: 122681 C-G: 69146 COMP: 5/1/1976

UPTON RESOURCES U.S.A. INC.

HAWKINSON 1-27 SENE 27-147-96 F#: 6130 SOW: AL C-O: 329689 C-W: 364378 C-G: 352627 COMP: 8/9/1977

R&LU: 5978 656 31 458 24 553 25 596 30 575 31 316 19 655 30 488 23 632 30 448 26 4 9 685 31 6066

Spacing: NE 1770 1360 1576 1629 1709 1034 1635 1330 1738 1329 646 1780 17536

1710 1324 1379 1654 1709 1047 1653 1267 1653 1432 495 1705 17028

Pool Totals: Oil 656 458 553 596 575 316 655 488 632 448 4 685 6066

Wells: 3 Wtr 1770 1360 1576 1629 1709 1034 1635 1330 1738 1329 646 1780 17536

Gas 1710 1324 1379 1654 1709 1047 1653 1267 1653 1432 495 1705 17028

Operator-Lease Jan Feb Mar Apr May Jun Jul Aug Sep Oct Nov Dec 2005 Total

OSLOE - MADISON
LUFF EXPLORATION COMPANY

PAUL RAU 34-1 NESE 34-154-88 F#: 13193 SOW: PNA C-O: 31700 C-W: 145022 C-G: 24808 COMP: 11/6/1991
RITTER, LABER & ASSOCIATES, INC.

SALTER 35-5 SWNW 35-154-88 F#: 13421 SOW: AL C-O: 46304 C-W: 139568 C-G: 51061 COMP: 10/9/1992

R&LU: 1009	80	21	84	28	84	31	97	30	72	23	89	30	99	31	84	31	87	30	89	21	83	30	80	31	1028
Spacing: WNW	698	710	788	722	543	782	785	753	742	680	750	775	112	118	118	136	100	125	139	118	122	419	116	112	1735

Pool Totals: Oil	80	84	84	97	72	89	99	84	87	89	83	80	1028
Wells: 2 Wtr	698	710	788	722	543	782	785	753	742	680	750	775	8728
Gas	112	118	118	136	100	125	139	118	122	419	116	112	1735

OTTER - RED RIVER
CHOCTAW II OIL & GAS, LTD.

ANDERSON 1-33 SWNE 33-157-101 F#: 12862 SOW: PNA C-O: 37816 C-W: 53421 C-G: 29965 COMP: 5/22/1990

PAINTED WOODS - MADISON
POGO PRODUCING CO.

ANDERSON 1-27 SWNE 27-154-103 F#: 8731 SOW: PNA C-O: 728 C-W: 7785 C-G: 0 COMP: 3/1/1982
ZENERGY, INC.

GIBBINS 1-11H NWN 11-154-103 F#: 15719 SOW: AL C-O: 9514 C-W: 77451 C-G: 4217 COMP: 4/26/2005

R&LU: 9231			122	5	1660	30	1294	29	1006	24	1258	31	1115	30	1066	30	1071	30	922	29	9514
Spacing: SEC			1115		12329		10124		8140		10577		9404		9004		8782		7976		77451
			48		667		906		408		508		451		426		431		372		4217

Pool Totals: Oil			122	1660	1294	1006	1258	1115	1066	1071	922	9514
Wells: 2 Wtr			1115	12329	10124	8140	10577	9404	9004	8782	7976	77451
Gas			48	667	906	408	508	451	426	431	372	4217

PAINTED WOODS - WINNIPEGOSIS
POGO PRODUCING CO.

ANDERSON 1-27 SWNE 27-154-103 F#: 8731 SOW: PNA C-O: 3537 C-W: 7003 C-G: 0 COMP: 6/8/1982

PARK - BIRDBEAR
FRONTIER LAND & OIL, INC.

L. LUPTAK 23-31X NESW 31-141-99 F#: 9070 SOW: PNA C-O: 200 C-W: 1179 C-G: 0 COMP: 7/23/1988

PARK - MADISON
FRONTIER LAND & OIL, INC.

L. LUPTAK 23-31X NESW 31-141-99 F#: 9070 SOW: PNA C-O: 34740 C-W: 57810 C-G: 25145 COMP: 11/22/1982

PARK - RED RIVER
FRONTIER LAND & OIL, INC.

L. LUPTAK 23-31X NESW 31-141-99 F#: 9070 SOW: PNA C-O: 5090 C-W: 15694 C-G: 164396 COMP: 6/8/1982

PASSPORT - MADISON
RYAN EXPLORATION, INC.

ECKMANN A 156-87-5 NENE 5-156-87 F#: 14743 SOW: PNA C-O: 26065 C-W: 8200 C-G: 0 COMP: 11/11/1997

PATENT GATE - DUPEROW
HEADINGTON OIL LIMITED PARTNERSHIP

BERTINUSON 11-30 NWN 30-151-100 F#: 9689 SOW: PNA C-O: 303726 C-W: 68316 C-G: 425126 COMP: 11/21/1982
SLAWSON EXPLORATION COMPANY, INC.

BERTINUSON 11-30X NWN 30-151-100 F#: 13407 SOW: PNA C-O: 42446 C-W: 46012 C-G: 48927 COMP: 6/15/1999

R&LU: 0	0	0	0	0	0	0	0	0	0	0	0	0	0
Spacing: N2	0	0	0	0	0	0	0	0	0	0	0	0	0

Pool Totals: Oil	0	0	0	0	0	0	0	0	0	0	0	0
Wells: 2 Wtr	0	0	0	0	0	0	0	0	0	0	0	0
Gas	0	0	0	0	0	0	0	0	0	0	0	0

Operator-Lease Jan Feb Mar Apr May Jun Jul Aug Sep Oct Nov Dec 2005 Total

PATENT GATE - MADISON
COLUMBUS ENERGY CORP.

BERTINUSON 1-30 NWSE 30-151-100 F#: 9300 SOW: F C-O: 143260 C-W: 228263 C-G: 278442 COMP: 6/11/1992
R&LU: 5013 457 27 396 28 443 28 355 25 397 20 473 29 451 31 469 31 431 28 408 26 426 30 423 31 5129
Spacing: SE 1148 1663 1365 1490 849 1532 1527 1471 1547 1544 1457 1709 17302
754 1023 954 833 719 868 879 928 889 923 753 1097 10620

BERTINUSON 2-30 NESW 30-151-100 F#: 13389 SOW: PNA C-O: 5882 C-W: 13178 C-G: 8861 COMP: 12/16/1992

BERTINUSON 1-31 NENW 31-151-100 F#: 13416 SOW: PNA C-O: 24599 C-W: 56206 C-G: 31290 COMP: 12/7/1992

SLAWSON EXPLORATION COMPANY, INC.

BERTINUSON 11-30X NWN 30-151-100 F#: 13407 SOW: PNA C-O: 49633 C-W: 76507 C-G: 75856 COMP: 12/15/1992

R&LU: 0 0 0 0 0 0 0 0 0 0 0 0 0
Spacing: NW 0 0 0 0 0 0 0 0 0 0 0 0 0
0 0 0 0 0 0 0 0 0 0 0 0 0

ZENERGY, INC

NYGAARD 1-19 SESW 19-151-100 F#: 8439 SOW: AL C-O: 120927 C-W: 310319 C-G: 150191 COMP: 3/22/1985

R&LU: 5182 609 28 487 28 494 31 269 18 314 16 538 25 522 31 451 31 428 30 364 31 387 23 442 31 5305
Spacing: ICO 3265 2531 2631 1612 1924 3089 2916 2609 2529 2195 2556 2579 30436
3116 418 475 246 263 394 551 551 551 432 382 392 7771

Pool Totals: Oil 1066 883 937 624 711 1011 973 920 859 772 813 865 10434
Wells: 5 Wtr 4413 4194 3996 3102 2773 4621 4443 4080 4076 3739 4013 4288 47738
Gas 3870 1441 1429 1079 982 1262 1430 1479 1440 1355 1135 1489 18391

PATENT GATE - RED RIVER
COLUMBUS ENERGY CORP.

BERTINUSON 1-30 NWSE 30-151-100 F#: 9300 SOW: PNA C-O: 92442 C-W: 20947 C-G: 670149 COMP: 7/29/1982

ZENERGY, INC

NYGAARD 1-19 SESW 19-151-100 F#: 8439 SOW: PNA C-O: 38643 C-W: 6914 C-G: 226982 COMP: 11/17/1981

PAULSON - BAKKEN
JMG EXPLORATION, INC.

POINTS 2-11H SESW 2-163-97 F#: 15905 SOW: AL C-O: 429 C-W: 1701 C-G: 0 COMP: 12/24/2005
R&LU: 205 429 31 429
Spacing: E2 1701 1701
0 0

PAULSON - MADISON
TEXACO INC.

POINTS-KOSTEK 1 NWSE 2-163-97 F#: 10141 SOW: DRY C-O: 178 C-W: 445 C-G: 0 COMP: 9/27/1986

PAULSON - RED RIVER
SUNRISE ENTERPRISES, INC.

GIN HAN PARTNERSHIP NCT-1 1 SWNE 11-163-97 F#: 9913 SOW: PNA C-O: 89851 C-W: 309652 C-G: 344662 COMP: 4/5/1983

PEARL - DUPEROW
CANTERRA PETROLEUM, INC.

JONES RANCH 34-143-104 JONES 14-34 SESW 34-143-104 F#: 8959 SOW: PNA C-O: 671 C-W: 4068 C-G: 651 COMP: 2/11/1982

PEMBROKE - RED RIVER
POGO PRODUCING CO.

JOHNSRUD 1-3 SESE 3-149-98 F#: 9180 SOW: PNA C-O: 2323 C-W: 4413 C-G: 161827 COMP: 3/19/1982

PERELLA - MADISON
EAGLE OPERATING, INC.

BRUCE SORUM 1 NENE 31-163-89 F#: 6204 SOW: AL C-O: 15044 C-W: 23183 C-G: 8179 COMP: 7/2/1978
R&LU: 610 7 3 62 28 50 22 0 0 70 22 62 29 55 30 44 25 42 23 48 27 42 24 38 19 520
Spacing: ENE 6 56 44 0 44 58 60 50 46 54 48 38 504
3 28 22 0 22 29 30 25 23 27 24 19 252

KAISER-FRANCIS OIL COMPANY

HERMANSEN 1 NENW 31-163-89 F#: 3707 SOW: PNA C-O: 73021 C-W: 42412 C-G: 5977 COMP: 10/28/1964

Operator-Lease	Jan	Feb	Mar	Apr	May	Jun	Jul	Aug	Sep	Oct	Nov	Dec	2005 Total
----------------	-----	-----	-----	-----	-----	-----	-----	-----	-----	-----	-----	-----	------------

RANCH OIL COMPANY

RADENZ 1			SWSE 30-163-89	F#: 3419	SOW: AL	C-O: 122826	C-W: 62358	C-G: 179920	COMP: 9/11/1963				
R&LU: 1283	96 15	71 9	174 31	6 2	92 13	157 29	113 24	155 31	59 12	160 31	97 22	129 26	1309
Spacing: WSE	44	67	87	20	39	56	64	99	36	98	56	70	736
	675	405	1395	0	0	0	0	0	0	0	0	0	2475

Pool Totals: Oil	103	133	224	6	162	219	168	199	101	208	139	167	1829
Wells: 3 Wtr	50	123	131	20	83	114	124	149	82	152	104	108	1240
Gas	678	433	1417	0	22	29	30	25	23	27	24	19	2727

PERSHING - DEVONIAN

GOFOR OIL, INC.

CATHERINE E. PECK 2			NWNE 27-150-96	F#: 1405	SOW: PNA	C-O: 1312	C-W: 1048	C-G: 0	COMP: 7/14/1965
---------------------	--	--	----------------	----------	----------	-----------	-----------	--------	-----------------

PERSHING - MADISON

FLYING J EXPLORATION & PRODUCTION, INC.

S. O. FJELD 1			SWNW 29-150-96	F#: 1914	SOW: PNA	C-O: 86821	C-W: 108605	C-G: 0	COMP: 8/12/1958
L. F. PARRISH 1			NESE 19-150-96	F#: 1970	SOW: PNA	C-O: 121675	C-W: 152308	C-G: 0	COMP: 9/17/1958
L. F. PARRISH 2			NENE 30-150-96	F#: 2153	SOW: PNA	C-O: 121870	C-W: 249757	C-G: 0	COMP: 3/21/1959
L. LILLEBRIDGE 2			SWSE 20-150-96	F#: 2452	SOW: PNA	C-O: 22279	C-W: 41438	C-G: 0	COMP: 1/7/1960

FLYING J OIL & GAS, INC.

J. LJAADAL T-1 1			NENW 29-150-96	F#: 1740	SOW: PNA	C-O: 698540	C-W: 1299949	C-G: 168793	COMP: 4/2/1958
L. LILLIBRIDGE 1 SWD			SWSW 20-150-96	F#: 1821	SOW: PNA	C-O: 257398	C-W: 296288	C-G: 34166	COMP: 5/19/1958
BENHOMER RISSER A TR-1 1			SWNE 29-150-96	F#: 2110	SOW: PNA	C-O: 154721	C-W: 255979	C-G: 3372	COMP: 2/17/1959

NANCE PETROLEUM CORPORATION

LILLIBRIDGE 3			SWNW 20-150-96	F#: 6849	SOW: AL	C-O: 213930	C-W: 538142	C-G: 352882	COMP: 3/23/1979				
R&LU: 8022	667 31	560 28	622 31	377 14	808 31	666 30	691 31	704 31	687 30	706 31	704 30	722 31	7914
Spacing: SNW	3062	2556	2869	1818	3471	3240	3193	3289	3164	3209	3212	3248	36331
	1142	675	641	524	2314	1865	1865	1461	1331	1366	1263	1187	15634

LILLIBRIDGE 4			NESW 20-150-96	F#: 10525	SOW: TA	C-O: 28090	C-W: 107729	C-G: 74192	COMP: 2/29/1984				
Pool Totals: Oil	667	560	622	377	808	666	691	704	687	706	704	722	7914
Wells: 9 Wtr	3062	2556	2869	1818	3471	3240	3193	3289	3164	3209	3212	3248	36331
Gas	1142	675	641	524	2314	1865	1865	1461	1331	1366	1263	1187	15634

PERSHING - SANISH

GOFOR OIL, INC.

CATHERINE E. PECK 2			NWNE 27-150-96	F#: 1405	SOW: PNA	C-O: 5716	C-W: 833	C-G: 0	COMP: 5/6/1966
---------------------	--	--	----------------	----------	----------	-----------	----------	--------	----------------

PERSHING - STONEWALL

TEXACO INC.

EISENLOHR TRUST 1			NESW 29-150-96	F#: 11794	SOW: PNA	C-O: 11241	C-W: 1614	C-G: 25964	COMP: 3/8/1986
-------------------	--	--	----------------	-----------	----------	------------	-----------	------------	----------------

PHELPS BAY - BAKKEN

NANCE PETROLEUM CORPORATION

HAGEN 1-13			SESW 13-153-95	F#: 11617	SOW: AL	C-O: 197260	C-W: 11319	C-G: 312828	COMP: 12/19/1985				
R&LU: 9426	1291 29	845 26	849 31	805 30	740 29	489 21	830 29	728 28	690 29	706 30	667 26	631 21	9271
Spacing: S2*	187	40	48	4	60	0	75	23	38	30	22	28	555
	1761	1531	1924	2006	1731	1128	1855	1847	1719	1716	936	895	19049

PICKETT - MADISON

DENALI OIL & GAS MANAGEMENT, LLC

PICKETT 34-23			SWSE 23-162-90	F#: 11616	SOW: PNA	C-O: 30399	C-W: 57351	C-G: 13026	COMP: 7/31/1985				
GATEWAY 1			SWSW 23-162-90	F#: 11709	SOW: AL	C-O: 50488	C-W: 457230	C-G: 40534	COMP: 11/10/1985				
R&LU: 0	0 31	4 28	7 31	0 30	0 30	20 30	0 30	4 31	8 30	7 30	1 30	3 31	54
Spacing: SSW	2726	2908	1999	2294	1067	0	2028	4209	7992	3329	2270	3505	34327
	0	0	0	0	0	0	0	0	0	0	0	0	0

GRAHAM ROYALTY, LTD.

HAY DAY 1			NENE 27-162-90	F#: 11790	SOW: PNA	C-O: 16162	C-W: 106449	C-G: 4074	COMP: 1/28/1986
-----------	--	--	----------------	-----------	----------	------------	-------------	-----------	-----------------

Operator-Lease Jan Feb Mar Apr May Jun Jul Aug Sep Oct Nov Dec 2005 Total

H&R WELL SERVICES, INC.

EASY JET 1-26				NENW 26-162-90	F#: 11690	SOW: PNA	C-O: 16796	C-W: 22574	C-G: 15225	COMP: 10/15/1985					
Pool Totals: Oil	0	4	7	0	0	20	0	4	8	7	1	3			54
Wells: 4 Wtr	2726	2908	1999	2294	1067	0	2028	4209	7992	3329	2270	3505			34327
Gas	0	0	0	0	0	0	0	0	0	0	0	0			0

PIERRE CREEK - BAKKEN

BTA OIL PRODUCERS

20007 JV-P NELSON PIERRE CREEK	14-27H SWSW 27-146-102	F#: 13520	SOW: AL	C-O: 46402	C-W: 673	C-G: 32350	COMP: 5/18/1993
R&LU: 3186	301 31 237 28 208 29 164 30	240 26 382 30 341 31 311 31	274 30 267 31 248 30	228 27	3201		
Spacing: SEC	0 0 0 0	299 10 0 0	0 0 0 0	0 0	309		
	60 60 60 60	60 60 60 60	60 60 60 60	60 60	720		

20007 JV-P PIERRE CREEK FED.	22-34H SENW 34-146-102	F#: 13594	SOW: PNA	C-O: 42551	C-W: 373	C-G: 31598	COMP: 12/24/1993
------------------------------	------------------------	-----------	----------	------------	----------	------------	------------------

BURLINGTON RESOURCES OIL & GAS COMPANY

BN 41-1	NENE 1-146-103	F#: 10573	SOW: PNA	C-O: 78409	C-W: 8430	C-G: 118848	COMP: 6/1/1986
MPI 43-1	NESE 1-146-103	F#: 11322	SOW: PNA	C-O: 212556	C-W: 3844	C-G: 219360	COMP: 7/3/1985
MOI 13-1H	NWSW 1-146-103	F#: 12728	SOW: PNA	C-O: 4913	C-W: 25	C-G: 6213	COMP: 11/17/1989

BURLINGTON RESOURCES OIL & GAS COMPANY LP

STATE LINDSEY 41-28H	NENE 28-146-102	F#: 15908	SOW: AL	C-O: 2770	C-W: 3637	C-G: 1108	COMP: 10/15/2005
R&LU: 2492						1212 16 1271 30	287 31 2770
Spacing: 2SEC						601 68 2968	3637
						485 508 115	1108

CHAPARRAL ENERGY, L.L.C.

PIERRE CREEK STATE 41-36H	NENE 36-146-102	F#: 13267	SOW: AL	C-O: 64987	C-W: 2701	C-G: 207454	COMP: 12/10/1991
R&LU: 224	39 31 35 28 35 31 3 30	43 30 38 30 40 31 37 31	8 30 28 29 5 2	28 11	339		
Spacing: SEC	502 0 0 30	558 0 0 0	20 0 0 0	0 0	1110		
	504 467 543 516	558 535 555 551	525 499 38 217	5508			

NANCE PETROLEUM CORPORATION

PIERRE CREEK 21-7	NENW 7-146-102	F#: 10948	SOW: PNA	C-O: 179435	C-W: 2993	C-G: 196380	COMP: 11/27/1984
STATE 43-36HR	NESE 36-147-103	F#: 12484	SOW: AL	C-O: 130685	C-W: 2310	C-G: 177371	COMP: 9/25/1988
R&LU: 4513	100 2 248 4 27 2 822 17	699 31 527 30 444 31 405 31	325 28 412 31 348 30	327 31	4684		
Spacing: S2	55 0 0 254	272 149 122 107	180 159 104 151	1553			
	12 77 13 184	634 600 431 336	382 385 335 256	3645			

PIERRE CREEK 44-7H	SESE 7-146-102	F#: 12570	SOW: AL	C-O: 449531	C-W: 5188	C-G: 513756	COMP: 9/10/1989
R&LU: 14941	1265 31 1170 28 1248 31 1323 30	1237 31 1197 30 1278 31 1285 31	1177 30 1257 31 1182 30	1264 31	14883		
Spacing: SEC	45 30 75 0	50 35 55 30	60 38 16 40	474			
	1448 1159 1368 1518	1043 1336 1514 1346	1205 1135 1149 1253	15474			

PIERRE CREEK 32-25H	SWNE 25-146-102	F#: 13331	SOW: PNA	C-O: 101382	C-W: 1374	C-G: 298699	COMP: 5/23/1992
R&LU: 0				0 0	0		
Spacing: SEC				0	0		
				0	0		

PIERRE CREEK FEDERAL 31-1H	NWNE 1-145-102	F#: 13334	SOW: AL	C-O: 203701	C-W: 4644	C-G: 769303	COMP: 4/22/1992
R&LU: 2141	4 2 105 22 207 31 194 30	192 31 219 30 182 31 201 31	210 30 207 31 207 30	165 30	2093		
Spacing: SEC	1 15 0 25	25 0 30 20	0 20 15 0	151			
	13 1635 2474 2227	2135 2050 1985 1960	1969 2006 1828 1680	21962			

PIERRE CREEK TROTTER 41-35HR	NENE 35-146-102	F#: 13355	SOW: AL	C-O: 114831	C-W: 1717	C-G: 240045	COMP: 7/17/1992
R&LU: 3295	94 31 86 24 78 31 117 30	133 31 48 14 0 0 378 7	715 21 906 31 354 19	425 21	3334		
Spacing: SEC	2 0 65 15	30 0 0 115	0 0 309 0	536			
	1035 731 1341 1246	1270 534 0 51	188 620 289 433	7738			

PIERRE CREEK NELSON 44-23HR	SESE 23-146-102	F#: 13373	SOW: AL	C-O: 117190	C-W: 1484	C-G: 182724	COMP: 10/6/1992
R&LU: 12934	99 31 0 0 191 1 2631 30	1605 30 823 21 1598 31 1391 31	1233 30 1183 31 1080 29	1062 31	12896		
Spacing: SEC	10 0 0 41	3 323 25 37	11 13 168 46	677			
	479 90 0 0	1477 804 1711 1646	1422 1312 1239 1025	11205			

Operator-Lease	Jan	Feb	Mar	Apr	May	Jun	Jul	Aug	Sep	Oct	Nov	Dec	2005 Total												
PIERRE CREEK NELSON FEDERAL 31-26H			NWNE	26-146-102	F#: 13411	SOW: AL	C-O: 251340	C-W: 2883	C-G: 685626	COMP: 1/4/1993															
R&LU: 1677	272	31	230	28	223	31	243	30	232	31	280	30	93	16	0	0	72	18	47	31	72	30	52	31	1816
Spacing: SEC	30	0	45	20	30	0	0	25	0	80	50	25	0	0	0	0	80	50	25	0	0	0	0	0	305
	3459	3077	3443	3289	3352	3236	1516	112	944	2276	2142	2133	28979												

PROSPECTIVE INVESTMENT & TRADING CO., LTD.

FEDERAL RIVET 6-3 SWD			SWSW	6-146-102	F#: 11729	SOW: DRY	C-O: 0	C-W: 116	C-G: 498	COMP: 3/11/1986															
FEDERAL RIVET 6-7			NESW	6-146-102	F#: 13787	SOW: AL	C-O: 1863	C-W: 495	C-G: 0	COMP: 3/4/2003															
R&LU: 240	184	13	85	61	40	4	0	0	0	0	0	0	0	0	0	0	38	2	0	0	0	0	0	0	347
Spacing:	0	10	0	0	0	0	0	0	0	0	0	0	0	0	0	0	0	0	0	0	0	0	0	0	10
	0	0	0	0	0	0	0	0	0	0	0	0	0	0	0	0	0	0	0	0	0	0	0	0	0

WHITING OIL AND GAS CORPORATION

PIERRE CREEK FEDERAL 12-2H			SWNW	2-145-102	F#: 13486	SOW: AL	C-O: 31795	C-W: 172	C-G: 37894	COMP: 5/21/1993															
R&LU: 1266	106	31	119	28	123	31	104	30	124	31	108	30	97	31	123	31	106	30	112	31	109	30	111	31	1342
Spacing: SEC	0	0	0	0	0	0	0	0	0	0	0	0	0	0	0	0	0	0	0	0	0	0	0	0	0
	341	308	341	330	341	330	341	341	341	330	341	330	341	330	341	330	341	341	330	341	330	341	341	4015	
Pool Totals: Oil	2464	2315	2380	5601	4505	3622	4073	4131	4158	5631	4876	3949	47705												
Wells: 18 Wtr	645	55	185	385	1267	517	257	309	351	881	705	3205	8762												
Gas	7351	7604	9583	9370	10870	9485	8113	6403	7025	9119	7918	7513	100354												

PIERRE CREEK - BIRDBEAR

BURLINGTON RESOURCES OIL & GAS COMPANY LP

BN 25-32			SWNE	25-146-102	F#: 9252	SOW: PNA	C-O: 3621	C-W: 12627	C-G: 3149	COMP: 4/2/1998			
----------	--	--	------	------------	----------	----------	-----------	------------	-----------	----------------	--	--	--

NANCE PETROLEUM CORPORATION

LELAND 43-25			NESE	25-147-103	F#: 7777	SOW: PNA	C-O: 99156	C-W: 78722	C-G: 55138	COMP: 11/19/1989															
PIERRE CREEK 41-7			NENE	7-146-102	F#: 11359	SOW: AL	C-O: 263675	C-W: 975259	C-G: 327013	COMP: 11/15/1994															
R&LU: 11566	1206	31	747	17	1261	31	945	21	1152	30	1042	29	1223	31	1153	31	1010	30	504	19	754	17	311	11	11308
Spacing: NE	8554	4917	10723	6978	9206	9433	11400	10557	9554	4859	5014	2436	93631												
	2061	937	2043	1416	2026	1854	2129	2026	1903	1031	866	480	18772												
PIERRE CREEK 43-7 SWD			NESE	7-146-102	F#: 11536	SOW: PNA	C-O: 218496	C-W: 547914	C-G: 182630	COMP: 12/13/1985															
PIERRE CREEK 21-17			NENW	17-146-102	F#: 12249	SOW: PNA	C-O: 71	C-W: 247	C-G: 0	COMP: 12/13/1985															
MILE BUTTE 31-11			NWN	31-147-102	F#: 12560	SOW: AL	C-O: 397382	C-W: 134335	C-G: 209119	COMP: 12/22/1989															
R&LU: 7511	783	31	649	28	536	31	595	25	849	31	712	29	521	22	560	23	619	29	825	31	180	8	554	17	7383
Spacing: NW	1482	1260	1125	1258	1774	1483	1123	1240	1426	1867	387	1132	15557												
	385	377	379	363	489	398	292	346	367	453	107	246	4202												
PIERRE CREEK NELSON 42-23			SENE	23-146-102	F#: 14046	SOW: AL	C-O: 135859	C-W: 119409	C-G: 163329	COMP: 4/24/1996															
R&LU: 10170	1084	31	1137	28	1111	29	665	11	1149	23	988	30	903	31	595	23	530	8	576	20	666	20	434	23	9838
Spacing: NE	1273	1508	1527	682	1530	1816	1791	1313	784	1449	1925	1591	17189												
	1015	1022	920	440	893	975	867	565	319	549	511	481	8557												

PENNZOIL EXPLORATION & PRODUCTION CO.

MILE BUTTE 36-42			SENE	36-147-103	F#: 7680	SOW: PNA	C-O: 86	C-W: 354	C-G: 0	COMP: 12/7/1989			
------------------	--	--	------	------------	----------	----------	---------	----------	--------	-----------------	--	--	--

PROSPECTIVE INVESTMENT & TRADING CO., LTD.

FEDERAL RIVET 6-4			SWSE	6-146-102	F#: 12538	SOW: AL	C-O: 154895	C-W: 681269	C-G: 130093	COMP: 2/4/1995															
R&LU: 10761	1045	30	904	28	948	30	652	27	1093	31	866	30	755	31	508	31	265	25	1196	30	1305	30	1209	30	10746
Spacing: SE	6137	5003	5435	4897	5567	5027	4866	4105	3266	6695	6610	6385	63993												
	620	715	603	503	671	446	695	430	221	1019	1206	194	7323												
FEDERAL RIVET 6-6			SWNE	6-146-102	F#: 13796	SOW: AL	C-O: 4471	C-W: 60576	C-G: 4015	COMP: 4/22/1998															
R&LU: 655	88	31	100	28	92	30	14	7	0	0	0	0	60	28	84	31	108	30	37	14	15	14	46	28	644
Spacing: NE	974	826	898	267	0	0	948	848	955	418	381	836	7351												
	66	81	59	22	4	14	45	77	94	21	9	44	536												

Pool Totals: Oil	4206	3537	3948	2871	4243	3608	3462	2900	2532	3138	2920	2554	39919
Wells: 10 Wtr	18420	13514	19708	14082	18077	17759	20128	18063	15985	15288	14317	12380	197721
Gas	4147	3132	4004	2744	4083	3687	4028	3444	2904	3073	2699	1445	39390

Operator-Lease Jan Feb Mar Apr May Jun Jul Aug Sep Oct Nov Dec 2005 Total

PIERRE CREEK - DUPEROW
NANCE PETROLEUM CORPORATION

LELAND 43-25				NESE 25-147-103	F#: 7777	SOW: PNA	C-O: 59045	C-W: 24301	C-G: 78997	COMP: 8/13/1988														
PIERRE CREEK FEDERAL 14-30				SWSW 30-147-102	F#: 12238	SOW: AL	C-O: 408585	C-W: 93254	C-G: 370765	COMP: 1/22/1988														
R&LU: 2937	8	1	88	533	29	253	14	377	25	441	28	239	18	331	22	403	30	2	1	0	0	462	31	3137
Spacing: SW	28		576	4552		1930		3549		4078		2513		3323		4540		119		0		4262		29470
	0	0	0	0	0	0	0	0	0	0	0	0	0	0	0	360		11		0		35		406

MILE BUTTE 31-11				NWN 31-147-102	F#: 12560	SOW: AL	C-O: 143677	C-W: 61708	C-G: 164616	COMP: 2/25/1989															
R&LU: 5400	830	31	689	28	568	31	381	26	522	31	438	29	321	22	345	23	381	29	361	31	79	8	230	16	5145
Spacing: NW	1573		1337		1195		805		1092		912		692		763		877		819		170		467		10702
	395		389		390		303		384		320		239		281		303		320		78		165		3567

PROSPECTIVE INVESTMENT & TRADING CO., LTD.

FEDERAL RIVET 6-4				SWSE 6-146-102	F#: 12538	SOW: AL	C-O: 217325	C-W: 259583	C-G: 152604	COMP: 3/24/1989															
R&LU: 6793	659	30	570	28	598	30	412	27	690	31	547	30	476	31	321	31	167	25	755	30	824	30	764	30	6783
Spacing: SE	3875		3158		3431		3091		3514		3173		3072		2591		2062		4227		4173		4031		40398
	392		452		380		317		424		282		439		272		140		643		761		122		4624

FEDERAL RIVET 6-6				SWNE 6-146-102	F#: 13796	SOW: PNA	C-O: 462	C-W: 15530	C-G: 245	COMP: 9/11/1997															
Pool Totals: Oil	1497		1347		1699		1046		1589		1426		1036		997		951		1118		903		1456		15065
Wells: 5 Wtr	5476		5071		9178		5826		8155		8163		6277		6677		7479		5165		4343		8760		80570
Gas	787		841		770		620		808		602		678		553		803		974		839		322		8597

PIERRE CREEK - MADISON
BURLINGTON RESOURCES OIL & GAS COMPANY

LELAND 41-25				NENE 25-147-103	F#: 12806	SOW: PNA	C-O: 81398	C-W: 94332	C-G: 66281	COMP: 2/26/1990
--------------	--	--	--	-----------------	-----------	----------	------------	------------	------------	-----------------

NANCE PETROLEUM CORPORATION

LELAND 43-25				NESE 25-147-103	F#: 7777	SOW: PNA	C-O: 8897	C-W: 59824	C-G: 16937	COMP: 7/14/1999
--------------	--	--	--	-----------------	----------	----------	-----------	------------	------------	-----------------

PROSPECTIVE INVESTMENT & TRADING CO., LTD.

FEDERAL RIVET 6-3 SWD				SWSW 6-146-102	F#: 11729	SOW: PNA	C-O: 7	C-W: 240	C-G: 0	COMP: 9/14/1990
-----------------------	--	--	--	----------------	-----------	----------	--------	----------	--------	-----------------

PIERRE CREEK - RED RIVER
BURLINGTON RESOURCES OIL & GAS COMPANY

BN 41-1				NENE 1-146-103	F#: 10573	SOW: PNA	C-O: 25447	C-W: 19058	C-G: 18661	COMP: 4/19/1984
---------	--	--	--	----------------	-----------	----------	------------	------------	------------	-----------------

BURLINGTON RESOURCES OIL & GAS COMPANY LP

BN 25-32				SWNE 25-146-102	F#: 9252	SOW: PNA	C-O: 101830	C-W: 159748	C-G: 192941	COMP: 5/8/1982
----------	--	--	--	-----------------	----------	----------	-------------	-------------	-------------	----------------

MERIDIAN OIL, INC.

MOI 34-17				SWSE 17-146-102	F#: 11869	SOW: PNA	C-O: 26068	C-W: 11584	C-G: 18305	COMP: 5/17/1986
-----------	--	--	--	-----------------	-----------	----------	------------	------------	------------	-----------------

NANCE PETROLEUM CORPORATION

LELAND 43-25				NESE 25-147-103	F#: 7777	SOW: PNA	C-O: 72494	C-W: 180293	C-G: 91933	COMP: 4/19/1988
--------------	--	--	--	-----------------	----------	----------	------------	-------------	------------	-----------------

MILE BUTTE 31-13				NWSW 31-147-102	F#: 7794	SOW: AL	C-O: 362736	C-W: 85764	C-G: 452608	COMP: 11/8/1981															
R&LU: 8579	667	30	594	28	593	31	309	17	840	30	879	30	904	31	676	31	768	28	585	31	857	30	800	31	8472
Spacing: W2	397		361		382		163		589		693		708		407		665		420		807		683		6275
	527		476		527		302		491		510		770		704		687		730		669		723		7116

PIERRE CREEK 21-7				NENW 7-146-102	F#: 10948	SOW: PNA	C-O: 12285	C-W: 11375	C-G: 15399	COMP: 9/26/1995
-------------------	--	--	--	----------------	-----------	----------	------------	------------	------------	-----------------

PIERRE CREEK 41-7				NENE 7-146-102	F#: 11359	SOW: PNA	C-O: 260220	C-W: 56718	C-G: 581641	COMP: 4/8/1985
-------------------	--	--	--	----------------	-----------	----------	-------------	------------	-------------	----------------

PIERRE CREEK 33-31				NWSE 31-147-102	F#: 11848	SOW: AL	C-O: 277789	C-W: 96135	C-G: 464590	COMP: 2/1/1986															
R&LU: 7833	801	31	698	28	353	17	269	9	854	31	892	29	991	31	846	30	266	9	1122	31	331	14	520	24	7943
Spacing: E2	440		410		197		0		526		488		587		552		0		727		162		223		4312
	646		920		1039		839		525		1287		2305		2152		931		2299		1075		768		14786

PIERRE CREEK FEDERAL 11-8				NWN 8-146-102	F#: 11995	SOW: AL	C-O: 195233	C-W: 41671	C-G: 517720	COMP: 9/29/1986															
R&LU: 4640	416	31	383	28	313	26	477	30	423	31	420	30	57	7	507	29	435	29	425	31	423	30	485	31	4764
Spacing: W2*	228		230		167		249		240		224		32		362		254		284		211		263		2744
	1574		1451		1463		1685		1564		1779		689		1846		2073		1984		1742		2151		20001

Operator-Lease	Jan	Feb	Mar	Apr	May	Jun	Jul	Aug	Sep	Oct	Nov	Dec	2005 Total
PIERRE CREEK 14-5			SWSW 5-146-102		F#: 12073	SOW: AL	C-O: 76489		C-W: 12404	C-G: 130592		COMP: 1/11/1988	
R&LU: 1737	185 26	139 24	181 31	151 30	182 31	169 30	159 31	166 31	158 30	80 16	0 0	0 0	1570
Spacing: W2	58	31	30	52	58	55	41	48	44	21	0	0	438
	346	293	300	270	321	294	297	309	299	222	77	63	3091
PIERRE CREEK FEDERAL 14-30			SWSW 30-147-102		F#: 12238	SOW: PNA	C-O: 31229		C-W: 47843	C-G: 79127		COMP: 1/8/1988	
PIERRE CREEK 21-17			NENW 17-146-102		F#: 12249	SOW: AL	C-O: 105222		C-W: 159618	C-G: 186371		COMP: 1/25/1988	
R&LU: 4201	305 20	423 27	271 25	137 15	598 31	465 30	195 15	147 9	587 30	452 31	403 30	391 31	4374
Spacing: N2	654	840	422	435	1030	835	432	279	1239	850	792	744	8552
	407	436	403	219	65	70	32	106	474	468	309	378	3367
PIERRE CREEK NELSON 42-23			SENE 23-146-102		F#: 14046	SOW: AL	C-O: 5381		C-W: 4113	C-G: 4764		COMP: 4/10/1996	
R&LU: 0	0 0	0 0	0 0	0 0	0 0	0 0	0 0	0 0	0 0	0 0	0 0	0 0	0
Spacing: E2	0	0	0	0	0	0	0	0	0	0	0	0	0
	0	0	0	0	0	0	0	0	0	0	0	0	0
PENNZOIL EXPLORATION & PRODUCTION CO.													
MILE BUTTE 36-42			SENE 36-147-103		F#: 7680	SOW: PNA	C-O: 89682		C-W: 93422	C-G: 243635		COMP: 1/14/1981	
PROSPECTIVE INVESTMENT & TRADING CO., LTD.													
FEDERAL RIVET 6-4			SWSE 6-146-102		F#: 12538	SOW: DRY	C-O: 236		C-W: 0	C-G: 0		COMP: 3/6/1989	
FEDERAL RIVET 6-5			NESW 6-146-102		F#: 13399	SOW: AL	C-O: 87712		C-W: 61405	C-G: 105340		COMP: 8/12/1993	
R&LU: 0	0 0	0 0	0 0	0 0	0 0	0 0	0 0	0 0	0 0	0 0	0 0	0 0	0
Spacing: S2*	0	0	0	0	0	0	0	0	0	0	0	0	0
	0	0	0	0	0	0	0	0	0	0	0	0	0
FEDERAL RIVET 6-7			NESW 6-146-102		F#: 13787	SOW: PNA	C-O: 6714		C-W: 35514	C-G: 11228		COMP: 12/8/1995	
FEDERAL RIVET 6-6			SWNE 6-146-102		F#: 13796	SOW: AL	C-O: 15330		C-W: 93359	C-G: 13659		COMP: 10/30/1995	
R&LU: 1850	249 31	283 28	260 30	40 7	0 0	129 16	169 28	238 31	306 30	104 14	43 14	130 28	1951
Spacing: N2	2761	2341	2544	756	0	1672	2686	2403	2705	1184	1080	2368	22500
	187	230	168	62	12	40	128	218	266	58	26	125	1520
SAMEDAN OIL CORPORATION													
FEDERAL RIVET 6 1-X			SWNE 6-146-102		F#: 9501	SOW: PNA	C-O: 92724		C-W: 17322	C-G: 104179		COMP: 9/28/1982	
FEDERAL RIVET 6-2			NESW 6-146-102		F#: 9811	SOW: PNA	C-O: 131743		C-W: 134799	C-G: 200542		COMP: 4/25/1983	
Pool Totals: Oil	2623	2520	1971	1383	2897	2954	2475	2580	2520	2768	2057	2326	29074
Wells: 20 Wtr	4538	4213	3742	1655	2443	3967	4486	4051	4907	3486	3052	4281	44821
Gas	3687	3806	3900	3377	2978	3980	4221	5335	4730	5761	3898	4208	49881
PIERRE CREEK - SILURIAN													
MERIDIAN OIL, INC.													
MOI 34-17			SWSE 17-146-102		F#: 11869	SOW: DRY	C-O: 194		C-W: 0	C-G: 0		COMP: 5/28/1992	
PIERRE CREEK - STONEWALL													
NANCE PETROLEUM CORPORATION													
PIERRE CREEK 41-7			NENE 7-146-102		F#: 11359	SOW: PNA	C-O: 61578		C-W: 11860	C-G: 116776		COMP: 9/15/1989	
PIERRE CREEK FEDERAL 14-30			SWSW 30-147-102		F#: 12238	SOW: PNA	C-O: 5985		C-W: 6006	C-G: 18651		COMP: 4/21/2000	
PROSPECTIVE INVESTMENT & TRADING CO., LTD.													
FEDERAL RIVET 6-4			SWSE 6-146-102		F#: 12538	SOW: PNA	C-O: 157		C-W: 90	C-G: 628		COMP: 3/6/1989	
FEDERAL RIVET 6-6			SWNE 6-146-102		F#: 13796	SOW: AL	C-O: 15382		C-W: 99409	C-G: 11828		COMP: 7/30/1996	
R&LU: 1850	249 31	283 28	260 30	40 7	0 0	129 16	169 28	238 31	306 30	104 14	43 14	130 28	1951
Spacing: N2	2761	2341	2544	756	0	1672	2686	2403	2705	1184	1080	2368	22500
	187	230	168	62	12	40	128	218	266	58	26	125	1520
SAMEDAN OIL CORPORATION													
FEDERAL RIVET 6 1-X			SWNE 6-146-102		F#: 9501	SOW: PNA	C-O: 108103		C-W: 95450	C-G: 125320		COMP: 7/16/1988	
Pool Totals: Oil	249	283	260	40	0	129	169	238	306	104	43	130	1951
Wells: 5 Wtr	2761	2341	2544	756	0	1672	2686	2403	2705	1184	1080	2368	22500
Gas	187	230	168	62	12	40	128	218	266	58	26	125	1520

Operator-Lease Jan Feb Mar Apr May Jun Jul Aug Sep Oct Nov Dec 2005 Total

PLAZA - MADISON
BOW PETROLEUM, INC. OF COLORADO

ANDERSON 1 SESW 5-152-88 F#: 12848 SOW: SI C-O: 115503 C-W: 88254 C-G: 60821 COMP: 8/1/1990
 R&LU: 60 0 0 0 0 0 0 0 0 0 0 0 0 0 28 29 28
 Spacing: SSW 0 0 0 0 0 0 0 0 0 0 0 0 820 820
 0 0 0 0 0 0 0 0 0 0 0 0

ANDERSON 2 NESW 5-152-88 F#: 12849 SOW: AL C-O: 125339 C-W: 188995 C-G: 63882 COMP: 8/29/1990
 R&LU: 1056 158 31 109 28 63 31 84 30 0 31 85 30 115 31 126 28 105 30 5 5 0 6 110 29 960
 Spacing: NSW 2580 1740 1260 1800 1780 1610 1430 1550 1480 200 1620 3280 20330
 0 0 0 0 0 0 0 0 0 0 0 0 0 0

SKARSGARD 1 NENW 8-152-88 F#: 12982 SOW: PNA C-O: 19330 C-W: 20525 C-G: 15839 COMP: 9/10/1990

LESTER 1 SENW 5-152-88 F#: 12989 SOW: F C-O: 54472 C-W: 14866 C-G: 20685 COMP: 10/3/1990
 R&LU: 1918 140 31 165 28 172 31 156 30 155 31 181 30 150 31 160 31 137 30 152 27 149 30 149 31 1866
 Spacing: SNW 125 215 150 160 170 130 140 96 150 165 85 125 1711
 0 0 0 0 0 0 0 0 0 0 0 0 0

JOHNSON 1 NESE 6-152-88 F#: 13006 SOW: AL C-O: 107608 C-W: 215082 C-G: 44039 COMP: 10/13/1990
 R&LU: 2058 173 28 159 28 167 31 163 30 188 31 182 30 159 31 187 31 127 30 150 21 170 28 142 31 1967
 Spacing: NSE 1450 1680 1860 1800 1860 1660 1440 1550 1470 1200 1580 1550 19100
 0 0 0 0 0 0 0 0 0 0 0 0 0

CHESAPEAKE OPERATING, INC.

HOWE 1 SENE 6-152-88 F#: 13013 SOW: PNA C-O: 50077 C-W: 50415 C-G: 21075 COMP: 10/27/1990

PRESIDIO EXPLORATION, INC.

FLB 34-9 SWSE 9-152-88 F#: 12800 SOW: PNA C-O: 3231 C-W: 66938 C-G: 348 COMP: 2/11/1990

BYRNE 41-20 NENE 20-152-88 F#: 12855 SOW: PNA C-O: 593 C-W: 4649 C-G: 1184 COMP: 4/9/1990

SPLETSTOSER 43-17 NESE 17-152-88 F#: 12857 SOW: PNA C-O: 12 C-W: 48 C-G: 0 COMP: 6/9/1990

JOHNSON 12-22 SWNW 22-152-88 F#: 12926 SOW: PNA C-O: 808 C-W: 3572 C-G: 0 COMP: 7/13/1990

SPLETSTOSER 22-6 SENW 6-152-88 F#: 13095 SOW: PNA C-O: 1567 C-W: 14728 C-G: 2549 COMP: 1/22/1991

SLAWSON EXPLORATION COMPANY, INC.

NIGHTTRAIN 1-15 SESE 15-152-88 F#: 13601 SOW: PNA C-O: 229 C-W: 10324 C-G: 0 COMP: 10/29/1993

TOM BROWN, INC.

LARSON STATE 41-22 NENE 22-152-88 F#: 13109 SOW: PNA C-O: 28679 C-W: 202739 C-G: 13725 COMP: 3/6/1991

TURTLE MOUNTAIN GAS & OIL, INC.

LIEN 1-8 NENE 8-152-88 F#: 12684 SOW: PNA C-O: 78820 C-W: 22379 C-G: 33476 COMP: 7/29/1989

LIEN 2-8 SENE 8-152-88 F#: 12753 SOW: PNA C-O: 185417 C-W: 53880 C-G: 85941 COMP: 11/15/1989

WHITING OIL AND GAS CORPORATION

SPLETSTOSER 43-8 NESE 8-152-88 F#: 12799 SOW: TA C-O: 64467 C-W: 57658 C-G: 68342 COMP: 1/13/1990
 R&LU: 0
 Spacing: NSE 0
 0 0 0 0 0 0 0 0 0 0 0 0 0 0

HOWE 12-9 SWNW 9-152-88 F#: 12822 SOW: PNA C-O: 42065 C-W: 150723 C-G: 70794 COMP: 2/25/1990

VAN EECKHOUT 34-5 SWSE 5-152-88 F#: 12980 SOW: AL C-O: 142760 C-W: 252351 C-G: 99994 COMP: 9/8/1990
 R&LU: 2175 279 31 216 28 218 31 57 16 128 29 228 27 17 23 233 31 247 30 90 26 185 28 275 31 2173
 Spacing: SSE 2768 2555 2628 1052 2847 2239 1106 2858 2682 1931 2471 2822 27959
 93 84 93 48 87 81 69 93 90 76 84 93 991

VAN EECKHOUT 33-5 NWSE 5-152-88 F#: 13008 SOW: TA C-O: 27018 C-W: 6260 C-G: 31112 COMP: 11/20/1990
 R&LU: 0
 Spacing: NSE 0
 0 0 0 0 0 0 0 0 0 0 0 0 0 0

Operator-Lease	Jan	Feb	Mar	Apr	May	Jun	Jul	Aug	Sep	Oct	Nov	Dec	2005 Total												
PLAZA - MADISON UNIT																									
WHITING OIL AND GAS CORPORATION																									
VAN EECKHOUT 21-16				NENW 16-152-88	F#: 12625	SOW: AL	C-O: 161482	C-W: 221521	C-G: 106297	COMP: 5/21/1989															
R&LU: 2418	219	31	228	28	200	31	185	30	202	31	188	30	174	31	192	30	231	30	196	31	205	30	192	31	2412
Spacing: U	1974		1842		1980		1908		1873		1881		2038		2032		1808		1878		1764		1926		22904
	93		84		93		90		93		90		88		90		90		91		90		93		1088
STATE 32-16				SWNE 16-152-88	F#: 12654	SOW: AL	C-O: 252125	C-W: 152830	C-G: 149537	COMP: 6/25/1989															
R&LU: 1306	114	28	128	28	117	31	125	30	118	31	67	30	110	31	104	31	97	30	109	29	94	25	113	29	1296
Spacing: U	2206		1934		2070		1992		2186		1975		2151		2153		2079		2202		1744		2602		25294
	36		40		38		38		42		32		34		32		30		35		24		17		398
STATE 43-16				NESE 16-152-88	F#: 12674	SOW: AL	C-O: 155177	C-W: 25304	C-G: 92635	COMP: 6/1/1990															
R&LU: 5455	469	31	398	28	459	31	461	30	417	31	322	24	490	31	518	31	477	30	467	31	456	30	494	31	5428
Spacing: U	192		218		388		292		250		303		302		308		293		269		242		323		3380
	150		128		148		142		144		148		152		156		150		149		117		76		1660
B AND K STATE 23-16				NESW 16-152-88	F#: 12675	SOW: AL	C-O: 284570	C-W: 171355	C-G: 187776	COMP: 7/15/1989															
R&LU: 0	0	0	0	0	0	0	0	0	0	0	0	0	0	0	0	0	0	0	0	0	0	0	0	0	0
Spacing: U	0		0		0		0		0		0		0		0		0		0		0		0		0
	0		0		0		0		0		0		0		0		0		0		0		0		0
STATE 34-16				SWSE 16-152-88	F#: 12681	SOW: AL	C-O: 423365	C-W: 113485	C-G: 228223	COMP: 8/2/1989															
R&LU: 13416	1172	31	1049	28	1162	31	1106	30	1125	31	1080	30	1126	31	1212	31	1084	30	1108	31	1005	28	1100	30	13329
Spacing: U	2406		2220		2522		2490		2499		2478		2629		2662		2500		2688		2339		2675		30108
	319		291		322		311		322		311		322		322		311		311		187		90		3419
KOK 32-21				SWNE 21-152-88	F#: 12724	SOW: AL	C-O: 231127	C-W: 65235	C-G: 142716	COMP: 10/18/1989															
R&LU: 971	11	4	350	28	49	12	21	27	168	31	110	30	103	31	85	30	48	21	134	29	33	24	128	31	1240
Spacing: U	278		1151		704		546		1167		872		878		826		601		991		533		1108		9655
	77		196		95		189		217		210		217		210		147		198		131		93		1980
VAN EECKHOUT 23-9				NESW 9-152-88	F#: 12725	SOW: TA	C-O: 67790	C-W: 24609	C-G: 60713	COMP: 11/4/1989															
R&LU: 0	0	0	0	0	0	0	0	0	0	0	0	0	0	0	0	0	0	0	0	0	0	0	0	0	0
Spacing: U	0		0		0		0		0		0		0		0		0		0		0		0		0
	0		0		0		0		0		0		0		0		0		0		0		0		0
B AND K STATE 14-16				SWSW 16-152-88	F#: 12819	SOW: TA	C-O: 26085	C-W: 6755	C-G: 16136	COMP: 2/10/1990															
R&LU: 0	0	0	0	0	0	0	0	0	0	0	0	0	0	0	0	0	0	0	0	0	0	0	0	0	0
Spacing: U	0		0		0		0		0		0		0		0		0		0		0		0		0
	0		0		0		0		0		0		0		0		0		0		0		0		0
LIEN 14-9				SWSW 9-152-88	F#: 12821	SOW: AL	C-O: 113113	C-W: 132737	C-G: 106384	COMP: 3/11/1990															
R&LU: 1433	151	31	94	28	106	31	106	30	99	31	97	30	107	31	68	31	84	24	35	29	135	27	140	28	1222
Spacing: U	1656		1436		1586		1466		1601		1547		1606		1438		1169		1542		1787		1499		18333
	93		84		93		90		93		90		93		93		90		93		90		93		1095
PROVIDENT LIFE 43-21				NESE 21-152-88	F#: 12842	SOW: AL	C-O: 78996	C-W: 231481	C-G: 70741	COMP: 5/9/1990															
R&LU: 2394	210	30	182	28	205	31	190	30	197	31	211	30	192	31	184	31	182	30	186	28	180	30	199	31	2318
Spacing: U	47		24		41		63		42		43		63		35		37		49		36		27		507
	90		84		93		90		93		90		93		93		90		84		90		93		1083
VAN EECKHOUT 12-16				SWNW 16-152-88	F#: 12843	SOW: TA	C-O: 178689	C-W: 119984	C-G: 108588	COMP: 3/22/1990															
R&LU: 0	0	0	0	0	0	0	0	0	0	0	0	0	0	0	0	0	0	0	0	0	0	0	0	0	0
Spacing: U	0		0		0		0		0		0		0		0		0		0		0		0		0
	0		0		0		0		0		0		0		0		0		0		0		0		0
B AND K STATE 21-21				NENW 21-152-88	F#: 12844	SOW: PNA	C-O: 102768	C-W: 44576	C-G: 82285	COMP: 5/11/1990															
R&LU: 0	0	0	0	0	0	0	0	0	0	0	0	0	0	0	0	0	0	0	0	0	0	0	0	0	0
Spacing: U	0		0		0		0		0		0		0		0		0		0		0		0		0
	0		0		0		0		0		0		0		0		0		0		0		0		0
KOK 41-21				NENE 21-152-88	F#: 12856	SOW: AL	C-O: 160155	C-W: 5411	C-G: 112202	COMP: 7/21/1990															
R&LU: 12282	948	31	922	28	1024	31	962	30	1039	31	967	30	1039	31	1055	31	1010	30	1059	31	1039	30	1103	31	12167
Spacing: U	62		30		9		14		5		42		3		22		10		35		5		8		245
	391		353		391		378		391		378		391		391		378		373		244		93		4152

Operator-Lease	Jan	Feb	Mar	Apr	May	Jun	Jul	Aug	Sep	Oct	Nov	Dec	2005 Total
Unit Totals: Oil	3294	3351	3322	3156	3365	3042	3341	3418	3213	3294	3147	3469	39412
Wells: 13 Wtr	8821	8855	9300	8771	9623	9141	9670	9476	8497	9654	8450	10168	110426
Gas	1249	1260	1273	1328	1395	1349	1395	1385	1286	1334	973	648	14875
Pool Totals: Oil	4044	4000	3942	3616	3836	3718	3782	4124	3829	3691	3651	4173	46406
Wells: 32 Wtr	15744	15045	15198	13583	16280	14780	13786	15530	14279	13150	14206	18765	180346
Gas	1342	1344	1366	1376	1482	1430	1464	1478	1376	1410	1057	741	15866

**PLEASANT - MADISON
GREAT AMERICAN EXPLORATION, INC.**

LULA STEWART 1 NWNE 13-163-87 F#: 5752 SOW: PNA C-O: 18 C-W: 390 C-G: 0 COMP: 2/5/1976

**PLEASANT - MADISON UNIT
BERENERGY CORPORATION**

AARHUS 4-12			NWN 12-163-87	F#: 5485	SOW: AL	C-O: 135427	C-W: 986950	C-G: 7299	COMP: 10/23/1974			
R&LU: 981	0 0	0 0	39 7 134 30	153 30	87 30	89 24	104 28	111 27	99 28	113 30	99 29	1028
Spacing: U	0	0	804 3466	3568	3809	3069	3064	3335	3350	4025	3636	32126
	0	0	0 0	0	0	0	0	0	0	0	0	0
AARHUS 16-2			SESE 2-163-87	F#: 5565	SOW: AL	C-O: 113596	C-W: 1948783	C-G: 1680	COMP: 2/22/1975			
R&LU: 1479	44 31	118 28	143 31 130 30	126 31	148 30	131 31	121 28	130 30	120 27	125 30	124 31	1460
Spacing: U	12623	9260	10954 10659	11336	11713	12190	9423	11394	10302	12376	11952	134182
	0	0	0 0	0	0	0	0	0	0	0	0	0
AARHUS 6-12			SENE 12-163-87	F#: 5573	SOW: AL	C-O: 210256	C-W: 1129422	C-G: 24279	COMP: 2/20/1975			
R&LU: 1114	101 28	95 28	92 30 107 30	109 31	51 22	92 31	78 27	90 27	80 28	90 30	80 29	1065
Spacing: U	4696	3815	4367 4391	4669	3538	5021	3743	4224	4244	5098	4606	52412
	0	0	0 0	0	0	0	0	0	0	0	0	0
KNUTSON 12-1			NWSW 1-163-87	F#: 5587	SOW: AL	C-O: 149452	C-W: 954704	C-G: 10906	COMP: 4/11/1975			
R&LU: 1153	38 31	95 28	112 30 60 17	102 31	121 30	107 31	98 28	106 30	98 27	102 30	100 31	1139
Spacing: U	3318	2434	2787 1588	2980	3079	3204	2477	2995	2611	3253	3142	33868
	0	0	0 0	0	0	0	0	0	0	0	0	0
KNUTSON 8-2			SENE 2-163-87	F#: 5592	SOW: AL	C-O: 111504	C-W: 383487	C-G: 7218	COMP: 4/23/1975			
R&LU: 1088	33 31	88 28	105 31 96 30	93 31	108 30	97 31	86 27	96 30	89 27	93 30	91 31	1075
Spacing: U	1163	853	1009 982	1044	1079	1123	837	1050	915	1140	1101	12296
	0	0	0 0	0	0	0	0	0	0	0	0	0
BRUCE 8-12			SENE 12-163-87	F#: 5603	SOW: TA	C-O: 44101	C-W: 89035	C-G: 0	COMP: 6/26/1975			
R&LU: 0	0 0	0 0	0 0 0 0	0 0	0 0	0 0	0 0	0 0	0 0	0 0	0 0	0
Spacing: U	0	0	0 0	0	0	0	0	0	0	0	0	0
	0	0	0 0	0	0	0	0	0	0	0	0	0
BRUCE 2-12			NWNE 12-163-87	F#: 5604	SOW: PNA	C-O: 83502	C-W: 94313	C-G: 0	COMP: 6/15/1975			
BRUCE 16-1			SESE 1-163-87	F#: 5634	SOW: PNA	C-O: 34782	C-W: 48942	C-G: 1321	COMP: 6/26/1975			
BOYLE 12-6			NWSW 6-163-86	F#: 5643	SOW: TAO	C-O: 21263	C-W: 269255	C-G: 1650	COMP: 8/9/1975			
R&LU: 0	0 0	0 0	0 0 0 0	0 0	0 0	0 0	0 0	0 0	0 0	0 0	0 0	0
Spacing: U	0	0	0 0	0	0	0	0	0	0	0	0	0
	0	0	0 0	0	0	0	0	0	0	0	0	0
KNUTSON 6-1			SENE 1-163-87	F#: 5650	SOW: AL	C-O: 144258	C-W: 510179	C-G: 12395	COMP: 9/28/1975			
R&LU: 1108	39 31	96 27	106 28 110 30	85 25	0 0	124 28	113 31	110 30	104 27	103 29	104 31	1094
Spacing: U	1574	1113	1233 1329	1140	0	1373	1300	1420	1238	1491	1490	14701
	0	0	0 0	0	0	0	0	0	0	0	0	0
KNUTSON 8-1			SENE 1-163-87	F#: 5686	SOW: AL	C-O: 152123	C-W: 500190	C-G: 8984	COMP: 11/19/1975			
R&LU: 1294	25 25	86 23	135 31 116 30	112 31	131 30	118 31	109 28	116 30	107 27	113 30	110 31	1278
Spacing: U	1572	1175	1692 1646	1751	1809	1883	1456	1760	1535	1912	1846	20037
	0	0	0 0	0	0	0	0	0	0	0	0	0
BRUCE 10-1			NWSE 1-163-87	F#: 5687	SOW: AL	C-O: 128580	C-W: 538359	C-G: 3483	COMP: 9/17/1975			
R&LU: 2592	251 31	216 28	216 31 240 30	245 31	152 29	207 31	184 28	199 27	179 28	203 30	195 31	2487
Spacing: U	2668	1957	2316 2253	2396	2393	2577	1992	2168	2178	2616	2527	28041
	0	0	0 0	0	0	0	0	0	0	0	0	0

Operator-Lease	Jan	Feb	Mar	Apr	May	Jun	Jul	Aug	Sep	Oct	Nov	Dec	2005 Total
KNUTSON 2-1			NWNE 1-163-87	F#: 5719	SOW: AL	C-O: 167004	C-W: 575914	C-G: 8703	COMP: 10/4/1975				
R&LU: 2355	73 30	186 28	229 31	205 30	198 31	213 30	228 31	212 31	205 30	190 27	198 30	195 31	2332
Spacing: U	3377	2560	3028	2946	3133	3238	3370	2884	3149	2746	3421	3304	37156
	0	0	0	0	0	0	0	0	0	0	0	0	0
KNUTSON 4-1			NWN 1-163-87	F#: 5760	SOW: AL	C-O: 105083	C-W: 294084	C-G: 37701	COMP: 12/20/1975				
R&LU: 1246	39 31	99 28	120 31	110 30	105 31	110 27	115 31	113 31	110 30	101 27	106 30	103 31	1231
Spacing: U	787	577	683	664	707	657	760	650	710	619	771	745	8330
	0	0	0	0	0	0	0	0	0	0	0	0	0
BRUCE 10-12			NWSE 12-163-87	F#: 5767	SOW: AL	C-O: 162645	C-W: 1417254	C-G: 10187	COMP: 2/1/1976				
R&LU: 1363	135 31	115 28	117 31	129 30	132 31	73 26	111 31	99 28	107 27	77 25	109 30	99 29	1303
Spacing: U	5644	4141	4898	4766	5069	4539	5451	4213	4585	4113	5534	5000	57953
	0	0	0	0	0	0	0	0	0	0	0	0	0
Unit Totals: Oil	778	1194	1414	1437	1460	1194	1419	1317	1380	1244	1355	1300	15492
Wells: 15 Wtr	37422	27885	33771	34690	37793	35854	40021	32039	36790	33851	41637	39349	431102
Gas	0	0	0	0	0	0	0	0	0	0	0	0	0
Pool Totals: Oil	778	1194	1414	1437	1460	1194	1419	1317	1380	1244	1355	1300	15492
Wells: 16 Wtr	37422	27885	33771	34690	37793	35854	40021	32039	36790	33851	41637	39349	431102
Gas	0	0	0	0	0	0	0	0	0	0	0	0	0

PLEASANT HILL - RED RIVER
NORTH CENTRAL CASING PULLERS, INC.

MORK 1			NSW 8-149-99	F#: 7997	SOW: PNA	C-O: 16697	C-W: 67255	C-G: 661992	COMP: 2/21/1982				
PLEASANT VALLEY - MADISON													
AMPOLEX (TEXAS), INC.													

RICE 5-28			SWNW 28-157-94	F#: 9146	SOW: PNA	C-O: 53540	C-W: 209284	C-G: 38443	COMP: 2/20/1982				
EXXON MOBIL CORPORATION													

DOLAN 15-28			SWSE 28-157-94	F#: 9447	SOW: PNA	C-O: 1822	C-W: 6353	C-G: 0	COMP: 6/19/1982				
PINTAIL PETROLEUM INC.													

JOYCE 1-2			SWNE 2-156-95	F#: 7333	SOW: PNA	C-O: 41889	C-W: 386215	C-G: 76020	COMP: 2/22/1980				
JOYCE 2-2			NENW 2-156-95	F#: 7699	SOW: AL	C-O: 86180	C-W: 721193	C-G: 138892	COMP: 7/30/1980				
R&LU: 2242	171 19	185 28	241 25	269 30	251 31	286 30	24 4	0 11	45 6	221 31	259 30	165 31	2117
Spacing: NW	2111	4043	3152	3562	3384	3459	440	1816	840	4495	4802	3612	35716
	163	756	565	485	506	382	138	158	147	330	1201	1311	6142

PINTAIL PETROLEUM, LTD.

DOLAN 7-28			SWNE 28-157-94	F#: 8529	SOW: AL	C-O: 71251	C-W: 142421	C-G: 24314	COMP: 6/30/1981				
R&LU: 1328	102 28	97 28	95 31	96 30	99 31	112 30	86 31	102 31	99 30	90 31	90 30	109 31	1177
Spacing: NE	490	956	322	160	622	630	649	837	483	810	482	800	7241
	0	0	0	0	0	0	0	0	0	0	0	0	0

LEE 1-21			NENE 21-157-94	F#: 8999	SOW: AL	C-O: 112714	C-W: 199274	C-G: 81697	COMP: 3/27/1982				
R&LU: 3995	294 28	240 20	388 28	30 3	423 25	473 30	338 31	375 31	333 30	342 31	329 30	349 31	3914
Spacing: NE	499	730	305	107	1147	944	1223	927	812	989	934	957	9574
	200	200	200	200	200	200	200	200	200	200	200	200	2400

RITTER, LABER & ASSOCIATES, INC.

TANDE 1			SENE 29-157-94	F#: 11152	SOW: PNA	C-O: 3953	C-W: 29657	C-G: 0	COMP: 10/25/1984				
Pool Totals: Oil	567	522	724	395	773	871	448	477	477	653	678	623	7208
Wells: 7 Wtr	3100	5729	3779	3829	5153	5033	2312	3580	2135	6294	6218	5369	52531
Gas	363	956	765	685	706	582	338	358	347	530	1401	1511	8542

PLUMER - RED RIVER
LEAR PETROLEUM EXPLORATION, INC.

GORDON HALL 1			NWNE 30-161-98	F#: 8888	SOW: PNA	C-O: 9265	C-W: 64498	C-G: 11730	COMP: 11/16/1981				
---------------	--	--	----------------	----------	----------	-----------	------------	------------	------------------	--	--	--	--

Operator-Lease Jan Feb Mar Apr May Jun Jul Aug Sep Oct Nov Dec 2005 Total

**POE - MADISON
BURNETT ENERGY INC.**

L. M. STENEHJEM	2			SWNE	10-151-100	F#: 11980	SOW: AL	C-O: 33713	C-W: 25718	C-G: 43197	COMP: 9/9/1993														
R&LU: 1088	0	1	202	15	107	15	111	16	104	14	110	17	98	12	72	11	106	14	106	19	95	19	108	15	1219
Spacing: NE	20		20		216		150		175		156		134		219		160		146		158		130		1684
	5		143		38		6		9		0		35		83		144		120		79		137		799

PETRO-HUNT, L.L.C.

TEXACO-EXXON ET AL E. G. LEEK	1			NWSE	10-151-100	F#: 10143	SOW: PNA	C-O: 4635	C-W: 9310	C-G: 13001	COMP: 7/27/1983
ZENERGY, INC											

L. M. STENEHJEM	1			SENW	10-151-100	F#: 9662	SOW: AL	C-O: 87530	C-W: 50862	C-G: 117591	COMP: 12/16/1982														
R&LU: 3593	428	16	317	28	321	30	320	22	334	31	302	30	291	31	285	31	354	30	236	24	299	30	231	24	3718
Spacing: W2*	233		263		280		270		272		247		320		253		203		260		242		173		3016
	398		558		390		395		455		441		372		428		499		423		296		337		4992

WESTHOMA A	1			NWSE	17-151-100	F#: 12164	SOW: AL	C-O: 201239	C-W: 733404	C-G: 269872	COMP: 1/29/1988														
R&LU: 15370	809	25	794	28	447	21	1034	30	1817	31	1555	30	1508	31	1756	30	1624	30	1325	30	1230	30	1660	31	15559
Spacing: ICO	7613		6505		3990		10063		11768		9854		10810		11733		11418		9115		9789		11927		114585
	388		269		215		606		1186		1395		1469		2083		1967		1504		1448		2277		14807

STATE OF ND J	1			SWNW	16-151-100	F#: 12433	SOW: AL	C-O: 180097	C-W: 198318	C-G: 241582	COMP: 7/1/1988														
R&LU: 6185	175	11	938	28	816	31	589	30	611	30	501	30	543	31	77	7	439	28	392	31	147	14	952	31	6180
Spacing: SEC	383		1812		1590		1383		1231		1046		1088		179		692		531		163		2316		12414
	171		806		1282		1103		1180		1133		1089		267		1133		838		359		1083		10444

GABRIEL	1-21H			S2SW	21-151-100	F#: 14752	SOW: AL	C-O: 196483	C-W: 1030407	C-G: 97228	COMP: 11/26/1997														
R&LU: 12096	1247	31	1040	28	1193	31	1011	30	949	31	914	30	936	29	1129	31	1244	30	776	30	716	23	906	31	12061
Spacing: SEC	11784		9301		10566		7781		7274		7068		7888		11601		10145		8219		3996		9746		105369
	549		540		623		652		529		465		453		498		511		544		414		280		6058

HEINZ	17-12H			NWSW	17-151-100	F#: 14892	SOW: AL	C-O: 37523	C-W: 492190	C-G: 100	COMP: 2/7/1999														
R&LU: 5344	94	29	225	28	321	31	385	30	436	31	317	24	422	25	673	31	672	30	655	30	651	30	707	31	5558
Spacing: ICO	6942		6467		6979		6413		5650		4037		6374		7462		7222		7352		7094		7432		79424
	0		0		0		0		0		0		0		0		0		0		0		0		0

BRUINS	1-28			NWN	28-151-100	F#: 15361	SOW: AL	C-O: 30639	C-W: 492245	C-G: 25925	COMP: 1/21/2003														
R&LU: 11102	1165	30	1001	28	1087	31	1018	28	1003	31	951	30	799	25	0	0	1432	21	764	27	905	30	1016	31	11141
Spacing: SEC	11594		11660		10469		9260		11127		11455		11499		0		736		12953		15936		15916		122605
	942		805		783		786		819		789		626		0		856		574		620		368		7968

Pool Totals: Oil	3918		4517		4292		4468		5254		4650		4597		3992		5871		4254		4043		5580		55436
Wells: 8 Wtr	38569		36028		34090		35320		37497		33863		38113		31447		30576		38576		37378		47640		439097
Gas	2453		3121		3331		3548		4178		4223		4044		3359		5110		4003		3216		4482		45068

**POE - RED RIVER
APACHE CORPORATION**

HYSTAD	15-2			SWSE	2-151-100	F#: 8977	SOW: PNA	C-O: 101570	C-W: 11199	C-G: 1913526	COMP: 2/2/1982
BURNETT ENERGY INC.											

L. M. STENEHJEM	2			SWNE	10-151-100	F#: 11980	SOW: PNA	C-O: 154666	C-W: 17523	C-G: 1484609	COMP: 8/2/1986
EXETER EXPLORATION CO.											

HYSTAD	11-31			NESW	31-152-99	F#: 8788	SOW: PNA	C-O: 6868	C-W: 14658	C-G: 91302	COMP: 12/22/1981
STATE OF NORTH DAKOTA	16-36			SESE	36-152-100	F#: 9283	SOW: PNA	C-O: 23657	C-W: 11602	C-G: 149081	COMP: 3/7/1982
ZENERGY, INC											

L. M. STENEHJEM	1			SENW	10-151-100	F#: 9662	SOW: PNA	C-O: 272264	C-W: 26811	C-G: 3323664	COMP: 9/22/1982
POKER JIM - BAKKEN ANR PRODUCTION COMPANY											

USA	21-8-58			NENW	8-146-103	F#: 7320	SOW: PNA	C-O: 98	C-W: 0	C-G: 129	COMP: 7/20/1990
BURLINGTON NORTHERN	33-7			NWSE	7-146-103	F#: 8481	SOW: PNA	C-O: 2986	C-W: 9343	C-G: 359	COMP: 4/3/1982

Operator-Lease	Jan	Feb	Mar	Apr	May	Jun	Jul	Aug	Sep	Oct	Nov	Dec	2005 Total
GRIFFON & ASSOCIATES, L.L.C.													
POKER JIM STATE 1			NENW 16-146-103	F#: 13527	SOW: F	C-O: 14506	C-W: 842	C-G: 1860	COMP: 8/31/1993				
R&LU: 1353	76	5 119	106 10	120 10	121 9	110 10	65 8	97 10	107 9	130 9	100 4	0 0	1151
Spacing: SEC	0	0	0	0	0	0	0	0	0	0	0	0	0
	25	50	50	50	45	50	40	50	45	45	20	0	470
POKER JIM FED. COM. 2			SWSE 8-146-103	F#: 13539	SOW: PNA	C-O: 10297	C-W: 432	C-G: 0	COMP: 9/28/1993				
HILLIARD OIL & GAS, INC.													
11-146-103 BURLINGTON NORTHERN 1			SENW 11-146-103	F#: 7973	SOW: DRY	C-O: 978	C-W: 0	C-G: 0	COMP: 6/12/1982				
MERIDIAN OIL, INC.													
MOI 43-11H			NESE 11-146-103	F#: 12559	SOW: DRY	C-O: 230	C-W: 0	C-G: 30	COMP: 9/5/1991				
WHITING OIL AND GAS CORPORATION													
MOI POKER JIM 31-19H			NWNE 19-146-103	F#: 13729	SOW: AL	C-O: 55607	C-W: 893	C-G: 21897	COMP: 2/4/1995				
R&LU: 2884	274	31 257	288 31	239 30	267 31	247 30	247 30	154 27	98 2	250 28	264 30	292 31	2877
Spacing: SEC	0	0	20	0	0	0	18	0	65	0	0	0	103
	403	364	403	390	403	390	390	351	130	364	390	403	4381
Pool Totals: Oil	350	376	394	359	388	357	312	251	205	380	364	292	4028
Wells: 7 Wtr	0	0	20	0	0	0	18	0	65	0	0	0	103
Gas	428	414	453	440	448	440	430	401	175	409	410	403	4851
POKER JIM - DUPEROW GAS PRODUCING ENTERPRISES, INC.													
GPE-ALAQ 5-146-103 BN 1			NWSE 5-146-103	F#: 6894	SOW: PNA	C-O: 44578	C-W: 73640	C-G: 31745	COMP: 9/21/1979				
POKER JIM - MADISON ANR PRODUCTION COMPANY													
USA 12-4-24			SWNW 4-146-103	F#: 6781	SOW: PNA	C-O: 183313	C-W: 590567	C-G: 131503	COMP: 12/10/1979				
USA 34-10-46			SWSE 10-146-103	F#: 7217	SOW: PNA	C-O: 763	C-W: 1908	C-G: 2203	COMP: 2/9/1980				
USA 21-8-58			NENW 8-146-103	F#: 7320	SOW: PNA	C-O: 87211	C-W: 180616	C-G: 49159	COMP: 5/14/1980				
USA 41-18-96			NENE 18-146-103	F#: 7812	SOW: PNA	C-O: 23833	C-W: 26552	C-G: 8846	COMP: 1/10/1981				
USA 43-6-117			NESE 6-146-103	F#: 8238	SOW: PNA	C-O: 37779	C-W: 57822	C-G: 11326	COMP: 7/9/1981				
USA 31-4-118			NWNE 4-146-103	F#: 8438	SOW: PNA	C-O: 3168	C-W: 48422	C-G: 7145	COMP: 5/16/1981				
BURLINGTON NORTHERN 33-7			NWSE 7-146-103	F#: 8481	SOW: PNA	C-O: 22509	C-W: 53178	C-G: 5985	COMP: 4/14/1983				
BOB DENNIS													
BN (POKER JIM) 1-9			SESE 9-146-103	F#: 6527	SOW: PNA	C-O: 174220	C-W: 305951	C-G: 102173	COMP: 6/23/1978				
BURLINGTON RESOURCES OIL & GAS COMPANY LP													
BURLINGTON NORTHERN 13-5			NESW 5-146-103	F#: 9220	SOW: PNA	C-O: 39730	C-W: 152554	C-G: 33077	COMP: 10/24/1982				
CHASE PETROLEUM LTD.													
MITTEN 12-10			SWNW 10-146-103	F#: 6747	SOW: PNA	C-O: 146662	C-W: 902505	C-G: 96375	COMP: 9/29/1979				
GAS PRODUCING ENTERPRISES, INC.													
GPE-ALAQ 15-146-103 BN 1			NWN 15-146-103	F#: 6620	SOW: PNA	C-O: 67454	C-W: 383750	C-G: 52603	COMP: 10/19/1978				
STATE 16-146-103 1			NWNE 16-146-103	F#: 6831	SOW: PNA	C-O: 8923	C-W: 58931	C-G: 9735	COMP: 5/16/1979				
GPE-ALAQ 5-146-103 BN 1			NWSE 5-146-103	F#: 6894	SOW: PNA	C-O: 3086	C-W: 16389	C-G: 1423	COMP: 4/1/1984				
GRIFFON & ASSOCIATES, L.L.C.													
POKER JIM FED. COM. 2			SWSE 8-146-103	F#: 13539	SOW: PNA	C-O: 1365	C-W: 24081	C-G: 125	COMP: 6/15/2000				
TITAN OIL, INC.													
RIVET 1			SWSW 10-146-103	F#: 6643	SOW: PNA	C-O: 242984	C-W: 2205411	C-G: 156404	COMP: 12/26/1978				
R&LU: 0	0	0	0	0	0	0	0	0	0	0	0	0	0
Spacing: SW	0	0	0	0	0	0	0	0	0	0	0	0	0
	0	0	0	0	0	0	0	0	0	0	0	0	0
Pool Totals: Oil	0	0	0	0	0	0	0	0	0	0	0	0	0
Wells: 15 Wtr	0	0	0	0	0	0	0	0	0	0	0	0	0
Gas	0	0	0	0	0	0	0	0	0	0	0	0	0

Operator-Lease Jan Feb Mar Apr May Jun Jul Aug Sep Oct Nov Dec 2005 Total

**POKER JIM - RED RIVER
CONOCO INC.**

BURLINGTON 1 SENW 9-146-103 F#: 5002 SOW: PNA C-O: 193768 C-W: 66469 C-G: 30358 COMP: 3/10/1971
TITAN OIL, INC.

STATE 1-16 SWD NENE 16-146-103 F#: 5086 SOW: PNA C-O: 60 C-W: 1323 C-G: 0 COMP: 6/9/1972

**PORTAL - MADISON
ARSENAL ENERGY USA INC.**

PROBST FEDERAL 12-10 NWSW 10-163-92 F#: 10388 SOW: AL C-O: 46326 C-W: 96305 C-G: 104915 COMP: 12/3/1983
R&LU: 1573 140 31 126 28 136 28 127 30 134 31 126 30 123 31 129 31 27 9 189 26 134 30 139 31 1530
Spacing: SW 374 338 377 355 366 349 354 369 96 523 397 376 4274
344 712 308 687 745 763 1102 910 499 446 441 764 7721

BALLANTYNE OIL

SWENSON B 1 NESE 7-163-91 F#: 5950 SOW: AL C-O: 39961 C-W: 27422 C-G: 141924 COMP: 11/27/1976
R&LU: 1285 113 24 91 28 114 30 107 30 125 31 97 27 121 31 110 31 98 29 101 31 107 30 96 31 1280
Spacing: SE 0 0 193 0 0 0 0 0 0 213 0 0 0 406
423 111 175 139 271 222 402 369 91 92 149 44 2488

BRATSBERG 23-2 NESW 2-163-92 F#: 10051 SOW: AL C-O: 42560 C-W: 109085 C-G: 171420 COMP: 5/19/1983
R&LU: 638 0 0 0 0 0 0 0 129 24 99 31 90 31 74 30 89 31 88 30 103 31 672
Spacing: SW 0 0 0 0 0 730 551 408 562 353 555 369 3528
0 0 0 0 0 0 0 0 0 0 0 0 0

CONDOR PETROLEUM, INC.

SORUM-STATE 12-34 NENW 34-163-91 F#: 8684 SOW: F C-O: 44958 C-W: 11456 C-G: 325588 COMP: 10/11/1981
R&LU: 1242 115 8 117 28 134 31 100 30 95 31 116 30 109 31 93 31 108 30 60 29 58 24 102 31 1207
Spacing: NW 17 58 38 39 48 57 63 53 58 33 59 50 573
660 1255 1220 1191 1594 1564 1647 1338 1272 998 761 1221 14721

DAKOTA CRUDE, INC.

BISSEL-BANK OF NORTH DAKOTA 1 SWNE 32-163-91 F#: 3152 SOW: F C-O: 98577 C-W: 38614 C-G: 169729 COMP: 6/8/1962
R&LU: 170 6 6 7 6 30 28 5 5 10 6 2 8 5 10 10 12 64 25 2 2 40 24 62 31 243
Spacing: NE 2 3 15 0 2 3 0 6 28 0 12 30 101
154 144 370 21 314 190 0 146 271 144 545 610 2909

GROVE-BANK OF NORTH DAKOTA 1 NESW 29-163-91 F#: 3174 SOW: AL C-O: 63915 C-W: 63987 C-G: 163692 COMP: 6/20/1962
R&LU: 0 0 0 6 12 0 0 20 23 12 31 5 26 5 17 0 0 3 14 5 15 2 8 3 1 61
Spacing: SW 0 0 0 5 0 0 0 0 0 0 0 0 0 5
0 0 480 387 413 204 257 294 112 22 83 0 2252

BISSEL-BANK OF NORTH DAKOTA 2 SWSE 29-163-91 F#: 3231 SOW: AL C-O: 48380 C-W: 42687 C-G: 59132 COMP: 9/24/1962
R&LU: 4 1 2 0 0 0 0 1 3 0 0 1 4 0 0 1 2 0 0 1 3 1 30 0 0 6
Spacing: SE 0 0 0 0 0 0 0 0 0 0 0 0 0 0
0 0 0 0 0 0 0 0 0 0 0 0 0

DAKOTA OIL CO.

R. M. HANSEN 1 SWNE 1-163-92 F#: 2415 SOW: PNA C-O: 49017 C-W: 2944 C-G: 5259 COMP: 8/6/1959

J. J. ABRAHAM 1 SWSW 36-164-92 F#: 2565 SOW: PNA C-O: 30615 C-W: 2596 C-G: 3555 COMP: 2/1/1960

JOHN RUPPERT 1 NWSE 34-164-92 F#: 2651 SOW: PNA C-O: 10306 C-W: 1344 C-G: 27 COMP: 8/6/1960

DOME PETROLEUM CORP.

ADA HAWBACKER 1 NWN 34-164-92 F#: 3682 SOW: PNA C-O: 1456 C-W: 962 C-G: 0 COMP: 9/26/1964

EAGLE OPERATING, INC.

M. R. SKALICKY 1 SWNW 1-163-92 F#: 2478 SOW: AL C-O: 182382 C-W: 18015 C-G: 519851 COMP: 11/8/1959
R&LU: 3559 279 16 246 12 356 18 298 18 287 19 302 18 252 15 430 31 298 17 316 19 324 14 259 12 3647
Spacing: NW 16 12 18 18 19 18 25 31 17 19 14 12 219
1434 1598 2043 1739 2077 1557 2132 2690 1740 2131 2205 1454 22800

ALVIN BRATSBERG 1 NESE 2-163-92 F#: 2586 SOW: PNA C-O: 117295 C-W: 10559 C-G: 660302 COMP: 3/30/1960

PROBST-F.L.B. 1 NENE 30-163-91 F#: 2811 SOW: AL C-O: 67461 C-W: 20108 C-G: 89878 COMP: 2/7/1961
R&LU: 297 4 2 14 10 30 17 28 16 65 21 25 29 25 13 48 21 23 13 23 13 25 13 23 13 333
Spacing: NE* 4 20 34 32 42 58 26 42 26 26 26 26 362
40 433 469 452 705 584 402 670 453 451 376 412 5447

Operator-Lease	Jan	Feb	Mar	Apr	May	Jun	Jul	Aug	Sep	Oct	Nov	Dec	2005 Total													
CARRIE BRATSBERG	1		NESE	19-163-91	F#: 2916	SOW: AL	C-O: 59894	C-W: 24426	C-G: 48526	COMP: 6/22/1961																
R&LU: 211	3	2	20	16	19	17	22	13	22	14	20	13	23	14	17	10	234									
Spacing: SE*	2	15	17	22	17	13	15	27	12	13	14	10	17	10	10	17	177									
	0	237	152	110	461	371	196	845	134	121	88	126	2841													
R. GROVES	1		NESE	30-163-91	F#: 2935	SOW: AL	C-O: 103394	C-W: 24808	C-G: 155298	COMP: 8/29/1961																
R&LU: 144	8	3	17	6	28	13	28	10	24	9	17	28	11	4	25	9	22	8	11	4	20	7	8	3	219	
Spacing: SE*	6	12	26	20	18	56	8	18	16	8	14	6	208													
	0	550	602	616	878	420	132	790	546	369	566	14	5483													
ANTON NYGAARD	1		SWNW	33-163-91	F#: 3259	SOW: AL	C-O: 92362	C-W: 21109	C-G: 204962	COMP: 1/4/1963																
R&LU: 948	73	21	64	25	67	27	63	24	59	21	59	30	73	31	64	23	67	24	91	31	62	23	69	24	811	
Spacing: NW	42	50	54	48	42	60	50	46	48	62	46	48	596													
	670	1060	691	1065	995	1023	818	663	1033	961	936	999	10914													
M. SCHELDROP	1		NESW	27-163-91	F#: 3397	SOW: AL	C-O: 65971	C-W: 9183	C-G: 63489	COMP: 7/23/1963																
R&LU: 159	11	3	17	5	11	7	11	4	11	4	11	29	8	3	0	0	17	6	11	4	11	4	11	4	130	
Spacing: SW	9	15	21	12	12	87	9	0	18	12	12	12	219													
	0	0	0	21	0	0	0	0	0	0	0	0	21													
IDA FAAREN	1		SWNW	27-163-91	F#: 3450	SOW: AL	C-O: 32371	C-W: 10392	C-G: 65343	COMP: 11/20/1963																
R&LU: 0	3	2	13	8	15	14	8	3	3	2	8	28	8	5	3	2	10	6	15	9	15	9	13	8	114	
Spacing: NW	2	8	14	3	2	28	5	2	6	9	27	30	136													
	54	192	187	278	250	302	189	59	263	265	212	252	2503													
MAGNA GROGAN	1		SWSE	27-163-91	F#: 3788	SOW: AL	C-O: 57386	C-W: 21355	C-G: 155443	COMP: 4/21/1965																
R&LU: 549	45	25	0	0	0	0	12	5	58	28	70	30	57	31	58	31	50	30	58	30	55	30	62	31	525	
Spacing: SE	50	0	0	10	56	60	62	62	60	60	60	62	542													
	316	74	148	346	729	731	396	742	576	588	793	600	6039													
A. NYGAARD-WILBUR OLSON	1		SWSW	28-163-91	F#: 4003	SOW: AL	C-O: 22805	C-W: 13700	C-G: 3625	COMP: 4/5/1966																
R&LU: 0	7	4	12	7	13	10	13	7	13	7	13	7	12	6	10	7	12	6	10	7	10	5	13	6	142	
Spacing: SW	4	7	10	7	7	28	7	7	6	7	5	6	101													
	8	14	0	14	14	58	14	14	12	14	10	12	184													
M. SCHELDROP	2		SWNE	33-163-91	F#: 5973	SOW: AL	C-O: 55053	C-W: 13612	C-G: 344202	COMP: 12/6/1976																
R&LU: 1040	50	31	15	24	214	31	91	30	110	30	66	30	83	30	108	30	80	30	65	27	118	29	44	28	1044	
Spacing: NE	109	84	109	105	105	105	105	105	105	105	105	105	1227													
	1336	535	1620	1480	1475	1373	1536	1535	1305	1298	1625	1180	16298													
M. SCHELDROP	3		SWSE	28-163-91	F#: 5995	SOW: AL	C-O: 47085	C-W: 12802	C-G: 289807	COMP: 12/19/1976																
R&LU: 456	21	30	27	24	83	28	39	29	44	30	27	29	35	30	46	30	33	29	28	30	50	29	20	30	453	
Spacing: SE	75	60	70	73	75	73	75	75	73	75	75	75	872													
	554	965	626	638	629	569	656	657	543	556	695	544	7632													
ROBERT BLEY	1		SWNE	25-163-92	F#: 6030	SOW: AL	C-O: 24115	C-W: 42141	C-G: 298126	COMP: 12/12/1976																
R&LU: 276	0	0	47	28	52	31	52	21	12	13	30	18	25	15	49	31	23	14	17	10	15	9	23	30	345	
Spacing: NE	0	112	124	84	52	72	60	124	56	40	36	120	880													
	505	1315	1210	1223	1360	1057	1291	1189	1113	1145	1197	1139	13744													
CARRIE BRATSBERG	2		SWSE	1-163-92	F#: 9984	SOW: AL	C-O: 49400	C-W: 17272	C-G: 80058	COMP: 10/18/1983																
R&LU: 2710	245	31	218	28	247	31	207	30	235	31	218	30	241	31	229	31	243	30	259	31	213	30	239	31	2794	
Spacing: SE	62	56	62	60	62	60	62	62	60	62	62	60	730													
	384	468	362	416	427	509	622	560	532	501	392	585	5758													
CARRIE BRATSBERG	1-R		NESW	6-163-91	F#: 10289	SOW: AL	C-O: 105447	C-W: 33661	C-G: 176825	COMP: 3/1/1984																
R&LU: 3855	342	30	307	28	344	31	324	30	351	31	326	30	283	25	353	31	319	30	332	30	287	23	445	31	4013	
Spacing: SW	90	48	93	90	93	90	75	93	90	90	69	93	1014													
	535	1045	559	717	811	978	939	1006	1116	871	653	1107	10337													
PROBST	2		SWSW	19-163-91	F#: 10730	SOW: AL	C-O: 39244	C-W: 79193	C-G: 170548	COMP: 5/4/1984																
R&LU: 1089	125	17	127	27	105	24	119	30	120	31	103	30	10	3	128	31	109	30	42	12	146	20	135	31	1269	
Spacing: SW	425	650	600	750	775	750	75	775	750	300	500	775	7125													
	569	547	390	527	901	611	126	715	445	105	310	584	5830													
PROBST	3		SWNW	19-163-91	F#: 10793	SOW: PNA	C-O: 2534	C-W: 4302	C-G: 7526	COMP: 5/10/1984																

Operator-Lease	Jan	Feb	Mar	Apr	May	Jun	Jul	Aug	Sep	Oct	Nov	Dec	2005 Total
EARL 1			NESE 31-164-91	F#: 10902	SOW: AL	C-O: 18796	C-W: 21071	C-G: 11160	COMP: 8/31/1984				
R&LU: 514	20 12	27 17	38 26	66 26	27 22	45 27	42 25	84 31	38 23	22 13	45 27	57 28	511
Spacing: SE	36	51	78	78	66	81	75	93	69	39	81	84	831
	36	51	78	78	66	87	75	93	69	39	81	84	837
GROVE 2			SWSE 30-163-91	F#: 10975	SOW: AL	C-O: 146632	C-W: 381595	C-G: 427053	COMP: 7/19/1984				
R&LU: 276	41 31	39 28	38 30	44 30	35 26	37 30	22 30	34 30	28 30	33 30	29 23	18 31	398
Spacing: SE*	2511	2268	2430	2430	2106	2430	2511	2430	2430	2430	1863	2511	28350
	571	485	417	663	1007	934	716	404	425	319	291	613	6845
EARL 2			NENW 5-163-91	F#: 11004	SOW: AL	C-O: 68347	C-W: 166321	C-G: 119782	COMP: 9/5/1984				
R&LU: 2282	193 29	184 28	223 31	196 30	199 31	198 30	199 31	205 31	194 30	202 31	191 30	199 31	2383
Spacing: NW	1015	980	1085	1050	1085	1050	1085	1085	1050	1085	1050	1085	12705
	430	504	418	370	590	647	450	607	541	390	435	806	6188
PROBST 4			SWNE 30-163-91	F#: 11051	SOW: AL	C-O: 16370	C-W: 41066	C-G: 21943	COMP: 8/23/1984				
R&LU: 0	7 4	10 6	10 13	12 6	13 7	0 0	8 7	0 0	7 3	8 8	10 5	10 5	95
Spacing: NE*	8	12	26	12	14	0	14	0	6	16	10	10	128
	0	0	0	0	0	0	0	0	0	0	0	0	0
BRATSBURG 4			SWSE 19-163-91	F#: 11074	SOW: PNA	C-O: 2176	C-W: 11276	C-G: 8346	COMP: 3/26/1985				
GROVE 3			NWSE 30-163-91	F#: 11267	SOW: AL	C-O: 33939	C-W: 67029	C-G: 107418	COMP: 2/14/1988				
R&LU: 123	19 30	24 27	18 31	21 29	19 30	3 29	6 17	14 27	10 24	15 29	9 16	4 13	162
Spacing: SE*	270	234	279	261	270	261	153	243	216	261	144	117	2709
	0	305	202	0	0	0	0	173	160	151	93	127	1211
J-B 2-9			NESE 2-163-92	F#: 13295	SOW: AL	C-O: 40540	C-W: 12298	C-G: 92113	COMP: 3/21/1992				
R&LU: 2183	189 29	172 27	236 31	188 30	207 31	194 30	192 31	166 31	206 30	230 31	148 25	226 31	2354
Spacing: SE	58	54	62	60	62	60	62	62	60	62	50	62	714
	441	405	356	447	519	326	401	372	297	387	277	515	4743
BALLANTYNE 6-8			SENE 6-163-91	F#: 15371	SOW: AL	C-O: 13617	C-W: 50917	C-G: 28615	COMP: 6/1/2003				
R&LU: 3156	8 2	298 22	352 31	307 30	307 31	308 30	323 28	282 31	285 30	285 31	268 30	293 31	3316
Spacing: NE	20	220	310	300	310	300	280	310	300	310	300	310	3270
	0	702	672	854	905	477	754	547	597	538	667	446	7159
EARL SCHWARTZ CO.													
M. BALLANTINE 1			NENW 6-163-91	F#: 1612	SOW: PNA	C-O: 14342	C-W: 39422	C-G: 0	COMP: 12/7/1957				
THOMAS F. CLIFFORD 1			SWSE 31-164-91	F#: 1707	SOW: PNA	C-O: 37112	C-W: 19405	C-G: 2713	COMP: 1/28/1958				
CARRIE BRATSBURG 1			SWSW 6-163-91	F#: 1734	SOW: PNA	C-O: 70638	C-W: 9214	C-G: 0	COMP: 8/30/1958				
CARRIE BRATSBURG 2			NESE 1-163-92	F#: 2527	SOW: PNA	C-O: 47902	C-W: 7491	C-G: 0	COMP: 12/10/1959				
AUGUST SKALICKY 1			NESE 11-163-92	F#: 2550	SOW: PNA	C-O: 35319	C-W: 4684	C-G: 225873	COMP: 1/3/1960				
GOODMAN-ABRAHAMS 1			NENW 11-163-92	F#: 2710	SOW: PNA	C-O: 64623	C-W: 12185	C-G: 140289	COMP: 8/25/1960				
GOFOR OIL, INC.													
BALLANTINE 2			SWSW 31-164-91	F#: 1704	SOW: PNA	C-O: 12865	C-W: 1582	C-G: 0	COMP: 3/10/1958				
WILBUR OLSON 1			NENE 29-163-91	F#: 3381	SOW: PNA	C-O: 15156	C-W: 13465	C-G: 0	COMP: 7/23/1963				
I. J. WILHITE-E.L.K. OIL CO.													
WILBUR E. OLSON 1			SWSW 21-163-91	F#: 3352	SOW: PNA	C-O: 854	C-W: 260	C-G: 0	COMP: 4/3/1963				
JENEX OPERATING COMPANY													
SKALICKY-WAHLUND 14-32			SWSW 32-164-91	F#: 9911	SOW: PNA	C-O: 17291	C-W: 98374	C-G: 66570	COMP: 2/5/1983				
A. SKALICKY - B. WAHLUND 32-32			SWNE 32-164-91	F#: 10255	SOW: AL	C-O: 62270	C-W: 64053	C-G: 173307	COMP: 1/7/1984				
R&LU: 2513	14 31	304 28	294 31	234 30	203 31	245 31	232 31	228 31	190 30	213 31	46 30	412 31	2615
Spacing: NE	20	100	318	261	274	312	167	298	262	293	310	334	2949
	62	1307	981	1175	1233	1283	1476	1195	555	527	402	953	11149
KSD, INC.													
ERICK ENGSTROM 1			NESW 12-163-92	F#: 2199	SOW: PNA	C-O: 85148	C-W: 2903	C-G: 257427	COMP: 4/2/1959				
MARSHALL & WINSTON, INC.													
ALFRED ASHBAUGH, ET AL 1			NWN 17-163-91	F#: 1904	SOW: PNA	C-O: 65383	C-W: 9056	C-G: 29250	COMP: 9/1/1958				
GOODMAN-STATE 1			SWSW 16-163-91	F#: 3436	SOW: PNA	C-O: 130510	C-W: 3622	C-G: 245979	COMP: 10/8/1963				

Operator-Lease	Jan	Feb	Mar	Apr	May	Jun	Jul	Aug	Sep	Oct	Nov	Dec	2005 Total
SKALICKY 4 MAR-WIN DEVELOPMENT CO.			NESW 1-163-92		F#: 10237	SOW: PNA	C-O: 17753		C-W: 3005		C-G: 24119		COMP: 7/22/1983
R. M. HANSON 1			SWNE 12-163-92		F#: 2112	SOW: PNA	C-O: 85349		C-W: 2233		C-G: 52227		COMP: 12/31/1958
AUG. R. SKALICKY 1			SWNW 12-163-92		F#: 2200	SOW: PNA	C-O: 87817		C-W: 1868		C-G: 63040		COMP: 4/15/1959
KLEPPEN 1			NENW 3-163-92		F#: 2390	SOW: PNA	C-O: 0		C-W: 0		C-G: 4804		COMP: 4/15/1959
AUGUST R. SKALICKY 2			SWSW 1-163-92		F#: 2470	SOW: PNA	C-O: 126650		C-W: 1931		C-G: 0		COMP: 10/6/1959
JOSEPH UECKER ET AL 1			NESW 20-163-91		F#: 2700	SOW: PNA	C-O: 82956		C-W: 2683		C-G: 69745		COMP: 7/12/1960
HOWARD NELSON 1			SWNW 20-163-91		F#: 2802	SOW: PNA	C-O: 89985		C-W: 3023		C-G: 126275		COMP: 12/24/1960
JOSEPH UECKER ET AL 2			NESE 20-163-91		F#: 2954	SOW: PNA	C-O: 54901		C-W: 2337		C-G: 27267		COMP: 7/22/1961
R. M. HANSEN 3-D MCRAE & HENRY, LTD.			NENE 12-163-92		F#: 3154	SOW: PNA	C-O: 3981		C-W: 429		C-G: 0		COMP: 6/23/1962
ERICKSON 34-32			SWSE 32-164-91		F#: 10256	SOW: F	C-O: 54900		C-W: 53341		C-G: 102634		COMP: 3/8/1988
R&LU: 2511	215 31	199 27	234 31	205 30	233 31	187 30	209 31	221 31	130 17	273 31	211 30	203 31	2520
Spacing: SE	60	40	45	70	52	47	70	48	145	57	40	47	721
	420	415	455	389	381	336	387	419	328	393	450	367	4740
ERICKSON 12-33			SWNW 33-164-91		F#: 12679	SOW: AL	C-O: 59664		C-W: 11986		C-G: 86334		COMP: 3/23/1991
R&LU: 3035	242 21	238 28	267 31	258 30	257 30	237 30	256 31	257 31	233 30	265 31	238 30	257 31	3005
Spacing: NW	53	55	48	67	54	62	78	50	51	55	48	72	693
	397	397	411	503	666	313	393	405	238	419	408	339	4889
MOUSE RIVER PARTNERSHIP													
A. BRATSBERG 1 PAN AMERICAN PETROLEUM CORP.			SWNE 7-163-91		F#: 1961	SOW: PNA	C-O: 2584		C-W: 414		C-G: 0		COMP: 8/31/1958
L. GRONINGER 1 POLAR INDUSTRIES, INC.			SENE 28-163-91		F#: 1648	SOW: PNA	C-O: 108		C-W: 0		C-G: 0		COMP: 2/9/1958
UECKER 1 SILVER THREAD OIL & GAS, INC.			NENW 29-163-91		F#: 3391	SOW: PNA	C-O: 51137		C-W: 18976		C-G: 17254		COMP: 11/2/1963
RUPPERT 1			NWSW 34-164-92		F#: 2362	SOW: F	C-O: 266529		C-W: 11311		C-G: 255568		COMP: 6/21/1959
R&LU: 3666	308 31	285 28	321 31	315 30	335 31	327 30	338 31	332 31	341 30	289 31	314 30	328 31	3833
Spacing: SW	173	155	189	202	205	187	189	198	146	153	170	172	2139
	285	285	285	285	285	285	285	285	285	285	285	285	3420
IRENE E. PROBST 1			NENE 2-163-92		F#: 2548	SOW: AL	C-O: 157195		C-W: 16125		C-G: 176629		COMP: 12/28/1959
R&LU: 828	41 31	51 28	72 31	88 30	117 30	9 5	25 11	44 31	83 30	29 11	181 30	133 31	873
Spacing: NE	51	54	68	94	39	8	31	729	196	150	112	229	1761
	352	459	444	528	658	438	308	488	549	105	748	981	6058
SKALICKY 3			NENE 11-163-92		F#: 2580	SOW: AL	C-O: 123341		C-W: 5717		C-G: 527485		COMP: 2/10/1960
R&LU: 1582	155 31	137 28	143 31	115 28	136 31	119 30	116 31	131 31	98 27	145 31	132 30	123 31	1550
Spacing: NE	51	48	44	54	54	37	36	37	44	43	54	38	540
	2391	2145	2246	2033	2350	1931	1769	2192	1835	2288	2028	1998	25206
BAIR 1			SWNE 20-163-91		F#: 2659	SOW: AL	C-O: 168233		C-W: 3905		C-G: 564311		COMP: 6/1/1960
R&LU: 1303	106 27	59 10	117 29	108 27	113 31	105 26	39 14	92 27	156 26	103 27	139 30	135 31	1272
Spacing: NE	36	16	43	40	24	29	16	35	49	20	52	27	387
	2105	1094	2364	2099	2170	1860	1905	2524	2153	2010	2347	2102	24733
ALVIN C. BRATSBERG C-1			SWNW 7-163-91		F#: 3040	SOW: AL	C-O: 114014		C-W: 4825		C-G: 144380		COMP: 11/28/1961
R&LU: 3719	320 30	302 26	420 31	361 30	324 31	316 30	306 31	297 31	284 30	274 31	265 30	270 31	3739
Spacing: NW	102	157	268	147	58	142	118	108	107	80	119	105	1511
	799	610	838	785	730	765	630	1214	564	481	543	773	8732
RASMUS HANSON 2			NESE 12-163-92		F#: 3096	SOW: F	C-O: 79940		C-W: 13163		C-G: 460939		COMP: 2/7/1962
R&LU: 1295	103 29	116 28	139 31	110 30	116 31	98 30	96 31	104 31	98 30	71 30	57 30	72 31	1180
Spacing: SE	142	55	53	51	28	44	63	41	34	30	30	45	616
	1847	1702	1861	1704	1721	1473	1808	1669	1521	1544	1463	1407	19720

Operator-Lease	Jan	Feb	Mar	Apr	May	Jun	Jul	Aug	Sep	Oct	Nov	Dec	2005 Total
BRATSBERG 2-C													
			NENW 7-163-91	F#: 15187	SOW: AL	C-O: 9894	C-W: 2299	C-G: 50709	COMP: 11/16/2001				
R&LU: 2669	246 31	215 28	260 31	218 30	259 31	231 30	232 31	226 31	42 9	344 31	206 30	201 31	2680
Spacing: NW	60	58	50	46	57	40	60	37	4	45	61	75	593
	792	1644	909	2264	2116	1674	2780	2773	1301	1702	1749	1366	21070
UNION TEXAS PETROLEUM CORP.													
NORMA CLINGMAN 1													
			SESE 33-164-92	F#: 2475	SOW: PNA	C-O: 21208	C-W: 8005	C-G: 0	COMP: 5/8/1960				
WARD-WILLISTON COMPANY													
EWALD KLITZKE 1													
			SWSW 17-163-91	F#: 1501	SOW: AL	C-O: 69963	C-W: 29588	C-G: 150299	COMP: 10/27/1957				
R&LU: 200	14 12	40 27	0 0	10 8	30 25	50 30	50 31	0 0	0 0	40 30	45 30	60 30	339
Spacing: SW	40	63	0	0	0	0	0	0	0	0	50	50	203
	385	699	0	26	386	687	669	461	105	717	664	468	5267
GOODMAN 15-16													
			SWSE 16-163-91	F#: 9372	SOW: AL	C-O: 97430	C-W: 88247	C-G: 346212	COMP: 3/3/1982				
R&LU: 2072	158 23	231 20	158 24	237 27	221 30	278 30	27 6	0 1	230 30	27 10	20 10	390 31	1977
Spacing: SE	375	395	380	599	397	362	325	150	613	550	500	706	5352
	1074	880	609	987	1328	1144	258	0	581	19	0	916	7796
GOODMAN STATE 5-16													
			SWNW 16-163-91	F#: 10637	SOW: AL	C-O: 29916	C-W: 38906	C-G: 185136	COMP: 3/13/1984				
R&LU: 808	75 22	0 0	0 0	120 15	80 30	5 5	75 15	80 31	20 5	0 1	24 15	198 31	677
Spacing: NW	180	0	0	100	210	190	150	175	125	90	120	183	1523
	494	115	2	233	246	26	284	459	34	68	0	194	2155
Pool Totals: Oil	4065	4422	5338	4888	5021	4763	4402	4807	4373	4615	4382	5475	56551
Wells: 75 Wtr	6550	6563	7651	7655	7158	8339	7110	8434	8207	7556	7245	8522	90990
Gas	20867	25459	25160	27490	32406	27772	28205	31472	24194	23460	24968	26387	317840

POWERS LAKE - MADISON
KISSINGER PETROLEUM CORP.

RICE 14-3 SESW 3-158-94 F#: 8689 SOW: PNA C-O: 1506 C-W: 27788 C-G: 0 COMP: 7/6/1982

POWERS LAKE - RED RIVER
KISSINGER PETROLEUM CORP.

RICE 14-3 SESW 3-158-94 F#: 8689 SOW: PNA C-O: 420 C-W: 0 C-G: 0 COMP: 7/6/1982

PRAIRIE JUNCTION - MADISON
PRESIDIO EXPLORATION, INC.

KOK 13-13 NWSW 13-152-88 F#: 12236 SOW: PNA C-O: 669 C-W: 8861 C-G: 569 COMP: 4/27/1988

PROSPER OIL CO.

KOK 2-13 SWNW 13-152-88 F#: 11979 SOW: SI C-O: 26387 C-W: 24186 C-G: 0 COMP: 9/10/1987

R&LU: 0 0 0 0 0 0 0 0 0 0 0 0 0 0

Spacing: NW* 0 0 0 0 0 0 0 0 0 0 0 0 0 0

TURTLE MOUNTAIN GAS & OIL, INC.

KOK 1-13 SWNW 13-152-88 F#: 9098 SOW: TA* C-O: 23816 C-W: 44766 C-G: 0 COMP: 2/25/1982

Pool Totals: Oil 0 0 0 0 0 0 0 0 0 0 0 0 0 0

Wells: 3 Wtr 0 0 0 0 0 0 0 0 0 0 0 0 0 0

Gas 0 0 0 0 0 0 0 0 0 0 0 0 0 0

PRATT - MADISON
EAGLE OPERATING, INC.

HERDT-BANK OF NORTH DAKOTA 1 NENE 6-158-80 F#: 2670 SOW: PNA C-O: 73162 C-W: 286333 C-G: 0 COMP: 6/24/1960

HERDT ESTATE 1 NESE 6-158-80 F#: 3251 SOW: AL C-O: 209643 C-W: 1009001 C-G: 0 COMP: 10/23/1962

R&LU: 1721 172 31 151 28 167 31 165 30 147 31 163 30 142 25 89 19 72 20 182 30 175 30 175 31 1800

Spacing: ESE 1550 1400 1550 1500 1550 1500 1250 950 1000 1500 1500 1550 16800

0 0 0 0 0 0 0 0 0 0 0 0 0

NORSBY 1 SWSW 5-158-80 F#: 3315 SOW: AL C-O: 108184 C-W: 664079 C-G: 0 COMP: 2/1/1963

R&LU: 1323 51 13 78 20 118 31 144 27 147 28 158 26 133 27 147 28 106 30 103 10 70 27 99 15 1354

Spacing: WSW* 585 900 1395 4050 4350 3900 4050 4200 4500 1500 4050 2250 35730

0 0 0 0 0 0 0 0 0 0 0 0 0

Operator-Lease	Jan	Feb	Mar	Apr	May	Jun	Jul	Aug	Sep	Oct	Nov	Dec	2005 Total
KITZMAN - BANK OF NORTH DAKOTA	2		SWNW 5-158-80		F#: 3396	SOW: AL	C-O: 171681		C-W: 573132	C-G: 0		COMP: 7/7/1963	
R&LU: 571	71 31	76 27	62 30	81 29	136 30	57 29	68 30	54 31	38 30	17 31	27 29	23 15	710
Spacing: WNW	620	540	620	580	600	380	380	620	600	480	580	300	6300
	0	0	0	0	0	0	0	0	0	0	0	0	0
NORSBY 3			NESW 5-158-80		F#: 3584	SOW: AL	C-O: 121827		C-W: 539243	C-G: 0		COMP: 6/12/1964	
R&LU: 1347	58 14	81 28	103 26	150 27	154 28	165 26	139 27	154 28	102 21	107 29	73 27	103 15	1389
Spacing: ESW*	672	1344	1248	1296	1392	1248	1296	1344	1008	1392	1296	720	14256
	0	0	0	0	0	0	0	0	0	0	0	0	0
NORSBY 2			SWSE 5-158-80		F#: 3696	SOW: AL	C-O: 66511		C-W: 628915	C-G: 0		COMP: 10/7/1964	
R&LU: 584	0 0	0 0	0 0	12 3	12 8	127 25	126 31	117 31	108 30	10 4	0 3	95 23	607
Spacing: WSE	0	0	0	171	456	1425	1767	1767	1710	228	1710	1311	10545
	0	0	0	0	0	0	0	0	0	0	0	0	0
KITZMAN 2			SENW 5-158-80		F#: 5419	SOW: AL	C-O: 51359		C-W: 339063	C-G: 0		COMP: 8/16/1976	
R&LU: 334	39 30	42 28	36 31	46 30	34 31	33 30	34 27	31 31	0 0	10 24	0 0	0 0	305
Spacing: ENW	2400	2240	2400	2400	2480	1440	1440	2480	0	1840	0	0	19120
	0	0	0	0	0	0	0	0	0	0	0	0	0
NORSBY 4			NWSW 5-158-80		F#: 12448	SOW: AL	C-O: 48528		C-W: 369611	C-G: 0		COMP: 7/16/1988	
R&LU: 1437	138 30	88 13	90 21	157 27	166 28	178 26	150 27	113 19	84 14	116 18	15 5	203 27	1498
Spacing: WSW*	1508	676	1092	1404	1456	1352	1404	988	728	936	260	1404	13208
	0	0	0	0	0	0	0	0	0	0	0	0	0
NORSBY 5			SESW 5-158-80		F#: 12449	SOW: AL	C-O: 44680		C-W: 348888	C-G: 0		COMP: 9/1/1988	
R&LU: 1608	143 31	92 27	134 30	169 27	173 28	186 26	156 27	173 28	125 30	121 30	9 3	211 27	1692
Spacing: ESW*	1705	1485	1650	1485	1540	1430	1485	1540	1650	1650	165	1485	17270
	0	0	0	0	0	0	0	0	0	0	0	0	0
JR 1			NENW 7-158-80		F#: 12461	SOW: AL	C-O: 14386		C-W: 103618	C-G: 0		COMP: 8/11/1988	
R&LU: 0	0 0	0 0	0 0	46 3	0 0	0 0	0 0	20 1	0 0	0 0	0 0	0 0	66
Spacing: ENW	0	0	0	60	0	0	0	20	0	0	0	0	80
	0	0	0	0	0	0	0	0	0	0	0	0	0
JR 2-6			SESW 6-158-80		F#: 12553	SOW: AL	C-O: 6306		C-W: 54565	C-G: 0		COMP: 5/27/1989	
R&LU: 407	0 0	0 0	0 0	66 12	53 31	44 30	46 28	44 31	42 30	138 31	27 17	0 0	460
Spacing: SESW	0	0	0	30	465	450	420	465	450	465	255	0	3000
	0	0	0	0	0	0	0	0	0	0	0	0	0
NORSBY 6			NENW 8-158-80		F#: 12645	SOW: AL	C-O: 13395		C-W: 105411	C-G: 0		COMP: 7/3/1989	
R&LU: 304	0 0	0 0	0 0	6 6	64 31	51 26	41 30	37 26	13 29	70 23	53 30	22 20	357
Spacing: ENW	0	0	0	348	1798	1508	1740	1508	1682	1334	1740	1160	12818
	0	0	0	0	0	0	0	0	0	0	0	0	0
NORSBY 7			NWN 8-158-80		F#: 12828	SOW: AL	C-O: 32521		C-W: 128560	C-G: 0		COMP: 7/14/1990	
R&LU: 737	60 20	5 6	66 26	104 29	132 30	108 26	86 30	73 24	29 29	0 0	11 9	9 4	683
Spacing: WNW	1000	300	1300	1450	1500	1300	1500	1200	1450	0	450	200	11650
	0	0	0	0	0	0	0	0	0	0	0	0	0
WATNE 7-1			NENE 7-158-80		F#: 13254	SOW: TA	C-O: 2338		C-W: 73463	C-G: 0		COMP: 1/28/1992	
NORSBY 8			NWNE 8-158-80		F#: 13385	SOW: AL	C-O: 33410		C-W: 272851	C-G: 0		COMP: 12/22/1992	
R&LU: 2055	29 5	70 6	304 22	190 30	237 31	237 30	229 31	124 19	189 28	220 30	105 18	235 31	2169
Spacing: WNE	500	600	2200	3000	3100	3000	3100	1900	2800	2900	1800	3100	28000
	0	0	0	0	0	0	0	0	0	0	0	0	0
GEORESOURCES, INC.													
ARTHUR HETLAND 1			SWSE 31-159-80		F#: 7938	SOW: AL	C-O: 42224		C-W: 77681	C-G: 0		COMP: 11/1/1980	
R&LU: 0	0 0	0 0	0 0	0 0	0 0	0 0	0 0	0 31	0 31	0 0	0 0	0 0	0
Spacing: WSE	0	0	0	0	0	0	0	1093	1096	0	0	0	2189
	0	0	0	0	0	0	0	0	0	0	0	0	0
Pool Totals: Oil	761	683	1080	1336	1455	1507	1350	1176	908	1094	565	1175	13090
Wells: 16 Wtr	10540	9485	13455	17774	20687	18933	19832	20075	18674	14225	13806	13480	190966
Gas	0	0	0	0	0	0	0	0	0	0	0	0	0

Operator-Lease Jan Feb Mar Apr May Jun Jul Aug Sep Oct Nov Dec 2005 Total

PRESCOTT - MADISON

PHILLIP D. ARMSTRONG

SWIFT 31-4 NWNW 4-158-81 F#: 13304 SOW: PNA C-O: 3525 C-W: 17503 C-G: 0 COMP: 4/10/1993

PRONGHORN - DUPEROW

COLUMBUS ENERGY CORP.

NYGAARD 1-29 NENW 29-150-101 F#: 8399 SOW: PNA C-O: 5569 C-W: 11341 C-G: 2565 COMP: 12/28/1982

PRONGHORN - MADISON

COLUMBUS ENERGY CORP.

NYGAARD 1-29 NENW 29-150-101 F#: 8399 SOW: PNA C-O: 50513 C-W: 103392 C-G: 54253 COMP: 11/4/1983

LANDTECH CORP.

JACOBSON 1-17 SWNE 17-150-101 F#: 8473 SOW: PNA C-O: 442 C-W: 0 C-G: 0 COMP: 11/25/1981

MUREX PETROLEUM CORPORATION

NYGAARD 1-30 SESE 30-150-101 F#: 8440 SOW: PNA C-O: 69541 C-W: 197056 C-G: 55977 COMP: 8/5/1981

HELLING 1-19 SESE 19-150-101 F#: 11150 SOW: AL C-O: 117326 C-W: 326577 C-G: 166467 COMP: 12/19/1984

R&LU: 3552	301	17	0	0	522	27	376	30	310	31	300	23	339	31	311	31	338	30	289	31	299	30	330	22	3715
Spacing: SE	1126	0	1531	1271	1068	903	1174	1045	1140	961	1048	812	12079												
	285	0	497	496	520	426	553	543	508	490	461	372	5151												

CAHILL-HELLING 13-20 NWSW 20-150-101 F#: 11371 SOW: AL C-O: 155403 C-W: 203969 C-G: 217533 COMP: 5/9/1985

R&LU: 4931	326	31	557	28	552	31	483	30	460	31	411	29	376	30	403	31	320	22	561	30	473	30	460	31	5382
Spacing: SW	561	708	912	782	693	726	729	740	524	1130	854	841	9200												
	246	319	397	394	380	297	281	314	204	464	331	322	3949												

SANDERS 24-19 SESW 19-150-101 F#: 11781 SOW: AL C-O: 228710 C-W: 644075 C-G: 230007 COMP: 12/9/1985

R&LU: 6610	619	29	529	12	769	31	637	28	637	31	629	27	481	23	436	31	700	30	579	29	593	28	580	12	7189
Spacing: SW	1749	1009	2091	1948	1852	1965	1511	1280	1541	1790	2040	882	19658												
	466	210	565	579	557	528	509	597	525	542	513	230	5821												

Pool Totals: Oil 1246 1086 1843 1496 1407 1340 1196 1150 1358 1429 1365 1370 16286

Wells: 6 Wtr 3436 1717 4534 4001 3613 3594 3414 3065 3205 3881 3942 2535 40937

Gas 997 529 1459 1469 1457 1251 1343 1454 1237 1496 1305 924 14921

PRONGHORN - RED RIVER

COLUMBUS ENERGY CORP.

NYGAARD 1-29 NENW 29-150-101 F#: 8399 SOW: PNA C-O: 6577 C-W: 2298 C-G: 53292 COMP: 7/11/1981

RAGGED BUTTE - MADISON

ANR PRODUCTION COMPANY

BRATCHER-STATE 10-24 SESW 10-151-101 F#: 9668 SOW: PNA C-O: 82858 C-W: 133833 C-G: 80245 COMP: 9/27/1982

BURNETT ENERGY INC.

BRATCHER 23-9 NESW 9-151-101 F#: 10138 SOW: PNA C-O: 72615 C-W: 153727 C-G: 106718 COMP: 8/26/1983

CHAPARRAL ENERGY, L.L.C.

LEE 8-32 SWNE 8-151-101 F#: 10734 SOW: PNA C-O: 139025 C-W: 129743 C-G: 208481 COMP: 7/23/1984

LEE FAMILY 1-8H NWNW 8-151-101 F#: 12282 SOW: AL C-O: 19459 C-W: 19884 C-G: 16689 COMP: 10/24/2003

R&LU: 5740	482	23	663	28	562	31	540	30	531	31	215	30	504	31	435	31	485	30	452	31	477	30	410	31	5756
Spacing: NE	421	931	794	743	752	210	726	698	658	661	584	691	7869												
	759	576	397	361	431	151	398	293	369	283	420	625	5063												

CITATION OIL & GAS CORP.

CLARA AAS 1-8 NESW 8-151-101 F#: 11519 SOW: AL C-O: 155920 C-W: 138638 C-G: 161530 COMP: 7/15/1985

R&LU: 4815	529	31	421	28	486	31	459	30	490	31	444	30	501	31	456	31	392	30	421	31	446	30	376	31	5421
Spacing: SW	547	495	533	494	541	488	575	429	342	170	183	282	5079												
	364	339	334	346	359	340	345	321	262	216	239	294	3759												

ENCORE OPERATING, L.P.

BRATCHER-STATE 10-44 SESE 10-151-101 F#: 9887 SOW: AL C-O: 329850 C-W: 473604 C-G: 367613 COMP: 12/28/1982

R&LU: 6741	702	31	575	27	597	31	553	30	534	21	587	29	556	31	527	31	480	30	494	31	432	30	435	31	6472
Spacing: SE	2123	1833	2046	1871	1851	2549	2379	2019	823	2570	1612	2098	23774												
	944	873	955	819	625	859	836	724	227	99	163	84	7208												

Operator-Lease	Jan	Feb	Mar	Apr	May	Jun	Jul	Aug	Sep	Oct	Nov	Dec	2005 Total
----------------	-----	-----	-----	-----	-----	-----	-----	-----	-----	-----	-----	-----	------------

HEADINGTON OIL LIMITED PARTNERSHIP

LYLE AND EDWARD BRATCHER 9-43 NESE 9-151-101 F#: 9795 SOW: PNA C-O: 154870 C-W: 333271 C-G: 201727 COMP: 11/8/1982
MCRAE & HENRY, LTD.

BRATCHER 12-9 SWNW 9-151-101 F#: 10139 SOW: AL C-O: 125392 C-W: 174745 C-G: 223692 COMP: 12/26/1984
 R&LU: 4489 360 25 331 26 132 14 510 30 397 31 368 30 396 30 394 31 399 30 419 31 412 30 439 31 4557
 Spacing: NW 398 425 202 669 509 499 537 535 491 535 461 474 5735
 458 602 267 778 664 643 689 674 679 680 592 641 7367

RONALD M. SANNES

LEE 43-8 1 NESE 8-151-101 F#: 10330 SOW: AL C-O: 109623 C-W: 234036 C-G: 76105 COMP: 1/31/1984
 R&LU: 2473 234 31 204 28 234 31 177 28 232 31 220 30 205 31 208 31 193 30 123 24 180 30 173 30 2383
 Spacing: SE 996 889 987 1038 1050 967 957 992 944 705 815 864 11204
 42 109 130 84 114 109 104 129 121 74 37 22 1075

SLAWSON EXPLORATION COMPANY, INC.

FORTHUN 5-34 SWSE 5-151-101 F#: 11675 SOW: AL C-O: 121753 C-W: 173605 C-G: 187996 COMP: 10/17/1985
 R&LU: 3015 311 31 267 28 282 31 257 30 275 31 267 30 228 31 248 26 283 30 277 31 255 30 280 31 3230
 Spacing: SE 440 455 478 433 488 427 404 483 507 496 450 483 5544
 524 389 588 521 512 448 365 406 561 570 515 546 5945

STEPHENS & JOHNSON OPERATING CO.

GREEN 21-8 NENW 8-151-101 F#: 10701 SOW: AL C-O: 259115 C-W: 155669 C-G: 224213 COMP: 11/21/1984
 R&LU: 4501 433 31 348 28 409 31 387 30 407 31 374 30 403 31 387 31 374 30 370 31 377 30 385 31 4654
 Spacing: NW 448 432 537 331 330 349 342 351 339 307 374 360 4500
 382 355 396 370 374 372 384 373 389 308 268 280 4251

THOMAS A. HAUGEN OPERATING CO.

HELLING STATE 21-16 NENW 16-151-101 F#: 10779 SOW: PNA C-O: 689 C-W: 12926 C-G: 0 COMP: 5/12/1984
TOM BROWN, INC.

BRATCHER 9-32 SWNE 9-151-101 F#: 9994 SOW: PNA C-O: 56760 C-W: 32651 C-G: 62326 COMP: 3/19/1983
 BRATCHER 10-12 SWNW 10-151-101 F#: 10108 SOW: PNA C-O: 18769 C-W: 112845 C-G: 21921 COMP: 7/24/1983

Pool Totals: Oil 3051 2809 2702 2883 2866 2475 2793 2655 2606 2556 2579 2498 32473
 Wells: 14 Wtr 5373 5460 5577 5579 5521 5489 5920 5507 4104 5444 4479 5252 63705
 Gas 3473 3243 3067 3279 3079 2922 3121 2920 2608 2230 2234 2492 34668

**RANCH COULEE - RED RIVER
 MISSOURI RIVER ROYALTY CORPORATION**

HEISER FAMILY 1 SWSE 22-146-98 F#: 9138 SOW: F C-O: 67529 C-W: 36885 C-G: 2345023 COMP: 2/26/1982
 R&LU: 511 72 18 45 16 51 11 110 19 40 22 5 15 0 0 0 0 135 18 34 4 9 2 2 7 503
 Spacing: GE2 65 43 30 142 17 0 0 0 212 28 0 8 545
 5344 2948 1433 6683 2889 615 146 179 6887 2053 0 355 29532

**RANDOLPH - DUPEROW
 ANR PRODUCTION COMPANY**

MULE CREEK 1-18 NESW 18-150-103 F#: 11771 SOW: PNA C-O: 139660 C-W: 52322 C-G: 91683 COMP: 2/7/1986
NANCE PETROLEUM CORPORATION

FEDERAL 19-42 SENE 19-150-103 F#: 10320 SOW: TA C-O: 537685 C-W: 514626 C-G: 432153 COMP: 11/6/1983
 FEDERAL 20-14 SWSW 20-150-103 F#: 10560 SOW: PNA C-O: 17639 C-W: 37831 C-G: 20364 COMP: 5/27/1984

**RANDOLPH - MADISON
 ANR PRODUCTION COMPANY**

MULE CREEK FEDERAL 34-18 SWSE 18-150-103 F#: 12293 SOW: PNA C-O: 23 C-W: 0 C-G: 0 COMP: 12/6/1989
NANCE PETROLEUM CORPORATION

FEDERAL 19-42 SENE 19-150-103 F#: 10320 SOW: AL C-O: 33909 C-W: 97329 C-G: 34634 COMP: 6/10/1999
 R&LU: 3611 462 31 0 14 253 29 313 30 287 30 299 28 292 31 260 31 288 30 281 31 253 30 310 31 3298
 Spacing: NE 613 636 806 923 888 854 814 760 825 828 822 936 9705
 496 224 477 456 472 421 496 496 480 496 480 488 5482

Operator-Lease	Jan	Feb	Mar	Apr	May	Jun	Jul	Aug	Sep	Oct	Nov	Dec	2005 Total
FEDERAL 20-14			SWSW 20-150-103		F#: 10560	SOW: AL	C-O: 149849		C-W: 395109	C-G: 143019		COMP: 8/6/1989	
R&LU: 5569	556 21	356 19	568 31	428 23	340 16	512 28	472 31	455 31	491 30	27 5	681 30	683 30	5569
Spacing: SW	1234	1117	1766	1253	826	1468	1372	1323	1218	73	1734	2232	15616
	529	362	629	419	289	487	414	437	426	53	434	459	4938
MULE CREEK FEDERAL 1X-18			SESW 18-150-103		F#: 12871	SOW: AL	C-O: 146731		C-W: 353708	C-G: 169092		COMP: 8/10/1990	
R&LU: 6068	510 28	434 28	143 12	818 30	466 31	395 27	492 30	472 31	488 30	488 31	477 30	562 31	5745
Spacing: SW	911	984	425	1576	1372	1131	1207	968	930	807	803	853	11967
	527	403	193	632	576	427	467	484	509	496	497	560	5771
PRIDE ENERGY, AN OKLAHOMA GENERAL PARTNERSHIP													
USA 33-20			NWSE 20-150-103		F#: 7312	SOW: AL	C-O: 61489		C-W: 63812	C-G: 58062		COMP: 3/22/1980	
R&LU: 2398	178 31	169 28	262 31	116 30	203 31	188 30	205 31	201 31	224 30	160 31	196 30	194 31	2296
Spacing: SE	205	128	139	133	162	235	278	319	277	343	266	264	2749
	0	0	0	0	0	0	0	0	0	0	0	0	0
Pool Totals: Oil	1706	959	1226	1675	1296	1394	1461	1388	1491	956	1607	1749	16908
Wells: 5 Wtr	2963	2865	3136	3885	3248	3688	3671	3370	3250	2051	3625	4285	40037
Gas	1552	989	1299	1507	1337	1335	1377	1417	1415	1045	1411	1507	16191

RATTLESNAKE BUTTES - RED RIVER
BURLINGTON RESOURCES OIL & GAS COMPANY LP

BUCHHOLZ 42-8			SENE 8-130-105		F#: 13777	SOW: SI	C-O: 180141		C-W: 11963	C-G: 9926		COMP: 7/30/1995	
R&LU: 10395	1080 31	881 28	1170 31	1080 30	1112 31	1065 30	1105 31	1214 31	1168 30	115 2	0 0	0 0	9990
Spacing: E2	63	56	86	81	62	62	70	67	75	2	0	0	624
	48	39	51	47	47	47	49	53	51	5	0	0	437
BUCHHOLZ 41C-8SH 05			NENE 8-130-105		F#: 15892	SOW: AL	C-O: 11796		C-W: 6163	C-G: 2912		COMP: 9/25/2005	
R&LU: 11189									500 5	3320 31	4414 30	3562 31	11796
Spacing: ICO									950	2262	1752	1199	6163
									0	868	1005	1039	2912
Pool Totals: Oil	1080	881	1170	1080	1112	1065	1105	1214	1668	3435	4414	3562	21786
Wells: 2 Wtr	63	56	86	81	62	62	70	67	1025	2264	1752	1199	6787
Gas	48	39	51	47	47	47	49	53	51	873	1005	1039	3349

RATTLESNAKE POINT - DUPEROW
AMOCO PRODUCTION CO.

WILLIAM C. LUBKE 1			SWNW 11-146-96		F#: 6105	SOW: PNA	C-O: 562299		C-W: 12627	C-G: 396352		COMP: 10/26/1977	
GEOLINEAR CO.													
GEOLINEAR-KELLING 1			NESE 11-146-96		F#: 6605	SOW: PNA	C-O: 30004		C-W: 306792	C-G: 18849		COMP: 3/8/1979	
H&R WELL SERVICES, INC.													
LUBKE 1A			SWNW 11-146-96		F#: 10735	SOW: PNA	C-O: 440086		C-W: 413944	C-G: 445170		COMP: 2/22/1986	
R&LU: 0	10 15	5 15	0 0	0 0	10 31	0 0	0 0						25
Spacing: W2	0	0	0	0	0	0	0						0
	0	0	0	0	0	0	0						0
Pool Totals: Oil	10	5	0	0	10	0	0						25
Wells: 3 Wtr	0	0	0	0	0	0	0						0
Gas	0	0	0	0	0	0	0						0

RATTLESNAKE POINT - RED RIVER
AMOCO PRODUCTION CO.

WILLIAM C. LUBKE 1			SWNW 11-146-96		F#: 6105	SOW: DRY	C-O: 0		C-W: 0	C-G: 28111		COMP: 10/26/1977	
MURPHY UNIT B 1			NENE 10-146-96		F#: 7477	SOW: DRY	C-O: 67		C-W: 0	C-G: 0		COMP: 10/26/1977	
H&R WELL SERVICES, INC.													
LUBKE 1A			SWNW 11-146-96		F#: 10735	SOW: PNA	C-O: 25722		C-W: 2991	C-G: 107959		COMP: 8/29/1984	

Operator-Lease Jan Feb Mar Apr May Jun Jul Aug Sep Oct Nov Dec 2005 Total

RAUB - MADISON
BILL BARRETT CORPORATION

STATE 22-16 SENW 16-149-89 F#: 13451 SOW: PNA C-O: 51795 C-W: 207217 C-G: 35149 COMP: 1/26/1993
 R&LU: 0 0 0 0 0 0 0 0 0 0
 Spacing: NW 0 0 0 0 0 0 0 0 0 0

WESCO OPERATING, INC.

STATE 42-16 SENE 16-149-89 F#: 13542 SOW: AL C-O: 145036 C-W: 88842 C-G: 79249 COMP: 9/3/1993
 R&LU: 6735 623 31 443 23 662 31 577 30 553 31 601 30 604 27 609 31 530 30 519 31 498 30 584 31 6803
 Spacing: NE 298 213 356 290 294 298 291 304 338 302 294 295 3573
 331 235 352 306 294 319 321 504 283 276 264 310 3795
 Pool Totals: Oil 623 443 662 577 553 601 604 609 530 519 498 584 6803
 Wells: 2 Wtr 298 213 356 290 294 298 291 304 338 302 294 295 3573
 Gas 331 235 352 306 294 319 321 504 283 276 264 310 3795

RAWSON - DUPEROW
TRAVERSE OIL CO.

JACOBSON 1-26 SENW 26-150-101 F#: 8467 SOW: AL C-O: 241 C-W: 0 C-G: 0 COMP: 9/3/1993
WHITING OIL AND GAS CORPORATION
 NYGAARD STATE 1 SENW 23-150-101 F#: 7845 SOW: PNA C-O: 36519 C-W: 53487 C-G: 55589 COMP: 7/3/1981
 JACOBSON 1 NENE 22-150-101 F#: 8344 SOW: AL C-O: 177549 C-W: 55936 C-G: 269077 COMP: 4/30/1981
 R&LU: 2083 80 28 305 28 258 31 266 30 199 31 126 29 136 31 161 31 124 28 154 31 94 30 83 16 1986
 Spacing: NE 129 154 263 787 128 68 46 83 44 40 102 208 2052
 80 152 169 149 113 77 85 96 74 88 67 62 1212
 Pool Totals: Oil 80 305 258 266 199 126 136 161 124 154 94 83 1986
 Wells: 3 Wtr 129 154 263 787 128 68 46 83 44 40 102 208 2052
 Gas 80 152 169 149 113 77 85 96 74 88 67 62 1212

RAWSON - MADISON
ANR PRODUCTION COMPANY

NYGAARD 14-33 NWSE 14-150-101 F#: 9139 SOW: PNA C-O: 131191 C-W: 335298 C-G: 181302 COMP: 1/26/1982
JN EXPLORATION & PRODUCTION LIMITED PARTNERSHIP
 JACOBSON 3 1 NENW 22-150-101 F#: 8565 SOW: PNA C-O: 94615 C-W: 203497 C-G: 72865 COMP: 7/6/1981
RONALD M. SANNES
 BERGE C 1 NWSW 14-150-101 F#: 8706 SOW: AL C-O: 110184 C-W: 224384 C-G: 112317 COMP: 2/24/1990
 R&LU: 5217 331 28 498 27 496 27 433 30 255 26 325 18 470 22 574 31 548 30 549 31 490 30 431 31 5400
 Spacing: SW 506 657 711 719 520 494 679 809 904 861 720 674 8254
 60 191 305 359 297 143 281 426 442 466 293 405 3668
 HEGGEN 1 SWSE 13-150-101 F#: 9029 SOW: AL C-O: 82405 C-W: 785823 C-G: 102343 COMP: 12/31/1981
 R&LU: 1886 3 1 208 15 184 21 190 9 187 9 242 11 134 10 0 0 215 13 198 9 226 10 213 10 2000
 Spacing: SE 94 1263 3272 1528 2002 2113 659 0 2578 1240 2016 1614 18379
 0 0 0 0 0 0 0 0 0 0 0 0 0
 BERGE-FLB 1-24 NENW 24-150-101 F#: 9328 SOW: AL C-O: 184762 C-W: 1513653 C-G: 179475 COMP: 4/21/1982
 R&LU: 6083 629 31 371 21 543 28 572 30 586 30 598 30 312 13 458 18 479 30 469 21 573 30 622 31 6212
 Spacing: NW 5325 3332 5225 4741 4500 4977 1672 2610 5454 3327 5035 5507 51705
 158 106 233 297 331 399 287 196 414 291 290 326 3328
 HEGGEN 2 SWSW 13-150-101 F#: 9479 SOW: AL C-O: 36518 C-W: 103102 C-G: 20932 COMP: 3/1/1984
 R&LU: 1118 96 3 80 14 226 22 148 14 87 16 80 17 66 11 84 15 59 9 93 10 52 12 118 11 1189
 Spacing: SW 142 184 923 720 592 651 402 495 326 305 608 631 5979
 0 0 0 0 0 0 0 0 0 0 0 0 0

TOM BROWN, INC.

HEGGEN 11-14 S2SW 11-150-101 F#: 9770 SOW: PNA C-O: 62523 C-W: 80833 C-G: 61406 COMP: 12/6/1982

Operator-Lease	Jan	Feb	Mar	Apr	May	Jun	Jul	Aug	Sep	Oct	Nov	Dec	2005 Total
----------------	-----	-----	-----	-----	-----	-----	-----	-----	-----	-----	-----	-----	------------

WHITING OIL AND GAS CORPORATION

NYGAARD STATE 1			SENW 23-150-101	F#: 7845	SOW: AL	C-O: 95599	C-W: 346511	C-G: 141513	COMP: 9/6/1985																	
R&LU: 3156	357	30	182	28	332	30	205	30	292	28	84	13	371	23	533	31	534	30	280	23	44	7	0	0	3214	
Spacing: NW	2109		555		1647		3211		1380		1381		580		778		1311		1379		0		0		0	14331
	285		207		269		167		163		42		209		318		410		272		39		0		0	2381
JACOBSON 41 1			NENE 22-150-101	F#: 11270	SOW: AL	C-O: 192313	C-W: 197039	C-G: 80329	COMP: 3/8/1985																	
R&LU: 6445	133	27	604	28	575	31	506	30	603	31	607	29	656	31	650	31	462	28	697	31	452	30	415	31	6360	
Spacing: NE	313		443		851		2173		566		475		321		489		240		263		711		1516		8361	
	134		303		376		283		344		370		408		388		277		398		327		278		3886	
Pool Totals: Oil	1549		1943		2356		2054		2010		1936		2009		2299		2297		2286		1837		1799		24375	
Wells: 9 Wtr	8489		6434		12629		13092		9560		10091		4313		5181		10813		7375		9090		9942		107009	
Gas	637		807		1183		1106		1135		954		1185		1328		1543		1427		949		1009		13263	

RAWSON - RED RIVER

RONALD M. SANNES

BERGE C 1 NWSW 14-150-101 F#: 8706 SOW: PNA C-O: 39794 C-W: 28214 C-G: 147729 COMP: 11/9/1981

RAY - RED RIVER
GETTY OIL CO.

OWEN 19-13 SWSW 19-157-96 F#: 8714 SOW: PNA C-O: 1224 C-W: 8874 C-G: 73862 COMP: 1/11/1982

PETRO-HUNT, L.L.C.

TEMPLE PROSPECT 32-5 SWNW 32-157-96 F#: 7884 SOW: PNA C-O: 295859 C-W: 38816 C-G: 5557424 COMP: 2/16/1981

TEMPLE 30-16 SESE 30-157-96 F#: 8296 SOW: PNA C-O: 47411 C-W: 81561 C-G: 588084 COMP: 12/10/1981

RAY - STONEWALL

PETRO-HUNT, L.L.C.

TEMPLE PROSPECT 32-5			SWNW 32-157-96	F#: 7884	SOW: F	C-O: 137844	C-W: 15461	C-G: 784127	COMP: 1/24/1996																
R&LU: 9285	804	29	503	20	881	29	804	29	824	31	772	28	759	28	816	29	773	30	753	30	749	28	772	30	9210
Spacing: W2	27		10		51		18		6		14		276		64		17		35		23		20		561
	4911		2995		5472		4447		4767		4549		4587		5065		4817		4704		4499		4539		55352

TEMPLE 30-16 SESE 30-157-96 F#: 8296 SOW: PNA C-O: 92508 C-W: 6126 C-G: 542414 COMP: 5/26/1988

Pool Totals: Oil	804		503		881		804		824		772		759		816		773		753		749		772		9210
Wells: 2 Wtr	27		10		51		18		6		14		276		64		17		35		23		20		561
Gas	4911		2995		5472		4447		4767		4549		4587		5065		4817		4704		4499		4539		55352

RED ROCK - SPEARFISH

KENNEDY & MITCHELL, INC.

MAGNUSON TURTLE MOUNTAIN 55-752-1 SENW 11-163-77 F#: 10649 SOW: PNA C-O: 8959 C-W: 19393 C-G: 0 COMP: 5/17/1984

RED WING CREEK - MADISON

MILESTONE PETROLEUM, INC.

BURLINGTON NORTHERN 14-35 SWSW 35-148-101 F#: 10053 SOW: PNA C-O: 871 C-W: 284 C-G: 893 COMP: 8/15/1983

PRESIDIO EXPLORATION, INC.

FEDERAL 24-28 SESW 28-148-101 F#: 5788 SOW: PNA C-O: 48142 C-W: 1880 C-G: 41911 COMP: 9/8/1978

TRUE OIL LLC

SHELL GOVERNMENT 22X-28-1			SENW 28-148-101	F#: 4062	SOW: AL	C-O: 210320	C-W: 277405	C-G: 272434	COMP: 6/4/1974																
R&LU: 1457	165	31	166	26	142	18	99	23	178	31	186	30	157	31	174	31	119	24	0	11	0	11	0	0	1386
Spacing: ENW	957		794		566		796		907		980		818		839		521		93		468		0		7739
	748		690		462		270		290		515		638		493		186		7		84		0		4383

BREDWICK 42-28 SENE 28-148-101 F#: 5322 SOW: AL C-O: 43041 C-W: 353 C-G: 36797 COMP: 12/21/1973

R&LU: 955	0	0	314	7	0	0	154	6	0	0	206	7	0	0	75	11	0	0	0	0	172	8	0	0	921
Spacing: ENE	0		0		0		0		0		0		0		0		0		0		0		0		0
	0		397		0		223		0		338		0		103		0		0		123		0		1184

WRIGHT 24-22 SESW 22-148-101 F#: 5336 SOW: PNA C-O: 40619 C-W: 350 C-G: 9886 COMP: 2/14/1974

Operator-Lease	Jan	Feb	Mar	Apr	May	Jun	Jul	Aug	Sep	Oct	Nov	Dec	2005 Total
BREDWICK 44-28			SESE 28-148-101	F#: 5359	SOW: AL	C-O: 16786	C-W: 4663	C-G: 11685	COMP: 3/11/1974				
R&LU: 27	7 4	0 0	3 4	0 0	1 1	0 0	4 4	0 0	6 5	0 0	5 3	0 0	26
Spacing: ESE	0	0	0	0	0	0	0	0	0	0	0	0	0
	10	0	5	0	0	0	7	0	8	0	4	0	34
WRIGHT 13-26			NWSW 26-148-101	F#: 5381	SOW: AL	C-O: 919483	C-W: 357449	C-G: 1151855	COMP: 4/15/1974				
R&LU: 11154	1047 31	1043 28	309 14	1071 27	884 21	1012 29	1012 31	973 30	900 30	1475 30	932 30	609 31	11267
Spacing: NSW	769	731	74	1024	755	881	857	781	692	744	552	246	8106
	3645	3272	1777	3145	2903	3473	3434	3441	3226	3454	3327	2238	37335
BREDWICK 33-28			NWSE 28-148-101	F#: 5527	SOW: AL	C-O: 149261	C-W: 60726	C-G: 154399	COMP: 1/26/1975				
R&LU: 1416	139 28	69 14	128 28	128 26	138 28	120 23	142 27	145 28	132 27	132 27	74 15	0 0	1347
Spacing: WSE	23	55	20	32	35	32	25	63	67	26	27	0	405
	209	88	195	186	204	198	266	200	173	127	53	0	1899
WRIGHT 24-22A			SESW 22-148-101	F#: 7385	SOW: AL	C-O: 54611	C-W: 55114	C-G: 81910	COMP: 8/27/1980				
R&LU: 917	88 20	120 14	120 14	84 17	63 9	68 14	70 18	63 16	33 14	69 28	0 0	152 31	930
Spacing: SSW	202	156	148	119	63	98	109	97	79	158	0	157	1386
	307	376	693	247	206	236	239	222	118	162	0	561	3367
EVANSON 21-24			NENW 24-148-101	F#: 15121	SOW: F	C-O: 5198	C-W: 5643	C-G: 5878	COMP: 7/2/2001				
R&LU: 678	30 1	81 1	16 1	107 1	40 1	54 1	110 1	70 1	45 1	10 1	20 1	72 1	655
Spacing: NW	0	0	8	0	0	10	7	13	13	8	0	0	59
	34	91	18	121	45	61	124	79	51	11	23	81	739
BURLINGTON NORTHERN 21-27			NE N 27-148-101	F#: 15456	SOW: GL	C-O: 35586	C-W: 19611	C-G: 84600	COMP: 11/21/2003				
R&LU: 9427	1612 16	742 16	0 0	2230 29	479 16	606 16	163 4	898 30	963 30	192 6	713 12	826 26	9424
Spacing: SEC	361	406	0	1475	853	860	215	511	911	182	464	805	7043
	4128	1964	0	5956	1319	1605	472	3057	2970	588	2243	2592	26894
BREDWICK 43-28			SE NE 28-148-101	F#: 15465	SOW: AL	C-O: 15438	C-W: 1488	C-G: 23347	COMP: 3/23/2004				
R&LU: 8919	869 27	744 23	967 28	715 27	800 28	702 27	664 28	680 28	662 27	651 28	592 30	571 31	8617
Spacing: ESE	0	0	1	0	28	25	0	0	0	0	1	0	55
	1300	940	1480	1040	1188	1153	1237	935	868	628	424	173	11366
BURLINGTON NORTHERN 32-35			NWNE 35-148-101	F#: 15480	SOW: AL	C-O: 17335	C-W: 3474	C-G: 15828	COMP: 2/17/2004				
R&LU: 5613	791 30	577 21	693 31	489 30	415 27	399 29	379 29	363 30	355 30	366 30	368 30	274 20	5469
Spacing: ICO	83	51	66	77	40	16	20	58	47	66	26	9	559
	722	527	633	446	379	364	346	331	324	334	336	250	4992
BURLINGTON RESOURCES 11-1H			NWN 1-147-101	F#: 15617	SOW: DRL	C-O: 484	C-W: 417	C-G: 87	COMP: 12/21/2004				
R&LU: 132	102 31	6 6	2 1	2 1	1 1	2 1	2 1	2 1	15 1	0 0	0 0	0 0	134
Spacing: NW	175	0	0	0	0	0	0	0	92	0	0	0	267
	19	1	0	0	0	0	0	0	3	0	0	0	23
RED WING CREEK - MADISON UNIT													
TRUE OIL LLC													
BURLINGTON NORTHERN 22-27			SENW 27-148-101	F#: 5182	SOW: GI	C-O: 382127	C-W: 8242	C-G: 98322	COMP: 10/25/1972				
BURLINGTON NORTHERN 11-27			NWN 27-148-101	F#: 5212	SOW: GL	C-O: 602260	C-W: 109554	C-G: 641349	COMP: 11/28/1972				
R&LU: 6685	243 9	57 2	259 14	154 7	586 14	438 22	898 31	565 27	866 30	832 31	808 29	985 31	6691
Spacing: U	187	21	225	192	402	652	620	540	240	124	216	231	3650
	621	152	695	414	1622	1160	2600	1932	2671	2566	2548	3090	20071
BURLINGTON NORTHERN 31-27			NWNE 27-148-101	F#: 5235	SOW: AL	C-O: 2724985	C-W: 1288862	C-G: 4392258	COMP: 3/16/1974				
R&LU: 33258	3312 31	1603 15	2044 21	3567 24	3230 30	1829 17	3797 25	2906 31	2399 30	2908 25	2495 23	3171 30	33261
Spacing: U	2121	1101	1691	1771	2330	1356	1765	2188	243	203	288	375	15432
	8492	4230	5469	9523	8931	4864	11028	9897	7380	8987	7872	9923	96596
BURLINGTON NORTHERN 33-27			NWSE 27-148-101	F#: 5260	SOW: F	C-O: 3305118	C-W: 633622	C-G: 4185558	COMP: 2/8/1974				
R&LU: 43237	4338 31	3818 28	4026 31	2646 30	4150 31	2879 30	4084 31	123 1	4529 30	4500 31	3964 24	4248 31	43305
Spacing: U	388	398	501	790	853	835	1658	95	3137	2041	1975	2151	14822
	11116	10090	10797	7070	11462	7635	11843	419	13972	13884	12509	13310	124107

Operator-Lease	Jan	Feb	Mar	Apr	May	Jun	Jul	Aug	Sep	Oct	Nov	Dec	2005 Total												
BURLINGTON NORTHERN	13-27		NWSW	27-148-101	F#: 5286	SOW: AL	C-O: 2827104	C-W: 267305	C-G: 3574837	COMP: 2/19/1974															
R&LU: 33817	1333	14	2476	26	2757	30	2178	29	1422	15	5851	29	2575	30	4787	30	3135	26	2416	30	2547	30	2340	31	33817
Spacing: U	220		449		598		504		274		550		630		624		546		862		981		943		7181
	3414		6538		7396		5827		3924		15509		7467		16317		9671		7455		8040		7331		98889
BURLINGTON NORTHERN	42-27		SENE	27-148-101	F#: 5323	SOW: AL	C-O: 3125580	C-W: 340410	C-G: 4135466	COMP: 11/3/1973															
R&LU: 31786	5388	27	1397	7	5686	31	1397	14	3063	16	2246	12	1760	14	3710	31	0	0	3585	28	3553	30	0	0	31785
Spacing: U	216		81		429		193		232		187		112		278		0		143		153		0		2024
	13805		3688		15252		3738		8463		5951		5107		12647		0		11066		11208		0		90925
BURLINGTON NORTHERN	24-27		SESW	27-148-101	F#: 5335	SOW: AL	C-O: 950931	C-W: 640861	C-G: 1337695	COMP: 2/18/1974															
R&LU: 24118	234	3	936	12	2418	31	3081	30	2492	31	2341	30	2519	31	2516	29	1746	22	2068	31	2140	28	1622	23	24113
Spacing: U	92		638		1790		1730		1884		1863		1651		1544		1365		1491		1447		988		16483
	602		2475		6484		8227		6882		6205		7309		8578		5388		6382		6757		5080		70369
BN 22-27A			SENW	27-148-101	F#: 11564	SOW: AL	C-O: 510221	C-W: 374468	C-G: 1068648	COMP: 9/20/1985															
R&LU: 12358	189	3	1323	21	1210	20	1352	16	1995	29	139	2	1617	27	1496	30	0	0	0	0	1795	28	1231	31	12347
Spacing: U	71		527		552		860		1644		123		1050		1003		0		0		1544		1809		9183
	480		3496		3242		3608		5514		373		4691		5102		0		0		5662		3858		36026
BURLINGTON NORTHERN	23-27		NESW	27-148-101	F#: 13589	SOW: AL	C-O: 114227	C-W: 10462	C-G: 281586	COMP: 8/24/1994															
R&LU: 18922	1234	31	1115	28	1204	31	1454	30	1240	31	1753	30	1919	31	1289	17	2377	30	2003	31	1254	30	2093	31	18935
Spacing: U	314		304		410		117		127		133		465		255		388		401		488		504		3906
	3160		2946		3233		3885		3425		4648		5561		4396		7334		6186		3957		6555		55286
BURLINGTON NORTHERN	32-27		SWNE	27-148-101	F#: 13590	SOW: AL	C-O: 189563	C-W: 4889	C-G: 460376	COMP: 8/8/1994															
R&LU: 15905	1502	31	1211	25	1502	31	1625	30	1329	31	1425	30	990	31	592	22	1524	30	1556	31	1224	30	1416	31	15896
Spacing: U	0		0		0		0		0		0		0		0		0		0		0		0		0
	3846		3201		4031		4342		3671		3774		2868		2014		4699		4805		3859		4434		45544
BURLINGTON NORTHERN	43-27		NE SE	27-148-101	F#: 15417	SOW: F	C-O: 81711	C-W: 18226	C-G: 199098	COMP: 7/26/2003															
R&LU: 28498	2700	27	2722	28	2927	31	2708	30	2689	31	2042	30	2444	31	2394	30	2938	30	1757	31	275	3	2905	31	28501
Spacing: U	713		786		950		390		422		418		373		362		870		799		77		696		6856
	6912		7192		7847		7234		7431		5411		7087		8159		9064		5421		870		9103		81731
BURLINGTON NORTHERN	12-27		SW N	27-148-101	F#: 15420	SOW: F	C-O: 278624	C-W: 24421	C-G: 664186	COMP: 9/15/2003															
R&LU: 98740	12268	31	10689	28	10099	30	8758	30	6138	27	7073	28	8320	31	7296	31	7309	30	7274	28	6653	30	6834	31	98711
Spacing: U	2205		2082		2398		550		519		558		978		941		1152		824		983		948		14138
	31429		28235		27083		23394		16952		18751		24130		24864		22546		22450		20989		21409		282232
BURLINGTON NORTHERN	13-27A		NWSW	27-148-101	F#: 15507	SOW: GL	C-O: 39181	C-W: 11006	C-G: 98057	COMP: 5/18/2004															
R&LU: 14968	2356	31	2128	28	912	12	1164	29	846	27	1346	30	814	17	1424	28	1573	30	1140	31	1022	27	189	5	14914
Spacing: U	126		149		74		525		512		579		425		673		1073		737		742		97		5712
	6037		5620		2443		3108		2335		3567		2359		4856		4853		3518		3221		593		42510
Unit Totals: Oil	35097		29475		35044		30084		29180		29362		31737		29098		28396		30039		27730		27034		362276
Wells: 13 Wtr	6653		6536		9618		7622		9199		7254		9727		8503		9014		7625		8894		8742		99387
Gas	89914		77863		93972		80370		80612		77848		92050		99181		87578		92720		87492		84686		1044286
Pool Totals: Oil	39947		33337		37424		35163		32179		32717		34440		32541		31626		32934		30606		29538		402452
Wells: 27 Wtr	9223		8729		10501		11145		11880		10156		11778		10865		11436		8902		10432		9959		125006
Gas	101036		86209		99235		92004		87146		85791		98813		108042		95505		98031		94109		90581		1136502

**REFUGE - MADISON
BALLANTYNE OIL**

SEM 22-8			SENE	22-162-79	F#: 11278	SOW: AL	C-O: 33851	C-W: 184618	C-G: 0	COMP: 12/5/1984															
R&LU: 947	86	31	71	28	86	31	75	30	87	31	74	30	73	31	76	31	71	30	74	29	73	30	84	31	930
Spacing: SNE	797		457		770		609		722		775		604		676		610		592		527		678		7817
	0		0		0		0		0		0		0		0		0		0		0		0		0

Operator-Lease	Jan	Feb	Mar	Apr	May	Jun	Jul	Aug	Sep	Oct	Nov	Dec	2005 Total
----------------	-----	-----	-----	-----	-----	-----	-----	-----	-----	-----	-----	-----	------------

RENNIE LAKE - MADISON

ARSENAL ENERGY USA INC.

MILDRED JORGENS	1			NWSW 27-162-91	F#: 2221	SOW: AL	C-O: 211627	C-W: 68040	C-G: 607055	COMP: 4/2/1959															
R&LU: 346	45	12	50	16	50	20	30	16	26	16	59	17	32	15	20	18	50	16	31	14	43	17	37	17	473
Spacing: SW	40		29		25		46		40		35		28		44		27		50		34		30		428
	739		763		930		769		993		849		955		1147		854		777		715		670		10161

ANNA MONSON	1			NWSE 28-162-91	F#: 2315	SOW: AL	C-O: 156614	C-W: 41849	C-G: 546045	COMP: 6/3/1959															
R&LU: 578	30	11	1	1	46	19	25	16	39	16	43	17	25	16	30	18	68	18	33	19	43	19	58	24	441
Spacing: SE	10		185		31		15		12		20		15		11		16		42		12		8		377
	312		362		1014		643		778		589		726		958		749		506		476		395		7508

KATHERINE JOHNSON	1			NWN 33-162-91	F#: 2333	SOW: F	C-O: 323670	C-W: 111916	C-G: 435308	COMP: 6/10/1959															
R&LU: 3170	155	20	289	28	265	31	291	30	297	31	265	30	273	31	265	31	312	30	284	30	269	30	276	31	3241
Spacing: NW	85		129		102		120		98		144		117		113		128		108		105		115		1364
	368		629		428		663		642		664		392		774		507		637		454		704		6862

EARL SCHWARTZ	1			NENW 27-162-91	F#: 2356	SOW: AL	C-O: 76234	C-W: 41489	C-G: 214016	COMP: 6/29/1959															
R&LU: 649	29	10	25	14	27	8	25	9	23	9	20	8	23	10	15	8	24	10	19	8	43	11	46	13	319
Spacing: NW*	19		108		19		11		18		13		19		11		26		10		16		30		300
	454		401		314		331		390		471		415		440		309		241		425		317		4508

ABBOTT BAILIFF	1			NWSW 34-162-91	F#: 2363	SOW: AL	C-O: 153335	C-W: 61204	C-G: 245231	COMP: 7/6/1959															
R&LU: 26	0	0	0	0	0	0	0	0	0	0	0	0	0	0	0	0	0	0	0	0	0	0	0	0	0
Spacing: SW	0		0		0		0		0		0		0		0		0		0		0		0		0
	0		0		0		0		0		0		0		0		0		0		0		0		0

DAN JOHNSON	2			NWSE 33-162-91	F#: 3976	SOW: AL	C-O: 132768	C-W: 84006	C-G: 306915	COMP: 3/8/1967															
R&LU: 2075	57	8	225	28	211	31	190	30	190	31	185	30	148	31	167	31	179	30	199	30	189	30	143	22	2083
Spacing: SE	65		156		168		151		184		165		170		170		193		134		144		149		1849
	439		1323		1254		1474		1955		1580		1240		2007		1233		1207		1167		911		15790

BUNTING	1			C NE 27-162-91	F#: 5776	SOW: AL	C-O: 60593	C-W: 63181	C-G: 297957	COMP: 12/23/1975															
R&LU: 1198	97	28	111	28	105	31	97	30	91	27	130	30	109	31	95	31	97	30	90	30	99	28	90	23	1211
Spacing: NE	102		132		127		93		174		131		122		117		115		114		116		91		1434
	1019		1206		1267		1421		1362		1455		887		1253		792		654		543		1050		12909

EARL SCHWARTZ	2			SWNW 27-162-91	F#: 11541	SOW: AL	C-O: 10379	C-W: 23916	C-G: 176253	COMP: 10/29/1985															
R&LU: 0	36	16	36	16	42	16	36	15	33	16	38	15	34	16	33	15	62	26	28	23	26	30	36	27	440
Spacing: NW*	82		82		87		78		95		81		91		85		118		181		92		71		1143
	681		602		471		496		585		707		622		660		464		362		638		475		6763

BLUESKY OIL & GAS INC.

MARVIN RYKKEN	1			W2NW 26-162-91	F#: 5884	SOW: PNA	C-O: 30362	C-W: 48828	C-G: 49662	COMP: 8/4/1976															
R&LU: 0	0	0	0	0	0	0	0	0	0	0	0	0	0	0	0	0	0	0	0	0	0	0	0	0	0
Spacing: NW	0		0		0		0		0		0		0		0		0		0		0		0		0
	0		0		0		0		0		0		0		0		0		0		0		0		0

CROSS TIMBERS OPERATING CO.

DAN JOHNSON	1			NWNE 33-162-91	F#: 2237	SOW: PNA	C-O: 115580	C-W: 60430	C-G: 226118	COMP: 4/28/1959			
ART ANDERSON	1			NWSE 27-162-91	F#: 2284	SOW: PNA	C-O: 97478	C-W: 40957	C-G: 94060	COMP: 5/13/1959			
ARTHUR JOHNSON	1-A			NWN 34-162-91	F#: 7859	SOW: PNA	C-O: 3825	C-W: 4210	C-G: 30006	COMP: 3/22/1981			

CROWN CENTRAL PETROLEUM CORP.

ARTHUR M. JOHNSON	1			NWN 34-162-91	F#: 2126	SOW: PNA	C-O: 97067	C-W: 24834	C-G: 137166	COMP: 1/27/1959			
KRISTIANSEN	1			NWNE 32-162-91	F#: 2450	SOW: PNA	C-O: 17117	C-W: 9334	C-G: 17565	COMP: 2/5/1960			
ABBOTT - A. JOHNSON	1-A			NWSE 34-162-91	F#: 3924	SOW: PNA	C-O: 1305	C-W: 863	C-G: 0	COMP: 1/7/1966			

DAKOTA CRUDE, INC.

MARVIN RYKKEN	1			NWN 35-162-91	F#: 3431	SOW: PNA	C-O: 115901	C-W: 87474	C-G: 83698	COMP: 10/3/1963			
---------------	---	--	--	---------------	----------	----------	-------------	------------	------------	-----------------	--	--	--

Operator-Lease	Jan	Feb	Mar	Apr	May	Jun	Jul	Aug	Sep	Oct	Nov	Dec	2005 Total
----------------	-----	-----	-----	-----	-----	-----	-----	-----	-----	-----	-----	-----	------------

EAGLE OPERATING, INC.

M. JORGENS 1			NENE 28-162-91	F#: 1520	SOW: AL	C-O: 122149	C-W: 54338	C-G: 121884	COMP: 10/15/1957				
R&LU: 668	38 25	88 28	25 14	57 30	80 31	73 28	68 31	59 29	72 30	63 29	57 27	53 26	733
Spacing: NE	75	84	42	90	93	84	93	87	90	87	81	78	984
	326	550	185	513	819	701	318	1005	300	439	326	286	5768

EOG (NEW MEXICO) INC.

MARVIN RYKKEN 1			NWSW 26-162-91	F#: 9546	SOW: PNA	C-O: 2166	C-W: 28871	C-G: 0	COMP: 10/5/1982				
-----------------	--	--	----------------	----------	----------	-----------	------------	--------	-----------------	--	--	--	--

FERRELLGAS, L.P.

FERRELL 3			NWSW 33-162-91	F#: 3977	SOW: PNA	C-O: 21066	C-W: 137459	C-G: 1830	COMP: 3/8/1967				
-----------	--	--	----------------	----------	----------	------------	-------------	-----------	----------------	--	--	--	--

NORTH AMERICAN ROYALTIES, INC.

BAILLIF-RAMEDAN 1			NWN 3-161-91	F#: 2531	SOW: PNA	C-O: 0	C-W: 0	C-G: 3914	COMP: 3/8/1967				
-------------------	--	--	--------------	----------	----------	--------	--------	-----------	----------------	--	--	--	--

ROCANVILLE CORPORATION

ART JOHNSON 2			NWNE 34-162-91	F#: 3361	SOW: AL	C-O: 100200	C-W: 99263	C-G: 342154	COMP: 5/1/1963				
R&LU: 1032	140 28	58 28	57 31	71 30	62 31	67 30	67 31	80 31	107 30	70 31	91 30	82 31	952
Spacing: NE	207	195	130	157	127	118	213	187	157	146	182	189	2008
	1044	759	766	941	898	936	985	1010	929	928	922	876	10994

SILVER THREAD OIL & GAS, INC.

MARTIN JORGENS 1			C SW 28-162-91	F#: 3019	SOW: AL	C-O: 108830	C-W: 68690	C-G: 146178	COMP: 11/15/1961				
R&LU: 719	40 10	0 0	0 0	35 12	95 31	99 30	92 31	56 27	93 30	95 31	100 30	78 31	783
Spacing: SW	98	0	0	259	284	307	259	170	273	236	362	252	2500
	270	0	0	122	557	427	529	617	246	432	409	351	3960

STEKOLL OIL & GAS, LTD.

O. J. RYKKEN 1			NWSW 26-162-91	F#: 2332	SOW: PNA	C-O: 239	C-W: 2277	C-G: 0	COMP: 6/3/1959				
Pool Totals: Oil	667	883	828	857	936	979	871	820	1064	912	960	899	10676
Wells: 23 Wtr	783	1100	731	1020	1125	1098	1127	995	1143	1108	1144	1013	12387
Gas	5652	6595	6629	7373	8979	8379	7069	9871	6383	6183	6075	6035	85223

RENVILLE - MADISON

BALLANTYNE OIL

RICE TRUST 1			NWSE 8-161-82	F#: 13884	SOW: AL	C-O: 72653	C-W: 676747	C-G: 408	COMP: 2/9/1996				
R&LU: 9414	806 31	756 28	810 30	810 30	791 31	750 30	804 30	806 31	774 30	754 29	780 30	806 31	9447
Spacing: SEC*	6418	5912	6324	6120	6224	5720	6351	6124	5941	5916	6102	6424	73576
	0	0	0	0	0	0	0	0	0	0	0	0	0

RICE 1			SWSW 9-161-82	F#: 14302	SOW: AL	C-O: 35266	C-W: 715723	C-G: 0	COMP: 6/27/1996				
R&LU: 2747	255 31	217 28	236 30	172 27	237 31	226 30	225 31	220 29	233 30	184 24	219 30	242 31	2666
Spacing: SWSW	7366	6280	7024	6717	6744	6027	6881	6051	5085	4901	5010	6115	74201
	0	0	0	0	0	0	0	0	0	0	0	0	0

RICE ET AL 1H			NESE 8-161-82	F#: 14729	SOW: AL	C-O: 76585	C-W: 1107662	C-G: 0	COMP: 11/1/1997				
R&LU: 3900	338 31	325 28	367 30	353 28	344 31	314 30	327 30	320 31	310 30	282 29	300 30	320 31	3900
Spacing: SEC	6460	5600	6200	5998	6054	5414	6200	5975	5880	5800	5982	6208	71771
	0	0	0	0	0	0	0	0	0	0	0	0	0

RICE-STATE 2H			NENW 16-161-82	F#: 14797	SOW: AL	C-O: 47809	C-W: 1166300	C-G: 0	COMP: 1/24/1998				
R&LU: 2306	205 30	194 28	186 29	207 29	192 30	180 29	192 30	214 31	194 30	190 29	185 30	191 31	2330
Spacing: ICO	12621	11456	13241	12630	12639	11937	12768	12116	10895	10627	10461	10845	142236
	0	0	0	0	0	0	0	0	0	0	0	0	0

CRAMER 1			SENW 8-161-82	F#: 15002	SOW: AL	C-O: 26345	C-W: 523839	C-G: 0	COMP: 8/29/2000				
R&LU: 4313	345 31	358 28	440 30	439 30	373 31	285 26	344 31	360 31	337 30	336 29	344 30	352 31	4313
Spacing: SEC*	6877	6642	8370	9027	8370	7685	11346	5975	10780	10564	10748	11408	107792
	0	0	0	0	0	0	0	0	0	0	0	0	0

RICE 4			SWSE 8-161-82	F#: 15179	SOW: AL	C-O: 17258	C-W: 41606	C-G: 0	COMP: 8/26/2001				
R&LU: 3764	155 31	135 27	140 28	292 27	435 31	354 30	417 31	408 31	384 30	336 29	344 30	352 31	3752
Spacing: SEC*	896	852	186	180	420	790	1023	886	890	857	965	1123	9068
	0	0	0	0	0	0	0	0	0	0	0	0	0

Operator-Lease	Jan	Feb	Mar	Apr	May	Jun	Jul	Aug	Sep	Oct	Nov	Dec	2005 Total
RICE 3			SWNE 8-161-82	F#: 15180	SOW: AL	C-O: 12263	C-W: 146009	C-G: 0	COMP: 8/26/2001				
R&LU: 1778	107 31	98 27	110 30	103 30	108 31	87 23	184 31	152 21	184 30	195 29	210 30	240 31	1778
Spacing: SEC*	2612	2268	2511	2430	2411	1963	6665	4415	6150	6135	6225	6724	50509
	0	0	0	0	0	0	0	0	0	0	0	0	0
RICE 5			NESE 8-161-82	F#: 15245	SOW: AL	C-O: 20816	C-W: 93570	C-G: 0	COMP: 12/29/2001				
R&LU: 5095	150 30	120 26	252 28	810 30	558 31	510 30	527 31	527 31	420 30	406 29	390 30	419 31	5089
Spacing: SEC*	330	308	341	1215	1140	1398	1860	1445	1422	1540	1667	1867	14533
	0	0	0	0	0	0	0	0	0	0	0	0	0
GLESSING 1			NESW 8-161-82	F#: 15246	SOW: AL	C-O: 45952	C-W: 466439	C-G: 0	COMP: 12/4/2001				
R&LU: 9838	868 31	812 28	780 30	870 30	868 31	756 28	837 31	837 31	810 30	783 29	780 30	806 31	9807
Spacing: SEC*	13121	12282	13020	12585	12658	11893	14880	14040	13710	13621	13822	14885	160517
	0	0	0	0	0	0	0	0	0	0	0	0	0
GLESSING 2			SE SW 8-161-82	F#: 15360	SOW: AL	C-O: 28808	C-W: 281618	C-G: 0	COMP: 11/27/2002				
R&LU: 7574	682 31	644 28	675 30	675 30	660 31	645 30	651 31	651 31	630 30	609 29	450 21	620 31	7592
Spacing: SEC	10694	9072	10044	9723	9758	8905	10044	9715	9527	9396	7872	10144	114894
	0	0	0	0	0	0	0	0	0	0	0	0	0
RICE 6			NWNE 17-161-82	F#: 15366	SOW: AL	C-O: 32695	C-W: 434031	C-G: 0	COMP: 1/21/2003				
R&LU: 8287	744 30	706 28	676 29	705 30	704 31	688 30	699 31	755 31	685 30	679 29	654 30	675 31	8370
Spacing: NWNE	12105	12178	13299	12870	12882	12068	12982	12215	11020	10943	10746	11377	144685
	0	0	0	0	0	0	0	0	0	0	0	0	0
ASHEIM 1			NENW 17-161-82	F#: 15510	SOW: AL	C-O: 17502	C-W: 28708	C-G: 0	COMP: 11/26/2003				
R&LU: 5428	688 31	560 27	588 31	525 30	530 31	461 30	433 31	398 31	372 30	164 29	531 30	322 31	5572
Spacing: NENW	1315	1223	1581	1328	1293	1243	1387	1423	1390	1201	1399	1373	16156
	0	0	0	0	0	0	0	0	0	0	0	0	0
GLESSING 3			SWSW 8-161-82	F#: 15591	SOW: TA	C-O: 79	C-W: 9425	C-G: 0	COMP: 10/13/2004				
R&LU: 0	0 0	0 0	0 0	0 0	0 0	0 0	0 0	0 0	0 0	0 0	0 0	0 0	0
Spacing: SEC	0	0	0	0	0	0	0	0	0	0	0	0	0
	0	0	0	0	0	0	0	0	0	0	0	0	0
Pool Totals: Oil	5343	4925	5260	5961	5800	5256	5640	5648	5333	4918	5187	5345	64616
Wells: 13 Wtr	80815	74073	82141	80823	80593	75043	92387	80380	82690	81501	80999	88493	979938
Gas	0	0	0	0	0	0	0	0	0	0	0	0	0

RHAME - RED RIVER
ANADARKO PETROLEUM CORP.

BOWMAN FEDERAL A 1 NENW 1-131-104 F#: 8250 SOW: PNA C-O: 20900 C-W: 54024 C-G: 14483 COMP: 5/10/1981
FARMERS UNION CENTRAL EXCHANGE, INC.

BOWMAN 4-1 NWN 1-131-104 F#: 7197 SOW: DRY C-O: 178 C-W: 0 C-G: 0 COMP: 4/11/1980

RHOADES - BAKKEN
EQUITABLE RESOURCES ENERGY CO.

ROUGH RIDER FEDERAL 1-21-3D SWSE 21-145-100 F#: 9005 SOW: PNA C-O: 0 C-W: 832 C-G: 3774 COMP: 7/8/1989

RHOADES - RED RIVER
EQUITABLE RESOURCES ENERGY CO.

ROUGH RIDER FEDERAL 1-21-3D SWSE 21-145-100 F#: 9005 SOW: PNA C-O: 21497 C-W: 97950 C-G: 762836 COMP: 1/19/1982

RICHARDTON - WINNIPEG/DEADWOOD
ZINKE & TRUMBO, INC.

SCHILLA 1-21 NENW 21-138-92 F#: 8169 SOW: PNA C-O: 3288 C-W: 83974 C-G: 1111332 COMP: 4/22/1981

RICHBURG - MADISON
EARL SCHWARTZ

DONALD G. FRASER 1 NWSW 34-164-80 F#: 7522 SOW: PNA C-O: 12251 C-W: 88335 C-G: 0 COMP: 3/14/1980

RIDER - MADISON
LADD PETROLEUM CORP.

BN 1 NENE 25-140-103 F#: 10442 SOW: PNA C-O: 4159 C-W: 72275 C-G: 1088 COMP: 2/9/1984

NANCE PETROLEUM CORPORATION

ELLEN OSTERHOUT 1 NWSW 24-140-103 F#: 5104 SOW: PNA C-O: 125279 C-W: 1018821 C-G: 15790 COMP: 12/18/1971

Operator-Lease	Jan	Feb	Mar	Apr	May	Jun	Jul	Aug	Sep	Oct	Nov	Dec	2005 Total
RIDER 1			SESW 13-140-103	F#: 8657	SOW: AL	C-O: 250539	C-W: 1086464	C-G: 290	COMP: 8/24/1981				
R&LU: 9336	906 31	801 28	896 31	856 30	888 31	859 30	881 31	884 31	201 7	431 27	737 30	879 31	9219
Spacing: S2	2629	2375	2557	2238	2735	2993	3208	2960	674	4237	4757	5045	36408
	0	0	0	0	0	0	0	0	0	0	0	0	0
Pool Totals: Oil	906	801	896	856	888	859	881	884	201	431	737	879	9219
Wells: 3 Wtr	2629	2375	2557	2238	2735	2993	3208	2960	674	4237	4757	5045	36408
Gas	0	0	0	0	0	0	0	0	0	0	0	0	0

**RIVAL - MADISON
BALLANTYNE OIL**

BLY 31-5			SWNW 31-163-91	F#: 10514	SOW: AL	C-O: 46515	C-W: 178476	C-G: 170706	COMP: 2/10/1984				
R&LU: 1147	102 31	92 28	99 31	80 30	107 31	82 29	83 31	118 31	98 30	100 30	80 30	87 31	1128
Spacing: NW*	686	741	793	609	852	747	723	754	1180	857	696	761	9399
	264	429	326	444	459	223	319	457	462	318	352	343	4396

BLY 30-13			SWSW 30-163-91	F#: 10629	SOW: AL	C-O: 73363	C-W: 224354	C-G: 203941	COMP: 3/9/1984				
R&LU: 1005	94 31	86 28	91 31	87 30	87 31	83 30	89 31	74 28	83 30	86 30	85 30	86 31	1031
Spacing: SW*	844	756	805	842	837	848	813	852	747	859	837	843	9883
	617	606	590	605	669	591	548	422	502	340	479	456	6425

BLY 31-3			NENW 31-163-91	F#: 10644	SOW: F	C-O: 106512	C-W: 169376	C-G: 464679	COMP: 4/6/1984				
R&LU: 723	68 31	62 28	66 31	54 30	71 31	46 27	51 31	67 28	59 30	62 30	49 30	54 31	709
Spacing: NW*	838	906	970	745	1042	913	884	921	1443	1047	851	931	11491
	790	1286	988	1331	1379	668	858	1369	1386	956	1055	1028	13094

NELSON 31-1			NENE 31-163-91	F#: 10744	SOW: F	C-O: 60623	C-W: 54545	C-G: 297940	COMP: 4/21/1984				
R&LU: 440	0 0	0 0	0 0	56 13	95 31	29 24	42 31	43 31	38 30	36 23	29 30	39 31	407
Spacing: NE*	0	0	0	278	207	227	210	207	147	223	127	129	1755
	772	677	760	761	856	1010	871	815	767	789	737	794	9609

NELSON 31-7			SWNE 31-163-91	F#: 10745	SOW: AL	C-O: 56294	C-W: 70493	C-G: 313470	COMP: 11/2/1984				
R&LU: 1500	127 20	104 16	145 31	148 30	117 31	135 29	103 31	129 31	112 30	108 23	86 30	117 31	1431
Spacing: NE*	190	398	215	517	383	422	390	384	273	414	237	239	4062
	905	795	892	894	1006	1186	1023	957	901	925	864	931	11279

BLY 30-11			NESW 30-163-91	F#: 10841	SOW: AL	C-O: 117738	C-W: 398480	C-G: 382813	COMP: 6/22/1984				
R&LU: 1014	95 31	86 28	90 31	88 30	86 31	85 30	89 30	81 31	83 30	87 30	85 30	85 31	1040
Spacing: SW*	1968	1764	1879	1964	1954	1978	1898	1989	1744	2004	1953	1968	23063
	1098	1288	1253	1285	1423	1256	1164	895	1068	728	1018	968	13444

CONDOR PETROLEUM, INC.

ANDERSON 1			NESE 12-162-92	F#: 2360	SOW: AL	C-O: 166820	C-W: 22872	C-G: 1722843	COMP: 6/28/1959				
R&LU: 859	125 31	45 20	100 25	110 30	67 31	67 30	70 31	78 31	71 30	49 31	54 30	70 31	906
Spacing: NSE	52	25	47	3	70	42	40	40	42	33	35	33	462
	2968	2546	2903	3138	3163	2905	3055	2970	2808	2451	2351	2456	33714

HERMANSON 1			NESE 13-162-92	F#: 8364	SOW: AL	C-O: 11381	C-W: 56463	C-G: 126270	COMP: 4/28/1981				
R&LU: 210	10 5	22 17	22 14	25 30	38 31	23 26	30 31	25 27	27 30	17 20	8 10	15 12	262
Spacing: SE*	33	102	160	162	164	167	154	134	149	117	63	109	1514
	140	368	380	524	616	565	521	561	497	383	373	336	5264

BERG 6-7			SWSW 7-162-91	F#: 12912	SOW: AL	C-O: 13302	C-W: 10902	C-G: 304611	COMP: 8/8/1990				
R&LU: 885	96 29	65 17	67 28	97 30	54 31	60 29	57 18	67 31	37 30	70 29	45 24	80 31	795
Spacing: SSW	33	62	40	70	22	60	23	48	28	142	15	63	606
	1910	1083	2080	2311	2303	2158	1962	2183	1618	1951	1421	2036	23016

DAKOTA CRUDE, INC.

SAWYER-STATE 1			NESW 13-162-92	F#: 8089	SOW: F	C-O: 44755	C-W: 93181	C-G: 283822	COMP: 2/17/1981				
R&LU: 751	15 31	54 28	89 31	24 30	54 31	46 30	61 31	52 31	30 30	39 31	55 30	62 31	581
Spacing: SW*	93	84	87	90	62	62	110	123	120	96	90	98	1115
	1081	939	865	908	969	930	856	863	774	658	845	634	10322

Operator-Lease	Jan	Feb	Mar	Apr	May	Jun	Jul	Aug	Sep	Oct	Nov	Dec	2005 Total
M. NYREEN 1			SENW 18-163-92	F#: 12593	SOW: AL	C-O: 37375	C-W: 161405	C-G: 72219	COMP: 5/30/1989				
R&LU: 2488	248 31	256 28	269 31	206 30	172 31	202 27	252 31	227 31	156 23	9 6	371 30	150 31	2518
Spacing: ENW	1085	913	1002	1000	989	905	1031	843	724	539	1138	1045	11214
	601	1106	552	793	887	809	756	966	664	85	552	677	8448
E. L. K. OIL COMPANY													
HOWARD NELSON 1			NENW 32-163-91	F#: 3393	SOW: PNA	C-O: 517	C-W: 98	C-G: 0	COMP: 9/8/1963				
EAGLE OPERATING, INC.													
RAYMOND MORITZ 1			NENW 13-162-92	F#: 2701	SOW: AL	C-O: 116184	C-W: 17762	C-G: 469171	COMP: 8/4/1960				
R&LU: 0	0 0	0 0	0 6	0 0	0 0	0 0	0 0	0 0	0 0	0 0	0 0	0 0	0
Spacing: NW*	0	0	35	0	0	0	0	0	0	0	0	0	35
	0	0	4	0	336	463	604	317	455	307	0	0	2486
A. K. HOLEN 1			NENE 13-162-92	F#: 2756	SOW: AL	C-O: 161292	C-W: 28697	C-G: 536775	COMP: 10/8/1960				
R&LU: 278	2 13	22 13	18 12	9 8	3 1	17 10	18 12	23 16	23 13	10 6	17 10	18 11	180
Spacing: NE*	26	26	24	16	2	20	24	32	26	12	20	22	250
	491	493	474	563	517	590	561	723	272	0	224	300	5208
H. ANDERSON 1			C NW 18-162-91	F#: 2986	SOW: AL	C-O: 165814	C-W: 52057	C-G: 696764	COMP: 9/7/1961				
R&LU: 698	63 26	72 26	70 30	105 30	96 31	62 27	55 28	83 31	67 29	38 20	53 21	35 20	799
Spacing: NW*	182	182	210	210	217	189	196	217	203	140	182	140	2268
	1517	868	1038	1200	1087	913	895	1518	947	782	841	554	12160
EARL SCHWARTZ CO.													
NORMAN HOVLAND 1			NWSW 18-162-91	F#: 2212	SOW: PNA	C-O: 26871	C-W: 13384	C-G: 11662	COMP: 10/29/1959				
PAN AMERICAN PETROLEUM CORP.													
HOWARD NELSON 1			NWN 32-163-91	F#: 1771	SOW: PNA	C-O: 4638	C-W: 11623	C-G: 3169	COMP: 4/6/1958				
WARD-WILLISTON COMPANY													
ANDERSON 3-24			NENW 24-162-92	F#: 8759	SOW: AL	C-O: 43218	C-W: 75899	C-G: 207249	COMP: 8/13/1981				
R&LU: 697	52 22	80 28	79 30	35 16	105 30	100 30	70 30	66 30	60 30	0 0	0 0	60 20	707
Spacing: NW*	197	180	371	123	90	197	337	200	124	0	0	60	1879
	216	598	446	381	680	895	755	692	643	376	353	507	6542
RIVAL - MADISON UNIT													
CAMWEST II L.P.													
RIVAL-MADISON UNIT 33			SESW 31-163-91	F#: 1752	SOW: AL	C-O: 67280	C-W: 12217	C-G: 231055	COMP: 3/24/1958				
R&LU: 233	17 31	20 28	22 31	22 30	21 31	20 30	19 31	18 31	15 30	20 31	19 30	20 31	233
Spacing: U	23	26	27	26	26	25	26	26	22	25	25	29	306
	51	1758	542	670	325	0	221	164	0	0	0	96	3827
RIVAL-MADISON UNIT 06			SENW 21-163-92	F#: 1793	SOW: WI	C-O: 222122	C-W: 380726	C-G: 68249	COMP: 4/15/1958				
RIVAL-MADISON UNIT 03			SESW 16-163-92	F#: 1832	SOW: AL	C-O: 282463	C-W: 1094355	C-G: 825955	COMP: 6/4/1958				
R&LU: 5694	428 30	484 28	523 31	517 30	561 31	452 30	436 31	435 31	306 27	468 31	527 29	560 31	5697
Spacing: U	7042	8293	8145	7848	8007	8279	8439	16546	12804	16287	12927	9392	124009
	997	1021	627	662	678	547	548	1000	939	1160	1455	2119	11753
RIVAL-MADISON UNIT 07			NWNE 21-163-92	F#: 1887	SOW: AL	C-O: 408868	C-W: 473624	C-G: 149991	COMP: 7/28/1958				
R&LU: 1872	140 31	161 28	145 31	144 30	140 31	129 29	128 31	196 31	148 29	211 31	189 28	141 19	1872
Spacing: U	1061	1214	3922	3778	3744	3503	3694	4906	4078	4830	4476	3951	43157
	371	367	627	662	678	529	548	555	560	645	698	465	6705
RIVAL-MADISON UNIT 25			NENW 36-163-92	F#: 2132	SOW: F	C-O: 1222192	C-W: 3818584	C-G: 242123	COMP: 1/26/1959				
R&LU: 707	0 0	0 0	0 0	0 0	0 0	9 1	0 0	0 0	0 0	102 12	280 30	320 31	711
Spacing: U	0	0	0	0	0	363	0	0	0	4201	8587	7792	20943
	0	0	0	0	0	9	0	0	0	125	772	1589	2495
RIVAL-MADISON UNIT 09			SESE 21-163-92	F#: 2166	SOW: AL	C-O: 170066	C-W: 353940	C-G: 183981	COMP: 2/26/1959				
R&LU: 2112	163 31	188 28	203 31	168 25	196 31	186 30	180 31	172 31	117 29	167 31	160 30	211 31	2111
Spacing: U	707	809	2051	1647	1958	1896	1932	1917	1453	1721	1709	1014	18814
	783	776	313	276	339	273	274	278	560	645	748	106	5371

Operator-Lease	Jan	Feb	Mar	Apr	May	Jun	Jul	Aug	Sep	Oct	Nov	Dec	2005 Total
RIVAL-MADISON UNIT	13		NENE	27-163-92	F#: 2177	SOW: AL	C-O: 685739	C-W: 2352528	C-G: 254333	COMP: 2/26/1959			
R&LU: 272	0 0	0 0	0 0	0 0	0 0	0 0	4 1	4 1	0 0	7 126 30	111 31		275
Spacing: U	0	0	0	0	0	0	108	107	0	736	3236	6628	10815
	0	0	0	0	0	0	28	29	0	233	1196	362	1848
RIVAL-MADISON UNIT	28		NESE	34-163-92	F#: 2189	SOW: AL	C-O: 416170	C-W: 886448	C-G: 210604	COMP: 3/21/1959			
R&LU: 2013	158 31	183 28	159 25	169 26	191 31	181 30	174 31	162 30	130 30	180 31	172 30	154 31	2013
Spacing: U	2274	2601	2189	2267	2592	2509	2557	2456	2182	2498	2481	2302	28908
	700	694	859	975	1153	930	932	914	986	1096	1271	1200	11710
RIVAL-MADISON UNIT	19		NESE	26-163-92	F#: 2193	SOW: SI	C-O: 853893	C-W: 2560256	C-G: 342081	COMP: 3/10/1959			
R&LU: 0	0 0	0 0	0 0	0 0	0 0	0 0	0 0	0 0	0 0	0 0	0 0	0 0	0
Spacing: U	0	0	0	0	0	0	0	0	0	0	0	0	0
	0	0	0	0	0	0	0	0	0	0	0	0	0
RIVAL-MADISON UNIT	37		NENE	2-162-92	F#: 2203	SOW: WI	C-O: 350718	C-W: 218796	C-G: 117480	COMP: 3/14/1959			
RIVAL-MADISON UNIT	18		NESW	26-163-92	F#: 2205	SOW: WI	C-O: 397563	C-W: 331177	C-G: 0	COMP: 3/26/1959			
RIVAL-MADISON UNIT	30		NESE	35-163-92	F#: 2216	SOW: WI	C-O: 388474	C-W: 894703	C-G: 79698	COMP: 5/4/1959			
RIVAL-MADISON UNIT	38		NENW	1-162-92	F#: 2227	SOW: WI	C-O: 413280	C-W: 797884	C-G: 188012	COMP: 4/26/1959			
RIVAL-MADISON UNIT	29		NESW	35-163-92	F#: 2238	SOW: WI	C-O: 413193	C-W: 460010	C-G: 157589	COMP: 4/13/1959			
RIVAL-MADISON UNIT	24		NENE	35-163-92	F#: 2243	SOW: AL	C-O: 521563	C-W: 2082553	C-G: 137045	COMP: 4/3/1959			
R&LU: 99	6 2	0 0	0 0	4 1	0 0	0 0	0 0	0 0	0 0	3 1	58 28	29 17	100
Spacing: U	326	0	0	194	0	0	0	0	0	179	2926	1589	5214
	3	0	0	2	0	0	0	0	0	2	563	581	1151
RIVAL-MADISON UNIT	10		SESW	22-163-92	F#: 2264	SOW: WI	C-O: 133323	C-W: 262476	C-G: 169074	COMP: 4/17/1959			
RIVAL-MADISON UNIT	14		NENW	26-163-92	F#: 2275	SOW: AL	C-O: 638463	C-W: 2487314	C-G: 181866	COMP: 4/28/1959			
R&LU: 1505	0 0	0 0	17 1	0 0	0 0	144 9	447 30	143 10	38 6	264 31	231 30	226 31	1510
Spacing: U	0	0	258	0	0	2216	7287	2410	2425	13878	7908	6729	43111
	0	14	30	0	0	246	796	269	128	709	767	1059	4018
RIVAL-MADISON UNIT	49		NENW	12-162-92	F#: 2414	SOW: SI	C-O: 258547	C-W: 235883	C-G: 295609	COMP: 8/17/1959			
R&LU: 0	0 0	0 0	0 0	0 0	0 0	0 0	0 0	0 0	0 0	0 0	0 0	0 0	0
Spacing: U	0	0	0	0	0	0	0	0	0	0	0	0	0
	0	0	0	0	0	0	0	0	0	0	0	0	0
RIVAL-MADISON UNIT	32		C SE	36-163-92	F#: 2613	SOW: AL	C-O: 534941	C-W: 1715261	C-G: 301796	COMP: 5/23/1960			
R&LU: 1949	174 31	201 28	112 16	67 10	196 31	186 30	180 31	172 31	121 27	185 31	177 30	180 31	1951
Spacing: U	11076	12667	6825	3168	9418	9116	9291	9221	7135	9076	9014	8438	104445
	742	735	582	221	678	547	548	555	522	645	748	721	7244
RIVAL-MADISON UNIT	54H-RE		SESW	23-163-92	F#: 3998	SOW: AL	C-O: 89502	C-W: 430558	C-G: 141653	COMP: 1/24/1966			
R&LU: 2380	186 31	81 28	232 31	230 30	196 31	186 30	180 31	172 31	147 21	187 20	269 28	320 31	2386
Spacing: U	4952	7224	6486	6249	7315	7081	7217	7162	6805	7181	8570	7341	83583
	41	41	313	331	271	219	219	222	609	624	910	1059	4859
RIVAL-MADISON UNIT	56H-RE		NWSE	17-163-92	F#: 4110	SOW: AL	C-O: 262678	C-W: 1590792	C-G: 80173	COMP: 9/5/1966			
R&LU: 6312	189 28	242 28	348 31	345 30	304 24	548 29	546 31	859 31	603 27	924 31	866 30	546 31	6320
Spacing: U	6846	8669	8145	7848	7737	10348	10911	12068	9339	11879	11192	8694	113676
	37	41	1254	1323	1051	1057	1097	1389	1304	1612	1819	2119	14103
RIVAL-MADISON UNIT	59		NESE	1-162-92	F#: 5202	SOW: TAO	C-O: 13614	C-W: 28013	C-G: 48514	COMP: 9/27/1972			
R&LU: 0	0 0	0 0	0 0										0
Spacing: U	0	0	0										0
	0	0	0										0
LJUNGGREN	25-15		SWSE	25-163-92	F#: 10873	SOW: AL	C-O: 69993	C-W: 339070	C-G: 178340	COMP: 7/8/1984			
R&LU: 2668	210 31	243 28	262 31	259 30	253 31	216 27	232 31	222 31	167 29	231 30	228 30	144 31	2667
Spacing: U	2887	3302	3447	3322	3291	2867	3247	3222	2678	3070	3150	2886	37369
	1153	1143	1755	1852	1900	1378	1536	1555	1569	1747	2093	383	18064

Operator-Lease	Jan	Feb	Mar	Apr	May	Jun	Jul	Aug	Sep	Oct	Nov	Dec	2005 Total
TAYLOR LAYNE 25H-1			SESW 25-163-92	F#: 13700	SOW: AL	C-O: 267031	C-W: 4084688	C-G: 489676	COMP: 10/26/1994				
R&LU: 17281	278	5 1639 28	1742 31 1723 30	1683 31 1597 30	1539 31 1473 31	1110 29 1584 31	1517 30	1408 31	17293				
Spacing: U	6699	43343	51282 49410	48961 47391	48303 47935	39842 47185	46859	47961	525171				
	233	817	1254 1323	1357 1094	1097 1111	1121 1289	1496	886	13078				
JC WOODS 26H-1			SESW 26-163-92	F#: 13725	SOW: AL	C-O: 31311	C-W: 978852	C-G: 148399	COMP: 11/25/1994				
R&LU: 180	132	22 31 4	0 0 8 1	7 1 0 0	0 0 0 0	0 0 0 0	0 0	0 0	178				
Spacing: U	4572	1053	0 247	237 0	0 0	0 0	0 0	0 0	6109				
	29	6	0 2	2 0	0 0	0 0	0 0	0 0	39				
JASAR 21H-1			NENE 21-163-92	F#: 13735	SOW: AL	C-O: 22039	C-W: 286134	C-G: 122952	COMP: 1/3/1995				
R&LU: 2462	165	31 191 28	206 31 204 30	199 31 189 30	176 30 174 31	195 29 279 31	267 30	220 31	2465				
Spacing: U	2365	2705	2824 2720	2696 2609	2574 2639	5367 6356	6312	5308	44475				
	906	898	1379 1455	1493 1203	1168 1222	841 967	1121	249	12902				
RMU 25H-3			NWN 25-163-92	F#: 14862	SOW: AL	C-O: 68745	C-W: 1420761	C-G: 71005	COMP: 9/22/1998				
R&LU: 6674	629	31 591 28	639 31 632 30	577 29 585 30	564 31 540 31	337 24 581 31	519 30	480 31	6674				
Spacing: U	13895	15373	16048 15463	14333 14831	15116 15001	10318 14766	13431	13201	171776				
	41	612	940 992	952 820	823 833	696 967	1258	2119	11053				
RMU 25H-2			SESW 25-163-92	F#: 14863	SOW: AL	C-O: 104309	C-W: 1715612	C-G: 78588	COMP: 12/2/1998				
R&LU: 7805	631	28 633 20	958 31 316 10	806 27 878 30	164 6 679 26	568 27 478 17	835 30	866 31	7812				
Spacing: U	24851	16306	23831 7654	19817 22023	4345 18683	17238 12025	21776	25253	213802				
	372	437	940 331	886 820	159 699	783 530	1121	1302	8380				
RMU 6-36H			E2NW 36-163-92	F#: 15369	SOW: AL	C-O: 31358	C-W: 1078933	C-G: 22635	COMP: 12/2/1998				
R&LU: 15639	233	25 1075 28	1626 31 1608 30	1571 31 1490 30	1436 31 1375 31	1000 28 1479 31	1416 30	1352 31	15661				
Spacing: U	6051	46234	42082 40546	40177 38888	39637 39335	31566 38719	38452	41588	443275				
	33	817	1254 1323	1357 1094	1097 1111	1082 1289	1495	1145	13097				
RMU 16-26H			SESE 26-163-92	F#: 15671	SOW: AL	C-O: 2230	C-W: 123630	C-G: 3282	COMP: 2/16/2005				
R&LU: 2220		2 1	267 31 264 30	188 26 163 23	205 31 196 31	153 30 170 25	196 29	426 28	2230				
Spacing: U		383	12066 11626	10991 9724	12928 12830	11032 10185	12127	19738	123630				
		0	564 594	287 210	275 278	289 260	361	164	3282				
RMU 11-25H			NESW 25-163-92	F#: 15686	SOW: AL	C-O: 3905	C-W: 85740	C-G: 6513	COMP: 2/24/2005				
R&LU: 3877		89 5	697 31 325 30	280 31 266 30	232 28 166 21	179 28 264 31	375 28	1032 29	3905				
Spacing: U		1940	11493 8574	8035 7777	7160 5329	6313 7744	7366	14009	85740				
		36	313 331	339 273	248 188	271 322	723	3469	6513				
RMU 12-36			NWSW 36-163-92	F#: 15691	SOW: AL	C-O: 4597	C-W: 122960	C-G: 5773	COMP: 3/29/2005				
R&LU: 4587			1034 30	673 31 639 30	278 14 494 26	337 22 266 13	546 27	330 16	4597				
Spacing: U			17177	18576 17981	8277 15254	11468 7507	16001	10719	122960				
			1919	678 547	248 466	425 270	673	547	5773				
CAMWEST LIMITED PARTNERSHIP													
RIVAL-MADISON UNIT 22			NENE 34-163-92	F#: 2072	SOW: PNA	C-O: 418451	C-W: 196990	C-G: 70358	COMP: 11/11/1958				
RIVAL-MADISON UNIT 35			NENE 3-162-92	F#: 2353	SOW: PNA	C-O: 172438	C-W: 329398	C-G: 100099	COMP: 6/19/1959				
RIVAL-MADISON UNIT 58			N2NE 1-162-92	F#: 5176	SOW: PNA	C-O: 314522	C-W: 633497	C-G: 242939	COMP: 6/15/1972				
MCOR OIL & GAS CORP.													
RIVAL-MADISON UNIT 02			SESE 17-163-92	F#: 1540	SOW: PNA	C-O: 249840	C-W: 177610	C-G: 0	COMP: 10/24/1957				
RIVAL-MADISON UNIT 05			NWNE 20-163-92	F#: 1700	SOW: PNA	C-O: 153021	C-W: 76161	C-G: 5400	COMP: 1/20/1958				
RIVAL-MADISON UNIT 27			NESW 34-163-92	F#: 1742	SOW: PNA	C-O: 59786	C-W: 11274	C-G: 0	COMP: 3/2/1958				
RIVAL-MADISON UNIT 01			SESW 17-163-92	F#: 1767	SOW: PNA	C-O: 298737	C-W: 102354	C-G: 0	COMP: 4/1/1958				
RIVAL-MADISON UNIT 21			NENW 34-163-92	F#: 1959	SOW: PNA	C-O: 100799	C-W: 44802	C-G: 0	COMP: 9/1/1958				
RIVAL-MADISON UNIT 17			NESE 27-163-92	F#: 2109	SOW: PNA	C-O: 390101	C-W: 414775	C-G: 63882	COMP: 12/27/1958				
RIVAL-MADISON UNIT 45			NWSE 1-162-92	F#: 2133	SOW: PNA	C-O: 145120	C-W: 8273	C-G: 0	COMP: 1/23/1959				
RIVAL-MADISON UNIT 26			NENE 36-163-92	F#: 2175	SOW: PNA	C-O: 79546	C-W: 51412	C-G: 0	COMP: 2/27/1959				
RIVAL-MADISON UNIT 23			NENW 35-163-92	F#: 2186	SOW: PNA	C-O: 332686	C-W: 155110	C-G: 207184	COMP: 3/15/1959				
RIVAL-MADISON UNIT 12			SESW 27-163-92	F#: 2190	SOW: PNA	C-O: 159565	C-W: 36808	C-G: 105185	COMP: 5/1/1959				
RIVAL-MADISON UNIT 51			NWN 7-162-91	F#: 2206	SOW: PNA	C-O: 101397	C-W: 15110	C-G: 171822	COMP: 4/5/1959				

Operator-Lease	Jan	Feb	Mar	Apr	May	Jun	Jul	Aug	Sep	Oct	Nov	Dec	2005 Total
RIVAL-MADISON UNIT	15		NENE 26-163-92	F#: 2215	SOW: PNA	C-O: 67958	C-W: 277323	C-G: 0	COMP: 3/28/1959				
RIVAL-MADISON UNIT	48		NENE 11-162-92	F#: 2217	SOW: PNA	C-O: 106239	C-W: 55741	C-G: 14551	COMP: 7/31/1959				
RIVAL-MADISON UNIT	43		NESE 2-162-92	F#: 2218	SOW: PNA	C-O: 182993	C-W: 148003	C-G: 0	COMP: 4/7/1959				
RIVAL-MADISON UNIT	20		NESW 25-163-92	F#: 2239	SOW: PNA	C-O: 42884	C-W: 13044	C-G: 0	COMP: 5/4/1959				
RIVAL-MADISON UNIT	46		NWSW 6-162-91	F#: 2245	SOW: PNA	C-O: 26328	C-W: 17424	C-G: 0	COMP: 8/22/1959				
RIVAL-MADISON UNIT	50		NWNE 12-162-92	F#: 2254	SOW: PNA	C-O: 125400	C-W: 4214	C-G: 0	COMP: 4/24/1959				
RIVAL-MADISON UNIT	16		NESW 27-163-92	F#: 2270	SOW: PNA	C-O: 144068	C-W: 25552	C-G: 0	COMP: 5/6/1959				
RIVAL-MADISON UNIT	36		NENW 2-162-92	F#: 2297	SOW: PNA	C-O: 323278	C-W: 212290	C-G: 0	COMP: 5/13/1959				
RIVAL-MADISON UNIT	31		NESW 36-163-92	F#: 2310	SOW: PNA	C-O: 497108	C-W: 1204221	C-G: 94142	COMP: 5/28/1959				
RIVAL-MADISON UNIT	44		NESW 1-162-92	F#: 2334	SOW: PNA	C-O: 280180	C-W: 439731	C-G: 0	COMP: 5/25/1959				
RIVAL-MADISON UNIT	11		SENE 28-163-92	F#: 2380	SOW: PNA	C-O: 6350	C-W: 2810	C-G: 0	COMP: 7/22/1959				
RIVAL-MADISON UNIT	39		C NE 1-162-92	F#: 2466	SOW: PNA	C-O: 119886	C-W: 1789	C-G: 0	COMP: 10/9/1959				
RIVAL-MADISON UNIT	52		NESW 12-162-92	F#: 2474	SOW: PNA	C-O: 186251	C-W: 73633	C-G: 66750	COMP: 10/17/1959				
RIVAL-MADISON UNIT	42		NESW 2-162-92	F#: 2508	SOW: PNA	C-O: 30692	C-W: 76940	C-G: 0	COMP: 12/3/1959				
RIVAL-MADISON UNIT	40		NWN 6-162-91	F#: 2549	SOW: PNA	C-O: 52382	C-W: 60161	C-G: 132319	COMP: 1/11/1960				
RIVAL-MADISON UNIT	34		NENW 3-162-92	F#: 2562	SOW: PNA	C-O: 15365	C-W: 2346	C-G: 0	COMP: 2/15/1960				
RIVAL-MADISON UNIT	47		NENW 11-162-92	F#: 2621	SOW: PNA	C-O: 21734	C-W: 11830	C-G: 0	COMP: 4/14/1960				
RIVAL-MADISON UNIT	41		NESE 3-162-92	F#: 2630	SOW: PNA	C-O: 4446	C-W: 10694	C-G: 0	COMP: 5/16/1960				
RIVAL-MADISON UNIT	53		NESE 11-162-92	F#: 2838	SOW: PNA	C-O: 8425	C-W: 13245	C-G: 0	COMP: 8/4/1963				
RIVAL-MADISON UNIT	57		NWSW 16-163-92	F#: 4215	SOW: PNA	C-O: 109	C-W: 7775	C-G: 0	COMP: 6/6/1967				

Unit Totals: Oil	3739	6054	8158	8039	8042	8064	7120	7652	5671	8073	8973	9076	88661
Wells: 66 Wtr	95627	172142	201121	189764	207911	209427	193049	217047	182065	220048	238525	244562	2371288
Gas	6492	10213	13546	15244	14424	11796	11862	12838	12685	15137	21288	21740	167265
Pool Totals: Oil	4836	7100	9363	9163	9194	9101	8190	8785	6615	8784	9990	10034	101155
Wells: 84 Wtr	101854	178281	207759	196393	214802	216204	199882	223791	189015	226531	244769	251003	2450284
Gas	19862	23295	27097	30382	30774	26958	26610	28546	26449	26186	32753	33760	332672

ROCKY HILL - MADISON
UPTON RESOURCES U.S.A. INC.

SUN 10-7			NWSE 7-138-99	F#: 12078	SOW: PNA	C-O: 85174	C-W: 223990	C-G: 19006	COMP: 6/17/1987				
R&LU: 0	0	0	0	0	0	0							0
Spacing: SE	0	0			0								0
	0	0			0								0

ROCKY HILL 1-7H			SWSW 7-138-99	F#: 15116	SOW: AL	C-O: 90380	C-W: 198176	C-G: 23423	COMP: 6/13/2001																
R&LU: 14105	1103	31	1075	26	1367	31	1286	30	1369	31	1100	30	1257	31	1205	31	1160	30	1126	28	1308	28	1147	28	14503
Spacing: W2	2635		2298		2634		2654		3005		2445		2826		2664		2681		2438		2666		2402		31348
	220		176		310		279		286		165		235		235		276		338		342		356		3218

ROCKY HILL 1-6H			SESW 6-138-99	F#: 15283	SOW: AL	C-O: 71648	C-W: 298863	C-G: 21531	COMP: 7/4/2002																
R&LU: 18034	1798	31	1700	28	1714	31	1471	30	1513	31	1493	30	1559	31	1435	31	1442	30	1412	31	1373	30	1084	26	17994
Spacing: SEC	7910		7553		7701		6827		11584		12121		9012		7968		8255		6785		7604		4697		98017
	551		428		523		642		545		330		294		350		282		362		519		364		5190

ROCKY HILL 1-18H			NWSW 18-138-99	F#: 15305	SOW: AL	C-O: 26982	C-W: 311369	C-G: 12469	COMP: 7/20/2002																
R&LU: 2650	326	31	287	28	286	31	379	30	35	8	127	23	216	27	191	31	172	30	166	26	252	30	239	28	2676
Spacing: SEC	8843		6492		7063		9008		4822		6345		7846		8236		8413		7901		8613		5790		89372
	363		347		347		342		60		154		113		137		21		18		72		90		2064

WILLISTON INDUSTRIAL SUPPLY CORPORATION

PROCIW 44-12			SESE 12-138-100	F#: 14756	SOW: AL	C-O: 45052	C-W: 102172	C-G: 35081	COMP: 1/26/1998																
R&LU: 2373	25	4	179	28	303	31	293	29	278	31	280	30	261	27	281	31	256	30	272	31	43	7	28	10	2499
Spacing: SE	621		1251		1115		1067		1105		1008		1082		1084		1045		1048		190		722		11338
	0		0		0		0		0		0		0		0		0		0		0		0		0

Operator-Lease	Jan	Feb	Mar	Apr	May	Jun	Jul	Aug	Sep	Oct	Nov	Dec	2005 Total												
Pool Totals: Oil	3252	3241	3670	3429	3195	3000	3293	3112	3030	2976	2976	2498	37672												
Wells: 5 Wtr	20009	17594	18513	19556	20516	21919	20766	19952	20394	18172	19073	13611	230075												
Gas	1134	951	1180	1263	891	649	642	722	579	718	933	810	10472												
ROCKY RIDGE - HEATH																									
APACHE CORPORATION																									
WOG 12-23R			SWNW 23-137-100	F#: 10497	SOW: PNA	C-O: 1868	C-W: 620	C-G: 1091	COMP: 1/4/1984																
HARPER OIL CO.																									
GUST WOG 12-23			SWNW 23-137-100	F#: 4063	SOW: PNA	C-O: 311721	C-W: 6333	C-G: 158127	COMP: 7/31/1966																
OMIMEX INTERNATIONAL CORPORATION																									
FRITZ SWD SYSTEM D2			SENE 22-137-100	F#: 3931	SOW: PNA	C-O: 7265	C-W: 0	C-G: 0	COMP: 11/20/1965																
FRITZ A 1-R			NENE 22-137-100	F#: 8527	SOW: AL	C-O: 689623	C-W: 1755720	C-G: 25128	COMP: 6/1/1971																
R&LU: 6077	520	31	318	19	664	31	640	30	618	31	591	30	599	30	532	30	217	15	573	31	501	30	304	19	6077
Spacing: NNE	4812	3415	6095	6311	7006	5475	4913	5217	2752	6777	5527	3675	61975												
	74	46	74	72	74	72	72	72	36	74	72	46	784												
OVERTHRUST RESOURCES, LTD.																									
STATE - SCHWARTZ 1			SWSW 32-137-99	F#: 9753	SOW: PNA	C-O: 919	C-W: 370	C-G: 0	COMP: 4/4/1983																
PETROLEUM, INC.																									
SCHATZ 1			NWN 12-136-100	F#: 5160	SOW: PNA	C-O: 24846	C-W: 101	C-G: 0	COMP: 5/5/1972																
PHILLIPS PETROLEUM CO.																									
FRITZ A 1			NENE 22-137-100	F#: 3896	SOW: PNA	C-O: 330124	C-W: 17106	C-G: 0	COMP: 10/21/1965																
RITTER, LABER & ASSOCIATES, INC.																									
ADOBE WALL 10-12			NWSE 12-136-100	F#: 12295	SOW: PNA	C-O: 90267	C-W: 2039	C-G: 4625	COMP: 3/20/1988																
TEXAS OIL & GAS CORP.																									
LUCY FRITZ 2			NWSE 15-137-100	F#: 1522	SOW: PNA	C-O: 136224	C-W: 4568	C-G: 0	COMP: 9/26/1957																
LUCY FRITZ 3			SENE 15-137-100	F#: 1665	SOW: PNA	C-O: 442272	C-W: 61906	C-G: 0	COMP: 12/31/1957																
LUCY FRITZ 4			NWN 15-137-100	F#: 2923	SOW: PNA	C-O: 352252	C-W: 2919	C-G: 73	COMP: 7/23/1961																
LUCY FRITZ 5			NWNE 15-137-100	F#: 2955	SOW: PNA	C-O: 17071	C-W: 415833	C-G: 0	COMP: 7/28/1961																
LUCY FRITZ 7			SENE 15-137-100	F#: 3942	SOW: PNA	C-O: 2667	C-W: 1235	C-G: 0	COMP: 12/11/1965																
LUCY FRITZ 2-A			NWSE 15-137-100	F#: 8503	SOW: PNA	C-O: 176	C-W: 1787	C-G: 0	COMP: 12/18/1961																
TURTLE MOUNTAIN GAS & OIL, INC.																									
STATE OF NORTH DAKOTA 41-36			NENE 36-137-100	F#: 4789	SOW: PNA	C-O: 257158	C-W: 2096	C-G: 5506	COMP: 11/25/1969																
STATE OF NORTH DAKOTA 21-36			NENW 36-137-100	F#: 4892	SOW: PNA	C-O: 250367	C-W: 198103	C-G: 22855	COMP: 6/15/1970																
E. BELL ET AL 23-31			NESW 31-137-99	F#: 4851	SOW: PNA	C-O: 283544	C-W: 155	C-G: 6052	COMP: 5/26/1970																
TXO PRODUCTION CORP.																									
LUCY FRITZ 1			SESE 15-137-100	F#: 1304	SOW: PNA	C-O: 1052950	C-W: 45596	C-G: 0	COMP: 1/7/1957																
ROCKY RIDGE - HEATH SE UNIT																									
CHAPARRAL ENERGY, L.L.C.																									
HOWIE 11X2			NWN 2-136-100	F#: 4971	SOW: AL	C-O: 766802	C-W: 469135	C-G: 31100	COMP: 1/25/1971																
R&LU: 1666	0	0	0	0	0	177	30	215	31	170	30	241	31	228	31	188	30	148	24	220	28	255	31	1842	
Spacing: USE	0	0	0	842	1178	989	0	712	907	819	1124	1631	8202												
	0	0	0	0	0	0	0	0	0	0	0	0	0												
HOWIE 1 SWD			SWNE 2-136-100	F#: 5914	SOW: WI	C-O: 50404	C-W: 774	C-G: 7336	COMP: 8/24/1976																
HOWIE 2			NESE 2-136-100	F#: 6015	SOW: AL	C-O: 299370	C-W: 516515	C-G: 17085	COMP: 3/2/1977																
R&LU: 4453	440	31	436	28	323	31	265	30	409	31	342	30	518	31	124	31	293	22	311	29	511	30	443	31	4415
Spacing: USE	3005	2167	1641	1869	2563	1921	2691	1375	1257	1082	1591	1915	23077												
	0	0	0	0	0	0	0	0	0	0	0	0	0												
Unit Totals: Oil	440	436	323	442	624	512	759	352	481	459	731	698	6257												
Wells: 3 Wtr	3005	2167	1641	2711	3741	2910	2691	2087	2164	1901	2715	3546	31279												
Gas	0	0	0	0	0	0	0	0	0	0	0	0	0												
Pool Totals: Oil	960	754	987	1082	1242	1103	1358	884	698	1032	1232	1002	12334												
Wells: 21 Wtr	7817	5582	7736	9022	10747	8385	7604	7304	4916	8678	8242	7221	93254												
Gas	74	46	74	72	74	72	72	72	36	74	72	46	784												

Operator-Lease Jan Feb Mar Apr May Jun Jul Aug Sep Oct Nov Dec 2005 Total

ROCKY RIDGE - MADISON

ENSERCH EXPLORATION, INC.

ALFRED SCHWARTZ 1 NENW 2-137-100 F#: 5148 SOW: PNA C-O: 45982 C-W: 115655 C-G: 0 COMP: 3/3/1972

ROOSEVELT - BAKKEN

BTA OIL PRODUCERS

9210 JV-P FEDERAL DL 1 SWNE 8-142-102 F#: 11292 SOW: PNA C-O: 253009 C-W: 7606 C-G: 218905 COMP: 5/28/1988

BURLINGTON RESOURCES OIL & GAS COMPANY LP

MOI 14-35H SWSW 35-143-102 F#: 12615 SOW: PNA C-O: 83327 C-W: 207 C-G: 66127 COMP: 6/12/1989

MOI 12-35H SWNW 35-143-102 F#: 12727 SOW: PNA C-O: 20667 C-W: 2468 C-G: 6973 COMP: 11/27/1989

MOI ROOSEVELT 33-21H NWSE 21-143-102 F#: 12948 SOW: PNA C-O: 51520 C-W: 469 C-G: 36768 COMP: 9/18/1990

GRIFFON & ASSOCIATES, L.L.C.

CITIES SERVICE FEDERAL 11-10 NWN 10-142-102 F#: 8596 SOW: PNA C-O: 89413 C-W: 1746 C-G: 88671 COMP: 3/8/1988

R&LU: 0 0 0 0 0 0 0 0 0 0 0 0 0 0 0 0 0

Spacing: NW 0 0 0 0 0 0 0 0 0 0 0 0 0 0 0 0 0

0 0 0 0 0 0 0 0 0 0 0 0 0 0 0 0 0

JANE SHAPIRO 10-1 SESE 10-142-102 F#: 12952 SOW: PNA C-O: 50341 C-W: 1749 C-G: 446449 COMP: 5/28/1991

VOODOO 1-22 NENW 22-142-102 F#: 13108 SOW: PNA C-O: 128764 C-W: 6375 C-G: 371308 COMP: 3/17/1991

R&LU: 1220 203 31 164 28 185 31 151 27 186 31 117 22 0 0 0 0 0 1006

Spacing: SEC 18 14 23 35 53 31 0 0 0 0 0 0 0 0 0 0 174

926 954 963 995 1152 889 0 0 0 0 0 0 0 0 0 0 5879

PRAIRIE DOG FEE 41-15H NENE 15-142-102 F#: 13191 SOW: PNA C-O: 75955 C-W: 1019 C-G: 255874 COMP: 10/5/1991

MICHAEL SHAPIRO 32-15 SWNE 15-142-102 F#: 15471 SOW: PNA C-O: 680 C-W: 1708 C-G: 585 COMP: 3/25/2005

R&LU: 527 41 6 180 14 176 20 44 26 71 17 63 12 58 14 35 8 0 0 12 1 680

Spacing: E2 609 255 200 208 154 126 105 51 0 0 0 0 0 0 0 0 1708

30 70 100 130 85 60 70 40 0 0 0 0 0 0 0 0 585

HUNT PETROLEUM (AEC), INC.

STATE 30-1 NWN 30-143-102 F#: 13039 SOW: PNA C-O: 157791 C-W: 5425 C-G: 136270 COMP: 4/5/1991

R&LU: 0 0 0 0 0 0 0 0 0 0 0 0 0 0 0 0 0 0

Spacing: SEC 0 0 0 0 0 0 0 0 0 0 0 0 0 0 0 0 0 0

0 0 0 0 0 0 0 0 0 0 0 0 0 0 0 0 0 0

NANCE PETROLEUM CORPORATION

TITAN FEDERAL 1-28 NENE 28-143-102 F#: 13027 SOW: AL C-O: 172480 C-W: 8491 C-G: 447323 COMP: 1/6/1991

R&LU: 5756 185 31 156 27 187 31 227 30 223 31 198 30 0 0 279 9 1038 30 1193 31 1304 30 770 31 5760

Spacing: E2 52 59 87 63 72 65 0 52 107 111 113 212 993

1262 1109 1429 1212 1286 1364 223 1031 2780 2541 3139 2835 20211

ROOSEVELT STATE 21-16H NENW 16-142-102 F#: 13187 SOW: AL C-O: 80427 C-W: 21828 C-G: 24512 COMP: 7/15/1991

R&LU: 2815 294 31 263 28 277 31 96 17 191 16 284 30 306 31 275 31 196 30 219 19 225 27 232 25 2858

Spacing: W2 117 126 121 19 128 137 188 163 87 95 189 85 1455

0 0

SUMMIT RESOURCES, INC.

RAUCH SHAPIRO FEE 21-9 (SWD) NENW 9-142-102 F#: 7591 SOW: PNA C-O: 173547 C-W: 294 C-G: 136051 COMP: 2/3/1981

CENEX FEDERAL 23-4 NESW 4-142-102 F#: 9033 SOW: PNA C-O: 34658 C-W: 22228 C-G: 30295 COMP: 4/13/1991

R&LU: 3078 0 0 0 0 0 0 0 0 0 0 0 0 1088 11 2117 17 3205

Spacing: SW 0 0 0 0 0 0 0 0 0 0 1039 681 1720

0 0 0 0 0 0 0 0 0 0 1323 2885 4208

RAUCH SHAPIRO FEE 22-9R SENW 9-142-102 F#: 12481 SOW: AL C-O: 264387 C-W: 54001 C-G: 310794 COMP: 9/3/1988

R&LU: 5903 464 31 495 28 551 31 561 30 601 31 586 30 176 15 477 31 487 30 482 26 533 30 552 31 5965

Spacing: NW 273 250 250 232 203 199 198 267 292 254 250 324 2992

360 448 583 507 524 506 176 503 460 465 496 612 5640

RAUCH SHAPIRO FEE 13-3 NWSW 3-142-102 F#: 12494 SOW: PNA C-O: 72563 C-W: 2700 C-G: 116099 COMP: 12/12/1988

Operator-Lease	Jan	Feb	Mar	Apr	May	Jun	Jul	Aug	Sep	Oct	Nov	Dec	2005 Total
CROOKED CREEK STATE 31-16			NWNE 16-142-102	F#: 12558	SOW: AL	C-O: 52671	C-W: 6119	C-G: 41936	COMP: 2/8/1989				
R&LU: 233	47 3	37 1	80 5 79 8	7 1	20 1	10 2	5 2	5 2	7 2	13 1	5 2		315
Spacing: NE	17	15	23	7	1	0	6	2	2	0	10	11	94
	3	1	5	8	1	1	2	2	2	2	1	2	30
AMY FEE 23-5H			NESW 5-142-102	F#: 12780	SOW: AL	C-O: 193994	C-W: 12146	C-G: 155883	COMP: 5/19/1990				
R&LU: 8919	826 31	727 28	787 31 754 30	772 31	751 30	759 31	742 31	772 30	708 28	602 26	711 31		8911
Spacing: S2	29	40	48	49	32	29	32	32	49	31	48	9	428
	590	532	590	570	590	570	590	590	570	532	494	590	6808
MAXUS STATE 14-32H			SWSW 32-143-102	F#: 12820	SOW: AL	C-O: 89955	C-W: 3167	C-G: 69875	COMP: 4/2/1990				
R&LU: 4448	193 10	187 11	283 19 166 12	315 23	198 17	258 23	204 20	212 25	213 27	569 17	1772 25		4570
Spacing: SEC	0	0	0	0	0	0	0	0	0	0	418	426	844
	96	105	182	115	220	163	220	192	240	259	163	240	2195
RAUSCH SHAPIRO FEE 32-9			SWNE 9-142-102	F#: 12873	SOW: PNA	C-O: 9953	C-W: 2109	C-G: 10270	COMP: 9/17/1990				
WHITING OIL AND GAS CORPORATION													
MIKKELSON SE-SHORT 31-34			NWNE 34-143-102	F#: 10475	SOW: PNA	C-O: 189070	C-W: 7779	C-G: 101092	COMP: 3/3/1984				
MOI ROOSEVELT 44-27H R/E			SESE 27-143-102	F#: 12331	SOW: PNA	C-O: 92584	C-W: 3221	C-G: 46318	COMP: 4/25/1988				
SHORT FEE 31-3			NWNE 3-142-102	F#: 12495	SOW: PNA	C-O: 6887	C-W: 5187	C-G: 22950	COMP: 9/16/1989				
MOI 41-27H			NENE 27-143-102	F#: 12541	SOW: PNA	C-O: 81761	C-W: 7235	C-G: 59371	COMP: 12/31/1988				
MOI 14-33H			SWSW 33-143-102	F#: 12618	SOW: PNA	C-O: 61827	C-W: 1509	C-G: 52522	COMP: 7/9/1989				
MOI ROOSEVELT 41-21H			NENE 21-142-102	F#: 12620	SOW: PNA	C-O: 168280	C-W: 26474	C-G: 193801	COMP: 8/9/1991				
R&LU: 0				0	0								0
Spacing: SEC				0	0								0
				0	0								0
MOI 14-21H			SWSW 21-143-102	F#: 12802	SOW: PNA	C-O: 166383	C-W: 1761	C-G: 148407	COMP: 3/28/1990				
MOI 34-33H			SWSE 33-143-102	F#: 12804	SOW: AL	C-O: 93397	C-W: 2676	C-G: 141460	COMP: 2/16/1990				
R&LU: 1970	206 31	250 28	189 31 198 30	150 29	133 23	124 31	155 31	71 21	80 23	47 25	141 31		1744
Spacing: SEC	19	4	11	4	29	14	14	2	34	29	131	51	342
	664	430	489	390	364	216	293	544	379	389	399	500	5057
MOI ROOSEVELT 31-29H			NWNE 29-143-102	F#: 12823	SOW: PNA	C-O: 174503	C-W: 5215	C-G: 197797	COMP: 5/13/1990				
R&LU: 0				0	0								0
Spacing: SEC				0	0								0
				0	0								0
MOI 44-19H			SESE 19-143-102	F#: 12865	SOW: PNA	C-O: 198994	C-W: 4438	C-G: 128848	COMP: 8/16/1990				
R&LU: 0				0	0					0	0		0
Spacing: SEC				0	0					0	0		0
				0	0					0	0		0
Pool Totals: Oil	2418	2279	2580	2412	2621	2331	1704	2200	3927	5054	3293	4195	35014
Wells: 30 Wtr	525	508	1172	664	718	683	592	644	1715	1252	1159	1118	10750
Gas	3901	3579	4271	3867	4237	3839	1589	2922	5824	7113	4692	4779	50613

ROOSEVELT - IRDBEAR
BTA OIL PRODUCERS

9210 JV-P FEDERAL DL 1			SWNE 8-142-102	F#: 11292	SOW: AL	C-O: 98314	C-W: 866082	C-G: 58981	COMP: 10/18/1999				
R&LU: 13688	1263 31	1197 28	750 19 1174 29	1262 31	1278 30	1302 31	1306 31	1123 26	1107 26	885 21	1080 25		13727
Spacing: NE	13291	12242	7787	12720	13254	13057	13357	13296	11217	10883	8679	10704	140487
	766	696	437	722	864	856	929	955	758	725	590	706	9004

GRIFFON & ASSOCIATES, L.L.C.

VOODOO 1-22			NENW 22-142-102	F#: 13108	SOW: AL	C-O: 7016	C-W: 679	C-G: 7327	COMP: 9/17/2005				
R&LU: 6594							1639 15	1933 20	1851 30	1593 31			7016
Spacing: SEC							369	163	104	43			679
							1117	1718	2116	2376			7327

Operator-Lease	Jan	Feb	Mar	Apr	May	Jun	Jul	Aug	Sep	Oct	Nov	Dec	2005 Total	
PRAIRIE DOG FEE 41-15H			NENE	15-142-102	F#: 13191	SOW: AL	C-O: 148217	C-W: 5689	C-G: 155000	COMP: 12/14/1999				
R&LU: 13262	1134 31	1218 28	1236 31	1159 30	1179 31	1102 30	1155 30	1111 31	1057 30	1087 31	993 30	983 31	13414	
Spacing: E2*	16	44	16	6	50	7	17	18	9	5	10	37	235	
	1771	1676	1650	1587	1715	1665	1781	1728	1479	1820	1562	1540	19974	
MICHAEL SHAPIRO 32-15			SWNE	15-142-102	F#: 15471	SOW: PNA	C-O: 3716	C-W: 9258	C-G: 1110	COMP: 5/1/2004				
R&LU: 391	6 19	63 28	106 12	0 0									175	
Spacing: E2	520	481	98	0									1099	
	95	140	60	0									295	
HUNT PETROLEUM (AEC), INC.														
AVIARA ENERGY CORP. STATE 30-2			SWSE	30-143-102	F#: 15094	SOW: AL	C-O: 128095	C-W: 22441	C-G: 125012	COMP: 5/23/2001				
R&LU: 19438	1997 30	1868 28	1911 31	1736 30	1744 31	1581 30	1582 31	1502 31	1367 30	1373 29	1325 30	1332 31	19318	
Spacing: SEC	394	401	399	379	379	365	385	403	367	361	366	397	4596	
	2067	2087	2065	1990	2009	1901	1879	2120	2043	1819	1805	1884	23669	
SUMMIT RESOURCES, INC.														
CENEX FEDERAL 23-4			NESW	4-142-102	F#: 9033	SOW: AL	C-O: 6475	C-W: 1688	C-G: 9806	COMP: 10/18/2005				
R&LU: 6819									2117 17	2537 30	1821 23		6475	
Spacing: SEC									681	666	341		1688	
									2885	4176	2745		9806	
BEAVER CREEK FEE A11-5			NWN	5-142-102	F#: 11285	SOW: AL	C-O: 10136	C-W: 1708	C-G: 13113	COMP: 10/20/2005				
R&LU: 9986									2632 9	4743 30	2761 31		10136	
Spacing: SEC									574	735	399		1708	
									2338	5774	5001		13113	
RAUSCH SHAPIRO FEE 32-9			SWNE	9-142-102	F#: 12873	SOW: AL	C-O: 93651	C-W: 883	C-G: 108857	COMP: 10/1/1995				
R&LU: 6504	554 31	442 28	585 31	577 30	573 31	549 30	497 31	586 31	508 28	581 31	537 30	658 31	6647	
Spacing: NE	0	33	0	0	0	0	50	0	0	0	0	0	83	
	862	739	892	950	1009	986	965	1016	891	965	902	857	11034	
CENEX FEDERAL 34-4 TWIN			SWSE	4-142-102	F#: 13367	SOW: PNA	C-O: 269	C-W: 10201	C-G: 1341	COMP: 6/12/2002				
WHITING OIL AND GAS CORPORATION														
H.A. MACKOFF FEE 23-17H			NESW	17-142-102	F#: 7419	SOW: AL	C-O: 8145	C-W: 3534	C-G: 5615	COMP: 8/17/2005				
R&LU: 7757								2498 23	2199 25	1660 31	1207 28	581 15	8145	
Spacing: ICO								855	981	792	615	291	3534	
								1456	1712	1116	990	341	5615	
COGC/CANTERRA 29-142-102 BN 1H			NWSE	29-142-102	F#: 9534	SOW: AL	C-O: 29449	C-W: 2954	C-G: 3085	COMP: 7/28/2005				
R&LU: 28897								551 5	8840 25	6360 30	4961 26	4532 30	4205 31	29449
Spacing: SEC								75	711	718	644	355	451	2954
								0	0	0	0	995	2090	3085
MIKKELSON SE-SHORT 31-34			NWNE	34-143-102	F#: 10475	SOW: AL	C-O: 34439	C-W: 2879	C-G: 41919	COMP: 3/8/2005				
R&LU: 34074			11641 25	5794 30	2579 17	2626 25	2685 31	2428 31	2201 30	2059 31	969 26	1457 31	34439	
Spacing: SEC			1352	356	144	315	167	141	123	130	75	76	2879	
			6275	11702	503	3418	4509	3894	4009	4219	1376	2014	41919	
SHORT FEE 31-3			NWNE	3-142-102	F#: 12495	SOW: AL	C-O: 25947	C-W: 3478	C-G: 32014	COMP: 4/8/2005				
R&LU: 25538			224 9	4832 29	3786 25	3133 30	3004 29	2837 31	1899 21	2100 28	2072 30	2060 31	25947	
Spacing: SEC			190	813	378	348	389	355	264	204	257	280	3478	
			3627	4430	3452	2584	3405	4435	2721	2187	2565	2608	32014	
MOI 41-27H			NENE	27-143-102	F#: 12541	SOW: AL	C-O: 21974	C-W: 10585	C-G: 20710	COMP: 11/17/2004				
R&LU: 18981	0 0	206 17	3604 31	2504 30	2299 31	1632 30	1765 31	1702 31	1323 28	1549 31	1286 30	1211 30	19081	
Spacing: SEC	0	213	2599	1129	995	575	762	910	611	715	668	499	9676	
	36	72	92	2487	2720	1854	2040	2823	1926	2506	2085	1961	20602	
MOI 14-33H			SWSW	33-143-102	F#: 12618	SOW: AL	C-O: 72940	C-W: 4216	C-G: 79239	COMP: 8/16/2004				
R&LU: 27035	3599 27	2086 26	2675 31	2451 30	2468 31	2079 30	2035 31	2090 31	2158 30	2208 30	1495 25	1506 31	26850	
Spacing: SEC	233	380	260	238	193	212	231	205	191	235	244	232	2854	
	3593	764	1952	1605	1969	300	454	2650	3128	2952	1881	1923	23171	

Operator-Lease	Jan	Feb	Mar	Apr	May	Jun	Jul	Aug	Sep	Oct	Nov	Dec	2005 Total
MOI ROOSEVELT 41-21H			NENE	21-142-102	F#: 12620	SOW: AL	C-O: 77749		C-W: 2127	C-G: 74546	COMP: 10/6/2004		
R&LU: 43638	6627	31 5268	28 5649	31 4994	27 3530	17 1995	30 2543	31 2645	31 2579	30 2591	29 2543	30 2572	31 43536
Spacing: SEC	70	41	88	78	36	213	36	40	39	25	69	40	775
	8142	5743	6545	452	1342	1591	1762	1798	2321	2262	2384	2509	36851
MOI 14-21H			SWSW	21-143-102	F#: 12802	SOW: AL	C-O: 39206		C-W: 20821	C-G: 34756	COMP: 12/17/2004		
R&LU: 34624	4945	28 4625	28 3758	31 3210	30 2852	31 2526	30 2746	31 2261	31 2008	30 1792	25 1804	30 1753	31 34280
Spacing: SEC	1928	2121	1829	1663	1321	1570	1550	1530	1407	1308	1478	1395	19100
	504	1477	1988	2824	3691	4213	3917	3520	3462	2615	3032	3351	34594
MOI ROOSEVELT 31-29H			NWNE	29-143-102	F#: 12823	SOW: AL	C-O: 79421		C-W: 3190	C-G: 84825	COMP: 11/26/2004		
R&LU: 60721	11501	31 7543	28 7506	31 6306	29 5822	30 2158	28 3133	31 3403	31 3257	30 3312	31 3108	30 3256	31 60305
Spacing: SEC	367	255	262	223	160	187	176	163	164	146	142	139	2384
	15394	12072	12744	8608	2405	2117	3488	3580	3804	3244	3436	4059	74951
MOI 44-19H			SESE	19-143-102	F#: 12865	SOW: AL	C-O: 93854		C-W: 12469	C-G: 64604	COMP: 10/30/2004		
R&LU: 67024	9329	31 7772	28 8195	31 4862	29 4608	31 4689	30 4707	31 4749	31 4506	30 4475	29 4395	30 4414	31 66701
Spacing: SEC	981	816	996	795	606	581	557	545	526	535	507	503	7948
	7937	4534	5075	1881	4266	3899	1903	4205	4303	3641	3713	4491	49848
Pool Totals: Oil	40955	32288	47840	39599	32702	25348	27705	37958	34184	37537	36282	33243	425641
Wells: 19 Wtr	17800	17027	15876	18400	17516	17430	17752	19172	16986	17401	14970	15827	206157
Gas	41167	30000	43402	39238	25945	25384	27032	34180	33674	37012	39382	40456	416872

ROOSEVELT - DUPEROW
EQUITABLE RESOURCES ENERGY CO.

CENEX FEDERAL 34-4			SWSE	4-142-102	F#: 7652	SOW: PNA	C-O: 239572		C-W: 131488	C-G: 161379	COMP: 2/28/1983		
GRIFFON & ASSOCIATES, L.L.C.													
CITIES SERVICE FEDERAL 11-10			NWN	10-142-102	F#: 8596	SOW: PNA	C-O: 71044		C-W: 151861	C-G: 75654	COMP: 2/12/1982		
JANE SHAPIRO 10-1			SESE	10-142-102	F#: 12952	SOW: AL	C-O: 122539		C-W: 89310	C-G: 93594	COMP: 12/8/2001		
R&LU: 15676	1510	31 1309	28 1208	27 1521	30 1553	31 1414	30 1394	31 1268	31 1160	30 1197	31 1134	30 1125	31 15793
Spacing: E2	2247	2138	2160	2344	2297	1908	2406	2309	2560	2402	2505	2297	27573
	1033	860	693	1006	1117	1114	1136	1018	882	932	810	736	11337
MICHAEL SHAPIRO 32-15			SWNE	15-142-102	F#: 15471	SOW: AL	C-O: 0		C-W: 0	C-G: 135	COMP: 12/8/2001		
SUMMIT RESOURCES, INC.													
CENEX FEDERAL 23-4			NESW	4-142-102	F#: 9033	SOW: PNA	C-O: 356777		C-W: 183111	C-G: 246901	COMP: 2/14/1983		
RAINBOW FEE 43-5			NESE	5-142-102	F#: 10221	SOW: PNA	C-O: 160083		C-W: 470104	C-G: 175201	COMP: 11/2/1983		
Pool Totals: Oil	1510	1309	1208	1521	1553	1414	1394	1268	1160	1197	1134	1125	15793
Wells: 6 Wtr	2247	2138	2160	2344	2297	1908	2406	2309	2560	2402	2505	2297	27573
Gas	1033	860	693	1006	1117	1114	1136	1018	882	932	810	736	11337

ROOSEVELT - MADISON
HUNT PETROLEUM (AEC), INC.

STATE 30-3			NWNE	30-143-102	F#: 15758	SOW: AL	C-O: 9403		C-W: 46010	C-G: 5868	COMP: 6/14/2005			
R&LU: 9129							209	20 3747	31 1426	24 1935	30 1369	31 370	17 347	27 9403
Spacing: SEC							7744	9148	6299	8406	6706	2669	5038	46010
							517	1037	828	1697	1089	322	378	5868
SUMMIT RESOURCES, INC.														
RAUCH SHAPIRO FEE 13-3			NWSW	3-142-102	F#: 12494	SOW: AL	C-O: 28497		C-W: 9351	C-G: 32186	COMP: 3/23/2002			
R&LU: 5941	545	31 487	25 530	31 530	30 521	29 224	26 691	31 521	31 504	30 497	31 400	25 502	31 5952	
Spacing: SW	208	193	221	217	207	131	227	231	221	172	174	234	2436	
	725	586	707	653	641	513	699	677	658	733	549	652	7793	

WHITING OIL AND GAS CORPORATION

MOI ROOSEVELT 44-27H R/E			SESE	27-143-102	F#: 12331	SOW: AL	C-O: 51246		C-W: 288884	C-G: 33462	COMP: 10/13/1994		
R&LU: 2253	237	28 191	26 205	31 187	30 146	28 188	30 150	24 147	31 164	27 166	29 162	30 164	31 2107
Spacing: SE	1669	1479	1562	1542	1397	1544	1460	1586	1462	1507	1366	1320	17894
	99	133	134	135	139	144	148	211	161	119	137	154	1714

Operator-Lease	Jan	Feb	Mar	Apr	May	Jun	Jul	Aug	Sep	Oct	Nov	Dec	2005 Total
Pool Totals: Oil	782	678	735	717	667	621	4588	2094	2603	2032	932	1013	17462
Wells: 3 Wtr	1877	1672	1783	1759	1604	9419	10835	8116	10089	8385	4209	6592	66340
Gas	824	719	841	788	780	1174	1884	1716	2516	1941	1008	1184	15375
ROOSEVELT - RED RIVER													
EQUITABLE RESOURCES ENERGY CO.													
CENEX FEDERAL 34-4			SWSE 4-142-102		F#: 7652	SOW: PNA	C-O: 58431	C-W: 947	C-G: 148227	COMP: 8/24/1981			
SUMMIT RESOURCES, INC.													
RAINBOW FEE 43-5			NESE 5-142-102		F#: 10221	SOW: AL	C-O: 82806	C-W: 25075	C-G: 266964	COMP: 11/2/1983			
R&LU: 700	198 31	177 28	183 30	143 26	15 3	2 1	7 2	26 2	17 2	51 3	13 5	6 1	838
Spacing: E2	141	138	137	115	101	0	0	0	153	188	49	0	1022
	1004	812	871	698	36	6	12	12	12	28	104	6	3601
BEAVER CREEK FEE A11-5			NWN 5-142-102		F#: 11285	SOW: PNA	C-O: 70116	C-W: 126043	C-G: 125669	COMP: 8/13/1985			
CENEX FEDERAL 34-4 TWIN			SWSE 4-142-102		F#: 13367	SOW: AL	C-O: 132574	C-W: 59689	C-G: 619732	COMP: 8/28/1992			
R&LU: 3413	490 28	371 28	313 31	235 30	164 19	74 30	311 31	147 30	241 30	152 22	341 27	367 31	3206
Spacing: S2	1353	1155	1028	881	568	60	676	772	1055	661	1268	1340	10817
	3846	3222	2968	2441	1529	1366	2294	1972	2026	1228	2154	2326	27372
WHITING OIL AND GAS CORPORATION													
H.A. MACKOFF FEE 23-17H			NESW 17-142-102		F#: 7419	SOW: PNA	C-O: 596	C-W: 1050	C-G: 0	COMP: 8/20/1980			
Pool Totals: Oil	688	548	496	378	179	76	318	173	258	203	354	373	4044
Wells: 5 Wtr	1494	1293	1165	996	669	60	676	772	1208	849	1317	1340	11839
Gas	4850	4034	3839	3139	1565	1372	2306	1984	2038	1256	2258	2332	30973
ROOSEVELT - STONEWALL													
SUMMIT RESOURCES, INC.													
BEAVER CREEK FEE A11-5			NWN 5-142-102		F#: 11285	SOW: PNA	C-O: 35648	C-W: 523703	C-G: 50487	COMP: 6/24/1991			
R&LU: 0	0 0	0 0	0 0	0 0	0 3	0 0	0 0	0 0	0 1	0 0			0
Spacing: W2	0	0	0	0	2395	0	0	0	788	0			3183
	0	0	0	0	18	0	0	0	6	2338			2362
ROOSEVELT - THREE FORKS													
WHITING OIL AND GAS CORPORATION													
COGC/CANTERRA 29-142-102 BN 1H			NWSE 29-142-102		F#: 9534	SOW: PNA	C-O: 2003	C-W: 12728	C-G: 1205	COMP: 2/18/1983			
ROSEBUD - MADISON													
CITATION OIL & GAS CORP.													
HANSEN 4-2			NWN 2-153-102		F#: 11420	SOW: AL	C-O: 319884	C-W: 189814	C-G: 175370	COMP: 4/16/1985			
R&LU: 8512	493 17	930 28	768 31	656 30	725 31	689 30	725 31	680 31	655 30	785 31	814 30	764 31	8684
Spacing: NW	333	690	621	522	502	486	469	456	419	484	718	781	6481
	346	557	626	611	622	583	605	603	575	604	582	601	6915
HANSEN 1-3			NENE 3-153-102		F#: 11545	SOW: AL	C-O: 185377	C-W: 211983	C-G: 156735	COMP: 8/10/1985			
R&LU: 4446	390 31	372 28	377 31	353 30	373 31	372 30	377 31	390 31	351 30	373 31	347 30	394 31	4469
Spacing: NE	588	557	551	528	534	516	579	563	487	539	522	541	6505
	574	529	507	467	497	498	503	501	507	498	420	461	5962
HANSEN 13-35			SWSW 35-154-102		F#: 11657	SOW: PNA	C-O: 55683	C-W: 147886	C-G: 45491	COMP: 8/31/1985			
HANSEN 16-34			SESE 34-154-102		F#: 11846	SOW: AL	C-O: 136569	C-W: 203144	C-G: 130265	COMP: 1/3/1986			
R&LU: 2662	259 29	220 26	237 30	211 29	240 29	217 29	205 30	207 30	194 28	223 28	205 29	220 30	2638
Spacing: SE	779	644	698	683	628	628	644	670	641	647	629	604	7895
	298	256	308	303	301	288	302	296	262	267	257	274	3412
HANSEN 14-34			SESW 34-154-102		F#: 11930	SOW: AL	C-O: 236586	C-W: 442806	C-G: 297697	COMP: 4/4/1986			
R&LU: 5931	523 31	459 28	514 31	486 30	523 31	490 30	507 31	498 31	413 17	652 30	543 30	446 31	6054
Spacing: SW	2253	2015	2230	2122	2269	2171	2298	2282	1266	2295	2445	2401	26047
	365	411	463	447	461	447	458	459	254	447	490	491	5193
WILLISTON INDUSTRIAL SUPPLY CORPORATION													
HANSEN 6-3			SESW 3-153-102		F#: 11931	SOW: PNA	C-O: 20236	C-W: 74393	C-G: 3603	COMP: 10/23/1988			

Operator-Lease	Jan	Feb	Mar	Apr	May	Jun	Jul	Aug	Sep	Oct	Nov	Dec	2005 Total
Pool Totals: Oil	1665	1981	1896	1706	1861	1768	1814	1775	1613	2033	1909	1824	21845
Wells: 6 Wtr	3953	3906	4100	3855	3933	3801	3990	3971	2813	3965	4314	4327	46928
Gas	1583	1753	1904	1828	1881	1816	1868	1859	1598	1816	1749	1827	21482

ROSS - BAKKEN

PRIMA EXPLORATION, INC.

NELSON FARMS 1-24H			SESE 24-156-92	F#: 15845	SOW: F	C-O: 12421	C-W: 3465	C-G: 12282	COMP: 9/29/2005		
R&LU: 11826							386 2 2372 19	6028 30	3635 31	12421	
Spacing: SEC							509 676	1718	562	3465	
							10	1393	8329	2550	12282

ROTH - SPEARFISH/MADISON

CONOCO INC.

NELSON C 1			NESW 19-163-78	F#: 3122	SOW: PNA	C-O: 60642	C-W: 14674	C-G: 487	COMP: 4/28/1962				
E. L. K. OIL COMPANY													
ARTHUR NELSON 1			NWNE 19-163-78	F#: 3342	SOW: PNA	C-O: 664	C-W: 6906	C-G: 0	COMP: 4/26/1963				
NORMAN NORDMARK 1			NWNE 31-163-78	F#: 3345	SOW: PNA	C-O: 382	C-W: 258	C-G: 0	COMP: 5/19/1963				
GEORESOURCES, INC.													
HOWARD NORDMARK 1			SWSE 30-163-78	F#: 1788	SOW: AL	C-O: 60666	C-W: 1137096	C-G: 0	COMP: 4/24/1958				
R&LU: 61	0 0	0 0	0 0 0 0	0 0	0 0	0 0	0 0 0 0	0 0	0 0	0 0	0 0	0 0	0
Spacing: SWSE	0	0	0 0	0	0	0	0 0	0	0	0	0	0	0
	0	0	0 0	0	0	0	0 0	0	0	0	0	0	0
H. AND H. NORDMARK 1			NENE 31-163-78	F#: 1871	SOW: PNA	C-O: 108134	C-W: 1626646	C-G: 0	COMP: 6/11/1958				
LAWRENCE HANSON 1			SWNE 30-163-78	F#: 2114	SOW: AL	C-O: 380824	C-W: 4144220	C-G: 0	COMP: 12/27/1958				
R&LU: 2303	187 31	171 28	194 31 181 30	193 31	187 30	165 29	184 31	159 25	155 27	181 30	198 31	2155	
Spacing: SWNE	11644	10605	11776 11372	11867	11477	10266	11312	9388	9878	10520	10756	130861	
	0	0	0 0	0	0	0	0	0	0	0	0	0	
HOWARD NORDMARK 3			NWSE 30-163-78	F#: 2902	SOW: AL	C-O: 104436	C-W: 1460354	C-G: 0	COMP: 5/22/1961				
R&LU: 18	0 0	0 0	0 0 0 0	0 0	0 0	0 0	0 0	0 0	0 0	0 0	0 0	0 0	0
Spacing: NWSE	0	0	0 0	0	0	0	0	0	0	0	0	0	0
	0	0	0 0	0	0	0	0	0	0	0	0	0	0
HOWARD NORDMARK 2 SWD			S2SE 30-163-78	F#: 5697	SOW: PNA	C-O: 1619	C-W: 27845	C-G: 0	COMP: 11/3/1976				
H. AND H. NORDMARK 3			SENE 31-163-78	F#: 5698	SOW: PNA	C-O: 19457	C-W: 1025137	C-G: 0	COMP: 10/14/1976				
GREAT AMERICAN EXPLORATION, INC.													
H. AND H. NORDMARK 2			NESE 31-163-78	F#: 12203	SOW: PNA	C-O: 80	C-W: 400	C-G: 0	COMP: 11/15/1959				
Pool Totals: Oil	187	171	194	181	193	187	165	184	159	155	181	198	2155
Wells: 10 Wtr	11644	10605	11776	11372	11867	11477	10266	11312	9388	9878	10520	10756	130861
Gas	0	0	0	0	0	0	0	0	0	0	0	0	0

ROUGH RIDER - BAKKEN

BURLINGTON RESOURCES OIL & GAS COMPANY

MOI NORTH ROUGH RIDER 44-19H			SESE 19-146-100	F#: 13091	SOW: PNA	C-O: 1854	C-W: 121	C-G: 4388	COMP: 2/21/1991			
BURLINGTON RESOURCES OIL & GAS COMPANY LP												
ROUGH RIDER FEDERAL 23-28H			SWSW 28-145-101	F#: 12716	SOW: PNA	C-O: 98939	C-W: 348	C-G: 222761	COMP: 1/6/1990			
ROUGH RIDER FEDERAL 44-30H			SESE 30-145-101	F#: 12981	SOW: PNA	C-O: 40389	C-W: 215	C-G: 79556	COMP: 11/30/1990			
ROUGH RIDER STATE 32-6H			SWNE 6-145-101	F#: 13211	SOW: PNA	C-O: 80587	C-W: 1445	C-G: 242819	COMP: 8/18/1991			
FILCO INCORPORATED												
R. K. E. 44-16H			SESE 16-145-101	F#: 12852	SOW: AL	C-O: 103915	C-W: 814	C-G: 259251	COMP: 7/17/1990			
R&LU: 0	8 2	10 2	10 3 8 4	10 5	12 6	10 5	8 8	12 5	8 7	12 15	10 12	118
Spacing: SEC	5	12	15 12	17	23	32	27	33	31	42	22	271
	0	0	0 0	0	0	0	0	0	0	0	0	0

Operator-Lease	Jan	Feb	Mar	Apr	May	Jun	Jul	Aug	Sep	Oct	Nov	Dec	2005 Total												
MISSOURI BASIN WELL SERVICE, INC.																									
BUCKHORN FEDERAL 1-32			NENE 32-145-101	F#: 13298	SOW: AL	C-O: 109568	C-W: 6986	C-G: 885997	COMP: 3/26/1992																
R&LU: 4022	247	31	145	23	512	23	414	29	369	29	327	30	382	30	260	27	96	30	561	31	405	30	349	31	4067
Spacing: SEC	22	20	161	140	135	24	17	56	40	68	17	12	712												
	2487	2031	1767	2413	2282	2606	2655	1696	513	2583	1999	1877	24909												
NANCE PETROLEUM CORPORATION																									
ERRMU 16-25			SENE 25-145-101	F#: 7314	SOW: SI	C-O: 118454	C-W: 13199	C-G: 147194	COMP: 7/29/1981																
ROUGH RIDER 28-14			SWSW 28-146-100	F#: 7481	SOW: PNA	C-O: 1461	C-W: 2754	C-G: 1310	COMP: 9/19/1989																
WRRMU 33-33			NWSE 33-145-101	F#: 8602	SOW: PNA	C-O: 199923	C-W: 2517	C-G: 271821	COMP: 10/21/1984																
SHEEP CREEK 22-25			SENE 25-145-101	F#: 9288	SOW: TA	C-O: 47031	C-W: 1350	C-G: 35613	COMP: 1/28/1983																
WRRMU 1-29			NESE 29-145-101	F#: 11257	SOW: PNA	C-O: 434744	C-W: 3621	C-G: 487424	COMP: 1/31/1985																
ROUGH RIDER 21-33H			NENW 33-145-101	F#: 12533	SOW: TA	C-O: 129071	C-W: 1566	C-G: 445301	COMP: 2/10/1989																
WRRMU 14-27H			SWSW 27-145-101	F#: 12641	SOW: PNA	C-O: 225483	C-W: 40009	C-G: 411199	COMP: 9/27/1989																
WRRMU 7-28H			SWNE 28-145-101	F#: 12808	SOW: PNA	C-O: 43867	C-W: 9585	C-G: 127560	COMP: 11/6/1990																
ROUGH RIDER 31-23H			NWNE 23-145-101	F#: 12818	SOW: SI	C-O: 96209	C-W: 1110	C-G: 321199	COMP: 4/10/1990																
ROUGH RIDER 42-11H			SENE 11-145-101	F#: 12897	SOW: F	C-O: 229519	C-W: 3098	C-G: 954586	COMP: 7/9/1990																
R&LU: 1211	109	31	95	28	141	31	100	30	93	31	110	30	85	31	80	31	95	29	85	31	93	30	85	31	1171
Spacing: SEC	30	25	0	30	0	0	0	25	20	0	0	20	0	150											
	2920	2519	3081	3156	3066	2841	3025	2843	2729	2807	2560	2732	34279												
ROUGH RIDER 12-15H			SWNW 15-145-101	F#: 13040	SOW: F	C-O: 100392	C-W: 2996	C-G: 557606	COMP: 1/9/1991																
R&LU: 250	24	30	25	28	78	29	25	30	43	31	51	30	32	31	32	31	41	28	39	31	40	30	16	15	446
Spacing: W2	10	15	0	65	20	0	40	15	0	20	10	0	195												
	1687	2247	1465	2228	2358	2161	2132	1619	2185	2506	1355	1785	23728												
ROUGH RIDER 11-1H			NWN 1-145-101	F#: 13044	SOW: F	C-O: 39989	C-W: 247	C-G: 41493	COMP: 3/29/1991																
R&LU: 1577	142	4	144	5	180	5	147	6	142	5	148	4	152	4	173	6	132	4	62	2	185	5	100	3	1707
Spacing: W2	0	0	0	0	0	0	0	0	0	0	0	0	25	0	0	0	25	0	0	0	0	0	0	25	
	98	98	122	98	98	171	98	195	49	24	122	73	1246												
ROUGH RIDER 31-19H			NWNE 19-145-101	F#: 13051	SOW: AL	C-O: 166789	C-W: 899	C-G: 264990	COMP: 9/10/1992																
R&LU: 3056	289	31	287	28	313	31	236	30	301	30	274	30	278	31	195	30	227	30	227	31	239	30	238	31	3104
Spacing: E2	0	0	0	0	0	0	0	0	0	0	0	0	3	0	3										
	598	591	664	630	472	592	601	356	445	431	454	442	6276												
ROUGH RIDER 12-9H			SWNW 9-145-101	F#: 13060	SOW: AL	C-O: 236783	C-W: 5453	C-G: 1036715	COMP: 1/15/1991																
R&LU: 1098	64	25	70	26	78	29	79	30	76	31	112	30	21	29	97	31	75	30	30	31	120	30	106	31	928
Spacing: SEC	30	20	0	40	45	0	40	40	0	20	45	0	280												
	2125	2220	2689	2934	3510	3368	1733	3714	2836	1682	3678	3375	33864												
ROUGH RIDER 44-23H			SESE 23-145-102	F#: 13150	SOW: AL	C-O: 97235	C-W: 534	C-G: 68572	COMP: 5/7/1992																
R&LU: 4172	420	31	382	28	389	31	394	30	389	31	391	30	373	31	399	31	346	30	353	31	357	30	356	31	4549
Spacing: E2	0	0	62	0	0	0	26	0	15	0	5	7	115												
	199	181	200	189	193	213	223	200	190	194	162	171	2315												
ROUGH RIDER 14-21H			SWSW 21-145-101	F#: 13178	SOW: AL	C-O: 219490	C-W: 6765	C-G: 1263922	COMP: 6/17/1991																
R&LU: 2045	337	30	276	22	351	31	352	29	344	29	296	30	146	20	38	26	0	30	30	31	41	30	0	31	2211
Spacing: W2	90	35	0	110	75	65	50	60	67	14	55	30	651												
	2846	2669	3110	3154	3269	2939	1637	1057	1499	1503	1784	1892	27359												
REDSTONE 1-19 WIW			NENW 19-145-100	F#: 13185	SOW: TA	C-O: 23017	C-W: 2054	C-G: 59179	COMP: 7/24/1991																
ROUGH RIDER TROTTER 31-26H			NWNE 26-145-102	F#: 13301	SOW: AL	C-O: 261711	C-W: 1267	C-G: 378136	COMP: 2/15/1992																
R&LU: 2664	0	0	0	2	429	31	347	30	307	31	314	30	308	31	304	31	278	30	276	31	247	30	242	31	3052
Spacing: SEC	0	5	0	0	0	0	0	0	0	0	0	15	1	21											
	54	30	485	463	440	492	523	498	461	466	407	386	4705												
ROUGH RIDER 24-13H			SESW 13-145-101	F#: 13302	SOW: TA	C-O: 58476	C-W: 995	C-G: 295516	COMP: 3/16/1992																

Operator-Lease	Jan	Feb	Mar	Apr	May	Jun	Jul	Aug	Sep	Oct	Nov	Dec	2005 Total
ROUGH RIDER 21-24HR			NENW 24-145-101	F#: 13350	SOW: AL	C-O: 52755	C-W: 3822	C-G: 262929	COMP: 7/1/1992				
R&LU: 8389			1113 20	159 5	608 6	1715 30	1206 31	1037 31	878 30	829 31	784 30	869 31	9198
Spacing: SEC			0 0	0 0	312 312	397 397	222 222	177 177	139 139	117 117	118 118	151 151	1633
			1028	182	523	2103	1429	1315	969	948	1017	1442	10956
ERRMU 34-7H			SWSE 7-145-100	F#: 13466	SOW: PNA	C-O: 7817	C-W: 62	C-G: 11703	COMP: 4/5/1993				
ROUGH RIDER 43-13H			NESE 13-145-101	F#: 13717	SOW: TA	C-O: 1665	C-W: 0	C-G: 7206	COMP: 2/2/1995				
WHITING OIL AND GAS CORPORATION													
MOI ROUGHRIDER 41-17H			NENE 17-145-101	F#: 12968	SOW: AL	C-O: 136834	C-W: 2258	C-G: 572619	COMP: 9/28/1990				
R&LU: 258	0 0	0 0	7 1	18 30	97 31	45 30	55 31	98 31	70 30	67 31	13 25	0 31	470
Spacing: E2	0 0	0 0	0 0	39 39	0 0	25 25	0 0	0 0	22 22	0 0	0 0	60 60	146
	0 20	93 1243	2374 2227	2589 2144	2229 2389	617 607							16532
MOI ROUGH RIDER 24-23H			SESW 23-145-101	F#: 12992	SOW: AL	C-O: 75377	C-W: 1989	C-G: 416882	COMP: 10/30/1990				
R&LU: 260	0 0	0 0	0 0	105 5	42 31	40 30	43 31	29 31	25 30	0 31	54 30	65 31	403
Spacing: W2	0 0	0 0	0 0	0 0	60 60	30 30	15 15	0 0	0 0	0 0	65 65	0 0	170
	0 12	28 1185	1820 368	236 1055	138 43	553 1857							7295
MOI ROUGH RIDER 44-7H			SESE 7-145-101	F#: 13165	SOW: AL	C-O: 160020	C-W: 1284	C-G: 319085	COMP: 7/19/1991				
R&LU: 0	0 0	95 7	60 3	40 7	0 0	0 0	0 0	0 0	0 0	0 0	0 0	0 0	195
Spacing: E2	0 0	0 0	0 0	0 0	0 0	0 0	0 0	0 0	0 0	0 0	0 0	0 0	0
	0 88	147 173	49 90	93 66	147 57	48 78							1036
Pool Totals: Oil	1640	1529	3661	2424	2821	3835	3091	2750	2275	2567	2590	2436	31619
Wells: 31 Wtr	187	132	238	436	664	564	467	395	341	270	395	283	4372
Gas	13014	12706	14879	18048	20454	20171	16974	16758	14390	15633	14756	16717	194500

ROUGH RIDER - DUPEROW
MISSOURI RIVER ROYALTY CORPORATION

FEDERAL 7-18			NWNE 18-145-100	F#: 11821	SOW: PNA	C-O: 212731	C-W: 85196	C-G: 611500	COMP: 3/11/1986				
NANCE PETROLEUM CORPORATION													
ERRMU 21-36			NENW 36-145-101	F#: 9483	SOW: PNA	C-O: 95778	C-W: 163040	C-G: 131388	COMP: 1/18/1986				
EDGAR 14-7			NWSW 7-145-100	F#: 11969	SOW: AL	C-O: 380767	C-W: 100033	C-G: 724473	COMP: 10/9/1986				
R&LU: 12466	1090 31	1090 28	986 31	911 30	975 31	966 30	1075 31	1186 31	1031 30	1137 31	1119 30	1087 31	12653
Spacing: SW	155 1089	245 1326	240 1154	268 1062	267 1293	253 1171	275 1340	320 1267	250 1016	277 1152	262 1308	270 1320	3082 14498
EDGAR FEDERAL 16-12			SESE 12-145-101	F#: 12106	SOW: AL	C-O: 490126	C-W: 665378	C-G: 879315	COMP: 1/9/1989				
R&LU: 8494	47 3	63 7	363 26	878 30	961 31	964 30	748 25	1080 31	934 30	320 12	1090 30	1103 31	8551
Spacing: SE	223 633	1144 175	4056 806	5311 1463	5119 1637	5032 1660	3573 1269	5305 1707	3964 1536	1467 466	4571 1674	4489 1787	44254 14813
EDGAR 17-7			SWSE 7-145-100	F#: 12169	SOW: AL	C-O: 168269	C-W: 70417	C-G: 266940	COMP: 11/13/1987				
R&LU: 8851	723 31	651 28	520 26	890 22	778 31	792 30	746 31	389 21	996 27	799 31	763 27	874 29	8921
Spacing: SE	235 163	133 213	33 128	165 476	211 311	207 454	197 487	157 281	281 480	265 311	237 473	310 659	2431 4436
ERRMU 41-13			NENE 13-145-101	F#: 12243	SOW: PNA	C-O: 159635	C-W: 508909	C-G: 228011	COMP: 1/4/1988				
SINCLAIR OIL CORPORATION													
FEDERAL 6-18			NWN 18-145-100	F#: 11619	SOW: PNA	C-O: 384785	C-W: 12954	C-G: 509387	COMP: 12/21/1985				
R&LU: 0	0 0	0 0	0 0	0 0	0 0	0 0	0 0	0 0	0 0	0 0	0 0	0 0	0
Spacing: NW	0 0	0 0	0 0	0 0	0 0	0 0	0 0	0 0	0 0	0 0	0 0	0 0	0
	0 0	0 0	0 0	0 0	0 0	0 0	0 0	0 0	0 0	0 0	0 0	0 0	0
WHITING OIL AND GAS CORPORATION													
MOI - WOLF COULEE 22-33			SENW 33-146-100	F#: 12286	SOW: AL	C-O: 223299	C-W: 598464	C-G: 289427	COMP: 3/11/1988				
R&LU: 4252	425 31	421 28	263 22	467 30	219 22	440 29	462 31	418 31	405 30	319 30	288 30	321 31	4448
Spacing: NW	3574 592	3013 452	2344 408	3106 592	2679 305	3411 565	3882 648	4079 648	3760 586	3038 368	3092 356	2732 328	38710 5848
Pool Totals: Oil	2285	2225	2132	3146	2933	3162	3031	3073	3366	2575	3260	3385	34573
Wells: 8 Wtr	4187	4535	6673	8850	8276	8903	7927	9861	8255	5047	8162	7801	88477
Gas	2477	2166	2496	3593	3546	3850	3744	3903	3618	2297	3811	4094	39595

Operator-Lease Jan Feb Mar Apr May Jun Jul Aug Sep Oct Nov Dec 2005 Total

ROUGH RIDER - MADISON

BURLINGTON RESOURCES OIL & GAS COMPANY

SHEEP CREEK BN 10-33 SESW 33-146-100 F#: 7313 SOW: PNA C-O: 91020 C-W: 240828 C-G: 95608 COMP: 12/22/1981

BURLINGTON RESOURCES OIL & GAS COMPANY LP

SHEEP CREEK BN 2-33 SENW 33-146-100 F#: 6698 SOW: PNA C-O: 143074 C-W: 386219 C-G: 206779 COMP: 2/14/1979

ROUGH RIDER BN 9-21 NENW 21-146-100 F#: 8937 SOW: PNA C-O: 243719 C-W: 530007 C-G: 221122 COMP: 5/13/1982

LOMAX EXPLORATION CO.

SHEEP CREEK FEDERAL 7-32 SESE 32-146-100 F#: 6985 SOW: PNA C-O: 61130 C-W: 81115 C-G: 74999 COMP: 7/27/1981

NANCE PETROLEUM CORPORATION

ROUGH RIDER 28-14 SWSW 28-146-100 F#: 7481 SOW: AL C-O: 229487 C-W: 605297 C-G: 227575 COMP: 7/3/1980
 R&LU: 3038 259 30 252 28 276 31 204 28 274 31 254 30 259 31 259 31 256 30 247 31 247 30 270 31 3057
 Spacing: S2* 1152 1128 1257 1063 1282 1181 1270 1246 1259 1301 1282 1370 14791
 368 302 349 307 333 303 311 378 342 358 380 312 4043

ROUGH RIDER 16-24 SESW 16-146-100 F#: 7496 SOW: PNA C-O: 261611 C-W: 361590 C-G: 266516 COMP: 3/22/1983

WHITING OIL AND GAS CORPORATION

SHEEP CREEK FEDERAL 27-28 SENW 28-146-100 F#: 10460 SOW: AL C-O: 258867 C-W: 945860 C-G: 280583 COMP: 1/18/1985
 R&LU: 3386 332 31 269 28 215 31 343 30 249 31 269 30 338 31 320 31 300 30 82 19 231 30 272 31 3220
 Spacing: N2* 4339 3900 3211 3355 3446 3043 4450 4415 3974 2598 4216 4310 45257
 391 394 398 504 499 491 643 610 577 345 623 475 5950

BN 43-29 NESE 29-146-100 F#: 12070 SOW: TA C-O: 118904 C-W: 634597 C-G: 124890 COMP: 8/8/1987
 R&LU: 0
 Spacing: E2* 0
 0

ROUGH RIDER - MADISON E UNIT

CHRISTMANN ENERGY CORP.

FEDERAL 1-19 NWNW 19-145-100 F#: 11583 SOW: PNA C-O: 9401 C-W: 47062 C-G: 704 COMP: 9/22/1985

ENRON OIL & GAS CO.

EDGAR FEDERAL 5-12 SENE 12-145-101 F#: 6926 SOW: PNA C-O: 109170 C-W: 216979 C-G: 89114 COMP: 8/11/1979

EOG RESOURCES, INC.

EDGAR BN 12-7 NWSE 7-145-100 F#: 7098 SOW: PNA C-O: 38795 C-W: 224597 C-G: 48954 COMP: 10/23/1981

EDGAR BURLINGTON NORTHERN 9-13 SESW 13-145-101 F#: 9379 SOW: PNA C-O: 21036 C-W: 155657 C-G: 25166 COMP: 8/18/1982

NANCE PETROLEUM CORPORATION

ERRMU 1-13 NESE 13-145-101 F#: 6083 SOW: PNA C-O: 234056 C-W: 538004 C-G: 282125 COMP: 5/18/1979

ERRMU 2-13 NWNW 13-145-101 F#: 6403 SOW: AL C-O: 941302 C-W: 1246434 C-G: 934855 COMP: 2/26/1978
 R&LU: 5888 526 31 459 28 498 31 384 26 430 30 324 24 553 31 576 31 569 30 575 31 569 30 508 31 5971
 Spacing: UE 5294 4834 5283 4195 5570 3841 6635 6518 6083 6351 5992 6285 66881
 100 135 223 314 493 328 602 625 563 542 483 322 4730

ERRMU 3-7 SESW 7-145-100 F#: 6552 SOW: AL C-O: 302436 C-W: 1617950 C-G: 363283 COMP: 6/6/1979
 R&LU: 3710 333 31 287 28 333 31 314 30 11 1 219 18 389 31 293 29 399 30 368 31 368 30 353 31 3667
 Spacing: UE 5700 5044 5713 5493 215 3537 5684 3921 5419 6562 6208 6145 59641
 232 190 133 182 5 175 339 132 415 264 305 208 2580

ERRMU 4-12R NESE 12-145-101 F#: 6566 SOW: AL C-O: 1175761 C-W: 1668434 C-G: 1038366 COMP: 3/3/1979
 R&LU: 5213 0 0 474 24 570 31 469 29 548 31 526 30 530 31 500 30 524 30 433 27 484 30 359 24 5417
 Spacing: UE 0 5399 6818 5595 6200 6000 6352 6441 5533 4535 4926 3695 61494
 0 302 487 408 470 489 505 458 380 344 319 261 4423

ERRMU 1-18 SWNW 18-145-100 F#: 7224 SOW: AL C-O: 382337 C-W: 1054971 C-G: 334246 COMP: 5/13/1980
 R&LU: 3809 336 31 266 26 332 31 314 30 320 31 364 30 390 31 134 13 368 28 217 19 368 30 361 31 3770
 Spacing: UE 5700 4684 5713 5493 6664 5896 5684 1788 5012 3872 6208 6297 63011
 232 176 133 182 157 292 339 60 383 156 305 213 2628

ERRMU 16-25 SENE 25-145-101 F#: 7314 SOW: AL C-O: 357050 C-W: 1450444 C-G: 516918 COMP: 10/17/1981
 R&LU: 5488 511 30 453 28 625 31 250 15 537 26 520 28 313 19 596 29 476 27 384 22 530 30 467 30 5662
 Spacing: UE 6031 6479 6665 2959 6573 6977 4472 7418 5160 4044 5809 5483 68070
 1176 1046 1176 484 1044 1041 744 1168 987 752 1137 1052 11807

Operator-Lease	Jan	Feb	Mar	Apr	May	Jun	Jul	Aug	Sep	Oct	Nov	Dec	2005 Total
ERRMU 2-18			NWNE 18-145-100	F#: 7483	SOW: AL	C-O: 1263308	C-W: 1034099	C-G: 1012709	COMP: 6/23/1980				
R&LU: 16469	1427 31	1296 28	1392 31	1393 30	1348 30	1288 28	1079 21	1553 27	992 20	1536 26	1589 30	1665 31	16558
Spacing: UE	6688	6199	7128	7197	7565	7581	7098	9536	6385	9295	9942	10403	95017
	1670	1579	1750	1705	1621	1594	1561	2167	1218	1847	2139	2062	20913
ERRMU 1-8 WIW			SWSW 8-145-100	F#: 7705	SOW: WI	C-O: 132141	C-W: 309406	C-G: 110399	COMP: 1/7/1981				
ERRMU 24-1 WIW			NENE 24-145-101	F#: 8162	SOW: WI	C-O: 166830	C-W: 48717	C-G: 319565	COMP: 3/30/1982				
ERRMU 5-18			NESW 18-145-100	F#: 8811	SOW: PNA	C-O: 373813	C-W: 124325	C-G: 283722	COMP: 4/13/1982				
ERRMU 21-36			NENW 36-145-101	F#: 9483	SOW: AL	C-O: 133558	C-W: 939265	C-G: 168730	COMP: 4/20/1991				
R&LU: 5625	0 0	652 25	261 15	522 30	501 25	369 24	621 31	610 31	522 29	595 31	546 30	481 31	5680
Spacing: UE	0	5103	2961	5962	4507	3623	7001	7542	6947	7723	6730	5350	63449
	76	859	456	949	658	579	998	1090	949	904	978	863	9359
ERRMU 13-13 WIW			SENE 13-145-101	F#: 9643	SOW: WI	C-O: 37313	C-W: 149236	C-G: 35765	COMP: 11/18/1982				
ERRMU 24-2			NESE 24-145-101	F#: 9865	SOW: AL	C-O: 558286	C-W: 1813332	C-G: 522996	COMP: 11/2/1983				
R&LU: 7906	546 16	801 27	771 30	772 30	755 31	549 26	580 17	539 16	917 30	823 30	187 11	856 29	8096
Spacing: UE	6129	8614	8608	8536	9170	6479	6680	5878	10917	9893	2551	11825	95280
	394	644	595	581	478	377	484	416	895	838	188	710	6600
ERRMU 24-3 WIW			NESW 24-145-101	F#: 11817	SOW: TA	C-O: 51412	C-W: 373289	C-G: 86570	COMP: 2/28/1986				
ERRMU 24-4 WSW			NENW 24-145-101	F#: 11818	SOW: PNA	C-O: 23156	C-W: 22679	C-G: 58365	COMP: 2/16/1986				
ERRMU 41-13			NENE 13-145-101	F#: 12243	SOW: AL	C-O: 58806	C-W: 417246	C-G: 46873	COMP: 2/13/1997				
R&LU: 3784	373 31	331 28	364 31	332 30	305 30	175 17	317 31	315 30	351 30	372 30	115 11	376 23	3726
Spacing: UE	4828	4301	4687	4439	4264	2470	4570	4580	4857	5238	1575	5104	50913
	336	289	402	345	290	88	268	215	388	434	138	236	3429
ERRMU 13-19			SWSW 19-145-100	F#: 13361	SOW: AL	C-O: 202407	C-W: 435411	C-G: 211044	COMP: 9/24/1992				
R&LU: 11786	1007 31	958 28	1035 31	1018 30	1001 31	872 29	1082 30	994 31	997 30	880 29	942 30	1024 31	11810
Spacing: UE	3063	3097	3420	3541	3690	3334	3911	3324	3198	2845	3000	3376	39799
	1140	989	1121	1103	1140	1011	1103	1140	1103	1066	1041	1118	13075
ERRMU 34-7H			SWSE 7-145-100	F#: 13466	SOW: AL	C-O: 128099	C-W: 190892	C-G: 108998	COMP: 11/21/1994				
R&LU: 10624	818 31	762 28	817 31	817 30	843 31	810 30	972 31	1103 31	894 30	902 26	960 30	979 31	10677
Spacing: UE	3928	3641	4187	4227	4731	4771	6395	6775	5744	5459	6010	6109	61977
	981	928	1028	1002	1013	1003	1407	1539	1096	1085	1293	1211	13586
SHELL OIL CO.													
NORTHERN PACIFIC RAILROAD	32X-23-1		SWNE 23-145-101	F#: 2678	SOW: PNA	C-O: 14886	C-W: 192305	C-G: 10001	COMP: 8/9/1960				
SINCLAIR OIL CORPORATION													
FEDERAL 2-8 RR			SWNW 8-145-100	F#: 7808	SOW: TA	C-O: 23039	C-W: 29186	C-G: 12458	COMP: 4/22/1981				
FEDERAL 4-18			NWSE 18-145-100	F#: 8854	SOW: PNA	C-O: 159563	C-W: 78282	C-G: 118770	COMP: 3/2/1982				
SUMMIT RESOURCES, INC.													
FEDERAL 16-14			SESE 14-145-101	F#: 7300	SOW: PNA	C-O: 9642	C-W: 30775	C-G: 0	COMP: 5/2/1981				
Unit Totals: Oil	12987	13509	14681	13787	13506	12563	13866	13902	13709	13523	12580	14490	163103
Wells: 26 Wtr	110234	122623	136762	125382	124194	118692	133331	130870	129337	127525	115372	138496	1512818
Gas	14284	14637	15612	15140	15315	14569	17483	17760	16203	15970	15192	16103	188268
ROUGH RIDER - MADISON W UNIT													
ENRON OIL & GAS CO.													
ROUGH RIDER FEDERAL 1-32			SENE 32-145-101	F#: 5380	SOW: PNA	C-O: 36580	C-W: 191480	C-G: 6324	COMP: 7/15/1974				
NANCE PETROLEUM CORPORATION													
WRRMU 14-14			SWSW 14-145-101	F#: 2611	SOW: PNA	C-O: 92419	C-W: 273403	C-G: 60953	COMP: 5/20/1960				
WRRMU 1-28			SWSW 28-145-101	F#: 5214	SOW: AL	C-O: 1325977	C-W: 1779494	C-G: 697101	COMP: 11/15/1972				
R&LU: 3697	327 31	299 28	315 31	317 30	325 31	309 30	315 31	317 31	307 30	315 31	164 15	313 31	3623
Spacing: UW	1690	1360	1307	1523	1543	1479	1532	1506	1504	1526	637	1779	17386
	1043	917	1014	1020	1049	1024	1077	1103	1055	1084	533	1058	11977

Operator-Lease	Jan	Feb	Mar	Apr	May	Jun	Jul	Aug	Sep	Oct	Nov	Dec	2005 Total
WRRMU 3-32			SWNE 32-145-101	F#: 5258	SOW: AL	C-O: 1427184	C-W: 1550585	C-G: 397716	COMP: 2/10/1973				
R&LU: 6101	541 31	490 28	539 31	505 30	523 31	456 28	517 31	501 31	500 30	515 31	520 30	503 31	6110
Spacing: UW	7094	6584	7410	7180	7480	5932	7646	7642	7506	7768	7718	8011	87971
	380	351	308	292	272	251	272	281	263	349	524	586	4129
WRRMU 4-28			SWSE 28-145-101	F#: 5263	SOW: AL	C-O: 584977	C-W: 1813104	C-G: 336781	COMP: 5/17/1973				
R&LU: 5724	273 31	423 28	649 31	627 30	649 31	655 30	343 19	222 19	600 30	540 29	163 14	606 31	5750
Spacing: UW	2865	7090	9283	7197	7530	7090	4344	5200	7963	7461	3275	7237	76535
	154	114	136	359	402	395	263	190	278	296	100	262	2949
WRRMU 1-29			SWSE 29-145-101	F#: 5268	SOW: WI	C-O: 38330	C-W: 143986	C-G: 6764	COMP: 5/13/1973				
WRRMU 1-33			NENW 33-145-101	F#: 5346	SOW: AL	C-O: 689736	C-W: 894706	C-G: 465960	COMP: 2/20/1974				
R&LU: 11596	984 31	894 28	946 31	948 30	977 31	928 30	944 31	950 31	919 30	948 31	985 30	953 31	11376
Spacing: UW	5070	4082	3920	4570	4630	4437	4595	4520	4514	4577	3824	5410	54149
	256	157	169	279	272	290	356	434	383	378	415	345	3734
WRRMU 6-22 WIW			SWNW 22-145-101	F#: 5632	SOW: WI	C-O: 218513	C-W: 753596	C-G: 88241	COMP: 11/2/1975				
WRRMU 7-21			SENE 21-145-101	F#: 5870	SOW: PNA	C-O: 277570	C-W: 1131139	C-G: 218861	COMP: 7/15/1976				
WRRMU 8-21			NWSE 21-145-101	F#: 5994	SOW: AL	C-O: 1086125	C-W: 2169976	C-G: 690864	COMP: 1/8/1977				
R&LU: 4400	538 31	504 28	543 31	497 30	472 31	213 16	514 31	524 31	241 19	242 15	0 0	0 0	4288
Spacing: UW	8737	7468	9155	8936	8616	4554	9220	7618	4300	3690	0	0	72294
	1072	1023	1116	1043	1087	567	1104	1093	594	481	5	0	9185
WRRMU 32-15R			SWNE 15-145-101	F#: 6282	SOW: AL	C-O: 457341	C-W: 2341621	C-G: 150080	COMP: 1/7/1978				
R&LU: 7761	746 31	660 28	761 31	687 30	679 31	367 17	726 31	710 31	715 30	369 16	548 22	762 31	7730
Spacing: UW	5648	5375	6443	5814	5897	3310	6177	6432	5900	3173	5015	7639	66823
	641	670	752	656	686	338	743	693	705	394	537	865	7680
WRRMU 33-33			NWSE 33-145-101	F#: 8602	SOW: WI	C-O: 138	C-W: 0	C-G: 0	COMP: 6/17/1992				
WRRMU 12-28			NWN 28-145-101	F#: 11178	SOW: AL	C-O: 606809	C-W: 1065602	C-G: 466594	COMP: 12/11/1985				
R&LU: 13737	1406 31	960 21	1170 25	1409 30	1103 23	950 23	1310 31	1195 31	1074 30	970 30	855 27	1256 31	13658
Spacing: UW	6689	4223	5249	6679	4962	4631	6064	6086	5610	4519	3727	6845	65284
	1177	690	809	981	933	965	1615	1469	1194	1043	900	857	12633
WRRMU 1-29			NESE 29-145-101	F#: 11257	SOW: AL	C-O: 64043	C-W: 540308	C-G: 100790	COMP: 7/24/1995				
R&LU: 4049	337 31	305 28	352 31	303 30	320 31	304 30	313 31	228 24	210 17	393 31	391 30	417 31	3873
Spacing: UW	4476	4023	4411	4267	4398	4186	4351	3332	2964	5700	5463	5885	53456
	536	477	524	522	608	588	672	532	350	675	630	637	6751
WRRMU 6-15			SENW 15-145-101	F#: 11736	SOW: AL	C-O: 453177	C-W: 2132531	C-G: 424486	COMP: 10/29/1985				
R&LU: 13761	1217 31	1076 28	975 25	1121 30	1158 31	1107 30	1185 31	1062 29	1165 30	1167 31	1234 30	1244 31	13711
Spacing: UW	9216	8770	8252	9486	10053	9969	10077	9621	9626	10031	11287	12464	118852
	1649	1639	1437	1655	1773	1602	1803	1591	1736	1850	1794	2016	20545
WRRMU 18-33			NWSW 33-145-101	F#: 12163	SOW: AL	C-O: 384769	C-W: 1337214	C-G: 434570	COMP: 11/24/1987				
R&LU: 9153	404 13	832 27	1049 31	461 17	633 20	887 28	504 20	707 23	769 24	979 31	961 30	1007 31	9193
Spacing: UW	5632	10775	13993	6362	8031	12011	7557	10177	10460	13263	12909	13154	124324
	490	978	1292	558	701	1049	685	880	898	1188	1175	1221	11115
WRRMU 14-27H			SWSW 27-145-101	F#: 12641	SOW: TA	C-O: 110167	C-W: 642668	C-G: 181726	COMP: 10/3/1989				
R&LU: 0	0 0	0 0	0 0	0 0	0 0	0 0	0 0	0 0	0 0	0 0	0 0	0 0	0
Spacing: UW	0	0	0	0	0	0	0	0	0	0	0	0	0
	0	0	0	0	0	0	0	0	0	0	0	0	0
WRRMU 7-28H			SWNE 28-145-101	F#: 12808	SOW: AL	C-O: 123652	C-W: 677233	C-G: 184719	COMP: 11/14/1990				
R&LU: 2792	337 31	327 28	384 31	327 30	68 11	371 30	369 31	273 29	200 22	0 0	101 17	0 0	2757
Spacing: UW	5756	5478	6156	5731	1905	6584	7286	5015	3735	0	2566	0	50212
	549	484	551	520	163	523	543	484	370	0	253	0	4440
WRRMU 12-27 WIW			SWNW 27-145-101	F#: 12879	SOW: WI	C-O: 35612	C-W: 304526	C-G: 43918	COMP: 9/30/1990				
PETRO-LEWIS CORP.													
N. P. R. R. 32-15-1			SWNE 15-145-101	F#: 2469	SOW: PNA	C-O: 813436	C-W: 868180	C-G: 218626	COMP: 12/8/1959				

Operator-Lease	Jan	Feb	Mar	Apr	May	Jun	Jul	Aug	Sep	Oct	Nov	Dec	2005 Total
Unit Totals: Oil	12987	13509	14681	13787	13506	12563	13866	13902	13709	13523	12580	14490	163103
Wells: 20 Wtr	110234	122623	136762	125382	124194	118692	133331	130870	129337	127525	115372	138496	1512818
Gas	14284	14637	15612	15140	15315	14569	17483	17760	16203	15970	15192	16103	188268
Pool Totals: Oil	13578	14030	15172	14334	14029	13086	14463	14481	14265	13852	13058	15032	169380
Wells: 54 Wtr	115725	127651	141230	129800	128922	122916	139051	136531	134570	131424	120870	144176	1572866
Gas	15043	15333	16359	15951	16147	15363	18437	18748	17122	16673	16195	16890	198261

ROUGH RIDER - RED RIVER
MISSOURI RIVER ROYALTY CORPORATION

FEDERAL 7-18			NWNE 18-145-100	F#: 11821	SOW: F	C-O: 75912	C-W: 22339	C-G: 3630531	COMP: 2/28/1986				
R&LU: 4499	287 28	362 28	480 28	443 28	326 26	434 29	393 28	421 31	372 27	356 29	389 30	236 25	4499
Spacing: GE2	239	170	176	126	159	179	130	197	141	148	132	48	1845
	23191	25090	26529	23644	23963	25014	21285	24958	21991	23140	23665	13189	275659

NANCE PETROLEUM CORPORATION

ROUGH RIDER 16-24			SESW 16-146-100	F#: 7496	SOW: PNA	C-O: 3879	C-W: 34758	C-G: 265476	COMP: 3/22/1983				
R&LU: 0							0 0						0
Spacing: GS2							0						0
							0						0

EDGAR 11-13			SENE 13-145-101	F#: 8340	SOW: TA	C-O: 115708	C-W: 8650	C-G: 782476	COMP: 2/6/1982
EDGAR 14-7			NWSW 7-145-100	F#: 11969	SOW: DRY	C-O: 40	C-W: 20	C-G: 401	COMP: 10/9/1986

SINCLAIR OIL CORPORATION

FEDERAL 6-18			NWN 18-145-100	F#: 11619	SOW: F	C-O: 84975	C-W: 30166	C-G: 3857101	COMP: 12/1/1985				
R&LU: 1685	187 31	96 28	122 31	169 30	163 31	185 30	138 31	181 31	104 30	203 31	116 30	21 31	1685
Spacing: GW2	780	685	815	750	825	885	875	920	1045	877	740	875	10072
	17555	15539	16437	15275	15381	14102	14611	14370	12424	12178	11955	12015	171842

Pool Totals: Oil	474	458	602	612	489	619	531	602	476	559	505	257	6184
Wells: 5 Wtr	1019	855	991	876	984	1064	1005	1117	1186	1025	872	923	11917
Gas	40746	40629	42966	38919	39344	39116	35896	39328	34415	35318	35620	25204	447501

ROUGH RIDER - SILURIAN
NANCE PETROLEUM CORPORATION

EDGAR 14-7			NWSW 7-145-100	F#: 11969	SOW: DRY	C-O: 80	C-W: 360	C-G: 80	COMP: 10/9/1986
------------	--	--	----------------	-----------	----------	---------	----------	---------	-----------------

ROUND PRAIRIE - RED RIVER
RONALD M. SANNES

BND - OYLOE 1			SWNE 7-154-103	F#: 4510	SOW: PNA	C-O: 1018	C-W: 1060	C-G: 305	COMP: 12/4/1968
BND - OYLOE 1-A			S2N2 7-154-103	F#: 5373	SOW: PNA	C-O: 55402	C-W: 5929	C-G: 26	COMP: 11/26/1976

ROUND PRAIRIE - WINNIPEGOSIS
RONALD M. SANNES

BND - OYLOE 1			SWNE 7-154-103	F#: 4510	SOW: PNA	C-O: 33293	C-W: 61085	C-G: 287	COMP: 12/1/1968
BND - OYLOE 1-A			S2N2 7-154-103	F#: 5373	SOW: PNA	C-O: 194172	C-W: 2384930	C-G: 30	COMP: 3/29/1974

TREND EXPLORATION, LTD.

O. HAUGEN 1			NWSE 7-154-103	F#: 5425	SOW: PNA	C-O: 3719	C-W: 11519	C-G: 0	COMP: 10/5/1974
-------------	--	--	----------------	----------	----------	-----------	------------	--------	-----------------

ROUND TOP BUTTE - MADISON
CHANDLER ENERGY, LLC

FEDERAL 29-148-97 1			SENE 29-148-97	F#: 6186	SOW: PNA	C-O: 16692	C-W: 253	C-G: 0	COMP: 2/9/1978
---------------------	--	--	----------------	----------	----------	------------	----------	--------	----------------

ROUND TOP BUTTE - TYLER
CHANDLER ENERGY, LLC

9002 JV-P HAYSTACK 1			NENW 32-148-97	F#: 12837	SOW: AL	C-O: 44187	C-W: 827	C-G: 360	COMP: 3/24/1990				
R&LU: 1980	177 20	188 28	174 30	167 28	125 22	157 30	134 31	120 31	51 13	137 31	146 29	135 31	1711
Spacing: NW	0	0	0	0	0	0	0	0	0	0	0	0	0
	0	0	0	0	0	0	0	0	0	0	0	0	0

RUSSELL - SPEARFISH/MADISON
DORCHESTER EXPLORATION, INC.

BOLL 33-17			NWSE 17-160-79	F#: 10455	SOW: PNA	C-O: 2117	C-W: 19296	C-G: 0	COMP: 12/13/1983
------------	--	--	----------------	-----------	----------	-----------	------------	--------	------------------

Operator-Lease	Jan	Feb	Mar	Apr	May	Jun	Jul	Aug	Sep	Oct	Nov	Dec	2005 Total
----------------	-----	-----	-----	-----	-----	-----	-----	-----	-----	-----	-----	-----	------------

EAGLE OPERATING, INC.

TVEDT 1				NENW 9-160-79	F#: 5790	SOW: AL	C-O: 129501	C-W: 324913	C-G: 0	COMP: 8/25/1976			
R&LU: 4295	622 30	434 28	596 30	426 30	416 31	362 30	345 30	259 25	0 0	120 6	417 29	367 31	4364
Spacing: ENW	960	896	960	960	659	960	960	800	0	192	928	992	9267
	0	0	0	0	0	0	0	0	0	0	0	0	0

TVEDT 2				NWN 9-160-79	F#: 6133	SOW: AL	C-O: 97092	C-W: 425095	C-G: 0	COMP: 5/15/1977			
R&LU: 2134	346 31	234 27	54 5	272 29	217 30	188 29	186 30	167 30	0 0	64 7	249 30	197 30	2174
Spacing: WNW	1085	945	175	1015	660	1015	1050	1050	0	245	1050	1050	9340
	0	0	0	0	0	0	0	0	0	0	0	0	0

DALE THORENSEN 1				NENE 8-160-79	F#: 7964	SOW: AL	C-O: 29776	C-W: 130446	C-G: 0	COMP: 10/3/1980			
R&LU: 1860	168 31	153 28	167 31	155 30	162 31	157 30	160 31	156 31	155 30	162 31	140 30	160 31	1895
Spacing: ENE	403	364	403	390	403	390	403	403	390	403	390	403	4745
	0	0	0	0	0	0	0	0	0	0	0	0	0

EARL SCHWARTZ CO.

LANGSETH 1				SENW 17-160-79	F#: 6321	SOW: PNA	C-O: 3652	C-W: 19416	C-G: 0	COMP: 6/17/1978			
------------	--	--	--	----------------	----------	----------	-----------	------------	--------	-----------------	--	--	--

FOX OPERATING COMPANY

CARL KERSTEN 1				NWNE 9-160-79	F#: 3433	SOW: AL	C-O: 250229	C-W: 122916	C-G: 0	COMP: 10/5/1963			
R&LU: 3147	273 31	240 28	263 31	247 30	283 31	266 30	301 31	240 31	263 30	241 31	278 30	203 31	3098
Spacing: WNE	251	214	233	240	253	241	210	260	247	168	250	240	2807
	0	0	0	0	0	0	0	0	0	0	0	0	0

ROGER KERSTEN ESTATE 1				SESE 4-160-79	F#: 3512	SOW: AL	C-O: 174067	C-W: 184325	C-G: 0	COMP: 3/10/1964			
R&LU: 2021	179 31	156 28	177 31	163 30	173 31	158 30	103 31	198 31	160 30	165 31	160 30	37 31	1829
Spacing: ESE	251	214	233	240	253	241	210	260	247	223	250	240	2862
	0	0	0	0	0	0	0	0	0	0	0	0	0

GEORESOURCES, INC.

ISSENDORF 1-21				NENE 21-160-79	F#: 13575	SOW: AL	C-O: 15822	C-W: 25135	C-G: 0	COMP: 9/20/1993			
R&LU: 850	15 6	83 25	62 24	75 30	85 27	75 30	80 31	80 31	75 30	45 21	75 30	78 31	828
Spacing: ENE	8	31	30	38	34	38	39	39	38	26	38	39	398
	0	0	0	0	0	0	0	0	0	0	0	0	0

STATE 16-16				SESE 16-160-79	F#: 13621	SOW: AL	C-O: 1900	C-W: 11046	C-G: 0	COMP: 11/25/1993			
R&LU: 129	0 0	0 0	0 0	0 0	6 21	2 7	3 15	2 29	6 30	7 20	80 23	0 0	106
Spacing: SSE	0	0	0	0	385	128	289	457	363	367	380	0	2369
	0	0	0	0	0	0	0	0	0	0	0	0	0

Pool Totals: Oil	1603	1300	1319	1338	1342	1208	1178	1102	659	804	1399	1042	14294
Wells: 9 Wtr	2958	2664	2034	2883	2647	3013	3161	3269	1285	1624	3286	2964	31788
Gas	0	0	0	0	0	0	0	0	0	0	0	0	0

RUSSIAN CREEK - MADISON

AMOCO PRODUCTION CO.

SADOWSKY B 1				SWSE 3-141-96	F#: 6886	SOW: PNA	C-O: 56524	C-W: 43644	C-G: 104317	COMP: 7/18/1979			
--------------	--	--	--	---------------	----------	----------	------------	------------	-------------	-----------------	--	--	--

ARMSTRONG OPERATING, INC.

DVORAK 1-32				SESE 32-142-96	F#: 9815	SOW: PNA	C-O: 90893	C-W: 328465	C-G: 30170	COMP: 2/24/1983			
SADOWSKY 44-3H				SESE 3-141-96	F#: 15440	SOW: AL	C-O: 25267	C-W: 38519	C-G: 12911	COMP: 7/21/2003			
R&LU: 8505	719 31	639 28	733 31	704 30	733 30	705 30	737 31	736 31	695 30	727 28	659 30	721 30	8508
Spacing: SE	1064	950	1035	978	1033	936	995	989	953	902	879	948	11662
	385	343	393	377	393	378	395	394	373	390	353	386	4560

CHAPARRAL ENERGY, L.L.C.

BURESH 1-32				NENE 32-142-96	F#: 8403	SOW: AL	C-O: 97872	C-W: 1134217	C-G: 52786	COMP: 7/7/1981			
R&LU: 4034	368 31	343 28	373 31	346 30	344 31	169 30	440 31	426 31	332 30	357 31	316 30	329 31	4143
Spacing: NE	8572	7436	8298	7470	8130	3365	9433	7495	7266	8070	5602	5664	86801
	68	68	68	68	68	65	62	62	0	0	0	0	529

CONDOR PETROLEUM, INC.

WHITWORTH 1				SWSW 2-141-96	F#: 6148	SOW: PNA	C-O: 112403	C-W: 142204	C-G: 117285	COMP: 4/11/1978			
-------------	--	--	--	---------------	----------	----------	-------------	-------------	-------------	-----------------	--	--	--

Operator-Lease	Jan	Feb	Mar	Apr	May	Jun	Jul	Aug	Sep	Oct	Nov	Dec	2005 Total
----------------	-----	-----	-----	-----	-----	-----	-----	-----	-----	-----	-----	-----	------------

MESA PETROLEUM CO.

KIRSCH 1-31 NENE 31-142-96 F#: 7360 SOW: PNA C-O: 202 C-W: 3830 C-G: 0 COMP: 4/15/1980

VANDERBILT RESOURCES CORP.

KADRMAS 1-25 NESE 25-142-97 F#: 8754 SOW: PNA C-O: 11731 C-W: 15869 C-G: 17051 COMP: 1/19/1982

Pool Totals: Oil	1087	982	1106	1050	1077	874	1177	1162	1027	1084	975	1050	12651
Wells: 7 Wtr	9636	8386	9333	8448	9163	4301	10428	8484	8219	8972	6481	6612	98463
Gas	453	411	461	445	461	443	457	456	373	390	353	386	5089

RUSSIAN CREEK - RED RIVER

EAGLE OPERATING, INC.

BULLINGER 1-30 NESW 30-142-96 F#: 8491 SOW: F C-O: 38536 C-W: 97769 C-G: 907002 COMP: 1/12/1982
 R&LU: 2324 1452 21 1197 24 2649
 Spacing: S2 1796 2688 4484
 18169 18405 36574

SADDLE BUTTE - MADISON

CRYSTAL EXPLORATION & PRODUCTION CO.

SCHMIDT 1 SWSW 15-142-98 F#: 6470 SOW: PNA C-O: 13361 C-W: 12006 C-G: 1222 COMP: 10/20/1979

SADDLE BUTTE - RED RIVER

CRYSTAL EXPLORATION & PRODUCTION CO.

SCHMIDT STATE 34-16 SWSE 16-142-98 F#: 7586 SOW: PNA C-O: 111 C-W: 0 C-G: 0 COMP: 10/20/1979

SADDLE BUTTE - STONEWALL

ARMSTRONG OPERATING, INC.

ROCKIES 23-43 NESE 23-142-98 F#: 14887 SOW: AL C-O: 172270 C-W: 247995 C-G: 231226 COMP: 2/4/2000
 R&LU: 12658 1100 31 777 28 1170 24 1256 26 1456 30 1038 26 1389 31 1425 30 697 20 947 25 423 13 969 30 12647
 Spacing: E2 3315 3426 4303 3626 5425 4014 4591 1214 3399 4559 1751 4137 43760
 1590 1008 1746 2082 2333 1460 2229 2596 1121 1781 743 961 19650

CRYSTAL EXPLORATION & PRODUCTION CO.

SCHMIDT 1 SWSW 15-142-98 F#: 6470 SOW: PNA C-O: 453 C-W: 4098 C-G: 930 COMP: 9/4/1979

Pool Totals: Oil	1100	777	1170	1256	1456	1038	1389	1425	697	947	423	969	12647
Wells: 2 Wtr	3315	3426	4303	3626	5425	4014	4591	1214	3399	4559	1751	4137	43760
Gas	1590	1008	1746	2082	2333	1460	2229	2596	1121	1781	743	961	19650

SADLER - BAKKEN

CITATION OIL & GAS CORP.

CAMP DAVIS STATE 1-16 SWNW 16-161-95 F#: 13578 SOW: AL C-O: 56952 C-W: 17106 C-G: 31679 COMP: 12/16/1993
 R&LU: 1282 125 27 116 28 117 31 103 30 106 31 107 30 109 31 100 31 111 30 96 31 95 30 99 31 1284
 Spacing: NW 78 79 70 91 75 88 92 78 79 65 48 58 58 901
 62 85 92 78 73 81 85 80 184 87 59 93 1059

NELSON 1-5 SESE 5-161-95 F#: 13866 SOW: AL C-O: 10908 C-W: 71204 C-G: 9824 COMP: 5/14/1996
 R&LU: 159 8 26 13 28 17 31 15 30 16 31 15 30 15 31 13 31 13 30 12 31 9 30 10 31 156
 Spacing: SE 194 196 204 195 188 209 204 199 267 178 172 169 2375
 12 17 18 16 14 16 17 16 17 17 11 18 189

JOHNSON 2-4 SWSW 4-161-95 F#: 14407 SOW: AL C-O: 3500 C-W: 11101 C-G: 3039 COMP: 10/25/1996
 R&LU: 0
 Spacing: SW 0
 0

CONTINENTAL RESOURCES, INC.

ROBERT HEUER 1-17R SESE 17-161-95 F#: 8201 SOW: F C-O: 30512 C-W: 8543 C-G: 46253 COMP: 3/5/2004
 R&LU: 11972 1125 27 1051 23 1269 31 1039 28 727 20 1278 30 1055 31 987 31 829 25 910 30 881 27 897 31 12048
 Spacing: SEC 262 238 316 365 158 314 268 237 178 392 179 228 3135
 309 2042 187 1438 2489 3542 4699 4305 2665 2499 2208 2833 29216

Pool Totals: Oil	1258	1180	1403	1157	849	1400	1179	1100	953	1018	985	1006	13488
Wells: 4 Wtr	534	513	590	651	421	611	564	514	524	635	399	455	6411
Gas	383	2144	297	1532	2576	3639	4801	4401	2866	2603	2278	2944	30464

Operator-Lease	Jan	Feb	Mar	Apr	May	Jun	Jul	Aug	Sep	Oct	Nov	Dec	2005 Total
----------------	-----	-----	-----	-----	-----	-----	-----	-----	-----	-----	-----	-----	------------

SADLER - MADISON
CITATION OIL & GAS CORP.

CAMP DAVIS STATE	1-16			SWNW 16-161-95	F#: 13578	SOW: AL	C-O: 27088	C-W: 18151	C-G: 15469	COMP: 3/27/1995																
R&LU: 2741	268	27	250	28	250	31	221	30	227	31	230	30	233	31	213	31	235	30	203	31	203	30	209	31	2742	
Spacing: NW	167	168	151	195	162	190	198	168	167	137	103	123	123	167	137	103	123	167	137	103	123	123	167	137	103	1929
	134	181	196	168	158	174	182	173	87	183	125	200	200	87	183	125	200	87	183	125	200	200	87	183	125	1961

JOHNSON	1-4			N2SW 4-161-95	F#: 13742	SOW: AL	C-O: 77204	C-W: 223452	C-G: 50487	COMP: 3/10/1995															
R&LU: 2245	262	31	267	28	309	31	124	30	0	0	0	0	123	20	167	30	255	30	306	29	159	21	359	31	2331
Spacing: SW*	1752	2152	2385	1254	0	0	1677	2532	3057	2136	1306	1733	19984												
	131	137	165	67	0	0	121	147	14	244	129	264	1419												

NELSON	1-5			SESE 5-161-95	F#: 13866	SOW: AL	C-O: 35514	C-W: 321938	C-G: 33670	COMP: 5/16/1996															
R&LU: 2406	129	26	201	28	260	31	235	30	243	31	226	30	233	31	195	31	197	30	177	31	149	30	157	31	2402
Spacing: SE	2980	3009	3143	3003	2900	3213	3142	3062	3999	2732	2644	2595	36422												
	183	269	274	250	217	245	264	250	248	267	178	275	2920												

JOHNSON	2-4			SWSW 4-161-95	F#: 14407	SOW: AL	C-O: 30620	C-W: 146845	C-G: 21523	COMP: 3/15/1997															
R&LU: 1821	177	28	199	28	215	31	155	30	186	31	177	30	165	31	129	30	68	14	0	0	198	23	180	31	1849
Spacing: SW*	1150	1428	1328	871	1684	1452	1329	1571	54	0	976	1912	13755												
	94	109	120	176	262	194	169	121	61	0	127	157	1590												

CONDOR PETROLEUM, INC.

HEUER	41-20	1		NENE 20-161-95	F#: 11589	SOW: PNA	C-O: 109320	C-W: 1170171	C-G: 104143	COMP: 9/7/1985				
Pool Totals: Oil	836	917	1034	735	656	633	754	704	755	686	709	905	9324	
Wells: 5	Wtr	6049	6757	7007	5323	4746	4855	6346	7333	7277	5005	5029	6363	72090
	Gas	542	696	755	661	637	613	736	691	410	694	559	896	7890

SAKAKAWEA - MADISON
BURNETT ENERGY INC.

BRATCHER	1-5R			SWSW 5-151-100	F#: 9480	SOW: AL	C-O: 88369	C-W: 66206	C-G: 93824	COMP: 3/19/1984															
R&LU: 1821	164	19	129	28	177	22	177	30	179	28	154	27	146	27	161	29	162	30	162	31	140	25	161	30	1912
Spacing: SW	142	279	216	175	195	166	262	184	219	172	153	193	2356												
	50	50	50	50	50	50	50	50	50	50	50	50	600												

MCRAE & HENRY, LTD.

BRATCHER	1-7			NENE 7-151-100	F#: 11000	SOW: AL	C-O: 178222	C-W: 90690	C-G: 230291	COMP: 8/25/1984															
R&LU: 4429	367	22	365	24	393	31	383	30	372	31	370	30	355	22	139	11	278	11	460	31	370	30	364	31	4216
Spacing: NE	260	275	277	254	256	267	223	122	212	436	289	259	3130												
	336	333	358	350	340	337	323	127	253	420	338	332	3847												

Pool Totals: Oil	531	494	570	560	551	524	501	300	440	622	510	525	6128
Wells: 2	Wtr	402	554	493	429	451	433	485	306	431	608	442	5486
	Gas	386	383	408	400	390	387	373	177	303	470	388	4447

SAND CREEK - DEVONIAN
AMERADA HESS CORPORATION

C. C. MOGEN (TRACT 1)	1			SWSE 10-153-96	F#: 1679	SOW: PNA	C-O: 27384	C-W: 30446	C-G: 0	COMP: 4/13/1958			
-----------------------	---	--	--	----------------	----------	----------	------------	------------	--------	-----------------	--	--	--

SAND CREEK - RED RIVER
MISSOURI BREAKS, LLC

MISSOURI BREAKS UNIT	1			SWSE 10-153-96	F#: 11874	SOW: F	C-O: 24710	C-W: 9291	C-G: 1223594	COMP: 4/11/1986															
R&LU: 1585	196	22	225	20	196	31	239	28	246	31	212	30	210	30	99	30	0	0	0	3	38	5	73	7	1734
Spacing: GS2	47	54	77	64	145	122	107	107	0	84	0	35	842												
	9609	9719	13114	12807	12407	13125	12892	6622	0	0	0	0	90295												

SAND CREEK - STONEWALL
MISSOURI BREAKS, LLC

MISSOURI BREAKS UNIT	1			SWSE 10-153-96	F#: 11874	SOW: F	C-O: 46333	C-W: 10570	C-G: 1376906	COMP: 4/22/1986															
R&LU: 1583	196	22	225	20	196	31	239	28	246	31	212	30	209	30	99	30	0	0	0	3	38	5	73	7	1733
Spacing: GS2	47	54	77	64	145	122	107	107	0	84	0	35	842												
	9609	9720	13113	12807	12406	13126	12891	6622	0	0	0	366	90660												

Operator-Lease Jan Feb Mar Apr May Jun Jul Aug Sep Oct Nov Dec 2005 Total

SANDROCKS - DUPEROW

MISSOURI RIVER ROYALTY CORPORATION

FLECK 1 NESE 10-150-100 F#: 9004 SOW: AL C-O: 42636 C-W: 123208 C-G: 11227 COMP: 8/19/1992
 R&LU: 3031 205 26 280 25 282 31 249 30 265 31 221 29 253 31 244 31 238 30 247 31 223 30 231 31 2938
 Spacing: E2 842 1052 1167 1067 1136 1016 1182 1126 1073 1072 1048 1059 12840
 31 119 88 82 83 78 106 116 133 51 19 44 950

SANDROCKS - RED RIVER

MISSOURI RIVER ROYALTY CORPORATION

FLECK 1 NESE 10-150-100 F#: 9004 SOW: PNA C-O: 1570 C-W: 565 C-G: 5225 COMP: 5/19/1982

SATHER LAKE - MADISON

WILLISTON INDUSTRIAL SUPPLY CORPORATION

CHITWOOD 32-7 SWNE 32-149-101 F#: 8717 SOW: AL C-O: 187267 C-W: 443185 C-G: 257408 COMP: 5/19/1982
 R&LU: 4519 412 24 416 28 417 31 374 29 393 31 405 30 380 31 418 31 405 30 42 4 264 17 568 31 4494
 Spacing: NE 1273 1478 1740 783 1543 1531 1506 1654 1663 0 1022 1989 16182
 648 756 837 783 837 837 837 837 810 108 459 810 8559

SAUK - BAKKEN

GALAXY OIL CO.

TOFTNESS 9-8 NESE 8-159-95 F#: 9067 SOW: AL C-O: 64269 C-W: 10293 C-G: 50516 COMP: 3/25/1982
 R&LU: 1997 168 31 146 25 212 31 178 30 196 31 170 30 176 30 163 31 0 0 28 4 287 23 225 30 1949
 Spacing: E2 28 28 37 38 40 32 40 38 0 30 67 45 423
 135 117 170 143 157 136 141 130 0 24 229 180 1562

SAXON - DUPEROW

MISSOURI RIVER ROYALTY CORPORATION

BORTH 1-35 NESW 35-145-93 F#: 7707 SOW: AL C-O: 49112 C-W: 70811 C-G: 670 COMP: 5/28/2000
 R&LU: 6178 618 31 549 25 618 31 576 31 565 31 239 15 452 24 558 28 571 30 579 29 384 21 644 31 6353
 Spacing: S2 1244 1052 1250 1209 1229 532 1272 1198 1221 1155 843 1384 13589
 10 10 10 10 10 10 10 10 10 10 10 10 120

SAXON - RED RIVER

APACHE CORPORATION

GEGELMANN-STATE 5-1 NENE 5-144-93 F#: 8745 SOW: PNA C-O: 30390 C-W: 28882 C-G: 31016 COMP: 10/1/1981

CONDOR PETROLEUM, INC.

NORDSVEN 1-4 SWNW 4-144-93 F#: 7460 SOW: AL C-O: 236688 C-W: 187058 C-G: 319106 COMP: 4/18/1980
 R&LU: 3540 461 31 302 28 340 31 337 30 222 27 319 20 98 18 372 31 350 30 252 25 281 30 282 31 3616
 Spacing: W2 1470 1494 1521 1564 1262 1643 1018 1758 1706 1545 1635 1585 18201
 460 302 340 337 222 319 98 372 350 252 281 282 3615

MISSOURI RIVER ROYALTY CORPORATION

BORTH 1-35 NESW 35-145-93 F#: 7707 SOW: PNA C-O: 172675 C-W: 535963 C-G: 227942 COMP: 8/23/1980
 Pool Totals: Oil 461 302 340 337 222 319 98 372 350 252 281 282 3616
 Wells: 3 Wtr 1470 1494 1521 1564 1262 1643 1018 1758 1706 1545 1635 1585 18201
 Gas 460 302 340 337 222 319 98 372 350 252 281 282 3615

SCAIRT WOMAN - DUPEROW

NANCE PETROLEUM CORPORATION

DUNCAN FEDERAL 30-24 SESW 30-145-99 F#: 6959 SOW: AL C-O: 106890 C-W: 196717 C-G: 174221 COMP: 5/17/1995
 R&LU: 5960 590 31 425 28 483 31 466 30 294 15 665 30 626 31 554 31 530 30 540 31 468 30 162 13 5803
 Spacing: S2 1037 601 761 850 624 1217 1173 1109 1091 1167 1007 319 10956
 1860 1680 1855 1800 840 1800 1860 1860 1800 1860 1800 720 19735

DUNCAN FEDERAL 30-22 SENW 30-145-99 F#: 7559 SOW: PNA C-O: 1285 C-W: 8712 C-G: 1003 COMP: 4/16/1996
 R&LU: 0
 Spacing: N2 0
 0

Pool Totals: Oil 590 425 483 466 294 665 626 554 530 540 468 162 5803
 Wells: 2 Wtr 1037 601 761 850 624 1217 1173 1109 1091 1167 1007 319 10956
 Gas 1860 1680 1855 1800 840 1800 1860 1860 1800 1860 1800 720 19735

Operator-Lease	Jan	Feb	Mar	Apr	May	Jun	Jul	Aug	Sep	Oct	Nov	Dec	2005 Total
----------------	-----	-----	-----	-----	-----	-----	-----	-----	-----	-----	-----	-----	------------

**SCAIRT WOMAN - GUNTON
NANCE PETROLEUM CORPORATION**

DUNCAN FEDERAL	30-22		SENW	30-145-99	F#: 7559	SOW: PNA	C-O: 4085		C-W: 3973	C-G: 13257		COMP: 2/14/1981
----------------	-------	--	------	-----------	----------	----------	-----------	--	-----------	------------	--	-----------------

**SCAIRT WOMAN - MADISON
AMAX OIL & GAS, INC.**

DUNCAN FEDERAL	30-34		SWSE	30-145-99	F#: 8885	SOW: PNA	C-O: 151141		C-W: 291248	C-G: 243805		COMP: 2/20/1982
----------------	-------	--	------	-----------	----------	----------	-------------	--	-------------	-------------	--	-----------------

LADD PETROLEUM CORP.

FEDERAL	30-24-A		SESW	30-145-99	F#: 8708	SOW: PNA	C-O: 228648		C-W: 579960	C-G: 291878		COMP: 10/18/1981
---------	---------	--	------	-----------	----------	----------	-------------	--	-------------	-------------	--	------------------

DUNCAN FEDERAL	30-22A		SENW	30-145-99	F#: 8830	SOW: PNA	C-O: 64682		C-W: 420586	C-G: 146133		COMP: 3/13/1982
----------------	--------	--	------	-----------	----------	----------	------------	--	-------------	-------------	--	-----------------

NANCE PETROLEUM CORPORATION

DUNCAN FEDERAL	30-24		SESW	30-145-99	F#: 6959	SOW: PNA	C-O: 81617		C-W: 98152	C-G: 72477		COMP: 12/5/1979
----------------	-------	--	------	-----------	----------	----------	------------	--	------------	------------	--	-----------------

SANTA FE ENERGY CO.

FEDERAL	1-19		SESW	19-145-99	F#: 7564	SOW: DRY	C-O: 46		C-W: 4604	C-G: 0		COMP: 6/25/1980
---------	------	--	------	-----------	----------	----------	---------	--	-----------	--------	--	-----------------

**SCAIRT WOMAN - RED RIVER
LADD PETROLEUM CORP.**

DUNCAN PRINCE	31-41		NENE	31-145-99	F#: 7560	SOW: PNA	C-O: 2007		C-W: 678	C-G: 106370		COMP: 12/5/1980
---------------	-------	--	------	-----------	----------	----------	-----------	--	----------	-------------	--	-----------------

NANCE PETROLEUM CORPORATION

DUNCAN FEDERAL	30-24		SESW	30-145-99	F#: 6959	SOW: PNA	C-O: 177533		C-W: 56016	C-G: 8673433		COMP: 7/17/1981
----------------	-------	--	------	-----------	----------	----------	-------------	--	------------	--------------	--	-----------------

DUNCAN FEDERAL	30-22		SENW	30-145-99	F#: 7559	SOW: PNA	C-O: 3545		C-W: 1648	C-G: 122147		COMP: 1/18/1981
----------------	-------	--	------	-----------	----------	----------	-----------	--	-----------	-------------	--	-----------------

**SCANDIA - SPEARFISH/MADISON
APACHE CORPORATION**

KJELSHUS	41-9 1		NENE	9-163-78	F#: 13188	SOW: PNA	C-O: 2899		C-W: 45847	C-G: 3160		COMP: 7/27/1991
----------	--------	--	------	----------	-----------	----------	-----------	--	------------	-----------	--	-----------------

CARDINAL DRILLING CO.

EKREHAGEN	1		NESE	9-163-78	F#: 247	SOW: PNA	C-O: 8079		C-W: 1258	C-G: 0		COMP: 1/30/1953
-----------	---	--	------	----------	---------	----------	-----------	--	-----------	--------	--	-----------------

EKREHAGEN ESTATE	3		NWSE	9-163-78	F#: 1395	SOW: PNA	C-O: 23852		C-W: 32193	C-G: 0		COMP: 3/22/1957
------------------	---	--	------	----------	----------	----------	------------	--	------------	--------	--	-----------------

CARDINAL PETROLEUM CO.

EKREHAGEN ESTATE	1-A		NESW	9-163-78	F#: 4347	SOW: PNA	C-O: 21159		C-W: 36101	C-G: 0		COMP: 12/23/1967
------------------	-----	--	------	----------	----------	----------	------------	--	------------	--------	--	------------------

EAGLE OPERATING, INC.

BRANDJORD KJELSHUS	9-10		NWSE	9-163-78	F#: 9058	SOW: AL	C-O: 8906		C-W: 86212	C-G: 0		COMP: 12/30/1981
--------------------	------	--	------	----------	----------	---------	-----------	--	------------	--------	--	------------------

R&LU: 333	48 31	38 28	44 31	53 20	44 31	25 23	0 0	0 0	0 0	2 1	0 0	0 0	254
-----------	-------	-------	-------	-------	-------	-------	-----	-----	-----	-----	-----	-----	-----

Spacing: NWSE	1550	1400	1550	500	1550	1150	0	0	0	50	0	0	7750
---------------	------	------	------	-----	------	------	---	---	---	----	---	---	------

	0	0	0	0	0	0	0	0	0	0	0	0	0
--	---	---	---	---	---	---	---	---	---	---	---	---	---

KJELSHUS	9-11		NESW	9-163-78	F#: 9108	SOW: AL	C-O: 12280		C-W: 124826	C-G: 0		COMP: 12/29/1981
----------	------	--	------	----------	----------	---------	------------	--	-------------	--------	--	------------------

R&LU: 737	69 30	57 27	66 30	27 14	63 30	48 30	2 30	80 28	84 30	80 31	98 26	78 30	752
-----------	-------	-------	-------	-------	-------	-------	------	-------	-------	-------	-------	-------	-----

Spacing: NESW	1440	1296	1488	672	1440	5280	5280	1344	1440	1488	1248	1488	23904
---------------	------	------	------	-----	------	------	------	------	------	------	------	------	-------

	0	0	0	0	0	0	0	0	0	0	0	0	0
--	---	---	---	---	---	---	---	---	---	---	---	---	---

GEMINI CORP.

RUDOLPH BRENDEN	1		NESE	10-163-78	F#: 3933	SOW: PNA	C-O: 570		C-W: 0	C-G: 0		COMP: 10/12/1965
-----------------	---	--	------	-----------	----------	----------	----------	--	--------	--------	--	------------------

GREAT AMERICAN ROYALTIES, INC.

SKARPHOL	1-10		SENW	10-163-78	F#: 8019	SOW: PNA	C-O: 5229		C-W: 24315	C-G: 0		COMP: 4/18/1981
----------	------	--	------	-----------	----------	----------	-----------	--	------------	--------	--	-----------------

Pool Totals: Oil	117	95	110	80	107	73	2	80	84	82	98	78	1006
------------------	-----	----	-----	----	-----	----	---	----	----	----	----	----	------

Wells: 8 Wtr	2990	2696	3038	1172	2990	6430	5280	1344	1440	1538	1248	1488	31654
--------------	------	------	------	------	------	------	------	------	------	------	------	------	-------

Gas	0	0	0	0	0	0	0	0	0	0	0	0	0
-----	---	---	---	---	---	---	---	---	---	---	---	---	---

**SCHEFIELD - SILURIAN
FORTSON OIL COMPANY**

KOPPINGER	1		N2N2	20-137-95	F#: 14518	SOW: AL	C-O: 218453		C-W: 2608727	C-G: 46036		COMP: 2/10/1997
-----------	---	--	------	-----------	-----------	---------	-------------	--	--------------	------------	--	-----------------

R&LU: 7192	854 31	793 28	772 31	651 30	634 25	604 25	609 31	443 31	112 3	577 23	605 19	679 28	7333
------------	--------	--------	--------	--------	--------	--------	--------	--------	-------	--------	--------	--------	------

Spacing: N2	45061	42016	41926	38315	35473	34750	31953	28319	4338	31598	32967	43454	410170
-------------	-------	-------	-------	-------	-------	-------	-------	-------	------	-------	-------	-------	--------

	171	160	153	133	126	123	122	91	22	115	119	135	1470
--	-----	-----	-----	-----	-----	-----	-----	----	----	-----	-----	-----	------

MADLER	1		SESE	19-137-95	F#: 14652	SOW: PNA	C-O: 807		C-W: 15411	C-G: 0		COMP: 9/20/1997
--------	---	--	------	-----------	-----------	----------	----------	--	------------	--------	--	-----------------

KOPPINGER	2		NESW	20-137-95	F#: 14656	SOW: PNA	C-O: 201593		C-W: 2568314	C-G: 47691		COMP: 8/19/1997
-----------	---	--	------	-----------	-----------	----------	-------------	--	--------------	------------	--	-----------------

Operator-Lease Jan Feb Mar Apr May Jun Jul Aug Sep Oct Nov Dec 2005 Total

WESCO OPERATING, INC.

PRANGE 1-17A			SWSE 17-137-95	F#: 8837	SOW: PNA	C-O: 207665	C-W: 3054588	C-G: 56183	COMP: 10/15/1981					
Pool Totals: Oil	854	793	772	651	634	604	609	443	112	577	605	679	7333	
Wells: 4 Wtr	45061	42016	41926	38315	35473	34750	31953	28319	4338	31598	32967	43454	410170	
Gas	171	160	153	133	126	123	122	91	22	115	119	135	1470	

SCOTIA - MADISON
KENNEDY & MITCHELL, INC.

KERSTEN 51-756			NENW 20-163-79	F#: 9988	SOW: PNA	C-O: 5585	C-W: 12455	C-G: 0	COMP: 2/24/1983				
WARD-WILLISTON COMPANY													
KVEUM 1			SWSE 17-163-79	F#: 6058	SOW: AL	C-O: 41786	C-W: 43721	C-G: 1527	COMP: 3/3/1977				
R&LU: 200	0 0	0 0	0 0	0 0	0 0	30 15	60 31	10 10	0 0	0 0	40 25	25 10	165
Spacing: SWSE	0	0	0	0	0	20	120	339	0	0	150	150	779
	0	0	0	0	0	0	0	0	0	0	0	0	0
KVEUM 2			NESE 17-163-79	F#: 8097	SOW: AL	C-O: 66473	C-W: 562	C-G: 0	COMP: 12/29/1980				
R&LU: 2367	178 31	156 28	214 31	150 30	194 30	120 30	187 31	203 31	309 30	210 30	266 30	140 31	2327
Spacing: NESE	0	0	0	0	0	0	0	0	0	0	0	0	0
	0	0	0	0	0	0	0	0	0	0	0	0	0

SCOTIA - MADISON UNIT
WARD-WILLISTON COMPANY

G AND R SIVERTSON 1			NWSW 8-163-79	F#: 3755	SOW: AL	C-O: 163806	C-W: 16036	C-G: 0	COMP: 1/12/1965				
R&LU: 7271	250 31	260 28	270 28	220 25	237 25	262 30	295 30	300 31	300 30	360 30	300 30	300 30	3354
Spacing: U	90	190	200	210	200	210	230	220	240	250	260	310	2610
	0	0	0	0	0	0	0	0	0	0	0	0	0
G AND R SIVERTSON 2			SESW 8-163-79	F#: 3888	SOW: WS	C-O: 28831	C-W: 4284	C-G: 0	COMP: 10/10/1965				
R&LU: 0	0 0	0 0	0 0	0 0	0 0	0 0	0 0	0 0	0 0	0 0	0 0	0 0	0
Spacing: U	0	0	0	0	0	0	0	0	0	0	0	0	0
	0	0	0	0	0	0	0	0	0	0	0	0	0
HONKER-FEDERAL 1			SENE 7-163-79	F#: 4051	SOW: AL	C-O: 98506	C-W: 63152	C-G: 0	COMP: 4/1/1966				
R&LU: 0	118 31	120 28	130 28	130 30	135 30	133 30	0 0	0 0	0 0	0 0	0 0	0 0	766
Spacing: U	680	700	725	750	730	730	0	0	0	0	0	0	4315
	0	0	0	0	0	0	0	0	0	0	0	0	0
HONKER-FEDERAL 2			NWSE 7-163-79	F#: 4052	SOW: WI	C-O: 1462	C-W: 536	C-G: 0	COMP: 4/8/1966				
HONKER-FEDERAL 4			NESE 7-163-79	F#: 4178	SOW: AL	C-O: 57346	C-W: 110096	C-G: 0	COMP: 11/2/1966				
R&LU: 0	118 31	120 28	130 28	130 30	140 30	142 30	182 30	160 31	160 30	169 30	159 30	175 30	1785
Spacing: U	590	600	625	650	620	610	620	600	610	620	610	650	7405
	0	0	0	0	0	0	0	0	0	0	0	0	0
SIVERTSON 3			NESW 8-163-79	F#: 7151	SOW: AL	C-O: 30841	C-W: 3884	C-G: 0	COMP: 9/8/1979				
R&LU: 0	100 31	105 28	127 28	120 30	125 30	127 30	142 30	125 31	109 30	129 30	121 30	98 30	1428
Spacing: U	0	0	0	0	0	0	0	0	0	0	0	0	0
	0	0	0	0	0	0	0	0	0	0	0	0	0

Unit Totals: Oil	586	605	657	600	637	664	619	585	569	658	580	573	7333
Wells: 6 Wtr	1360	1490	1550	1610	1550	1550	850	820	850	870	870	960	14330
Gas	0	0	0	0	0	0	0	0	0	0	0	0	0
Pool Totals: Oil	764	761	871	750	831	814	866	798	878	868	886	738	9825
Wells: 9 Wtr	1360	1490	1550	1610	1550	1570	970	1159	850	870	1020	1110	15109
Gas	0	0	0	0	0	0	0	0	0	0	0	0	0

SECOND CREEK - RED RIVER
PATRICK PETROLEUM CO.

GPE-BN 1			W2SW 23-136-101	F#: 6048	SOW: PNA	C-O: 9099	C-W: 5266	C-G: 0	COMP: 3/6/1977				
----------	--	--	-----------------	----------	----------	-----------	-----------	--------	----------------	--	--	--	--

Operator-Lease	Jan	Feb	Mar	Apr	May	Jun	Jul	Aug	Sep	Oct	Nov	Dec	2005 Total
----------------	-----	-----	-----	-----	-----	-----	-----	-----	-----	-----	-----	-----	------------

SERGIS - MADISON

BALLANTYNE OIL

AUNE 1			NWSW 6-162-79	F#: 9299	SOW: AL	C-O: 24072	C-W: 170812	C-G: 0	COMP: 1/7/1982			
R&LU: 573	9 31	0 0	86 18 75 28	73 31	74 30	69 30	66 31	51 30	67 30	70 30	70 31	710
Spacing: WSW	170	0	624 594	875	464	798	730	654	740	436	610	6695
	0	0	0 0	0	0	0	0	0	0	0	0	0

SEVENMILE COULEE - MADISON

I. J. WILHITE & STAR DRILLING, INC.

OSCAR OLSON 2			SWNE 10-162-86	F#: 3718	SOW: PNA	C-O: 87005	C-W: 63020	C-G: 0	COMP: 12/5/1964
ATWOOD 1			NENW 10-162-86	F#: 3777	SOW: PNA	C-O: 2828	C-W: 48347	C-G: 0	COMP: 4/2/1965
KNUTSON 1			NESW 10-162-86	F#: 3793	SOW: PNA	C-O: 1841	C-W: 48098	C-G: 0	COMP: 2/25/1965

MUREX PETROLEUM CORPORATION

OSCAR OLSON 1			NENE 10-162-86	F#: 3691	SOW: AL	C-O: 122355	C-W: 878262	C-G: 0	COMP: 10/20/1964			
R&LU: 170	20 24	13 20	7 6 25 30	18 14	29 14	12 11	29 17	13 9	0 0	0 2	0 0	166
Spacing: ENE	2616	2180	654 2820	1316	1036	946	1462	774	0	150	0	13954
	0	0	0 0	0	0	0	0	0	0	0	0	0

OSCAR OLSON 2-R			SWNE 10-162-86	F#: 5654	SOW: AL	C-O: 38956	C-W: 463991	C-G: 0	COMP: 12/11/1975			
R&LU: 23	0 2	5 2	0 0 0 2	0 2	0 2	0 2	0 2	0 2	0 0	8 4	0 0	13
Spacing: WNE	144	144	0 144	144	124	124	124	124	0	48	0	1120
	0	0	0 0	0	0	0	0	0	0	0	0	0

ENGBERG 1			SWSW 2-162-86	F#: 9123	SOW: AL	C-O: 79614	C-W: 577532	C-G: 4354	COMP: 1/4/1982			
R&LU: 911	111 31	21 24	82 29 81 22	125 29	104 27	14 17	141 26	0 3	0 3	5 10	24 10	708
Spacing: WSW	2139	1776	2146 1628	2610	2187	2227	3055	360	360	960	960	20408
	0	0	0 0	0	0	0	0	0	0	0	0	0

ENGBERG 2			NESW 2-162-86	F#: 11358	SOW: AL	C-O: 59424	C-W: 538569	C-G: 3625	COMP: 2/25/1985			
R&LU: 1088	17 28	141 22	154 31 101 30	84 31	61 24	119 31	28 20	115 30	127 31	144 30	111 31	1202
Spacing: ESW	1736	1364	1922 1860	2356	1632	2418	1560	3086	3337	3240	3348	27859
	0	0	0 0	0	0	0	0	0	0	0	0	0

WALKER Y 1			SWSE 2-162-86	F#: 11787	SOW: PNA	C-O: 958	C-W: 14195	C-G: 0	COMP: 12/27/1985			
Pool Totals: Oil	148	180	243 207	227	194	145	198	128	127	157	135	2089
Wells: 8 Wtr	6635	5464	4722 6452	6426	4979	5715	6201	4344	3697	4398	4308	63341
Gas	0	0	0 0	0	0	0	0	0	0	0	0	0

SHEALEY - MADISON

PANTHER CREEK RESOURCES, LLC

DYKE 32-22			SWNE 22-154-87	F#: 13291	SOW: F	C-O: 113567	C-W: 61428	C-G: 47575	COMP: 1/12/1992			
R&LU: 5105	416 26	395 28	438 31 411 30	418 31	411 29	420 31	420 31	401 30	374 16	431 30	464 31	4999
Spacing: NE	418	412	435 440	450	452	438	437	433	407	423	447	5192
	175	166	184 173	176	173	173	176	168	157	181	195	2097

SHEEP BUTTE - RED RIVER

ANR PRODUCTION COMPANY

USA 22-24			SENW 24-148-103	F#: 7648	SOW: PNA	C-O: 119756	C-W: 209545	C-G: 166960	COMP: 12/3/1980
-----------	--	--	-----------------	----------	----------	-------------	-------------	-------------	-----------------

SHERMAN - MADISON

GEORESOURCES, INC.

W AND M PETERSON 1			NESW 25-162-82	F#: 3743	SOW: AL	C-O: 37661	C-W: 1166234	C-G: 0	COMP: 8/27/1981			
R&LU: 125	30 31	21 22	30 31 28 30	9 10	0 0	0 0	0 0	0 0	0 0	0 0	0 0	118
Spacing: NESW	1434	890	1481 1259	418	0	0	0	0	0	0	0	5482
	0	0	0 0	0	0	0	0	0	0	0	0	0

W. AND M. PETERSON 2			SWSW 25-162-82	F#: 8679	SOW: AL	C-O: 207496	C-W: 826600	C-G: 0	COMP: 6/25/1981			
R&LU: 4547	427 31	373 28	418 31 394 30	410 31	411 30	432 31	414 30	406 30	391 28	409 30	275 21	4760
Spacing: SWSW	3123	2468	3225 2743	2825	3037	3207	3067	2969	2636	2895	2184	34379
	0	0	0 0	0	0	0	0	0	0	0	0	0

WILMAR PETERSON 3			SESW 25-162-82	F#: 8715	SOW: PNA	C-O: 8336	C-W: 61182	C-G: 0	COMP: 7/1/1981
-------------------	--	--	----------------	----------	----------	-----------	------------	--------	----------------

Operator-Lease	Jan	Feb	Mar	Apr	May	Jun	Jul	Aug	Sep	Oct	Nov	Dec	2005 Total
WITTEMAN 1			SESE 26-162-82	F#: 8800	SOW: AL	C-O: 12595	C-W: 473934	C-G: 0	COMP: 8/26/1981				
R&LU: 205	0 0	0 0	0 0	8 3	9 3	0 0	21 6	9 3	10 3	22 6	86 30	77 31	242
Spacing: SESE	0	0	0	339	339	0	678	339	339	678	3390	3503	9605
	0	0	0	0	0	0	0	0	0	0	0	0	0
WILMAR PETERSON 4			NWSW 25-162-82	F#: 8817	SOW: PNA	C-O: 5431	C-W: 186354	C-G: 0	COMP: 7/15/1981				
GREAT AMERICAN ROYALTIES, INC.													
PETERSON 32-35			SWNE 35-162-82	F#: 7806	SOW: AL	C-O: 54760	C-W: 2133882	C-G: 699	COMP: 7/9/1980				
R&LU: 1181	189 31	145 28	125 27	128 30	145 31	40 28	72 20	0 0	72 30	91 26	82 30	92 31	1181
Spacing: SWNE	8970	7860	7610	7540	7690	7440	5860	0	8140	8090	8610	8830	86640
	0	0	0	0	0	0	0	0	0	0	0	0	0
WILMAR PETERSON 11-36			NWN 36-162-82	F#: 8293	SOW: AL	C-O: 86996	C-W: 498912	C-G: 593	COMP: 2/20/1981				
R&LU: 2003	169 26	176 28	175 29	175 30	149 26	132 28	160 31	163 26	179 30	153 25	168 30	204 31	2003
Spacing: NWNW	1060	1070	1110	1160	750	1010	1220	9290	1240	1190	1280	1310	21690
	0	0	0	0	0	0	0	0	0	0	0	0	0
PETERSON 42-35			SENE 35-162-82	F#: 8354	SOW: AL	C-O: 135814	C-W: 1122730	C-G: 596	COMP: 3/29/1981				
R&LU: 3548	270 27	280 28	310 30	318 30	340 31	311 30	184 22	359 31	300 30	311 26	295 30	324 31	3602
Spacing: SENE	4420	4040	4690	4670	4720	4540	3250	5860	3870	3770	4060	4290	52180
	0	0	0	0	0	0	0	0	0	0	0	0	0
WILMAR PETERSON 12-36			SWNW 36-162-82	F#: 8459	SOW: AL	C-O: 171047	C-W: 1317351	C-G: 253	COMP: 5/5/1981				
R&LU: 5937	550 31	458 28	456 29	457 30	477 31	652 30	622 31	530 31	515 30	461 26	489 30	484 31	6151
Spacing: SWNW	5310	4650	4720	4840	5010	4840	4960	5410	4240	4170	4610	4910	57670
	0	0	0	0	0	0	0	0	0	0	0	0	0
AMANDA PETERSON 41-35			NENE 35-162-82	F#: 8556	SOW: AL	C-O: 130218	C-W: 567402	C-G: 387	COMP: 4/17/1981				
R&LU: 3653	290 31	275 28	305 31	305 30	327 31	305 29	338 31	340 31	283 30	301 26	274 30	310 31	3653
Spacing: NENE	1390	1270	1320	1290	1310	1290	1310	1420	1310	1260	1410	1540	16120
	0	0	0	0	0	0	0	0	0	0	0	0	0
LARRY PETERSON 1			NENW 36-162-82	F#: 8848	SOW: AL	C-O: 34272	C-W: 1990006	C-G: 0	COMP: 9/6/1981				
R&LU: 729	8 4	85 21	53 31	89 27	78 31	71 25	60 22	43 21	82 27	21 18	54 30	110 28	754
Spacing: NENW	1040	3240	6740	6510	7110	6560	4060	4170	5140	4610	5420	5710	60310
	0	0	0	0	0	0	0	0	0	0	0	0	0
WM. WITTEMAN 1			NESE 35-162-82	F#: 8849	SOW: PNA	C-O: 27356	C-W: 1653540	C-G: 0	COMP: 9/11/1981				
R&LU: 0	0 0	0 0	0 0	0 0	0 0	0 0	0 0	0 0	0 0	0 0	0 0	0 0	0
Spacing: NESE	0	0	0	0	0	0	0	0	0	0	0	0	0
	0	0	0	0	0	0	0	0	0	0	0	0	0
M. FOSS 1			NWSW 36-162-82	F#: 9270	SOW: AL	C-O: 94503	C-W: 3475509	C-G: 0	COMP: 6/7/1982				
R&LU: 1533	141 31	124 28	143 31	117 30	142 31	138 30	139 31	132 31	139 28	138 26	125 28	122 31	1600
Spacing: NWSW	10300	8580	8650	8290	9390	9200	9640	9290	8920	9060	9340	9500	110160
	0	0	0	0	0	0	0	0	0	0	0	0	0
AMANDA PETERSON 31-35			NWNE 35-162-82	F#: 9275	SOW: AL	C-O: 81184	C-W: 2329762	C-G: 0	COMP: 4/2/1982				
R&LU: 3359	280 31	260 28	237 27	260 30	290 31	250 28	305 30	310 31	290 30	290 25	287 30	300 31	3359
Spacing: NWNE	8760	7750	7490	7360	7540	7210	7460	8250	6940	6810	7340	7460	90370
	0	0	0	0	0	0	0	0	0	0	0	0	0
JAMES PETERSON 23-36			NESW 36-162-82	F#: 11312	SOW: AL	C-O: 122208	C-W: 1062052	C-G: 0	COMP: 1/22/1985				
R&LU: 2964	273 31	239 28	276 31	262 30	263 27	265 30	267 31	256 31	262 28	265 26	242 29	236 29	3106
Spacing: NESW	5120	4960	5110	5020	4650	4580	4660	5100	4520	4440	4970	5010	58140
	0	0	0	0	0	0	0	0	0	0	0	0	0
Pool Totals: Oil	2627	2436	2528	2541	2639	2575	2600	2556	2538	2444	2511	2534	30529
Wells: 15 Wtr	50927	46778	52146	51021	51752	49707	46305	52196	47628	46714	53325	54247	602746
Gas	0	0	0	0	0	0	0	0	0	0	0	0	0

SHERWOOD - MADISON
BHP PETROLEUM COMPANY, INC.

PERRON 1			NWN 10-163-85	F#: 3751	SOW: PNA	C-O: 25364	C-W: 69711	C-G: 0	COMP: 12/2/1964				
PERRON 2			SENW 10-163-85	F#: 3816	SOW: PNA	C-O: 10	C-W: 3836	C-G: 0	COMP: 4/1/1965				

Operator-Lease	Jan	Feb	Mar	Apr	May	Jun	Jul	Aug	Sep	Oct	Nov	Dec	2005 Total
CAMWEST II L.P.													
V. HARRIS-MONTANA 1			NWNE 2-163-85	F#: 2286	SOW: AL	C-O: 288291	C-W: 2778977	C-G: 31674	COMP: 5/20/1959				
R&LU: 2093	178 31	166 28	163 29	170 30	177 31	137 24	161 31	165 31	162 30	153 29	102 21	169 31	1903
Spacing: WNE	7016	6530	6397	6282	6939	5414	6930	6722	6719	6512	4771	6718	76950
	155	140	145	150	155	120	155	155	150	145	105	155	1730
CELESTINE VOLK 1			SENW 35-164-85	F#: 2883	SOW: AL	C-O: 474492	C-W: 128522	C-G: 19869	COMP: 5/14/1961				
R&LU: 765	67 30	61 28	70 30	65 29	71 31	64 29	64 30	65 30	61 29	56 30	43 30	48 31	735
Spacing: SNW*	243	237	268	284	278	271	271	293	242	252	187	155	2981
	75	70	75	72	77	72	75	75	72	75	75	77	890
CELESTINE VOLK 2			NWN 35-164-85	F#: 2917	SOW: AL	C-O: 616452	C-W: 211646	C-G: 24762	COMP: 6/7/1961				
R&LU: 1888	167 30	148 27	162 28	150 27	176 31	160 29	158 30	163 30	152 29	134 28	123 29	140 30	1833
Spacing: NNW*	535	502	576	608	639	622	623	675	557	540	416	345	6638
	116	104	108	104	120	112	116	116	112	108	112	116	1344
M. M. BECKEDAHL D FLB 1			SENE 34-164-85	F#: 2940	SOW: AL	C-O: 414259	C-W: 1321122	C-G: 34213	COMP: 8/2/1961				
R&LU: 662	68 31	59 28	65 31	68 30	62 31	60 30	60 31	66 31	47 30	46 28	56 29	58 31	715
Spacing: ENE	2926	2271	2513	2680	2847	2495	2478	2620	2421	2470	2625	2806	31152
	186	168	186	180	186	180	186	186	180	168	174	186	2166
BECKEDAHL M. UNIT 1			LT1 27-164-85	F#: 2953	SOW: AL	C-O: 241566	C-W: 94931	C-G: 18389	COMP: 7/14/1961				
R&LU: 277	2 1	0 0	0 0	67 24	43 31	30 22	30 25	22 19	32 16	30 17	21 11	20 11	297
Spacing: SSE	1	0	0	0	28	21	23	19	13	14	7	6	132
	1	0	0	30	39	27	31	24	20	21	14	14	221
CELESTINE VOLK 4			SENE 35-164-85	F#: 3496	SOW: AL	C-O: 59604	C-W: 531685	C-G: 12366	COMP: 2/21/1964				
R&LU: 377	0 0	0 0	0 0	0 0	0 0	0 0	0 0	83 19	91 29	78 27	74 29	84 30	410
Spacing: ENE	0	0	0	0	0	0	0	2694	3412	3193	2547	2114	13960
	0	0	0	0	0	0	0	20	30	28	30	32	140
CELESTINE VOLK 5			SESE 26-164-85	F#: 3511	SOW: AL	C-O: 499596	C-W: 330703	C-G: 15644	COMP: 2/19/1964				
R&LU: 611	56 30	44 24	48 25	52 28	55 29	52 28	51 29	53 29	51 29	45 28	37 26	47 30	591
Spacing: SSE*	1460	1117	1230	1507	1429	1436	1440	1560	1282	1245	875	809	15390
	110	88	92	103	106	103	106	106	106	103	95	110	1228
CELESTINE VOLK 6			SWNW 35-164-85	F#: 11334	SOW: AL	C-O: 145753	C-W: 538661	C-G: 54879	COMP: 1/28/1985				
R&LU: 2008	190 31	153 28	180 31	167 30	177 31	166 30	164 31	169 31	157 30	140 29	128 30	145 31	1936
Spacing: SNW*	2011	1800	2108	2231	2084	2099	2099	2273	1877	1824	1401	1162	22969
	101	91	101	97	101	97	101	101	97	94	97	101	1179
M. M. BECKEDAHL D FLB 3			NENE 34-164-85	F#: 12805	SOW: AL	C-O: 28217	C-W: 411212	C-G: 51527	COMP: 2/27/1990				
R&LU: 744	68 31	59 28	52 30	66 29	80 12	67 28	68 29	66 26	78 30	76 29	72 30	72 30	824
Spacing: ENE	1494	1268	1307	1131	1407	1267	1262	1112	1151	1200	1167	1238	15004
	155	140	150	145	155	140	145	130	150	145	150	150	1755
CAMWEST LIMITED PARTNERSHIP													
M. M. BECKEDAHL D - FLB 2			NWNE 34-164-85	F#: 2978	SOW: PNA	C-O: 252709	C-W: 424901	C-G: 10059	COMP: 8/16/1961				
HURDELBRINK 1			NWSW 31-164-84	F#: 9305	SOW: PNA	C-O: 54902	C-W: 191816	C-G: 21170	COMP: 8/12/1982				
CARL H. NORDSTRAND													
CARL L. BECKEDAHL F 3			NESE 35-164-85	F#: 3741	SOW: AL	C-O: 163912	C-W: 789865	C-G: 1731	COMP: 12/3/1964				
R&LU: 960	97 31	82 28	98 31	85 30	92 31	88 30	92 31	100 31	72 26	0 0	30 10	72 24	908
Spacing: ESE	1891	1708	1891	1830	1891	1770	1829	1800	1560	0	550	1416	18136
	0	0	0	0	0	0	0	0	0	0	0	0	0
E. M. BECKEDAHL 35-15			SWSE 35-164-85	F#: 13664	SOW: AL	C-O: 14629	C-W: 61692	C-G: 1146	COMP: 6/26/1994				
R&LU: 655	64 31	55 28	66 31	57 30	62 31	59 30	61 31	66 31	48 26	0 0	39 15	57 26	634
Spacing: WSE	465	476	527	510	589	690	713	750	650	0	255	546	6171
	0	0	0	0	0	0	0	0	0	0	0	0	0
CHANDLER-SIMPSON, INC.													
GRENGES-STATE 1			NWSW 36-164-85	F#: 3470	SOW: PNA	C-O: 273580	C-W: 753869	C-G: 3857	COMP: 12/21/1963				

Operator-Lease	Jan	Feb	Mar	Apr	May	Jun	Jul	Aug	Sep	Oct	Nov	Dec	2005 Total
GEORESOURCES, INC.													
WM. RUSCH 1-A			SENW 3-163-85	F#: 8504	SOW: AL	C-O: 190893	C-W: 1793380	C-G: 1553	COMP: 2/24/1961				
R&LU: 1222	107 31	99 28	107 31	100 30	109 31	97 30	107 31	99 31	102 30	92 28	102 30	102 31	1223
Spacing: ENW	2542	2296	2542	2430	2480	2460	2511	2480	2430	2160	2400	2511	29242
	0	0	0	0	0	0	0	0	0	0	0	0	0
BECKEDAHL 2-34			SWSE 34-164-85	F#: 13424	SOW: AL	C-O: 7647	C-W: 154019	C-G: 0	COMP: 10/3/1992				
R&LU: 368	46 27	40 24	44 28	40 24	42 25	45 26	10 10	0 0	0 0	0 0	0 0	0 0	267
Spacing: WSE	1706	1213	1199	1274	1214	1293	600	0	0	0	0	0	8499
	0	0	0	0	0	0	0	0	0	0	0	0	0
GULF OIL CORP.													
WILLIAM RUSCH 1			SENW 3-163-85	F#: 1726	SOW: PNA	C-O: 16479	C-W: 36738	C-G: 2819	COMP: 2/6/1958				
JN EXPLORATION & PRODUCTION LIMITED PARTNERSHIP													
MILFORD 2			NENE 36-164-85	F#: 3658	SOW: PNA	C-O: 302273	C-W: 426650	C-G: 4213	COMP: 8/14/1964				
J-W OPERATING CO.													
HAROLD W. RUSCH 1			SESW 3-163-85	F#: 3551	SOW: PNA	C-O: 121932	C-W: 369064	C-G: 15601	COMP: 5/3/1964				
HAROLD W. RUSCH 2			NWSW 3-163-85	F#: 3656	SOW: PNA	C-O: 48388	C-W: 204185	C-G: 2252	COMP: 9/14/1964				
FRANK W. MCCRORY 2			NESE 3-163-85	F#: 3787	SOW: PNA	C-O: 110860	C-W: 925892	C-G: 15171	COMP: 12/27/1964				
PETROLEUM, INC.													
W. J. RUSCH 1			NWSW 2-163-85	F#: 2253	SOW: PNA	C-O: 70	C-W: 770	C-G: 0	COMP: 4/22/1959				
W. BECKEDAHL 1			SESW 34-164-85	F#: 2287	SOW: PNA	C-O: 24820	C-W: 23377	C-G: 0	COMP: 5/8/1959				
BECKEDAHL F 1			NWSE 35-164-85	F#: 2392	SOW: PNA	C-O: 101824	C-W: 988991	C-G: 0	COMP: 7/19/1959				
SENTINEL OPERATING, INC.													
BECKEDAHL 2-034			SWSE 34-164-85	F#: 12622	SOW: PNA	C-O: 3090	C-W: 51721	C-G: 0	COMP: 6/10/1989				
TOP OPERATING COMPANY													
FRANK W. MCCRORY 1			NWSE 3-163-85	F#: 3284	SOW: AL	C-O: 327061	C-W: 584062	C-G: 33261	COMP: 8/18/1963				
R&LU: 1095	101 31	94 28	95 31	38 2	60 31	92 30	71 31	125 31	22 30	172 31	97 30	107 31	1074
Spacing: WSE	1736	1540	1674	0	1705	1710	1176	1767	1650	1458	1620	1705	17741
	0	0	0	0	0	0	0	0	0	0	0	0	0
RUSCH 1			NESW 3-163-85	F#: 13826	SOW: AL	C-O: 54003	C-W: 308264	C-G: 0	COMP: 10/24/1995				
R&LU: 1751	237 31	202 28	92 31	105 30	161 31	156 30	158 31	225 31	83 30	138 31	96 30	106 31	1759
Spacing: NSW	2449	2240	2480	2430	2449	2430	2480	2511	2460	2160	2096	1950	28135
	0	0	0	0	0	0	0	0	0	0	0	0	0
RUSCH 2			SESW 3-163-85	F#: 14424	SOW: AL	C-O: 17530	C-W: 460336	C-G: 0	COMP: 10/1/1996				
R&LU: 1502	101 31	87 28	91 31	210 30	161 31	156 30	159 31	225 31	83 30	137 31	97 30	106 31	1613
Spacing: SSW	4061	3640	3999	3930	3999	3900	2480	4030	3870	3456	2370	2418	42153
	0	0	0	0	0	0	0	0	0	0	0	0	0
UNION OIL COMPANY OF CALIFORNIA													
M. BECKEDAHL 1			NWSE 34-164-85	F#: 2806	SOW: PNA	C-O: 101688	C-W: 122032	C-G: 0	COMP: 1/15/1961				
WARD-WILLISTON COMPANY													
RUSCH - BANK OF NORTH DAKOTA 1			SESE 25-164-85	F#: 3532	SOW: AL	C-O: 1951096	C-W: 1955621	C-G: 157491	COMP: 4/15/1964				
R&LU: 5738	601 31	568 28	639 31	546 30	388 30	626 30	563 31	381 31	245 15	184 20	131 20	866 31	5738
Spacing: SSE*	3110	3110	3110	3150	3120	3225	3225	3360	3210	3010	3010	3010	37650
	0	0	0	0	0	0	0	0	0	0	0	0	0
NELSON-STATE 1			NWNE 36-164-85	F#: 3541	SOW: AL	C-O: 820675	C-W: 1719841	C-G: 25017	COMP: 4/22/1964				
R&LU: 2026	142 31	67 20	132 31	62 30	159 30	211 30	163 31	183 31	186 30	196 30	230 30	295 31	2026
Spacing: WNE	1280	1280	1280	1075	195	180	180	150	175	150	150	150	6245
	0	0	0	0	0	0	0	0	0	0	0	0	0
RUSCH B 1			LT3 25-164-85	F#: 3580	SOW: AL	C-O: 2349682	C-W: 945864	C-G: 201383	COMP: 6/21/1964				
R&LU: 3086	196 31	422 28	204 31	145 25	301 30	420 30	292 31	387 31	151 15	216 20	163 20	189 31	3086
Spacing: SSW*	4140	4140	4140	4000	4260	4200	4200	4300	4140	4000	4000	4000	49520
	0	0	0	0	0	0	0	0	0	0	0	0	0

Operator-Lease	Jan	Feb	Mar	Apr	May	Jun	Jul	Aug	Sep	Oct	Nov	Dec	2005 Total
TYRIAN LODGE 1			LT3	30-164-84	F#: 3621	SOW: AL	C-O: 227584	C-W: 1254891	C-G: 12703	COMP: 8/25/1964			
R&LU: 1336	111 31	112 28	189 31	84 25	109 30	303 30	48 15	234 31	70 30	66 20	70 20	0 1	1396
Spacing: SSW*	2160	2160	2160	2275	2220	2200	2200	2050	2010	200	2000	2000	23635
	0	0	0	0	0	0	0	0	0	0	0	0	0
ROWE-STATE 2			NENW	36-164-85	F#: 3698	SOW: AL	C-O: 175364	C-W: 335881	C-G: 2477	COMP: 10/5/1964			
R&LU: 0	0 0	0 0	0 0	0 0	0 0	0 0	0 0	0 0	0 0	0 0	0 0	0 0	0
Spacing: ENW	0	0	0	0	0	0	0	0	0	0	0	0	0
	0	0	0	0	0	0	0	0	0	0	0	0	0
CITY OF SHERWOOD-STATE 1			NWSE	36-164-85	F#: 3716	SOW: SI	C-O: 72526	C-W: 245544	C-G: 3227	COMP: 11/7/1964			
R&LU: 157	0 0	0 0	0 0	0 0	0 0	0 0	0 0	0 0	0 0	0 0	69 30	88 31	157
Spacing: WSE*	0	0	0	0	0	0	0	0	0	0	1000	1000	2000
	0	0	0	0	0	0	0	0	0	0	0	0	0
LAWSON 1			NWNE	1-163-85	F#: 4364	SOW: AL	C-O: 92699	C-W: 863479	C-G: 11543	COMP: 12/31/1967			
R&LU: 663	122 31	58 20	113 31	53 30	136 30	181 30	0 0	0 0	0 0	0 0	0 0	0 0	663
Spacing: WNE	0	0	0	0	0	0	0	0	0	0	0	0	0
	0	0	0	0	0	0	0	0	0	0	0	0	0
TYRIAN LODGE 3			SWSW	30-164-84	F#: 7684	SOW: AL	C-O: 81063	C-W: 728117	C-G: 11626	COMP: 12/8/1980			
R&LU: 1336	111 31	112 28	189 31	84 25	109 30	303 30	48 15	234 31	10 5	126 30	70 30	0 1	1396
Spacing: SSW*	3000	3000	3000	2280	2210	2200	2200	2060	2000	2010	2010	2010	27980
	0	0	0	0	0	0	0	0	0	0	0	0	0
HARRIS 1			NENW	1-163-85	F#: 9985	SOW: AL	C-O: 62165	C-W: 959108	C-G: 0	COMP: 2/3/1983			
R&LU: 1868	142 31	67 20	132 31	62 30	159 30	211 30	163 31	183 31	186 30	196 30	161 30	206 31	1868
Spacing: NNW	3220	3220	3220	3050	3300	3280	3280	3150	300	3200	3200	3200	35620
	0	0	0	0	0	0	0	0	0	0	0	0	0
RUSCH B-2			SWSW	25-164-85	F#: 11682	SOW: AL	C-O: 437484	C-W: 625636	C-G: 123573	COMP: 1/10/1986			
R&LU: 2814	217 31	313 28	418 31	160 10	175 20	207 30	200 31	375 31	414 30	100 30	115 30	120 30	2814
Spacing: SSW*	5250	5250	5250	5250	5050	5010	5010	5000	4875	4720	4720	4720	60105
	0	0	0	0	0	0	0	0	0	0	0	0	0
RUSCH 2			SWSE	25-164-85	F#: 11927	SOW: AL	C-O: 413706	C-W: 1551884	C-G: 73931	COMP: 1/26/1986			
R&LU: 5687	655 31	590 28	613 31	469 30	524 30	643 30	485 31	413 31	121 10	188 20	94 10	892 31	5687
Spacing: SSE*	5100	5100	5100	5100	5050	5000	5000	5070	5000	4850	4850	4850	60070
	0	0	0	0	0	0	0	0	0	0	0	0	0
WHITING OIL AND GAS CORPORATION													
FLEM 1			NWNE	3-163-85	F#: 2088	SOW: AL	C-O: 631029	C-W: 1077433	C-G: 47372	COMP: 12/27/1958			
R&LU: 2514	234 31	192 28	223 31	210 30	211 31	209 30	212 31	208 31	202 30	210 30	208 30	207 31	2526
Spacing: WNE	3213	2671	3426	2783	2636	2437	2777	2657	2618	2852	2498	2524	33092
	93	84	93	90	93	90	93	93	90	93	90	93	1095
FLEM B 1			SENE	3-163-85	F#: 2170	SOW: AL	C-O: 539438	C-W: 2525038	C-G: 45449	COMP: 2/20/1959			
R&LU: 841	63 31	55 28	63 30	48 29	83 29	66 30	70 31	64 30	65 29	61 29	62 29	60 31	760
Spacing: ENE*	6210	5681	6663	6302	5761	5283	6092	5612	5072	5231	4949	5384	68240
	32	29	31	26	42	36	37	36	35	31	28	27	390
BECKEDAHL D 1			SESW	35-164-85	F#: 2225	SOW: AL	C-O: 1367601	C-W: 902886	C-G: 103108	COMP: 3/22/1959			
R&LU: 5864	393 21	477 28	496 31	441 30	523 31	498 30	500 29	559 31	502 30	527 30	489 29	484 31	5889
Spacing: ESW*	2859	3324	3846	3563	3514	3356	3534	3764	1856	3782	3567	3650	40615
	301	401	444	430	444	416	402	444	430	444	257	93	4506
RUSCH 1			NWN	2-163-85	F#: 2269	SOW: AL	C-O: 1459802	C-W: 2605272	C-G: 53960	COMP: 4/16/1959			
R&LU: 1626	157 30	136 28	174 31	156 30	155 31	140 30	153 31	153 30	144 29	117 30	145 30	144 30	1774
Spacing: WNW	8218	7702	9195	8624	8759	8192	9134	8197	8280	8622	8334	8251	101508
	90	84	93	90	93	90	93	90	87	93	90	90	1083
MORTON BECKEDAHL B 1			SESE	34-164-85	F#: 2279	SOW: AL	C-O: 862794	C-W: 862393	C-G: 60403	COMP: 4/27/1959			
R&LU: 2135	182 31	167 28	188 31	174 30	118 30	232 30	157 31	222 31	177 30	186 28	192 29	199 30	2194
Spacing: ESE*	3069	3108	3225	2963	2610	2868	2737	2868	2733	2902	2944	3226	35253
	93	84	93	90	90	90	91	93	90	83	87	90	1074

Operator-Lease	Jan	Feb	Mar	Apr	May	Jun	Jul	Aug	Sep	Oct	Nov	Dec	2005 Total
BECKEDAHL C-1			NWSW 35-164-85	F#: 2895	SOW: AL	C-O: 1415962	C-W: 1133727	C-G: 83302	COMP: 5/15/1961				
R&LU: 4865	402 31	358 28	398 31	385 30	343 24	385 28	419 31	412 31	464 30	490 30	505 29	318 19	4879
Spacing: WSW*	5235	4770	5684	5314	4521	4830	5638	5383	5263	5194	4961	2342	59135
	236	213	236	228	182	213	236	236	228	228	161	57	2454
STATE-HURDLEBRINK 1			NWN 31-164-84	F#: 3566	SOW: AL	C-O: 837581	C-W: 1297850	C-G: 52706	COMP: 5/24/1964				
R&LU: 3978	350 31	308 28	367 31	328 30	350 30	330 30	343 31	285 29	370 30	332 29	360 30	324 31	4047
Spacing: WNW	4328	2977	3987	3348	4126	4009	3865	3618	4410	4100	4064	4180	47012
	93	84	93	90	90	90	93	85	90	91	90	93	1082
BECKEDAHL B 2			NESE 34-164-85	F#: 12571	SOW: TA	C-O: 8274	C-W: 180685	C-G: 20148	COMP: 3/7/1989				
R&LU: 0	0 0	0 0	0 0	0 0	0 0	0 0	0 0	0 0	0 0	0 0	0 0	0 0	0
Spacing: ESE*	0	0	0	0	0	0	0	0	0	0	0	0	0
	0	0	0	0	0	0	0	0	0	0	0	0	0
BECKEDAHL D 2			NESW 35-164-85	F#: 12572	SOW: AL	C-O: 103785	C-W: 138196	C-G: 93992	COMP: 3/2/1989				
R&LU: 2148	173 20	175 28	181 30	218 29	173 30	159 29	163 31	162 30	174 29	182 29	191 30	204 30	2155
Spacing: ESW*	360	400	451	467	562	562	608	614	2107	594	481	523	7729
	234	328	351	339	351	339	363	351	339	351	229	90	3665
BECKEDAHL C 2			SWSW 35-164-85	F#: 13145	SOW: AL	C-O: 653430	C-W: 1362788	C-G: 172976	COMP: 3/29/1991				
R&LU: 11513	1034 31	938 28	1040 31	988 30	968 31	1050 30	1062 31	984 31	922 25	1020 30	703 24	862 31	11571
Spacing: WSW*	5855	5340	6239	5870	5998	5449	6368	5830	5413	6416	5170	6298	70246
	657	601	666	644	666	644	666	629	537	644	256	93	6703
FLEM B 2			NENE 3-163-85	F#: 13648	SOW: AL	C-O: 67064	C-W: 282198	C-G: 64449	COMP: 4/13/1994				
R&LU: 1893	154 31	136 28	164 31	149 30	137 29	132 30	140 31	133 31	132 30	153 29	160 30	150 31	1740
Spacing: ENE*	1897	1691	1974	1919	1648	1509	1574	1540	1906	1901	1869	1975	21403
	79	72	80	81	69	72	74	75	73	77	72	66	890
Pool Totals: Oil	6988	6600	7256	6202	6649	7735	6595	7264	5776	5847	5235	6941	79088
Wells: 53 Wtr	99040	91762	100661	94460	95518	91668	94537	96529	91662	90218	87064	89192	1122311
Gas	2807	2781	3037	2989	3059	2931	3063	3045	2916	3022	2212	1733	33595

SHOCKLEY - MADISON
PRENALTA CORP.

LEICHTNAM 43-30			NESE 30-161-89	F#: 11161	SOW: PNA	C-O: 10621	C-W: 76538	C-G: 4910	COMP: 1/4/1985				
SAGNESS 30-161-89 31			NWNE 30-161-89	F#: 11670	SOW: PNA	C-O: 173	C-W: 4296	C-G: 0	COMP: 8/29/1985				

SHORT CREEK - MADISON
B. D. EVANS OIL CO.

JACOB DEWING 1			SESE 12-163-93	F#: 2261	SOW: AL	C-O: 230681	C-W: 54802	C-G: 69479	COMP: 5/9/1959				
R&LU: 3805	343 23	104 24	408 31	321 30	387 31	319 30	266 31	342 29	163 30	253 31	228 30	242 31	3376
Spacing: SE	70	50	140	142	100	140	150	140	125	110	150	150	1467
	364	531	418	524	782	445	471	531	256	265	373	340	5300

BHP PETROLEUM COMPANY, INC.

NYREEN 1			SENE 18-163-92	F#: 2796	SOW: PNA	C-O: 1717	C-W: 10146	C-G: 0	COMP: 5/16/1961				
CURTIS 1			SENE 12-163-93	F#: 9333	SOW: PNA	C-O: 349	C-W: 1334	C-G: 139	COMP: 4/10/1982				

MAR-WIN DEVELOPMENT CO.

DEWING 1			SENE 12-163-93	F#: 8823	SOW: PNA	C-O: 11015	C-W: 9046	C-G: 0	COMP: 9/20/1981				
----------	--	--	----------------	----------	----------	------------	-----------	--------	-----------------	--	--	--	--

NORTHWEST OIL DRILLING CO.

BONNIE B 1			SESE 36-164-93	F#: 1357	SOW: PNA	C-O: 2047	C-W: 465	C-G: 0	COMP: 11/25/1957				
Pool Totals: Oil	343	104	408	321	387	319	266	342	163	253	228	242	3376
Wells: 5 Wtr	70	50	140	142	100	140	150	140	125	110	150	150	1467
Gas	364	531	418	524	782	445	471	531	256	265	373	340	5300

Operator-Lease Jan Feb Mar Apr May Jun Jul Aug Sep Oct Nov Dec 2005 Total

SIMON BUTTE - MADISON

ARMSTRONG OPERATING, INC.

S. E. RUSSIAN CREEK 33-17			NWSE 17-141-95	F#: 13224	SOW: AL	C-O: 69189	C-W: 107512	C-G: 52438	COMP: 1/18/2001				
R&LU: 7820	649 31	591 28	716 31	876 30	726 31	666 30	381 23	634 31	631 30	667 27	625 30	610 31	7772
Spacing: SE	1842	1764	1949	1997	2016	1958	1812	2005	1912	1808	1906	1943	22912
	582	530	638	723	726	648	370	587	544	478	531	646	7003
PAVLICEK 16-2H			SWSW 16-141-95	F#: 15278	SOW: AL	C-O: 68918	C-W: 4034	C-G: 67474	COMP: 11/30/2002				
R&LU: 13717	1292 31	1112 28	1243 31	1194 30	1210 30	1165 30	1178 31	1150 31	1098 30	1070 27	1035 30	1064 31	13811
Spacing: S2	99	78	98	93	102	97	97	92	91	94	118	110	1169
	1188	1026	1103	1027	1023	973	972	979	819	782	687	750	11329
Pool Totals: Oil	1941	1703	1959	2070	1936	1831	1559	1784	1729	1737	1660	1674	21583
Wells: 2 Wtr	1941	1842	2047	2090	2118	2055	1909	2097	2003	1902	2024	2053	24081
Gas	1770	1556	1741	1750	1749	1621	1342	1566	1363	1260	1218	1396	18332

SIMON BUTTE - RED RIVER

ARMSTRONG OPERATING, INC.

S. E. RUSSIAN CREEK 33-17			NWSE 17-141-95	F#: 13224	SOW: PNA	C-O: 2666	C-W: 256	C-G: 9946	COMP: 10/19/1991				
S. E. RUSSIAN CREEK 14-16			SWSW 16-141-95	F#: 13276	SOW: AL	C-O: 275455	C-W: 30367	C-G: 1237387	COMP: 2/19/1992				
R&LU: 16466	1453 31	1364 28	1524 31	1375 30	1477 31	1395 30	1166 28	1127 26	1284 25	1021 17	1617 23	1467 27	16270
Spacing: W2	135	132	149	139	164	151	119	109	113	175	260	154	1800
	4864	4594	4924	4584	4667	4540	3778	3433	3137	1536	2365	1650	44072
Pool Totals: Oil	1453	1364	1524	1375	1477	1395	1166	1127	1284	1021	1617	1467	16270
Wells: 2 Wtr	135	132	149	139	164	151	119	109	113	175	260	154	1800
Gas	4864	4594	4924	4584	4667	4540	3778	3433	3137	1536	2365	1650	44072

SIMON BUTTE - SILURIAN

ARMSTRONG OPERATING, INC.

S. E. RUSSIAN CREEK 33-17			NWSE 17-141-95	F#: 13224	SOW: PNA	C-O: 977913	C-W: 2446734	C-G: 401376	COMP: 11/28/1991
S. E. RUSSIAN CREEK 14-16			SWSW 16-141-95	F#: 13276	SOW: PNA	C-O: 146105	C-W: 749502	C-G: 44608	COMP: 4/4/1992
HUNT OIL COMPANY			SENE 18-141-95	F#: 12972	SOW: PNA	C-O: 81896	C-W: 709239	C-G: 14377	COMP: 10/8/1990
S. E. RUSSIAN CREEK 42-18			NWSW 17-141-95	F#: 13103	SOW: PNA	C-O: 425125	C-W: 1068919	C-G: 103465	COMP: 3/9/1991

SIMON BUTTE - STONEWALL

ARMSTRONG OPERATING, INC.

S. E. RUSSIAN CREEK 14-16			SWSW 16-141-95	F#: 13276	SOW: AL	C-O: 195	C-W: 61	C-G: 100	COMP: 3/13/1992				
R&LU: 0	0 0	0 0	0 0	0 0	0 0	0 0	0 0	0 0	0 0	0 0	0 0	0 0	0
Spacing: W2	0	0	0	0	0	0	0	0	0	0	0	0	0
	0	0	0	0	0	0	0	0	0	0	0	0	0

SIOUX - DUPEROW

NANCE PETROLEUM CORPORATION

B. A. GREEN 1			SWSW 5-151-101	F#: 11700	SOW: F	C-O: 14369	C-W: 714	C-G: 10793	COMP: 9/9/2005		
R&LU: 13988						99 3	4738 30	4094 31	3379 30	2059 31	14369
Spacing: SW						189	89	198	139	99	714
						307	3492	3002	2543	1449	10793

WHITING OIL AND GAS CORPORATION

E. B. GREEN 1-1			SENE 1-151-102	F#: 7142	SOW: AL	C-O: 40281	C-W: 0	C-G: 31887	COMP: 11/8/2002				
R&LU: 10087	879 30	794 28	809 29	716 20	884 31	946 30	861 31	833 31	782 30	819 31	810 30	774 31	9907
Spacing: NE	0	0	0	0	0	0	0	0	0	0	0	0	0
	623	664	673	549	724	685	742	714	732	698	683	618	8105
NORTH DAKOTA STATE E-1			NENE 7-151-101	F#: 11762	SOW: PNA	C-O: 178176	C-W: 320270	C-G: 121484	COMP: 11/18/1986				
GREEN 12-6			SWNW 6-151-101	F#: 15488	SOW: AL	C-O: 25798	C-W: 1721	C-G: 23772	COMP: 5/16/2004				
R&LU: 13020	1253 31	1072 28	1033 28	931 23	1177 31	1104 30	1144 31	1141 31	1054 30	1089 31	1021 30	1034 31	13053
Spacing: NW	55	43	15	156	51	61	78	40	42	62	37	27	667
	1137	1085	1110	847	1208	1229	1264	1258	1188	1149	1046	1069	13590

Operator-Lease	Jan	Feb	Mar	Apr	May	Jun	Jul	Aug	Sep	Oct	Nov	Dec	2005 Total
Pool Totals: Oil	2132	1866	1842	1647	2061	2050	2005	2073	6574	6002	5210	3867	37329
Wells: 4 Wtr	55	43	15	156	51	61	78	229	131	260	176	126	1381
Gas	1760	1749	1783	1396	1932	1914	2006	2279	5412	4849	4272	3136	32488

SIOUX - MADISON

RONALD M. SANNES

STATE OF NORTH DAKOTA 1			SWSE 36-152-102	F#: 7932	SOW: PNA	C-O: 75102	C-W: 34006	C-G: 71885	COMP: 9/22/1982				
STATE OF NORTH DAKOTA B 1			SWSW 36-152-102	F#: 11027	SOW: AL	C-O: 79519	C-W: 17783	C-G: 69452	COMP: 8/8/1986				
R&LU: 3206	265 21	196 11	353 18	261 14	277 18	246 17	285 15	276 21	220 16	266 17	277 17	246 17	3168
Spacing: SW	372	115	233	77	55	113	65	49	153	77	117	70	1496
	322	181	392	296	335	366	395	363	279	362	294	288	3873

WHITING OIL AND GAS CORPORATION

E. B. GREEN 1-1			SENE 1-151-102	F#: 7142	SOW: AL	C-O: 84376	C-W: 43012	C-G: 70744	COMP: 7/21/2002				
R&LU: 17634	1559 30	1407 28	1436 29	1270 20	1567 31	1429 30	1526 31	1476 31	1385 30	1453 31	1435 30	1373 31	17316
Spacing: NE	1057	944	913	804	830	732	737	833	896	767	704	863	10080
	1261	1319	1350	1122	1438	1365	1470	1420	1450	1392	1363	1095	16045

WISER OIL 1			NWSE 6-151-101	F#: 10848	SOW: AL	C-O: 8198	C-W: 6308	C-G: 19306	COMP: 7/19/2003				
R&LU: 2731	293 31	225 28	290 31	286 30	301 31	265 30	271 31	231 31	243 30	234 31	1 30	210 31	2850
Spacing: SE	155	151	222	199	200	155	178	188	218	167	0	49	1882
	664	410	659	685	753	760	776	672	565	714	161	152	6971

NORTH DAKOTA STATE E-1			NENE 7-151-101	F#: 11762	SOW: AL	C-O: 46584	C-W: 73260	C-G: 51956	COMP: 9/5/1995				
R&LU: 4374	412 31	340 28	358 24	324 30	451 31	317 26	392 31	389 31	348 30	375 31	365 30	329 28	4400
Spacing: NE	613	575	516	538	637	551	699	514	551	636	537	504	6871
	420	331	339	354	395	372	405	352	370	456	320	237	4351

Pool Totals: Oil	2529	2168	2437	2141	2596	2257	2474	2372	2196	2328	2078	2158	27734
Wells: 5 Wtr	2197	1785	1884	1618	1722	1551	1679	1584	1818	1647	1358	1486	20329
Gas	2667	2241	2740	2457	2921	2863	3046	2807	2664	2924	2138	1772	31240

SIOUX - RED RIVER

JN EXPLORATION & PRODUCTION LIMITED PARTNERSHIP

B. A. GREEN 1-6			NWN 6-151-101	F#: 8267	SOW: PNA	C-O: 240697	C-W: 25954	C-G: 365996	COMP: 9/11/1981
-----------------	--	--	---------------	----------	----------	-------------	------------	-------------	-----------------

NANCE PETROLEUM CORPORATION

B. A. GREEN 1			SWSW 5-151-101	F#: 11700	SOW: PNA	C-O: 841203	C-W: 18504	C-G: 2981085	COMP: 11/15/1985
---------------	--	--	----------------	-----------	----------	-------------	------------	--------------	------------------

RONALD M. SANNES

STATE OF NORTH DAKOTA 1			SWSE 36-152-102	F#: 7932	SOW: PNA	C-O: 379	C-W: 0	C-G: 1618	COMP: 1/23/1981
-------------------------	--	--	-----------------	----------	----------	----------	--------	-----------	-----------------

STATE OF NORTH DAKOTA B 1			SWSW 36-152-102	F#: 11027	SOW: PNA	C-O: 15081	C-W: 3293	C-G: 13682	COMP: 10/7/1984
---------------------------	--	--	-----------------	-----------	----------	------------	-----------	------------	-----------------

WHITING OIL AND GAS CORPORATION

E. B. GREEN 1-1			SENE 1-151-102	F#: 7142	SOW: PNA	C-O: 587965	C-W: 365667	C-G: 1062952	COMP: 2/8/1980
-----------------	--	--	----------------	----------	----------	-------------	-------------	--------------	----------------

WISER OIL 1			NWSE 6-151-101	F#: 10848	SOW: AL	C-O: 355114	C-W: 26879	C-G: 564772	COMP: 8/7/1984
-------------	--	--	----------------	-----------	---------	-------------	------------	-------------	----------------

R&LU: 3277	353 31	269 28	349 31	342 30	362 31	318 30	325 31	278 31	290 30	281 31	2 30	251 31	3420
Spacing: E2	186	182	267	238	239	185	213	226	262	201	0	59	2258
	797	492	791	821	903	911	931	807	678	856	193	183	8363

Pool Totals: Oil	353	269	349	342	362	318	325	278	290	281	2	251	3420
Wells: 6 Wtr	186	182	267	238	239	185	213	226	262	201	0	59	2258
Gas	797	492	791	821	903	911	931	807	678	856	193	183	8363

SIOUX - STONEWALL

NANCE PETROLEUM CORPORATION

B. A. GREEN 1			SWSW 5-151-101	F#: 11700	SOW: TA	C-O: 40091	C-W: 3547	C-G: 106919	COMP: 3/6/2003
---------------	--	--	----------------	-----------	---------	------------	-----------	-------------	----------------

R&LU: 10412	1298 30	1567 28	1315 31	1243 30	1329 31	1191 30	1271 31	900 25	0 0	0 0	0 0	0 0	10114
Spacing: W2	202	332	353	177	217	270	253	111	0	0	0	0	1915
	2616	4845	4283	3705	3695	3350	3563	2345	0	0	0	0	28402

Operator-Lease	Jan	Feb	Mar	Apr	May	Jun	Jul	Aug	Sep	Oct	Nov	Dec	2005 Total
----------------	-----	-----	-----	-----	-----	-----	-----	-----	-----	-----	-----	-----	------------

WHITING OIL AND GAS CORPORATION

WISER OIL 1			NWSE 6-151-101	F#: 10848	SOW: AL	C-O: 70786	C-W: 36520	C-G: 141685	COMP: 6/15/1997				
R&LU: 4734	528 31	375 26	524 31	514 30	542 31	477 30	487 31	336 25	437 30	406 30	0 0	61 5	4687
Spacing: E2	279	253	400	357	359	278	320	273	392	292	0	14	3217
	1196	685	1186	1232	1355	1368	1397	976	1017	1243	0	44	11699
GREEN 12-6			SWNW 6-151-101	F#: 15488	SOW: AL	C-O: 20456	C-W: 6370	C-G: 24999	COMP: 2/9/2004				
R&LU: 10566	1017 31	869 28	839 28	756 23	955 31	896 30	929 31	926 31	855 30	884 31	828 30	839 31	10593
Spacing: W2	189	148	50	537	177	209	269	138	146	213	129	93	2298
	923	882	901	687	981	996	1027	1021	964	934	848	868	11032
Pool Totals: Oil	2843	2811	2678	2513	2826	2564	2687	2162	1292	1290	828	900	25394
Wells: 3 Wtr	670	733	803	1071	753	757	842	522	538	505	129	107	7430
Gas	4735	6412	6370	5624	6031	5714	5987	4342	1981	2177	848	912	51133

**SIX CREEK - RED RIVER
PENNZOIL CO.**

SIX CREEK 27-13 BN NWSW 27-145-102 F#: 8400 SOW: PNA C-O: 9487 C-W: 9779 C-G: 17127 COMP: 5/14/1982

**SIXMILE - RED RIVER
DOMINION OKLAHOMA TEXAS EXPLORATION & PRODUCTION, INC.**

O. M. SEEL FEDERAL 1			NESE 32-153-103	F#: 8922	SOW: PNA	C-O: 426139	C-W: 858520	C-G: 395290	COMP: 3/17/1987				
R&LU: 891	123 13	281 28	307 31	54 3	0 0	27 16	5 3	0 0	0 0	0 0	0 0	1 31	798
Spacing: SE	2590	2590	5973	577	0	3548	812	0	0	0	0	71	16161
	101	144	866	15	0	67	12	0	0	0	0	0	1205

**SKABO - MADISON
ARMSTRONG OPERATING, INC.**

SCHILKE 14-1			NENW 14-160-98	F#: 14926	SOW: AL	C-O: 88853	C-W: 2268	C-G: 42318	COMP: 2/3/2000				
R&LU: 12864	1002 31	903 25	1145 31	1077 30	1114 31	1002 27	1099 26	1160 31	1084 29	1108 31	1067 30	1100 31	12861
Spacing: N2*	20	36	5	23	20	22	0	15	17	24	25	17	224
	511	461	584	549	568	511	560	592	553	565	544	561	6559

**SKJERMO - DUPEROW
BASIC EARTH SCIENCE SYSTEMS, INC.**

DRAWBOND 27 2			SESW 27-163-102	F#: 10625	SOW: AL	C-O: 22873	C-W: 5392	C-G: 0	COMP: 7/11/1999				
R&LU: 3530	271 31	6 2	281 22	387 29	382 31	390 30	367 31	323 29	374 30	354 31	225 19	207 14	3567
Spacing: S2	21	0	0	0	0	0	71	108	75	235	36	358	904
	0	0	0	0	0	0	0	0	0	0	0	0	0

**SKJERMO - RED RIVER
BASIC EARTH SCIENCE SYSTEMS, INC.**

GJESDAL 28 1			SENE 28-163-102	F#: 10415	SOW: AL	C-O: 143862	C-W: 38120	C-G: 96688	COMP: 12/8/1983				
R&LU: 1308	122 31	122 28	126 31	128 30	127 31	122 30	97 17	141 30	126 30	65 7	0 3	155 23	1331
Spacing: E2	195	279	229	255	216	214	140	337	236	117	37	284	2539
	0	0	0	0	0	0	0	0	0	0	0	0	0

DRAWBOND 27 2 SESW 27-163-102 F#: 10625 SOW: PNA C-O: 175904 C-W: 70120 C-G: 171461 COMP: 3/24/1984
CONOCO INC.

CONOCO MOORE 20 1 NWN 20-163-102 F#: 9528 SOW: PNA C-O: 65321 C-W: 215870 C-G: 43236 COMP: 8/20/1982

OMIMEX INTERNATIONAL CORPORATION

DRAWBOND 9 3			NESE 9-163-102	F#: 10624	SOW: AL	C-O: 176976	C-W: 278775	C-G: 117042	COMP: 4/3/1984				
R&LU: 6121	555 31	438 28	475 31	447 30	471 31	396 30	362 31	546 31	456 30	474 31	416 30	453 31	5489
Spacing: E2	927	882	773	817	809	748	642	988	792	840	723	794	9735
	372	336	372	360	372	360	372	372	360	372	360	372	4380

Pool Totals: Oil	677	560	601	575	598	518	459	687	582	539	416	608	6820
Wells: 4 Wtr	1122	1161	1002	1072	1025	962	782	1325	1028	957	760	1078	12274
Gas	372	336	372	360	372	360	372	372	360	372	360	372	4380

**SKULL CREEK - RED RIVER
BURLINGTON RESOURCES OIL & GAS COMPANY LP**

BUCHHOLZ 3 SWD 05 NENE 3-130-105 F#: 9043 SOW: PNA C-O: 42 C-W: 1150 C-G: 0 COMP: 2/11/1982

Operator-Lease	Jan	Feb	Mar	Apr	May	Jun	Jul	Aug	Sep	Oct	Nov	Dec	2005 Total
PETROLEUM, INC.													
OAKLAND STATE 1			NENE	12-130-105	F#: 10323	SOW: PNA	C-O: 8910		C-W: 31326	C-G: 0		COMP: 10/18/1983	
WILLISTON INDUSTRIAL SUPPLY CORPORATION													
BUCHHOLZ 7			SWNE	2-130-105	F#: 9198	SOW: PNA	C-O: 12701		C-W: 18580	C-G: 27633		COMP: 2/9/1982	
SMITH - MADISON													
EAGLE OPERATING, INC.													
CARLSON PAUL 4-27			NWSW	27-160-86	F#: 11960	SOW: AL	C-O: 30579		C-W: 77965	C-G: 11138		COMP: 11/5/1986	
R&LU: 343	0 0	0 0	14 8	0 0	10 11	10 7	20 7	10 6	10 5	42 8	10 8	20 5	146
Spacing: NSW	0	0	240	0	108	107	150	254	0	178	148	130	1315
	0	0	19	0	26	16	16	14	12	19	19	12	153
E. M. STANLEY 20-10			NWSE	20-160-86	F#: 13661	SOW: AL	C-O: 53670		C-W: 263154	C-G: 36960		COMP: 3/7/1995	
R&LU: 2913	261 30	232 28	260 28	239 30	237 31	223 30	231 31	231 31	225 30	439 31	215 30	204 31	2997
Spacing: WSE	2447	2147	2281	2232	2316	2228	2228	2228	2205	2205	2169	2283	26969
	300	280	280	300	310	300	310	310	300	310	300	310	3610
TYREX OIL CO.													
SIEBERT 1			SWSW	27-160-86	F#: 12758	SOW: PNA	C-O: 14212		C-W: 36985	C-G: 4604		COMP: 12/15/1989	
WESCO OPERATING, INC.													
MAU 1			SWSE	21-160-86	F#: 12407	SOW: AL	C-O: 225976		C-W: 238483	C-G: 15697		COMP: 6/24/1988	
R&LU: 3514	340 31	278 28	346 31	345 30	315 31	284 30	313 31	298 31	301 30	283 31	288 30	322 31	3713
Spacing: WSE	1599	1451	1516	1620	1514	1465	1340	1611	1562	1488	1440	1488	18094
	0	0	0	0	0	0	0	0	0	0	0	0	0
PETERSON D 2			SESW	21-160-86	F#: 12492	SOW: AL	C-O: 114169		C-W: 860954	C-G: 8336		COMP: 9/3/1988	
R&LU: 1947	0 0	0 0	40 6	238 30	236 31	199 30	98 17	202 27	193 30	212 30	357 30	236 31	2011
Spacing: SSW*	0	0	1411	5670	5824	5636	2827	3643	5046	4340	5760	5332	45489
	0	0	0	0	0	0	0	0	0	0	0	0	0
PETERSON D 1			NESW	21-160-86	F#: 12502	SOW: AL	C-O: 44093		C-W: 442963	C-G: 4249		COMP: 9/17/1988	
R&LU: 44	0 0	0 0	0 0	0 0	0 0	0 0	0 0	0 0	0 0	0 0	0 0	78 23	78
Spacing: NSW	0	0	0	0	0	0	0	0	0	0	0	2507	2507
	0	0	0	0	0	0	0	0	0	0	0	0	0
PETERSON D 3			SWSW	21-160-86	F#: 12587	SOW: AL	C-O: 61785		C-W: 82266	C-G: 7170		COMP: 3/19/1989	
R&LU: 1310	75 12	30 11	19 3	159 30	132 31	194 30	103 31	114 31	100 30	120 31	100 30	104 31	1250
Spacing: SSW*	190	143	37	510	510	479	438	527	511	465	510	527	4847
	0	0	0	0	0	0	0	0	0	0	0	0	0
PETERSON G 1			NENE	29-160-86	F#: 12740	SOW: AL	C-O: 41617		C-W: 52864	C-G: 11581		COMP: 3/2/1990	
R&LU: 997	72 25	87 28	91 28	92 30	89 31	91 30	78 26	85 31	62 21	94 31	75 30	77 31	993
Spacing: ENE	124	140	146	210	116	113	86	124	84	124	150	155	1572
	0	0	0	0	0	0	0	0	0	0	0	0	0
PETERSON F 1			SESE	20-160-86	F#: 12759	SOW: AL	C-O: 31086		C-W: 352224	C-G: 7703		COMP: 1/23/1990	
R&LU: 1070	96 25	86 28	92 28	90 30	88 31	91 30	78 26	84 31	81 21	103 31	89 30	94 31	1072
Spacing: ESE	174	195	204	270	204	197	151	217	147	186	210	217	2372
	0	0	0	0	0	0	0	0	0	0	0	0	0
WHITING OIL AND GAS CORPORATION													
DONALD PETERSON 1-28			NENE	28-160-86	F#: 11777	SOW: AL	C-O: 565789		C-W: 1711541	C-G: 201172		COMP: 11/25/1985	
R&LU: 5635	512 31	458 28	496 31	472 30	482 31	468 30	456 31	454 31	431 30	427 30	428 30	442 31	5526
Spacing: NNE	543	489	558	542	553	509	551	527	510	455	477	517	6231
	129	116	128	124	128	124	128	128	124	122	109	93	1453
DONALD PETERSON 2-28			SENE	28-160-86	F#: 11902	SOW: AL	C-O: 547278		C-W: 493411	C-G: 164507		COMP: 1/16/1986	
R&LU: 4281	373 30	350 28	379 31	361 30	369 31	359 30	348 31	348 31	330 30	347 31	328 30	338 31	4230
Spacing: SNE*	1155	1092	1247	1211	1236	1137	1232	1179	1141	1081	1065	1155	13931
	115	108	120	116	120	116	120	120	116	121	105	93	1370
DONALD PETERSON 1-27			NWN	27-160-86	F#: 11914	SOW: AL	C-O: 211758		C-W: 58322	C-G: 68885		COMP: 2/17/1986	
R&LU: 3324	304 31	259 28	282 31	283 30	275 31	248 30	257 31	249 31	259 30	274 31	247 30	250 31	3187
Spacing: WNW	279	252	279	270	279	270	279	279	264	279	270	279	3279
	124	112	124	120	124	120	124	124	120	124	115	127	1458

Operator-Lease	Jan	Feb	Mar	Apr	May	Jun	Jul	Aug	Sep	Oct	Nov	Dec	2005 Total
PAUL CARLSON 2-27			SENW 27-160-86	F#: 11946	SOW: AL	C-O: 79154	C-W: 201475	C-G: 39238	COMP: 2/26/1986				
R&LU: 1353	64	134	119	124	112	107	108	100	137	110	90	100	1305
Spacing: ENW	639	1092	1204	1200	1209	1170	1209	1209	1200	1170	1170	1209	13681
	48	84	92	90	93	90	93	93	90	93	93	115	1074
EPEX WEBER 28-10			NWSE 28-160-86	F#: 12376	SOW: AL	C-O: 437848	C-W: 1044585	C-G: 180908	COMP: 4/13/1988				
R&LU: 3005	245	266	258	266	259	251	258	256	250	243	242	273	3067
Spacing: NSE*	4402	4508	4803	4860	4695	4830	4991	4891	4817	4824	4508	4991	57120
	170	168	178	180	186	180	186	182	174	176	147	129	2056
EPEX ENGBERG 28-11			NESW 28-160-86	F#: 12410	SOW: AL	C-O: 467419	C-W: 2148801	C-G: 171599	COMP: 5/19/1988				
R&LU: 4343	332	321	398	380	388	362	374	382	360	363	319	356	4335
Spacing: NSW	10840	10745	12708	12546	12776	12420	12834	12834	12420	11766	12492	12835	147216
	75	82	93	90	93	90	93	93	90	92	104	140	1135
EPEX PETERSON 28-6			SENW 28-160-86	F#: 12418	SOW: AL	C-O: 253241	C-W: 477676	C-G: 138499	COMP: 5/27/1988				
R&LU: 3724	323	287	324	315	315	305	307	315	295	314	308	312	3720
Spacing: ENW	1953	1764	1953	1794	1953	1890	1953	2089	2160	2201	2130	2201	24041
	124	112	124	120	124	120	124	124	120	124	116	129	1461
PETERSON 32-28			SWNE 28-160-86	F#: 12519	SOW: TA	C-O: 44858	C-W: 341217	C-G: 17071	COMP: 10/27/1988				
R&LU: 0	0	0	0	0	0	0	0	0	0	0	0	0	0
Spacing: SNE*	0	0	0	0	0	0	0	0	0	0	0	0	0
	0	0	0	0	0	0	0	0	0	0	0	0	0
EPEX WEBER 28-9			NESE 28-160-86	F#: 12640	SOW: AL	C-O: 158767	C-W: 134579	C-G: 100050	COMP: 6/6/1989				
R&LU: 2466	236	207	221	201	218	195	208	197	198	196	189	205	2471
Spacing: NSE*	806	728	806	818	809	780	806	806	840	837	810	837	9683
	155	140	155	140	155	150	155	155	150	155	131	126	1767
EPEX WEBER 28-16			S2SE 28-160-86	F#: 12704	SOW: TA	C-O: 25175	C-W: 148364	C-G: 14143	COMP: 10/12/1989				
R&LU: 0	0	0	0	0	0	0	0	0	0	0	0	0	0
Spacing: SSE	0	0	0	0	0	0	0	0	0	0	0	0	0
	0	0	0	0	0	0	0	0	0	0	0	0	0
Pool Totals: Oil	3233	2995	3339	3565	3525	3387	3237	3325	3232	3567	3285	3411	40101
Wells: 19 Wtr	25151	24746	29393	33753	34102	33231	31075	32418	32907	31599	33309	36663	378347
Gas	1240	1202	1313	1280	1359	1306	1349	1343	1296	1336	1239	1274	15537

SNOW - MADISON

CHEVRON USA, INC.

ZASTOUPIL 1-26-3B NESE 26-142-98 F#: 9410 SOW: PNA C-O: 304843 C-W: 156527 C-G: 310722 COMP: 5/20/1982

MAIN ENERGY, INC.

POLENSKY 1 NWSW 25-142-98 F#: 10146 SOW: PNA C-O: 42859 C-W: 139193 C-G: 52584 COMP: 6/17/1983

SNOWCOVER - BIRDBEAR

BURLINGTON RESOURCES OIL & GAS COMPANY

FEDERAL-CRIGHTON 31-24 NWNW 24-147-102 F#: 11832 SOW: PNA C-O: 85656 C-W: 171151 C-G: 39314 COMP: 12/18/1986

NANCE PETROLEUM CORPORATION

SNOWCOVER 13-33 NWSE 13-147-102 F#: 9858 SOW: AL C-O: 208025 C-W: 162493 C-G: 272613 COMP: 2/15/1990

R&LU: 4388 0 0 315 19 473 27 526 30 519 31 457 30 455 31 440 31 422 30 0 0 168 14 706 31 4481

Spacing: SE 0 1012 1135 1367 1438 1348 1407 1333 1259 0 905 1956 13160

527 568 608 894 1116 1068 1098 1110 1025 0 245 782 9041

PENNZOIL EXPLORATION & PRODUCTION CO.

SNOWCOVER 13-22BN SENW 13-147-102 F#: 10425 SOW: DRY C-O: 60 C-W: 0 C-G: 0 COMP: 10/4/1989

Pool Totals: Oil 0 315 473 526 519 457 455 440 422 0 168 706 4481

Wells: 3 Wtr 0 1012 1135 1367 1438 1348 1407 1333 1259 0 905 1956 13160

Gas 527 568 608 894 1116 1068 1098 1110 1025 0 245 782 9041

SNOWCOVER - DUPEROW

NANCE PETROLEUM CORPORATION

SNOWCOVER 13-33 NWSE 13-147-102 F#: 9858 SOW: PNA C-O: 53620 C-W: 7409 C-G: 56367 COMP: 1/5/1987

Operator-Lease	Jan	Feb	Mar	Apr	May	Jun	Jul	Aug	Sep	Oct	Nov	Dec	2005 Total
SNOWCOVER 43-18			NESE	18-147-101	F#: 10308	SOW: AL	C-O: 139616	C-W: 229300	C-G: 159570	COMP: 7/7/1995			
R&LU: 12793	961 31	849 28	971 31	709 28	1322 29	1213 30	1283 31	1016 25	1133 30	1444 31	1302 30	666 18	12869
Spacing: E2	2403	2176	2470	1948	2961	3225	3339	2925	3147	3646	3280	1668	33188
	1089	605	709	783	1045	1292	1326	853	975	1069	980	635	11361

PENNZOIL EXPLORATION & PRODUCTION CO.

SNOWCOVER 13-22BN			SENW	13-147-102	F#: 10425	SOW: PNA	C-O: 87489	C-W: 130305	C-G: 95346	COMP: 5/2/1984			
Pool Totals: Oil	961	849	971	709	1322	1213	1283	1016	1133	1444	1302	666	12869
Wells: 3 Wtr	2403	2176	2470	1948	2961	3225	3339	2925	3147	3646	3280	1668	33188
Gas	1089	605	709	783	1045	1292	1326	853	975	1069	980	635	11361

**SNOWCOVER - MADISON
BURLINGTON RESOURCES OIL & GAS COMPANY**

FEDERAL-CRIGHTON 31-24			NWNE	24-147-102	F#: 11832	SOW: PNA	C-O: 167	C-W: 0	C-G: 77	COMP: 12/20/1994			
------------------------	--	--	------	------------	-----------	----------	----------	--------	---------	------------------	--	--	--

PENNZOIL EXPLORATION & PRODUCTION CO.

SNOWCOVER 13-22BN			SENW	13-147-102	F#: 10425	SOW: PNA	C-O: 201	C-W: 4091	C-G: 799	COMP: 1/16/1990			
-------------------	--	--	------	------------	-----------	----------	----------	-----------	----------	-----------------	--	--	--

**SNOWCOVER - RED RIVER
BURLINGTON RESOURCES OIL & GAS COMPANY**

FEDERAL-CRIGHTON 31-24			NWNE	24-147-102	F#: 11832	SOW: PNA	C-O: 5280	C-W: 24029	C-G: 6944	COMP: 2/15/1986			
------------------------	--	--	------	------------	-----------	----------	-----------	------------	-----------	-----------------	--	--	--

MERIDIAN OIL, INC.

BURLINGTON NORTHERN 41-19			NENE	19-147-101	F#: 10241	SOW: PNA	C-O: 52296	C-W: 19715	C-G: 52107	COMP: 9/2/1984			
---------------------------	--	--	------	------------	-----------	----------	------------	------------	------------	----------------	--	--	--

NANCE PETROLEUM CORPORATION

SNOWCOVER 13-33			NWSE	13-147-102	F#: 9858	SOW: PNA	C-O: 41597	C-W: 35894	C-G: 77428	COMP: 4/22/1983			
-----------------	--	--	------	------------	----------	----------	------------	------------	------------	-----------------	--	--	--

SNOWCOVER 43-18			NESE	18-147-101	F#: 10308	SOW: AL	C-O: 336988	C-W: 431222	C-G: 518990	COMP: 1/10/1984			
R&LU: 7307	496 31	437 28	500 31	460 28	856 29	785 30	831 31	658 25	754 30	655 31	591 30	318 18	7341
Spacing: E2	1238	1121	1273	1262	1917	2088	2162	1893	2095	1654	1487	757	18947
	458	396	459	569	741	903	927	572	716	590	546	343	7220
Pool Totals: Oil	496	437	500	460	856	785	831	658	754	655	591	318	7341
Wells: 4 Wtr	1238	1121	1273	1262	1917	2088	2162	1893	2095	1654	1487	757	18947
Gas	458	396	459	569	741	903	927	572	716	590	546	343	7220

**SOURIS - MADISON
WACKER OIL, INC.**

JORAANSTAD 43-3 1			NESE	3-163-78	F#: 12403	SOW: DRY	C-O: 70	C-W: 0	C-G: 0	COMP: 9/27/1988			
-------------------	--	--	------	----------	-----------	----------	---------	--------	--------	-----------------	--	--	--

**SOURIS - SPEARFISH/MADISON
B & B OIL FIELD SERVICES, INC.**

KORKNVEN 1			NWN	35-164-78	F#: 10764	SOW: PNA	C-O: 3700	C-W: 37207	C-G: 0	COMP: 6/27/1984			
R&LU: 0	0 0	0 0	0 0	0 0	0 0	0 0	0 0	0 0	0 0	0 0	0 0	0 0	0
Spacing: NWNW	0	0	0	0	0	0	0	0	0	0	0	0	0
	0	0	0	0	0	0	0	0	0	0	0	0	0

BARBARA JOSEPHSEN DBA JACK ROUSE OIL PROP.

NORDERHUS 2			NENE	36-164-78	F#: 9565	SOW: PNA	C-O: 44061	C-W: 393198	C-G: 0	COMP: 1/13/1985			
-------------	--	--	------	-----------	----------	----------	------------	-------------	--------	-----------------	--	--	--

EAGLE OPERATING, INC.

NORSGAARD 34-1			SENE	34-164-78	F#: 10251	SOW: PNA	C-O: 17356	C-W: 161537	C-G: 1444	COMP: 8/14/1983			
----------------	--	--	------	-----------	-----------	----------	------------	-------------	-----------	-----------------	--	--	--

EARL SCHWARTZ

FYLLING 1			NWNE	35-164-78	F#: 9956	SOW: PNA	C-O: 9694	C-W: 85569	C-G: 1494	COMP: 1/27/1983			
-----------	--	--	------	-----------	----------	----------	-----------	------------	-----------	-----------------	--	--	--

LINDSTROM 34-1			NWNE	34-164-78	F#: 10097	SOW: PNA	C-O: 23542	C-W: 61487	C-G: 7340	COMP: 6/1/1983			
----------------	--	--	------	-----------	-----------	----------	------------	------------	-----------	----------------	--	--	--

OMEGA JORAANSTAD 1			SWSE	27-164-78	F#: 11909	SOW: PNA	C-O: 7609	C-W: 18422	C-G: 787	COMP: 3/3/1986			
--------------------	--	--	------	-----------	-----------	----------	-----------	------------	----------	----------------	--	--	--

GEORESOURCES, INC.

FREDLUND 16-6H			SESE	6-163-77	F#: 15193	SOW: AL	C-O: 3645	C-W: 34822	C-G: 0	COMP: 2/12/2002			
R&LU: 228	45 31	38 28	25 20	0 0	0 0	26 18	47 31	13 31	23 30	21 27	13 12	0 0	251
Spacing: S2	713	644	460	0	0	414	713	465	330	297	132	0	4168
	0	0	0	0	0	0	0	0	0	0	0	0	0

GREAT AMERICAN ROYALTIES, INC.

LOIS PATTERSON 1			SENW	31-164-77	F#: 11520	SOW: PNA	C-O: 2750	C-W: 18072	C-G: 0	COMP: 8/1/1985			
------------------	--	--	------	-----------	-----------	----------	-----------	------------	--------	----------------	--	--	--

Operator-Lease	Jan	Feb	Mar	Apr	May	Jun	Jul	Aug	Sep	Oct	Nov	Dec	2005 Total
KORKVFN 1-31 WARD-WILLISTON CO.			NENW 31-164-77	F#: 11685	SOW: PNA	C-O: 3951	C-W: 178755	C-G: 0	COMP: 10/6/1985				
NORDERHUS 1			NWNE 36-164-78	F#: 8923	SOW: PNA	C-O: 45033	C-W: 167225	C-G: 0	COMP: 11/23/1981				
KORKVFN SWD 1			SWSE 25-164-78	F#: 9313	SOW: PNA	C-O: 2395	C-W: 6813	C-G: 0	COMP: 1/3/1984				
PETERSON H 1			SWNE 36-164-78	F#: 11461	SOW: PNA	C-O: 16797	C-W: 509855	C-G: 0	COMP: 6/20/1985				
SKARPHOL 1			NWN 31-164-77	F#: 11676	SOW: PNA	C-O: 8870	C-W: 121933	C-G: 0	COMP: 10/25/1985				
Pool Totals: Oil	45	38	25	0	0	26	47	13	23	21	13	0	251
Wells: 13 Wtr	713	644	460	0	0	414	713	465	330	297	132	0	4168
Gas	0	0	0	0	0	0	0	0	0	0	0	0	0

**SOUTH ANTLER CREEK - MADISON
CLAN RESOURCES, LTD.**

SOUTHAM 1 EARL SCHWARTZ			SWSE 25-164-84	F#: 9032	SOW: PNA	C-O: 625	C-W: 2839	C-G: 0	COMP: 11/11/1981				
STANLEY 11-33 SOUTH ANTLER CREEK - MADISON UNIT AREX CORP.			NESW 33-164-83	F#: 8255	SOW: PNA	C-O: 10021	C-W: 8267	C-G: 1620	COMP: 3/2/1981				
WM. B. WITTEMAN 1 CARDINAL PETROLEUM CO.			NESE 32-164-83	F#: 3723	SOW: PNA	C-O: 1518	C-W: 3157	C-G: 0	COMP: 11/15/1964				
STANLEY AND EHLERS 2			NENE 32-164-83	F#: 3650	SOW: PNA	C-O: 14913	C-W: 766	C-G: 0	COMP: 8/23/1964				
SOUTHAM-LANDER 1 CONTINENTAL RESOURCES, INC.			NESW 32-164-83	F#: 3672	SOW: PNA	C-O: 21315	C-W: 58124	C-G: 0	COMP: 11/1/1964				
SOUTH ANTLER CREEK UNIT 1-32			SWNW 32-164-83	F#: 3585	SOW: PNA	C-O: 124780	C-W: 82134	C-G: 0	COMP: 6/18/1964				
SOUTH ANTLER CREEK UNIT 2-32			SWNE 32-164-83	F#: 3601	SOW: AL	C-O: 134249	C-W: 1025394	C-G: 98	COMP: 7/10/1964				
R&LU: 2230	229 31	207 28	166 31	194 30	211 31	224 30	232 31	153 31	130 30	173 31	215 30	236 31	2370
Spacing: U	9483	8022	6277	8301	8001	8006	7982	5612	5650	7096	8013	8503	90946
	0	0	0	0	0	0	0	0	0	0	0	0	0
SOUTH ANTLER CREEK UNIT 1-29			SWSW 29-164-83	F#: 3821	SOW: PNA	C-O: 60241	C-W: 3911	C-G: 0	COMP: 3/29/1965				
SOUTH ANTLER CREEK UNIT 1-31			NENE 31-164-83	F#: 3882	SOW: AL	C-O: 305942	C-W: 1527240	C-G: 0	COMP: 6/11/1965				
R&LU: 8032	774 31	712 28	779 31	724 30	748 31	751 30	789 31	768 31	465 30	411 31	559 30	820 31	8300
Spacing: U	19596	15156	38175	17820	18377	18113	19202	18565	15896	13705	18500	19085	232190
	0	0	0	0	0	0	0	0	0	0	0	0	0
SOUTH ANTLER CREEK UNIT 1-30			LT2 30-164-83	F#: 3949	SOW: AL	C-O: 99076	C-W: 732894	C-G: 0	COMP: 9/27/1965				
R&LU: 0	0 31	0 0	0 0	0 30	0 31	1 30	0 31	0 31	0 30	0 0	14 1	0 0	15
Spacing: U	2514	0	0	427	728	562	514	534	427	0	0	0	5706
	0	0	0	0	0	0	0	0	0	0	0	0	0
SOUTH ANTLER CREEK UNIT 2-31			SWNE 31-164-83	F#: 3950	SOW: PNA	C-O: 68036	C-W: 54508	C-G: 0	COMP: 10/15/1965				
SOUTH ANTLER CREEK UNIT 2-29			SWSW 29-164-83	F#: 5652	SOW: AL	C-O: 56162	C-W: 444065	C-G: 30	COMP: 7/17/1976				
R&LU: 2406	233 31	220 28	213 31	223 30	216 31	188 30	204 31	197 31	210 30	181 31	204 30	163 31	2452
Spacing: U	4414	4101	3961	4094	4060	3562	3925	3955	3969	3262	4260	2721	46284
	0	0	0	0	0	0	0	0	0	0	0	0	0
SOUTH ANTLER CREEK UNIT 7-32			SWNW 32-164-83	F#: 13686	SOW: AL	C-O: 65809	C-W: 709552	C-G: 0	COMP: 8/29/1994				
R&LU: 3607	350 31	329 28	320 31	335 30	324 31	281 30	305 31	296 31	314 30	271 31	306 30	246 31	3677
Spacing: U	6387	5934	5733	5924	5875	5154	5681	5724	5744	4721	6166	3937	66980
	0	0	0	0	0	0	0	0	0	0	0	0	0
EARL SCHWARTZ CO.													
GEORGE SOUTHAM 1 KERR-MCGEE CORP.			LT4 30-164-83	F#: 3948	SOW: PNA	C-O: 22323	C-W: 36012	C-G: 0	COMP: 10/12/1965				
UNION CENTRAL LIFE INS. CO. 1			NENW 32-164-83	F#: 3678	SOW: PNA	C-O: 73439	C-W: 807	C-G: 0	COMP: 9/13/1964				
Unit Totals: Oil	1586	1468	1478	1476	1499	1445	1530	1414	1119	1036	1298	1465	16814
Wells: 13 Wtr	42394	33213	54146	36566	37041	35397	37304	34390	31686	28784	36939	34246	442106
Gas	0	0	0	0	0	0	0	0	0	0	0	0	0

Operator-Lease	Jan	Feb	Mar	Apr	May	Jun	Jul	Aug	Sep	Oct	Nov	Dec	2005 Total
Pool Totals: Oil	1586	1468	1478	1476	1499	1445	1530	1414	1119	1036	1298	1465	16814
Wells: 15 Wtr	42394	33213	54146	36566	37041	35397	37304	34390	31686	28784	36939	34246	442106
Gas	0	0	0	0	0	0	0	0	0	0	0	0	0

**SOUTH BOXCAR - BIRDBEAR
NANCE PETROLEUM CORPORATION**

SPRING CREEK 27X-31			NWNE 27-148-102	F#: 12983	SOW: AL	C-O: 160975	C-W: 93228	C-G: 156238	COMP: 8/6/1997				
R&LU: 2669	244 31	220 28	224 31	227 30	228 31	206 30	190 30	204 30	192 30	250 29	263 30	250 29	2698
Spacing: N2	398	381	415	447	498	484	457	489	484	696	772	712	6233
	338	284	222	230	268	257	219	241	239	253	314	245	3110

**SOUTH BOXCAR - DUPEROW
NANCE PETROLEUM CORPORATION**

SPRING CREEK 27X-31			NWNE 27-148-102	F#: 12983	SOW: AL	C-O: 17396	C-W: 34319	C-G: 13204	COMP: 5/25/2004				
R&LU: 9544	1076 31	968 28	988 31	842 30	850 31	762 30	708 30	756 30	713 30	598 30	600 30	554 28	9415
Spacing: N2	1754	1679	1829	1663	1852	1798	1698	1817	1797	1664	1760	1576	20887
	1114	920	609	597	730	704	580	641	629	562	674	505	8265

PENNZOIL EXPLORATION & PRODUCTION CO.

SPRING CREEK 27-31 BN			NWNE 27-148-102	F#: 9727	SOW: PNA	C-O: 95336	C-W: 28931	C-G: 83689	COMP: 1/16/1983
BOXCAR BUTTE 27-33 BN			NWSE 27-148-102	F#: 10643	SOW: PNA	C-O: 29859	C-W: 51776	C-G: 44691	COMP: 10/21/1985

SAMUEL GARY JR. & ASSOCIATES, INC.

FEDERAL CABOOSE 1-22			SWSE 22-148-102	F#: 10105	SOW: PNA	C-O: 60	C-W: 0	C-G: 0	COMP: 4/25/1990				
Pool Totals: Oil	1076	968	988	842	850	762	708	756	713	598	600	554	9415
Wells: 4 Wtr	1754	1679	1829	1663	1852	1798	1698	1817	1797	1664	1760	1576	20887
Gas	1114	920	609	597	730	704	580	641	629	562	674	505	8265

**SOUTH BOXCAR - MADISON
PENNZOIL EXPLORATION & PRODUCTION CO.**

BOXCAR BUTTE 27-33 BN			NWSE 27-148-102	F#: 10643	SOW: PNA	C-O: 160	C-W: 7572	C-G: 833	COMP: 3/16/1990
-----------------------	--	--	-----------------	-----------	----------	----------	-----------	----------	-----------------

**SOUTH BOXCAR - RED RIVER
NANCE PETROLEUM CORPORATION**

SPRING CREEK 27X-31			NWNE 27-148-102	F#: 12983	SOW: PNA	C-O: 71007	C-W: 57461	C-G: 127288	COMP: 1/23/1991
---------------------	--	--	-----------------	-----------	----------	------------	------------	-------------	-----------------

PENNZOIL EXPLORATION & PRODUCTION CO.

BOXCAR BUTTE 27-33 BN			NWSE 27-148-102	F#: 10643	SOW: PNA	C-O: 1628	C-W: 24067	C-G: 6486	COMP: 6/23/1984
-----------------------	--	--	-----------------	-----------	----------	-----------	------------	-----------	-----------------

SAMUEL GARY JR. & ASSOCIATES, INC.

FEDERAL CABOOSE 1-22			SWSE 22-148-102	F#: 10105	SOW: PNA	C-O: 38013	C-W: 64566	C-G: 50791	COMP: 7/25/1983
----------------------	--	--	-----------------	-----------	----------	------------	------------	------------	-----------------

**SOUTH BULL MOOSE - MADISON
PENNZOIL EXPLORATION & PRODUCTION CO.**

BULL MOOSE 33-43 BN			NESE 33-147-101	F#: 8484	SOW: PNA	C-O: 74954	C-W: 117667	C-G: 138324	COMP: 11/4/1981
---------------------	--	--	-----------------	----------	----------	------------	-------------	-------------	-----------------

PENNZOIL-DEPCO BULLMOOSE SOUTH	33-	SENE 33-147-101	F#: 9276	SOW: PNA	C-O: 50775	C-W: 149888	C-G: 96063	COMP: 6/3/1982
--------------------------------	-----	-----------------	----------	----------	------------	-------------	------------	----------------

**SOUTH COTEAU - MADISON
BALLANTYNE OIL**

OPSETH 29-7			SWNE 29-161-90	F#: 11039	SOW: AL	C-O: 145549	C-W: 68028	C-G: 89187	COMP: 9/11/1984				
R&LU: 3838	329 31	279 27	334 31	306 30	352 31	314 30	313 31	342 31	322 30	327 31	327 30	347 31	3892
Spacing: WNE	166	211	207	211	382	225	270	219	288	333	212	197	2921
	141	262	158	252	322	350	223	183	170	133	118	102	2414

ALBIN 29-11			NESW 29-161-90	F#: 11179	SOW: AL	C-O: 115767	C-W: 115285	C-G: 87796	COMP: 11/6/1984				
R&LU: 1123	90 31	91 28	98 31	95 30	104 31	75 27	102 26	107 31	88 30	105 31	81 30	86 31	1122
Spacing: NSW	805	637	701	785	762	675	674	809	870	787	712	753	8970
	14	45	35	45	72	60	58	48	41	46	22	27	513

OPSETH 29-1			NENE 29-161-90	F#: 11259	SOW: AL	C-O: 86503	C-W: 48791	C-G: 67495	COMP: 12/26/1984				
R&LU: 2561	220 31	185 27	224 31	203 30	236 31	209 30	210 31	229 31	212 30	218 31	218 30	232 31	2596
Spacing: ENE	141	179	176	179	325	192	230	186	245	284	180	167	2484
	130	242	146	232	297	323	205	169	156	123	108	94	2225

Operator-Lease	Jan	Feb	Mar	Apr	May	Jun	Jul	Aug	Sep	Oct	Nov	Dec	2005 Total
HAROLD 28-4			NWN 28-161-90	F#: 11341	SOW: AL	C-O: 83252	C-W: 56269	C-G: 49042	COMP: 2/21/1985				
R&LU: 2146	174 31	129 28	144 17	175 30	173 31	187 30	180 31	182 31	175 30	183 31	159 30	190 31	2051
Spacing: NNW	209	190	177	180	176	222	195	183	414	189	180	187	2502
	0	0	0	0	0	0	0	0	0	0	0	0	0
ALBIN 29-13			SWSW 29-161-90	F#: 11362	SOW: AL	C-O: 157050	C-W: 98831	C-G: 109679	COMP: 3/12/1985				
R&LU: 935	101 31	73 28	81 31	77 30	87 31	71 30	91 31	85 31	72 30	86 31	67 30	70 31	961
Spacing: SSW	433	343	377	422	410	364	363	436	469	424	384	406	4831
	26	79	61	81	128	107	101	84	74	81	40	49	911
ALBIN 31-1			NENE 31-161-90	F#: 11534	SOW: AL	C-O: 65759	C-W: 246332	C-G: 43146	COMP: 7/9/1985				
R&LU: 1241	108 28	55 28	98 31	98 30	107 31	85 30	94 31	89 31	98 30	96 31	88 30	131 31	1147
Spacing: NNE	1364	1196	1361	1248	1577	1210	1744	1343	1384	1436	1478	1209	16550
	0	0	0	0	0	0	0	0	0	0	0	0	0
HERMANSON 32-4			NWN 32-161-90	F#: 11651	SOW: AL	C-O: 95667	C-W: 58579	C-G: 51055	COMP: 9/27/1985				
R&LU: 1546	106 31	156 28	141 26	121 30	125 31	138 30	112 31	135 31	123 30	133 31	117 30	99 22	1506
Spacing: NNW	184	151	227	418	210	433	207	353	266	196	323	155	3123
	0	19	0	28	0	0	31	17	0	0	0	0	95
EAGLE OPERATING, INC.													
JEPSEN-EPEX 29-6			SENW 29-161-90	F#: 12698	SOW: PNA	C-O: 1729	C-W: 6462	C-G: 1058	COMP: 9/23/1989				
Pool Totals: Oil	1128	968	1120	1075	1184	1079	1102	1169	1090	1148	1057	1155	13275
Wells: 8 Wtr	3302	2907	3226	3443	3842	3321	3683	3529	3936	3649	3469	3074	41381
Gas	311	647	400	638	819	840	618	501	441	383	288	272	6158

**SOUTH GOLD - RED RIVER
NORTH AMERICAN RESOURCES CO.**

PALCZEWSKI 34-11			NESW 34-129-100	F#: 11454	SOW: PNA	C-O: 12735	C-W: 16027	C-G: 0	COMP: 6/28/1985				
SOUTH HAAS - MADISON ANSCHUTZ OIL CO.													
FELAND 1			NWN 12-162-83	F#: 1936	SOW: PNA	C-O: 5464	C-W: 53984	C-G: 0	COMP: 8/19/1958				
VERN O. LUND													
KATHLEEN OVERBY 2			SENE 11-162-83	F#: 7895	SOW: PNA	C-O: 1396	C-W: 37580	C-G: 0	COMP: 9/27/1980				
SOUTH HEART - HEATH SOUTH HEART - HEATH UNIT SOUTH HEART COMPANY													
ZASTOUPIL ET AL 8-08			NENE 31-140-97	F#: 5330	SOW: PNA	C-O: 20906	C-W: 5135	C-G: 0	COMP: 11/2/1973				
KOSTELECKY 1-30			NESE 30-140-97	F#: 5476	SOW: PNA	C-O: 65788	C-W: 166717	C-G: 0	COMP: 11/7/1974				
GEORGE 1-29			E2SE 29-140-97	F#: 5500	SOW: PNA	C-O: 486715	C-W: 518725	C-G: 0	COMP: 12/14/1974				
RIDL 1-28			SESW 28-140-97	F#: 5533	SOW: PNA	C-O: 186999	C-W: 72712	C-G: 0	COMP: 1/29/1975				
ST. WENCESLAUS 1-32			NENE 32-140-97	F#: 5548	SOW: PNA	C-O: 154061	C-W: 53106	C-G: 0	COMP: 2/12/1975				
RIDL 2-28			SWNW 28-140-97	F#: 6965	SOW: PNA	C-O: 331	C-W: 4071	C-G: 0	COMP: 10/17/1979				
KOSTELECKY 1-29			SWSE 29-140-97	F#: 7230	SOW: AL	C-O: 570752	C-W: 1499387	C-G: 0	COMP: 11/13/1979				
R&LU: 11627	1135 31	942 28	1012 31	940 30	615 17	990 30	885 25	665 25	993 30	1085 31	1047 30	1118 31	11427
Spacing: U	3720	3360	3720	3600	3720	3600	3120	3720	3600	3720	3600	3720	43200
	0	0	0	0	0	0	0	0	0	0	0	0	0
Unit Totals: Oil	1135	942	1012	940	615	990	885	665	993	1085	1047	1118	11427
Wells: 7 Wtr	3720	3360	3720	3600	3720	3600	3120	3720	3600	3720	3600	3720	43200
Gas	0	0	0	0	0	0	0	0	0	0	0	0	0
Pool Totals: Oil	1135	942	1012	940	615	990	885	665	993	1085	1047	1118	11427
Wells: 7 Wtr	3720	3360	3720	3600	3720	3600	3120	3720	3600	3720	3600	3720	43200
Gas	0	0	0	0	0	0	0	0	0	0	0	0	0

**SOUTH HORSE CREEK - RED RIVER
PETROLEUM, INC.**

ARITHSON 1			SESW 34-129-104	F#: 5700	SOW: PNA	C-O: 484982	C-W: 165521	C-G: 0	COMP: 10/5/1975				
------------	--	--	-----------------	----------	----------	-------------	-------------	--------	-----------------	--	--	--	--

Operator-Lease	Jan	Feb	Mar	Apr	May	Jun	Jul	Aug	Sep	Oct	Nov	Dec	2005 Total
ARITHSON C 1 TERRA RESOURCES, INC.			W2SE 33-129-104	F#: 5930	SOW: PNA	C-O: 1024558	C-W: 1384084	C-G: 67930	COMP: 9/12/1976				
JORGENSON 1-28 WHITING OIL AND GAS CORPORATION			SWNE 28-129-104	F#: 7254	SOW: PNA	C-O: 3570	C-W: 126000	C-G: 0	COMP: 5/27/1980				
ARITHSON E 1			NESE 28-129-104	F#: 6600	SOW: AL	C-O: 638999	C-W: 3033329	C-G: 114997	COMP: 10/9/1978				
R&LU: 12018	1268 31	935 26	538 17	934 23	947 26	1088 30	1148 31	1001 31	1015 30	815 23	1100 30	1214 31	12003
Spacing: S2	13208	11059	6084	10624	10625	13358	13389	12396	12215	9995	13059	14516	140528
	403	364	236	299	363	409	403	403	390	294	369	403	4336
ARITHSON E-2			SWSW 27-129-104	F#: 7949	SOW: AL	C-O: 280515	C-W: 513569	C-G: 84466	COMP: 11/25/1980				
R&LU: 7915	672 31	615 28	676 31	653 30	669 31	639 30	656 31	655 31	634 30	662 31	646 30	484 24	7661
Spacing: W2	3029	2322	2236	2386	2398	2395	2438	2435	2417	2492	2414	1859	28821
	93	84	93	90	181	156	93	93	90	93	90	78	1234
ARITHSON 1X			SESW 34-129-104	F#: 11091	SOW: AL	C-O: 535798	C-W: 1027251	C-G: 101232	COMP: 9/22/1984				
R&LU: 28865	2531 31	2253 28	2489 31	2394 30	2445 31	2385 30	2459 31	2441 31	2331 30	2426 31	2350 30	2389 31	28893
Spacing: S2	5899	4533	4472	4772	4959	4790	4854	4871	4835	4795	4829	5079	58688
	186	168	186	180	186	178	186	186	180	186	129	93	2044
Pool Totals: Oil	4471	3803	3703	3981	4061	4112	4263	4097	3980	3903	4096	4087	48557
Wells: 6 Wtr	22136	17914	12792	17782	17982	20543	20681	19702	19467	17282	20302	21454	228037
Gas	682	616	515	569	730	743	682	682	660	573	588	574	7614

SOUTH LANDA - MADISON
CARDINAL & GREAT AMERICAN EXPLORATION

ALFRED MARTINSON 1 NATIONAL ASSOCIATED PETROLEUM CO.			NWNE 3-162-79	F#: 2104	SOW: PNA	C-O: 213	C-W: 1260	C-G: 0	COMP: 3/12/1959				
SARAH G. NEWHOUSE 1 SOUTH LANDA - MADISON UNIT BALLANTYNE OIL			NESE 3-162-79	F#: 288	SOW: PNA	C-O: 22	C-W: 0	C-G: 0	COMP: 8/11/1953				
FORDE 1			SWSW 2-162-79	F#: 5466	SOW: PNA	C-O: 24309	C-W: 17768	C-G: 0	COMP: 7/21/1974				
FORDE 2			NWSW 2-162-79	F#: 5501	SOW: AL	C-O: 156361	C-W: 213303	C-G: 0	COMP: 10/7/1974				
R&LU: 1620	150 24	128 28	142 31	133 30	135 31	133 30	136 31	131 31	161 30	131 30	127 30	130 31	1637
Spacing: U	2520	2412	2307	2707	2646	2520	2545	2315	2329	2349	2353	2303	29306
	0	0	0	0	0	0	0	0	0	0	0	0	0
NEWHOUSE 1-3			SENE 3-162-79	F#: 8018	SOW: AL	C-O: 83088	C-W: 74706	C-G: 0	COMP: 4/7/1981				
R&LU: 3112	286 31	249 28	271 31	256 30	260 31	255 30	261 31	251 31	312 30	251 30	244 30	251 31	3147
Spacing: U	899	782	735	698	768	698	791	783	752	795	795	775	9271
	0	0	0	0	0	0	0	0	0	0	0	0	0
NEWHOUSE 2R			NESE 3-162-79	F#: 13488	SOW: WI	C-O: 695	C-W: 5839	C-G: 0	COMP: 3/3/1993				
FORDE 1R			SWSW 2-162-79	F#: 14641	SOW: AL	C-O: 13964	C-W: 68390	C-G: 0	COMP: 6/16/1997				
R&LU: 1493	138 31	118 28	131 31	122 30	126 31	121 30	125 31	121 31	150 30	121 30	117 30	120 31	1510
Spacing: U	775	694	658	934	966	919	601	806	784	817	869	814	9637
	0	0	0	0	0	0	0	0	0	0	0	0	0
Unit Totals: Oil	574	495	544	511	521	509	522	503	623	503	488	501	6294
Wells: 5 Wtr	4194	3888	3700	4339	4380	4137	3937	3904	3865	3961	4017	3892	48214
Gas	0	0	0	0	0	0	0	0	0	0	0	0	0
Pool Totals: Oil	574	495	544	511	521	509	522	503	623	503	488	501	6294
Wells: 7 Wtr	4194	3888	3700	4339	4380	4137	3937	3904	3865	3961	4017	3892	48214
Gas	0	0	0	0	0	0	0	0	0	0	0	0	0

SOUTH LONE TREE - MADISON
ARSENAL ENERGY USA INC.

FELTA 1			NWN 30-155-85	F#: 4978	SOW: AL	C-O: 248518	C-W: 1207755	C-G: 0	COMP: 11/13/1970				
R&LU: 1814	160 31	150 28	154 31	152 30	151 29	164 30	153 31	130 31	147 30	149 29	135 27	155 31	1800
Spacing: NW	3052	2914	3255	3227	3143	3082	3216	2935	2829	2636	2773	2971	36033
	0	0	0	0	0	0	0	0	0	0	0	0	0

Operator-Lease	Jan	Feb	Mar	Apr	May	Jun	Jul	Aug	Sep	Oct	Nov	Dec	2005 Total
PEARSON 1			NWSW 19-155-85	F#: 5020	SOW: AL	C-O: 188398	C-W: 1624433	C-G: 0	COMP: 2/9/1971				
R&LU: 1644	159 31	141 28	152 31	147 30	96 29	110 30	152 31	43 10	129 28	124 29	138 30	153 31	1544
Spacing: SW	6388	5905	6390	6269	5838	5462	6413	2129	6487	6205	6542	6705	70733
	0	0	0	0	0	0	0	0	0	0	0	0	0
DEPCO, INC. & TEXAS PACIFIC OIL CO.													
FELT 1			SESE 24-155-86	F#: 4925	SOW: PNA	C-O: 46254	C-W: 166554	C-G: 0	COMP: 7/21/1970				
EAGLE OPERATING, INC.													
KINSELLA 1			NENW 24-155-86	F#: 4950	SOW: PNA	C-O: 300706	C-W: 1994709	C-G: 0	COMP: 10/10/1970				
JOHN B. HAWLEY, JR. TRUST #1													
MANN 1			SESW 13-155-86	F#: 5057	SOW: PNA	C-O: 90512	C-W: 185830	C-G: 0	COMP: 7/13/1971				
MANN 2			NESW 13-155-86	F#: 5074	SOW: PNA	C-O: 29311	C-W: 155679	C-G: 0	COMP: 8/5/1971				
FJELDAHL 2			NENE 25-155-86	F#: 5095	SOW: PNA	C-O: 179	C-W: 7040	C-G: 0	COMP: 9/30/1971				
KISSINGER PETROLEUM CORP.													
NESHEM 15-19			SWSE 19-155-85	F#: 6006	SOW: PNA	C-O: 477	C-W: 4638	C-G: 0	COMP: 2/24/1977				
NEXEN OIL AND GAS U.S.A. INC.													
ST. PAUL 1			SENE 24-155-86	F#: 4961	SOW: PNA	C-O: 289575	C-W: 1081511	C-G: 0	COMP: 9/17/1970				
WICKHAM 1			SWSE 13-155-86	F#: 5025	SOW: PNA	C-O: 211715	C-W: 1347959	C-G: 0	COMP: 3/11/1971				
R&LU: 10	0 0	0 0	0 0	0 0	0 0	0 0	0 0	0 0	0 0	0 0	0 0	0 0	0
Spacing: SE	0	0	0	0	0	0	0	0	0	0	0	0	0
	0	0	0	0	0	0	0	0	0	0	0	0	0
NORTHERN PUMP CO.													
REISHUS 1			SWNE 13-155-86	F#: 5075	SOW: PNA	C-O: 51784	C-W: 267909	C-G: 0	COMP: 9/15/1971				
Pool Totals: Oil	319	291	306	299	247	274	305	173	276	273	273	308	3344
Wells: 11 Wtr	9440	8819	9645	9496	8981	8544	9629	5064	9316	8841	9315	9676	106766
Gas	0	0	0	0	0	0	0	0	0	0	0	0	0
SOUTH MCGREGOR - RATCLIFFE													
MUREX PETROLEUM CORPORATION													
NELSON 1-20H			SESE 20-158-95	F#: 14907	SOW: AL	C-O: 8853	C-W: 13010	C-G: 23054	COMP: 11/20/1999				
R&LU: 1043	62 7	110 22	110 31	77 22	106 31	100 30	71 30	80 21	72 21	115 22	85 16	43 12	1031
Spacing: SEC	58	117	172	65	145	174	174	87	101	141	102	35	1371
	199	353	353	247	340	321	228	257	231	369	273	138	3309
SOUTH PLEASANT - MADISON													
CHESAPEAKE OPERATING, INC.													
WATNE 31 1			NWSE 31-163-86	F#: 13992	SOW: PNA	C-O: 1998	C-W: 25929	C-G: 0	COMP: 2/25/1996				
SOUTH STARBUCK - MADISON													
GEORESOURCES, INC.													
EVENSON 2-9			NENW 9-160-78	F#: 4370	SOW: PNA	C-O: 12018	C-W: 553	C-G: 0	COMP: 9/27/1968				
SOUTH STARBUCK - MADISON UNIT													
BERTSCH BROTHERS													
ANDREW BERTSCH 1			NENE 5-160-78	F#: 2654	SOW: PNA	C-O: 66181	C-W: 81635	C-G: 0	COMP: 5/18/1960				
CARDINAL & GREAT PLAINS & KAUFMAN													
ANNA KAEDING 1			NESE 34-161-78	F#: 2292	SOW: PNA	C-O: 23437	C-W: 44316	C-G: 0	COMP: 5/14/1959				
WILLIS GLINZ 1			NESW 34-161-78	F#: 2301	SOW: PNA	C-O: 293	C-W: 83	C-G: 0	COMP: 6/1/1959				
GEORESOURCES, INC.													
SSMU F-102			SWSW 35-161-78	F#: 4273	SOW: AL	C-O: 45515	C-W: 8799	C-G: 0	COMP: 5/9/1970				
R&LU: 1184	100 31	96 28	123 31	106 30	124 31	101 29	104 31	102 31	105 30	74 29	79 30	64 30	1178
Spacing: U	50	44	32	51	76	76	53	53	42	55	48	57	637
	0	0	0	0	0	0	0	0	0	0	0	0	0
SSMU E-102			SESE 34-161-78	F#: 6033	SOW: AL	C-O: 66383	C-W: 14725	C-G: 0	COMP: 1/22/1977				
R&LU: 1864	133 31	112 28	123 31	141 30	197 29	227 28	173 31	169 31	131 30	177 29	158 30	119 28	1860
Spacing: U	75	74	82	84	162	712	398	184	140	138	96	82	2227
	0	0	0	0	0	0	0	0	0	0	0	0	0

Operator-Lease	Jan	Feb	Mar	Apr	May	Jun	Jul	Aug	Sep	Oct	Nov	Dec	2005 Total
SSMU E-101X			NESE 34-161-78	F#: 15210	SOW: AL	C-O: 5417	C-W: 7425	C-G: 0	COMP: 2/14/2002				
R&LU: 1606	168 31	143 25	0 0	0 0	141 19	168 29	173 31	169 31	158 30	189 31	131 30	158 31	1598
Spacing: U	125	131	0	0	153	178	132	132	140	133	108	121	1353
	0	0	0	0	0	0	0	0	0	0	0	0	0
SSMU C-101X			NESW 34-161-78	F#: 15211	SOW: AL	C-O: 1166	C-W: 6283	C-G: 0	COMP: 5/12/2003				
R&LU: 485	32 30	33 28	40 31	35 30	66 29	33 28	69 31	34 31	52 30	48 31	38 29	2 2	482
Spacing: U	170	221	227	235	269	147	185	210	168	206	163	14	2215
	0	0	0	0	0	0	0	0	0	0	0	0	0
SSMU E-103X			NENE 5-160-78	F#: 15212	SOW: AL	C-O: 5103	C-W: 7949	C-G: 0	COMP: 3/2/2002				
R&LU: 1013	87 27	96 28	82 31	71 30	105 31	101 29	69 31	102 31	29 11	107 30	79 30	79 31	1007
Spacing: U	109	118	163	152	191	178	185	184	72	228	144	181	1905
	0	0	0	0	0	0	0	0	0	0	0	0	0
Unit Totals: Oil	520	480	368	353	633	630	588	576	475	595	485	422	6125
Wells: 8 Wtr	529	588	504	522	851	1291	953	763	562	760	559	455	8337
Gas	0	0	0	0	0	0	0	0	0	0	0	0	0
Pool Totals: Oil	520	480	368	353	633	630	588	576	475	595	485	422	6125
Wells: 9 Wtr	529	588	504	522	851	1291	953	763	562	760	559	455	8337
Gas	0	0	0	0	0	0	0	0	0	0	0	0	0

SOUTH STARBUCK - SPEARFISH

EAGLE OPERATING, INC.

KAEDING 1			NENE 8-160-78	F#: 4453	SOW: AL	C-O: 24347	C-W: 47004	C-G: 0	COMP: 8/30/1968				
R&LU: 0	0 0	0 0	0 0	0 0	0 0	0 0	0 0	0 0	0 0	0 0	2 30	0 0	2
Spacing: NENE	0	0	0	0	0	0	0	0	0	0	480	0	480
	0	0	0	0	0	0	0	0	0	0	0	0	0

TURTLE MOUNTAIN GAS & OIL, INC.

M. SOLBERG 1			SWNE 9-160-78	F#: 4141	SOW: TA	C-O: 42001	C-W: 8923	C-G: 0	COMP: 10/1/1966				
BRANDT GOODMAN 1-9			SENE 9-160-78	F#: 11779	SOW: AL	C-O: 47643	C-W: 4691	C-G: 0	COMP: 11/16/1985				
R&LU: 1133	130 30	117 27	132 30	115 29	122 30	111 25	125 30	118 30	115 29	112 29	116 29	118 30	1431
Spacing: SENW	0	0	0	0	0	0	0	0	0	0	0	0	0
	0	0	0	0	0	0	0	0	0	0	0	0	0
BRANDT/NERMOE 2-9			NENW 9-160-78	F#: 11988	SOW: F	C-O: 49483	C-W: 5237	C-G: 0	COMP: 9/24/1986				
R&LU: 1133	130 30	118 27	132 30	115 29	122 30	111 25	125 30	119 30	115 29	112 29	117 29	117 30	1433
Spacing: NENW	0	0	0	0	0	0	0	0	0	0	0	0	0
	0	0	0	0	0	0	0	0	0	0	0	0	0
GOODMAN 3-9			NWN 9-160-78	F#: 12154	SOW: AL	C-O: 85312	C-W: 30418	C-G: 0	COMP: 10/21/1987				
R&LU: 4147	260 30	235 27	264 30	231 27	246 30	223 26	251 30	237 27	231 29	224 29	233 29	234 30	2869
Spacing: NWNW	443	398	387	434	492	435	490	447	469	467	452	448	5362
	0	0	0	0	0	0	0	0	0	0	0	0	0
NERMOE 1-4			SESE 4-160-78	F#: 13565	SOW: SI	C-O: 6635	C-W: 22907	C-G: 0	COMP: 10/6/1993				
R&LU: 0	0 0	0 0											0
Spacing: SESE	0	0											0
	0	0											0
SOLBERG 2-9			NWNE 9-160-78	F#: 14510	SOW: AL	C-O: 16615	C-W: 1591	C-G: 0	COMP: 12/25/1996				
R&LU: 1133	130 30	118 27	132 30	116 29	122 30	111 26	126 30	119 30	116 29	112 29	117 29	117 30	1436
Spacing: NWNE	0	0	0	0	0	0	0	0	0	0	0	0	0
	0	0	0	0	0	0	0	0	0	0	0	0	0
Pool Totals: Oil	650	588	660	577	612	556	627	593	577	560	585	586	7171
Wells: 7 Wtr	443	398	387	434	492	435	490	447	469	467	932	448	5842
Gas	0	0	0	0	0	0	0	0	0	0	0	0	0

SOUTH TOBACCO GARDEN - DUPEROW

TEXACO INC.

JOHN FELLAND 1			SENE 22-150-99	F#: 8401	SOW: PNA	C-O: 129	C-W: 0	C-G: 129	COMP: 10/1/1986				
----------------	--	--	----------------	----------	----------	----------	--------	----------	-----------------	--	--	--	--

Operator-Lease	Jan	Feb	Mar	Apr	May	Jun	Jul	Aug	Sep	Oct	Nov	Dec	2005 Total
----------------	-----	-----	-----	-----	-----	-----	-----	-----	-----	-----	-----	-----	------------

SOUTH TOBACCO GARDEN - RED RIVER

DUCE OIL LTD.

FELLAND A 1 SESW 15-150-99 F#: 7873 SOW: PNA C-O: 287 C-W: 4635 C-G: 25823 COMP: 1/3/1981

SOUTH WESTHOPE - MADISON

BALLANTYNE OIL

MARTIN 1 SWSE 2-162-80 F#: 10219 SOW: AL C-O: 36504 C-W: 130372 C-G: 0 COMP: 8/11/1983
 R&LU: 1212 60 31 48 27 100 31 95 30 113 31 98 30 88 31 92 31 91 30 95 30 93 30 99 31 1072
 Spacing: SWSE 507 605 495 508 563 365 451 478 619 453 445 623 6112
 0 0 0 0 0 0 0 0 0 0 0 0 0 0

WARD-WILLISTON CO.

E. WITTEMAN 1-22 SESW 22-162-80 F#: 5997 SOW: PNA C-O: 21671 C-W: 511604 C-G: 5020 COMP: 11/20/1976

WARD-WILLISTON COMPANY

L. B. WILLIAMS 1 NWNE 27-162-80 F#: 5922 SOW: TA C-O: 23602 C-W: 504120 C-G: 7330 COMP: 8/3/1976

Pool Totals: Oil 60 48 100 95 113 98 88 92 91 95 93 99 1072
 Wells: 3 Wtr 507 605 495 508 563 365 451 478 619 453 445 623 6112
 Gas 0 0 0 0 0 0 0 0 0 0 0 0 0

SOUTH WESTHOPE - SPEARFISH/CHARLES

AMERADA HESS CORPORATION

WARNER 1 SWNE 27-162-80 F#: 2434 SOW: PNA C-O: 959 C-W: 7011 C-G: 0 COMP: 9/9/1959

BALLANTYNE OIL

MOORE-JENSEN SWD 1 SWSW 15-162-80 F#: 2455 SOW: PNA C-O: 55252 C-W: 14673 C-G: 0 COMP: 9/14/1959

MOORE-JENSEN 1-R SESW 15-162-80 F#: 5478 SOW: AL C-O: 111136 C-W: 195922 C-G: 0 COMP: 12/25/1974

R&LU: 3142 235 31 244 28 285 31 249 30 266 31 245 30 244 31 260 31 241 28 265 30 253 30 263 31 3050
 Spacing: SSW 921 835 891 889 905 877 754 1045 761 1064 1148 1323 11413
 0 0 0 0 0 0 0 0 0 0 0 0 0

CLARK 1-R NWN 14-162-80 F#: 5479 SOW: AL C-O: 59701 C-W: 10920 C-G: 0 COMP: 5/17/1975

R&LU: 1157 126 31 96 27 116 31 119 28 78 31 81 28 111 31 86 28 104 30 118 28 79 30 52 19 1166
 Spacing: WNW 0 100 0 92 0 90 0 93 0 88 0 0 463
 0 0 0 0 0 0 0 0 0 0 0 0 0

MOORE-JENSEN 2-R NWSW 15-162-80 F#: 5480 SOW: AL C-O: 53571 C-W: 895737 C-G: 0 COMP: 1/9/1975

R&LU: 739 58 31 61 28 71 31 63 30 67 31 61 30 30 25 65 31 31 22 66 30 63 30 66 31 702
 Spacing: NSW 4193 3806 4059 4050 4123 3996 3436 4762 3465 4846 5229 5290 51255
 0 0 0 0 0 0 0 0 0 0 0 0 0

CARDINAL PETROLEUM CO.

RUSSELL R. SMITH 1 SWSW 14-162-80 F#: 1324 SOW: PNA C-O: 15024 C-W: 17100 C-G: 0 COMP: 12/27/1956

OSCAR AND SELMER KROGEN 1 SWSE 18-162-79 F#: 2822 SOW: PNA C-O: 2201 C-W: 8 C-G: 0 COMP: 1/20/1961

PINTAIL-GOVERNMENT 13-17 SWSW 17-162-79 F#: 3845 SOW: PNA C-O: 13917 C-W: 39433 C-G: 0 COMP: 9/2/1965

CONOCO INC.

UCLI-WITTEMAN "A" 2 NENE 25-162-80 F#: 2069 SOW: PNA C-O: 207861 C-W: 32914 C-G: 1713 COMP: 11/23/1958

STRATTON "B" 1 NENE 36-162-80 F#: 2547 SOW: PNA C-O: 208988 C-W: 402335 C-G: 321 COMP: 1/16/1960

I. J. WILHITE

WILLIAM STRATTON 2 SWNW 36-162-80 F#: 3061 SOW: PNA C-O: 1566 C-W: 11765 C-G: 0 COMP: 1/15/1962

REGINALD HENRY 3 SESW 25-162-80 F#: 3234 SOW: PNA C-O: 6074 C-W: 29033 C-G: 0 COMP: 9/25/1962

ALFRED S. HAGEN 1 NESW 18-162-79 F#: 4087 SOW: PNA C-O: 75 C-W: 995 C-G: 0 COMP: 6/11/1966

I. J. WILHITE & STAR DRILLING, INC.

GLADYS FORCE 1 SWNW 3-162-80 F#: 5306 SOW: PNA C-O: 353 C-W: 277 C-G: 0 COMP: 8/14/1973

LUBAR OIL CO.

P. M. KING 1 NENW 23-162-80 F#: 1475 SOW: PNA C-O: 333291 C-W: 15917 C-G: 0 COMP: 7/10/1957

P. M. KING 3 SWNE 23-162-80 F#: 1548 SOW: PNA C-O: 8523 C-W: 187 C-G: 0 COMP: 10/5/1957

ED WITTEMAN 1-B NENE 22-162-80 F#: 1818 SOW: PNA C-O: 162574 C-W: 53090 C-G: 0 COMP: 5/7/1958

P. M. KING 4 NESE 23-162-80 F#: 1965 SOW: PNA C-O: 128166 C-W: 2632 C-G: 0 COMP: 9/16/1958

Operator-Lease	Jan	Feb	Mar	Apr	May	Jun	Jul	Aug	Sep	Oct	Nov	Dec	2005 Total
JENSEN 1-A			SWNW 24-162-80		F#: 1975	SOW: PNA	C-O: 94630		C-W: 0		C-G: 0		COMP: 8/30/1958
EDWARD JENSEN 2			SWSW 11-162-80		F#: 2416	SOW: PNA	C-O: 119352		C-W: 154		C-G: 0		COMP: 8/5/1959
MUREX PETROLEUM CORPORATION													
P. M. KING 2			NENE 23-162-80		F#: 1547	SOW: AL	C-O: 94584		C-W: 20102		C-G: 0		COMP: 2/13/1960
R&LU: 557	43 25	47 28	100 28	28 13	50 13	30 18	83 26	52 31	53 30	39 12	47 29	55 31	627
Spacing: ENE	85	80	34	43	87	70	48	78	73	6	135	75	814
	0	0	0	0	0	0	0	0	0	0	0	0	0
GEORGE WRIGHT 1			SWNW 23-162-80		F#: 1615	SOW: AL	C-O: 164112		C-W: 100900		C-G: 0		COMP: 1/22/1958
R&LU: 1630	147 19	145 28	150 31	143 30	149 31	111 29	141 31	147 31	141 30	138 28	138 28	147 24	1697
Spacing: WNW	403	432	448	447	442	270	484	401	390	370	347	375	4809
	0	0	0	0	0	0	0	0	0	0	0	0	0
EDWARD JENSEN 1			NESW 11-162-80		F#: 1841	SOW: PNA	C-O: 230352		C-W: 28071		C-G: 0		COMP: 5/20/1958
AXEL HOUMANN 2			SWNE 15-162-80		F#: 2080	SOW: AL	C-O: 199084		C-W: 32795		C-G: 0		COMP: 12/15/1958
R&LU: 785	80 5	138 26	0 31	72 30	116 31	88 30	20 31	64 31	55 30	117 27	82 30	50 23	882
Spacing: WNE	0	103	211	178	143	159	232	188	186	87	206	153	1846
	0	0	0	0	0	0	0	0	0	0	0	0	0
ALMON LEE 2			SWNE 11-162-80		F#: 2880	SOW: AL	C-O: 87504		C-W: 136478		C-G: 0		COMP: 4/20/1961
R&LU: 1664	139 31	119 26	131 31	122 30	129 31	104 30	128 31	82 31	150 30	130 28	134 30	128 27	1496
Spacing: WNE	405	385	395	415	405	410	403	342	422	385	400	398	4765
	0	0	0	0	0	0	0	0	0	0	0	0	0
BERTHA BRYCE ESTATE 1			SWNE 10-162-80		F#: 2898	SOW: AL	C-O: 172215		C-W: 43923		C-G: 0		COMP: 5/17/1961
R&LU: 2406	219 31	196 28	221 31	179 26	238 31	214 30	219 30	224 31	208 30	150 28	6 2	4 1	2078
Spacing: WNE	158	140	143	107	173	163	170	165	156	111	45	5	1536
	0	0	0	0	0	0	0	0	0	0	0	0	0
OVRID 1-11			NENE 11-162-80		F#: 5038	SOW: AL	C-O: 55143		C-W: 322982		C-G: 0		COMP: 4/7/1971
R&LU: 1191	42 18	128 24	40 21	100 30	102 22	77 30	162 25	127 26	75 30	102 28	55 25	104 31	1114
Spacing: ENE	200	282	210	480	338	357	582	1762	2029	2005	1803	2181	12229
	0	0	0	0	0	0	0	0	0	0	0	0	0
HERMAN HAUGEN 1			SWSE 3-162-80		F#: 6293	SOW: AL	C-O: 17832		C-W: 4018		C-G: 0		COMP: 9/9/1977
R&LU: 364	15 19	31 28	42 31	37 30	23 31	39 30	30 31	51 31	31 30	31 28	25 30	20 31	375
Spacing: WSE	0	0	0	1	22	0	0	0	10	0	24	10	67
	0	0	0	0	0	0	0	0	0	0	0	0	0
JENSEN 1-A-R			SWNW 24-162-80		F#: 8506	SOW: AL	C-O: 174018		C-W: 39673		C-G: 0		COMP: 1/25/1972
R&LU: 2883	260 31	236 28	249 31	247 30	256 31	251 30	263 31	251 31	242 30	238 28	249 28	250 31	2992
Spacing: WNW	187	157	200	192	192	193	163	202	182	178	193	178	2217
	0	0	0	0	0	0	0	0	0	0	0	0	0
P. M. KING ESTATE 1-A-R			NENW 23-162-80		F#: 10124	SOW: AL	C-O: 149415		C-W: 99871		C-G: 0		COMP: 4/22/1983
R&LU: 5094	421 27	418 28	448 31	437 30	459 31	261 18	449 31	465 31	419 30	412 27	444 30	480 31	5113
Spacing: ENW	517	502	478	552	582	348	620	550	521	508	533	499	6210
	0	0	0	0	0	0	0	0	0	0	0	0	0
SOUTH WESTHOPE 42-3H			SWNW 3-162-80		F#: 14798	SOW: AL	C-O: 14481		C-W: 4560		C-G: 0		COMP: 7/4/1998
R&LU: 1366	140 28	121 27	119 30	131 30	114 31	126 30	132 31	104 30	129 30	125 31	103 25	146 28	1490
Spacing: N2	27	26	37	25	54	36	36	54	34	40	40	48	457
	0	0	0	0	0	0	0	0	0	0	0	0	0
MOUM 1			NWNE 29-162-79		F#: 14910	SOW: TA	C-O: 8819		C-W: 220707		C-G: 0		COMP: 11/13/1999
R&LU: 0	0 0	0 0	0 0	0 0	0 0	0 0	0 0	0 0	0 0	0 0	0 0	0 0	0
Spacing: NNE	0	0	0	0	0	0	0	0	0	0	0	0	0
	0	0	0	0	0	0	0	0	0	0	0	0	0
EDWARD JENSEN 1R			NESW 11-162-80		F#: 15096	SOW: AL	C-O: 5849		C-W: 26167		C-G: 0		COMP: 4/6/2001
R&LU: 1175	54 6	105 28	112 31	101 29	111 31	101 30	69 8	107 31	101 30	104 28	109 30	101 31	1175
Spacing: ESW	85	547	519	458	477	467	167	567	463	443	445	458	5096
	0	0	0	0	0	0	0	0	0	0	0	0	0

Operator-Lease	Jan	Feb	Mar	Apr	May	Jun	Jul	Aug	Sep	Oct	Nov	Dec	2005 Total
PHILLIPS PETROLEUM CO.													
JENSEN C 1			NESE 15-162-80	F#: 1795	SOW: PNA	C-O: 17237	C-W: 3607	C-G: 0	COMP: 4/24/1958				
WITTEMAN C 2			NENW 22-162-80	F#: 2335	SOW: PNA	C-O: 30363	C-W: 9773	C-G: 0	COMP: 6/11/1959				
HOUMANN B 2			SWNE 19-162-79	F#: 2808	SOW: PNA	C-O: 25735	C-W: 79	C-G: 0	COMP: 1/10/1961				
HELGERSON A 1			SESE 9-162-80	F#: 3326	SOW: PNA	C-O: 45439	C-W: 1548	C-G: 0	COMP: 4/24/1963				
UCLI-JACOBSON 1			SWNE 13-162-80	F#: 3684	SOW: PNA	C-O: 13642	C-W: 189	C-G: 0	COMP: 10/7/1964				
WARD-WILLISTON COMPANY													
WILLIAM STRATTON 1			NENW 36-162-80	F#: 3014	SOW: PNA	C-O: 106156	C-W: 179796	C-G: 7365	COMP: 10/16/1961				
R&LU: 20	0 0	0 0	0 0	0 0	0 0	0 0	0 0	0 0					0
Spacing: ENW	0	0	0	0	0	0	0	0					0
	0	0	0	0	0	0	0	0					0
WILLIAM STRATTON 3			SWNE 36-162-80	F#: 3077	SOW: AL	C-O: 86109	C-W: 179812	C-G: 9180	COMP: 1/17/1962				
R&LU: 407	0 0	0 0	0 0	0 0	0 0	120 30	202 30	165 31	30 10	0 0	0 0	0 0	517
Spacing: WNE	0	0	0	0	0	293	740	1075	281	0	0	0	2389
	0	0	0	0	0	0	0	0	0	0	0	0	0
WESTPORT OIL & GAS CO., LP													
HOUMANN SWD D01			NENE 16-162-80	F#: 2925	SOW: PNA	C-O: 8514	C-W: 3871	C-G: 0	COMP: 6/14/1961				
WESTPORT OIL & GAS COMPANY, L.P.													
KING G 1A			SWSW 24-162-80	F#: 1819	SOW: AL	C-O: 276935	C-W: 199641	C-G: 6496	COMP: 5/2/1958				
R&LU: 1863	162 31	165 28	164 31	144 30	164 31	170 30	176 31	171 31	152 30	142 28	155 30	167 31	1932
Spacing: WSW	775	700	775	750	775	750	775	775	750	700	750	775	9050
	31	28	31	30	31	30	31	31	30	28	30	31	362
JENSEN C 1A			SWSE 15-162-80	F#: 1929	SOW: AL	C-O: 222376	C-W: 56371	C-G: 5715	COMP: 7/29/1958				
R&LU: 1671	104 24	151 28	164 31	151 30	156 31	154 30	148 31	157 31	149 30	155 30	149 30	153 31	1791
Spacing: WSE	150	168	186	180	186	180	186	186	180	180	180	186	2148
	24	28	31	30	31	30	31	31	30	30	30	31	357
CROAK A 1			NENW 25-162-80	F#: 1954	SOW: AL	C-O: 472965	C-W: 980284	C-G: 6694	COMP: 8/9/1958				
R&LU: 6358	548 31	488 28	553 30	535 30	558 31	507 28	549 31	565 31	527 30	546 28	564 30	575 31	6515
Spacing: ENW	2418	2184	2418	2340	2418	78	2418	2418	2340	2184	2340	2418	25974
	31	28	30	30	31	28	31	31	30	28	30	31	359
WITTEMAN A 1D			SWSE 24-162-80	F#: 2027	SOW: AL	C-O: 166502	C-W: 173963	C-G: 4032	COMP: 10/12/1958				
R&LU: 1655	149 31	137 28	147 31	131 30	114 31	60 19	174 31	137 31	139 30	121 28	152 30	110 31	1571
Spacing: WSE	930	840	930	900	930	570	930	930	900	840	900	930	10530
	31	28	31	30	31	19	31	31	30	28	30	31	351
HAUGEN A 1			SWNW 10-162-80	F#: 2758	SOW: AL	C-O: 573306	C-W: 1272768	C-G: 59421	COMP: 11/29/1960				
R&LU: 4776	435 31	389 28	395 31	413 30	432 31	414 30	418 31	386 29	402 30	395 28	396 30	431 31	4906
Spacing: WNW	2615	2380	2635	2550	2635	2550	2635	2550	2550	5755	2550	2635	34040
	337	304	337	326	337	326	337	315	326	303	326	337	3911
JENSEN B 1			NESE 13-162-80	F#: 2769	SOW: AL	C-O: 184392	C-W: 191856	C-G: 6441	COMP: 10/26/1960				
R&LU: 1670	141 31	133 28	144 31	163 30	142 31	122 30	168 31	166 31	150 30	158 28	153 30	154 31	1794
Spacing: NSE	372	12	372	360	372	360	372	372	360	336	360	372	4020
	31	28	31	30	31	30	31	31	30	28	30	31	362
HOUMANN C 4			NESW 10-162-80	F#: 2833	SOW: PNA	C-O: 233373	C-W: 217075	C-G: 1685	COMP: 2/13/1961				
THOMPSON "M" 1			SWSW 3-162-80	F#: 2851	SOW: AL	C-O: 180453	C-W: 19759	C-G: 5836	COMP: 3/7/1961				
R&LU: 835	51 24	77 28	83 31	81 30	75 31	69 30	72 31	75 31	67 30	65 29	74 30	80 31	869
Spacing: WSW	24	28	31	30	31	30	31	31	30	29	0	31	326
	24	28	31	30	31	30	31	31	30	29	30	31	356
HOUMANN C 5			SWSW 10-162-80	F#: 2868	SOW: AL	C-O: 440545	C-W: 1171228	C-G: 6924	COMP: 4/7/1961				
R&LU: 4574	417 31	255 21	412 31	397 30	385 30	394 30	396 31	415 31	366 30	385 30	414 30	412 31	4648
Spacing: WSW	3968	3298	3968	3840	3837	3840	3968	3968	3822	3807	3840	3968	46124
	31	21	31	30	30	30	31	31	30	30	30	31	356

Operator-Lease	Jan	Feb	Mar	Apr	May	Jun	Jul	Aug	Sep	Oct	Nov	Dec	2005 Total
HOU Mann C 6			NENW 15-162-80	F#: 2876	SOW: AL	C-O: 521484	C-W: 323506	C-G: 7292	COMP: 4/16/1961				
R&LU: 8422	765 31	623 28	757 31	725 30	734 31	720 30	727 31	761 31	503 22	728 31	760 30	754 31	8557
Spacing: ENW	1395	1546	1395	1350	1398	1350	1395	1395	1008	1383	1350	1395	16360
	31	28	31	30	31	30	31	31	22	31	30	31	357
FEDERAL-HOU Mann A 1			SWNW 15-162-80	F#: 2919	SOW: AL	C-O: 344658	C-W: 647452	C-G: 1668	COMP: 6/9/1961				
R&LU: 1863	168 31	168 28	164 31	146 30	180 31	193 30	157 31	172 31	158 30	158 30	156 30	153 31	1973
Spacing: WNW	1643	1484	1643	1590	1643	1590	1643	1643	1590	1590	1590	1643	19292
	0	0	0	0	0	0	0	0	0	0	0	0	0
HAUGEN A 3			SENW 10-162-80	F#: 3047	SOW: AL	C-O: 203127	C-W: 204031	C-G: 6836	COMP: 3/17/1962				
R&LU: 3141	247 26	259 28	264 31	275 30	288 31	276 30	278 31	258 29	269 30	262 28	264 30	288 31	3228
Spacing: ENW	470	504	558	540	558	540	558	540	540	1219	540	558	7125
	26	28	31	30	31	30	31	29	30	28	30	31	355
HAUGEN AC 1			SESE 4-162-80	F#: 3325	SOW: PNA	C-O: 80934	C-W: 49505	C-G: 976	COMP: 4/24/1963				
UCLI JACOBSEN 1R			SENE 13-162-80	F#: 8526	SOW: AL	C-O: 70263	C-W: 5440	C-G: 4803	COMP: 1/20/1973				
R&LU: 404	8 5	50 25	53 31	51 30	50 31	50 30	42 31	51 31	50 30	27 16	0 0	10 30	442
Spacing: ENE	6	25	31	30	30	30	31	31	30	19	0	30	293
	5	25	31	30	31	30	31	31	30	16	0	30	290
SOUTH WESTHOPE - SPEARFISH/CHARLES UNIT													
AMERADA HESS CORPORATION													
SWSCU 25-32			SWNE 25-162-80	F#: 2049	SOW: WI	C-O: 296876	C-W: 627082	C-G: 1174	COMP: 10/16/1958				
SWSCU 30-12			SWNW 30-162-79	F#: 2111	SOW: AL	C-O: 387035	C-W: 184495	C-G: 15783	COMP: 2/19/1959				
R&LU: 9035	821 31	711 28	778 31	781 30	835 31	784 30	773 31	744 31	716 30	664 30	699 30	717 31	9023
Spacing: U	1052	946	1178	1148	1150	1167	1086	952	1123	943	1064	1042	12851
	35	32	36	32	34	33	34	34	33	40	34	37	414
SWSCU 25-43			NESE 25-162-80	F#: 2180	SOW: AL	C-O: 333735	C-W: 731013	C-G: 3797	COMP: 3/1/1959				
R&LU: 4201	375 31	303 28	335 31	357 30	374 31	378 30	384 31	348 31	329 30	307 30	337 30	371 31	4198
Spacing: U	2655	1905	2549	2325	2185	2202	2075	1736	1964	1644	1677	1976	24893
	21	15	17	18	18	20	21	20	19	20	17	19	225
SWSCU 30-14			SWSW 30-162-79	F#: 2223	SOW: WI	C-O: 244685	C-W: 448206	C-G: 2845	COMP: 4/1/1959				
SWSCU 20-14			SWSW 20-162-79	F#: 2709	SOW: WI	C-O: 435875	C-W: 43009	C-G: 5504	COMP: 8/4/1960				
SWSCU 30-41			NENE 30-162-79	F#: 2740	SOW: AL	C-O: 672261	C-W: 609071	C-G: 14650	COMP: 9/5/1960				
R&LU: 9531	899 31	782 28	853 31	805 30	862 31	719 29	719 31	740 31	808 30	766 30	805 30	759 31	9517
Spacing: U	13291	10531	13190	11566	11535	10255	10782	8493	9330	7904	8959	9193	125029
	79	72	79	76	81	73	76	78	68	46	90	93	911
SWSCU 19-34			SWSE 19-162-79	F#: 2760	SOW: AL	C-O: 1091084	C-W: 237813	C-G: 15769	COMP: 10/11/1960				
R&LU: 9577	927 31	796 28	872 31	870 30	862 31	775 30	718 31	746 31	768 30	715 30	754 30	761 31	9564
Spacing: U	3406	2776	3173	3486	3005	2836	2624	2069	2308	1934	2212	2409	32238
	72	66	72	71	73	70	68	69	55	47	90	93	846
SWSCU 30-21			NENW 30-162-79	F#: 2774	SOW: AL	C-O: 745817	C-W: 285456	C-G: 27422	COMP: 10/22/1960				
R&LU: 10557	961 31	842 28	905 31	945 30	1005 31	899 30	835 31	866 31	841 30	767 30	843 30	833 31	10542
Spacing: U	444	2204	2776	2514	2587	2275	2034	1887	2151	1789	2057	1996	24714
	48	44	50	52	53	50	49	53	51	39	43	43	575
SWSCU 20-12			SWNW 20-162-79	F#: 2799	SOW: AL	C-O: 287498	C-W: 287765	C-G: 5562	COMP: 12/16/1960				
R&LU: 1239	82 31	73 28	79 31	20 7	0 0	0 0	0 0	0 0	0 0	1 1	434 29	586 31	1275
Spacing: U	809	649	808	170	0	0	0	0	0	6	2911	3070	8423
	10	9	10	3	0	0	0	0	0	0	73	94	199
SWSCU 29-12			SWNW 29-162-79	F#: 2807	SOW: AL	C-O: 221347	C-W: 53221	C-G: 6988	COMP: 12/18/1960				
R&LU: 7092	613 31	544 28	618 31	606 30	608 31	552 30	609 31	552 31	589 30	562 30	589 30	648 31	7090
Spacing: U	74	100	43	1	57	64	86	53	35	24	27	27	591
	45	40	46	46	46	45	51	47	40	46	90	93	635

Operator-Lease	Jan	Feb	Mar	Apr	May	Jun	Jul	Aug	Sep	Oct	Nov	Dec	2005 Total
SWSCU 19-41			NENE 19-162-79	F#: 2809	SOW: AL	C-O: 202420	C-W: 148691	C-G: 3205	COMP: 1/15/1961				
R&LU: 1097	112 31	94 28	103 31	87 30	86 31	100 30	103 31	87 31	82 30	76 30	80 30	85 31	1095
Spacing: U	743	634	693	645	633	614	584	468	517	435	489	481	6936
	8	7	8	6	6	8	8	7	6	6	11	11	92
SWSCU 19-43			NESE 19-162-79	F#: 2814	SOW: AL	C-O: 875798	C-W: 712110	C-G: 18154	COMP: 12/27/1960				
R&LU: 8196	712 31	616 28	672 31	669 30	720 31	669 30	652 31	654 31	682 30	795 30	710 30	635 31	8186
Spacing: U	9368	7545	8489	7859	7807	7963	7561	6159	7144	6247	6834	6563	89539
	49	44	48	50	52	53	53	53	44	69	109	93	717
SWSCU 30-32			SWNE 30-162-79	F#: 2819	SOW: WI	C-O: 72868	C-W: 25231	C-G: 1132	COMP: 1/11/1961				
SWSCU 20-23D			NESW 20-162-79	F#: 2842	SOW: PNA	C-O: 26628	C-W: 239283	C-G: 0	COMP: 3/1/1961				
SWSCU 30-43			NESE 30-162-79	F#: 2858	SOW: AL	C-O: 386939	C-W: 155418	C-G: 15750	COMP: 3/11/1961				
R&LU: 4595	397 31	409 28	439 31	409 30	375 31	346 30	394 31	343 31	329 30	335 30	405 30	410 31	4591
Spacing: U	1368	1215	1314	1182	1150	1170	1151	929	1039	857	957	1079	13411
	12	14	15	13	14	12	14	13	13	21	19	17	177
SWSCU 25-34			SWSE 25-162-80	F#: 2998	SOW: TAO	C-O: 188296	C-W: 182600	C-G: 1021	COMP: 10/6/1961				
R&LU: 0	0 0	0 0	0 0	0 0	0 0	0 0	0 0	0 0	0 0	0 0	0 0	0 0	0
Spacing: U	0	0	0	0	0	0	0	0	0	0	0	0	0
	0	0	0	0	0	0	0	0	0	0	0	0	0
SWSCU 30-23			NESW 30-162-79	F#: 4651	SOW: AL	C-O: 316869	C-W: 533159	C-G: 14898	COMP: 4/8/1969				
R&LU: 5683	590 31	497 28	492 31	438 26	523 31	493 30	489 31	438 31	438 30	409 30	424 30	432 31	5663
Spacing: U	3463	2771	3213	2425	2811	2823	2617	2171	2487	2079	2444	2450	31754
	28	25	26	24	26	25	26	24	24	20	17	18	283
SWSCU 19-42			SENE 19-162-79	F#: 5364	SOW: WI	C-O: 31086	C-W: 65874	C-G: 984	COMP: 2/4/1974				
SWSCU 18-34			SWSE 18-162-79	F#: 8523	SOW: AL	C-O: 141630	C-W: 14025	C-G: 1157	COMP: 5/12/1961				
R&LU: 1181	110 31	93 28	101 31	84 30	88 31	80 30	90 31	106 31	109 30	102 30	106 30	112 31	1181
Spacing: U	0	0	7	66	64	65	46	25	28	24	27	26	378
	0	0	0	1	7	6	7	9	7	7	14	15	73
Unit Totals: Oil	6599	5760	6247	6071	6338	5795	5766	5624	5691	5499	6186	6349	71925
Wells: 19 Wtr	36673	31276	37433	33387	32984	31434	30646	24942	28126	23886	29658	30312	370757
Gas	407	368	407	392	410	395	407	407	360	361	607	626	5147
Pool Totals: Oil	11773	10740	11631	11311	11774	10833	11354	11188	10633	10676	11210	11502	134625
Wells: 74 Wtr	58620	51840	60000	55776	55740	51031	53423	51065	51199	52059	54606	56246	651605
Gas	1009	942	1053	1018	1056	1008	1054	1030	978	940	1203	1272	12563

SOUTHWEST AURELIA - MADISON

EARL SCHWARTZ CO.

LEO E. JOHNSON 1 NESW 7-157-87 F#: 3421 SOW: PNA C-O: 37949 C-W: 24606 C-G: 0 COMP: 10/2/1963

PETER JOHNSON 1 SWNW 7-157-87 F#: 3493 SOW: PNA C-O: 14576 C-W: 20049 C-G: 0 COMP: 2/27/1964

KOCH INDUSTRIES, INC.

SCHWEDE 5-9 SWNW 9-157-87 F#: 5970 SOW: PNA C-O: 5087 C-W: 6598 C-G: 0 COMP: 11/4/1976

LOWELL J. WILLIAMSON, INC.

A. O. KNUDTSON 1 NESE 7-157-87 F#: 1337 SOW: PNA C-O: 2999 C-W: 2185 C-G: 0 COMP: 2/23/1957

MUREX PETROLEUM CORPORATION

ARTHUR 1 NESE 7-157-87 F#: 10309 SOW: AL C-O: 23718 C-W: 21056 C-G: 1840 COMP: 9/19/1983

R&LU: 293 15 4 40 5 35 5 24 7 11 1 66 8 155 6 0 0 0 4 0 6 0 3 46 3 392

Spacing: ESE 310 92 8 30 7 5 8 0 51 45 23 20 599

5 14 13 9 4 24 56 0 0 0 0 17 142

ROBERT M. WATKINS ENGINEERING, INC.

SAMUEL WILSON 1 NESE 8-157-87 F#: 4539 SOW: PNA C-O: 760 C-W: 770 C-G: 0 COMP: 11/14/1968

Pool Totals: Oil 15 40 35 24 11 66 155 0 0 0 0 46 392

Wells: 6 Wtr 310 92 8 30 7 5 8 0 51 45 23 20 599

Gas 5 14 13 9 4 24 56 0 0 0 0 17 142

Operator-Lease Jan Feb Mar Apr May Jun Jul Aug Sep Oct Nov Dec 2005 Total

SOUTHWEST HAAS - MADISON

AMERADA HESS CORPORATION

WALTER NELSON 1			SESE 32-163-83	F#: 3423	SOW: PNA	C-O: 57626	C-W: 100628	C-G: 0	COMP: 9/26/1963				
GEORESOURCES, INC.													
RUFENACHT 1			NWSW 33-163-83	F#: 4151	SOW: PNA	C-O: 78592	C-W: 440951	C-G: 0	COMP: 9/28/1966				
ELOF G. PEARSON 1			SENE 32-163-83	F#: 5171	SOW: AL	C-O: 120432	C-W: 3394637	C-G: 0	COMP: 6/29/1972				
R&LU: 1463	142 31	112 21	157 31	118 25	152 31	145 30	143 31	123 31	121 30	119 29	121 30	135 31	1588
Spacing: ENE	9740	6449	10440	5874	9070	9074	8757	7841	8349	7922	8386	7355	99257
	0	0	0	0	0	0	0	0	0	0	0	0	0
WALTER G. NELSON 1			NWSE 32-163-83	F#: 5327	SOW: SI	C-O: 78458	C-W: 400229	C-G: 0	COMP: 11/30/1973				
R&LU: 752	24 12	61 28	63 30	70 27	59 30	62 29	61 30	60 30	55 30	55 27	61 29	58 31	689
Spacing: WSE	793	1714	1821	2665	1780	1930	1937	1572	911	1501	1650	1523	19797
	0	0	0	0	0	0	0	0	0	0	0	0	0
WALTER G. NELSON 2			SESW 32-163-83	F#: 5409	SOW: PNA	C-O: 13469	C-W: 656840	C-G: 0	COMP: 3/24/1975				
Pool Totals: Oil	166	173	220	188	211	207	204	183	176	174	182	193	2277
Wells: 5 Wtr	10533	8163	12261	8539	10850	11004	10694	9413	9260	9423	10036	8878	119054
Gas	0	0	0	0	0	0	0	0	0	0	0	0	0

SOUTHWEST LANDA - MADISON

NANCE PETROLEUM CORPORATION

WIBORG 1-4			NWSW 4-162-79	F#: 4782	SOW: AL	C-O: 129783	C-W: 113265	C-G: 2843	COMP: 11/30/1969				
R&LU: 1473	121 31	108 28	125 31	122 30	129 31	130 30	122 27	136 31	130 30	136 31	133 30	138 31	1530
Spacing: WSW	210	197	218	208	221	251	238	242	238	244	237	244	2748
	0	0	0	0	0	0	0	0	0	0	0	0	0
WIBORG 2-5			SESE 5-162-79	F#: 4828	SOW: AL	C-O: 48453	C-W: 78953	C-G: 4057	COMP: 9/11/1980				
R&LU: 1844	153 31	139 28	159 31	155 30	163 31	137 25	157 27	173 31	164 30	173 31	169 30	174 31	1916
Spacing: ESE	427	400	444	422	449	424	482	491	482	496	482	496	5495
	50	45	50	51	54	45	51	57	54	57	56	57	627
BANGS 1			SESW 4-162-79	F#: 5743	SOW: AL	C-O: 67711	C-W: 309805	C-G: 6251	COMP: 3/30/1976				
R&LU: 0	0 0	0 0	0 0	0 0	0 0	0 0	0 0	0 0	0 0	0 0	0 0	0 1	0
Spacing: ENW	0	0	0	0	0	0	0	0	0	0	0	106	106
	0	0	0	0	0	0	0	0	0	0	0	0	0
WARD-WILLISTON COMPANY													
SADIE LARSON 1			NWN 9-162-79	F#: 4917	SOW: AL	C-O: 107665	C-W: 2553	C-G: 22969	COMP: 7/6/1970				
R&LU: 1487	0 0	30 10	0 0	179 30	330 30	213 30	152 30	152 31	150 30	90 20	80 30	71 15	1447
Spacing: WNW	0	0	0	10	50	50	50	50	50	50	50	50	410
	0	0	0	0	0	0	0	0	0	0	0	0	0
Pool Totals: Oil	274	277	284	456	622	480	431	461	444	399	382	383	4893
Wells: 4 Wtr	637	597	662	640	720	725	770	783	770	790	769	896	8759
Gas	50	45	50	51	54	45	51	57	54	57	56	57	627

SOUTHWEST STARBUCK - MADISON

ABRAXAS PETROLEUM CORP.

TENNECO 2			NWSE 11-160-79	F#: 7940	SOW: PNA	C-O: 1382	C-W: 1372	C-G: 873	COMP: 12/8/1980				
EAGLE OPERATING, INC.													
THORENSEN-HUNSKOR 2			SWNE 11-160-79	F#: 4169	SOW: AL	C-O: 89978	C-W: 45810	C-G: 0	COMP: 11/5/1966				
R&LU: 1392	87 17	119 24	108 26	115 30	74 12	90 24	73 16	140 31	112 30	119 29	111 30	119 31	1267
Spacing: WNE	68	96	104	120	48	96	64	124	120	116	120	124	1200
	0	0	0	0	0	0	0	0	0	0	0	0	0
IVAN AND ALBERT CHRISTENSON 1			SWSW 32-161-78	F#: 4234	SOW: AL	C-O: 166415	C-W: 18322	C-G: 0	COMP: 6/24/1967				
R&LU: 2889	182 18	261 28	278 31	257 10	267 6	258 30	264 31	257 31	271 30	260 31	46 30	262 31	2863
Spacing: WSW	47	42	47	15	9	45	47	47	45	47	45	47	483
	0	0	0	0	0	0	0	0	0	0	0	0	0

Operator-Lease	Jan	Feb	Mar	Apr	May	Jun	Jul	Aug	Sep	Oct	Nov	Dec	2005 Total
IVAN AND ALBERT CHRISTENSON 2			NESW 32-161-78		F#: 5420	SOW: AL	C-O: 100078	C-W: 15909	C-G: 0	COMP: 9/19/1974			
R&LU: 2277	212 31	202 28	225 31	72 30	101 31	265 30	234 31	229 31	197 30	230 31	207 30	217 31	2391
Spacing: ESW	36	56	62	60	62	60	62	62	60	62	60	62	704
	0	0	0	0	0	0	0	0	0	0	0	0	0
CHRISTENSON 1-X			NENW 1-160-79		F#: 5787	SOW: AL	C-O: 41003	C-W: 146580	C-G: 0	COMP: 6/18/1976			
R&LU: 1054	107 31	100 28	108 31	103 30	107 31	97 27	101 31	100 30	99 30	105 31	123 28	108 31	1258
Spacing: ENW	527	476	527	510	527	459	442	510	510	527	476	527	6018
	0	0	0	0	0	0	0	0	0	0	0	0	0
BRANDT 1			SWNW 32-161-78		F#: 6180	SOW: AL	C-O: 22289	C-W: 10445	C-G: 0	COMP: 8/19/1977			
R&LU: 205	25 10	48 28	39 31	48 30	45 31	40 30	36 19	33 21	33 30	27 31	31 30	40 26	445
Spacing: WNW	10	28	31	30	31	30	12	21	30	31	30	26	310
	0	0	0	0	0	0	0	0	0	0	0	0	0
TONNESON 1			SWSE 32-161-78		F#: 10092	SOW: AL	C-O: 17776	C-W: 4465	C-G: 0	COMP: 11/25/1983			
R&LU: 615	45 11	60 28	70 31	57 30	41 31	55 30	55 31	57 31	45 30	32 31	43 30	68 31	628
Spacing: WSE	11	28	31	30	31	30	31	31	30	31	30	31	345
	0	0	0	0	0	0	0	0	0	0	0	0	0
EARL SCHWARTZ CO.													
CHRISTENSON-LERVIK 1-X			NENW 1-160-79		F#: 8508	SOW: PNA	C-O: 43291	C-W: 30883	C-G: 0	COMP: 1/15/1967			
GOFOR OIL, INC.													
THORENSEN-HUNSKOR 1			NENE 11-160-79		F#: 2913	SOW: PNA	C-O: 66158	C-W: 17330	C-G: 0	COMP: 8/6/1964			
MCALESTER FUEL CO.													
CHRISTENSON A-1			NENW 1-160-79		F#: 2224	SOW: PNA	C-O: 6053	C-W: 979	C-G: 0	COMP: 4/9/1959			
Pool Totals: Oil	658	790	828	652	635	805	763	816	757	773	561	814	8852
Wells: 10 Wtr	699	726	802	765	708	720	658	795	795	814	761	817	9060
Gas	0	0	0	0	0	0	0	0	0	0	0	0	0
SOUTHWEST STARBUCK - SPEARFISH													
TURTLE MOUNTAIN GAS & OIL, INC.													
ROPER 1			NESE 6-160-78		F#: 8308	SOW: AL	C-O: 49720	C-W: 186	C-G: 0	COMP: 6/13/1981			
R&LU: 1147	100 28	82 25	102 30	97 29	100 30	99 29	97 30	96 30	98 29	95 28	91 29	105 30	1162
Spacing: ESE*	0	0	0	0	0	0	0	0	0	0	0	0	0
	0	0	0	0	0	0	0	0	0	0	0	0	0
LERVIK 1			SWSW 5-160-78		F#: 10322	SOW: AL	C-O: 66173	C-W: 7294	C-G: 0	COMP: 9/14/1983			
R&LU: 1657	144 28	118 25	147 30	140 29	144 30	142 29	139 30	139 30	140 29	138 28	131 29	151 30	1673
Spacing: WSW*	70	95	89	114	51	54	100	88	75	66	65	64	931
	0	0	0	0	0	0	0	0	0	0	0	0	0
GOODMAN-ROMSOS 1			SWSE 5-160-78		F#: 10794	SOW: AL	C-O: 13674	C-W: 1875	C-G: 0	COMP: 4/20/1984			
R&LU: 0	7 18	0 4	0 0	0 10	0 0	0 0	0 0	0 0	0 0	0 0	0 0	0 0	7
Spacing: WSE*	30	20	0	145	0	0	0	0	0	0	0	0	195
	0	0	0	0	0	0	0	0	0	0	0	0	0
CHRISTENSON 1			NENW 8-160-78		F#: 10845	SOW: SI	C-O: 12111	C-W: 552	C-G: 0	COMP: 11/25/1984			
R&LU: 0	0 0	0 0	0 0	0 0	0 0	0 0	0 0	0 0	0 0	0 0	0 0	0 0	0
Spacing: NENW	0	0	0	0	0	0	0	0	0	0	0	0	0
	0	0	0	0	0	0	0	0	0	0	0	0	0
LERVIK 2-5			SESW 5-160-78		F#: 11195	SOW: AL	C-O: 76878	C-W: 1951	C-G: 0	COMP: 11/5/1984			
R&LU: 1796	157 28	128 25	160 30	152 29	157 30	14 29	151 30	151 30	152 29	149 28	142 29	164 30	1677
Spacing: SESW	0	0	0	0	0	0	0	0	0	0	0	0	0
	0	0	0	0	0	0	0	0	0	0	0	0	0
Pool Totals: Oil	408	328	409	389	401	255	387	386	390	382	364	420	4519
Wells: 5 Wtr	100	115	89	259	51	54	100	88	75	66	65	64	1126
Gas	0	0	0	0	0	0	0	0	0	0	0	0	0

Operator-Lease	Jan	Feb	Mar	Apr	May	Jun	Jul	Aug	Sep	Oct	Nov	Dec	2005 Total
----------------	-----	-----	-----	-----	-----	-----	-----	-----	-----	-----	-----	-----	------------

SPIRAL - MADISON
BHP PETROLEUM COMPANY, INC.

PETERSON 1			SWNW 9-162-89		F#: 9073	SOW: PNA	C-O: 1403		C-W: 53372	C-G: 363		COMP: 11/24/1981														
CARLSON OIL INC.																										
MASTERS 1			SWSW 4-162-89		F#: 9335	SOW: AL	C-O: 47339		C-W: 119798	C-G: 32188		COMP: 6/20/1982														
R&LU: 2267	175	15	222	28	187	30	240	25	207	31	195	30	190	31	190	26	164	25	183	19	214	30	161	20	2328	
Spacing: SW	232	464	445	533	514	510	527	413	425	300	360	324	5047													
	150	195	190	200	190	195	190	195	160	175	170	150	2160													
Pool Totals: Oil	175	222	187	240	207	195	190	190	164	183	214	161	2328													
Wells: 2 Wtr	232	464	445	533	514	510	527	413	425	300	360	324	5047													
Gas	150	195	190	200	190	195	190	195	160	175	170	150	2160													

SPOTTED HORN - MADISON
GRAHAM ROYALTY, LTD.

MATTHEW 1-20			SWSW 20-150-94		F#: 7673	SOW: PNA	C-O: 104386		C-W: 530479	C-G: 130318		COMP: 7/19/1981														
SPRING COULEE - MADISON TEXAS CRUDE ENERGY, INC.																										
SAGSVEEN STATE 21 1			SWNE 21-159-83		F#: 13365	SOW: AL	C-O: 114476		C-W: 72813	C-G: 17053		COMP: 7/15/1992														
R&LU: 4004	358	31	332	28	362	31	347	30	354	31	345	30	357	31	353	31	344	30	346	31	323	30	345	31	4166	
Spacing: SNE	622	555	610	566	608	576	618	614	618	607	579	659	7232													
	54	50	54	52	53	52	54	53	52	52	48	52	626													
BLOMS 21 1			NENW 21-159-83		F#: 13441	SOW: TA	C-O: 5589		C-W: 39665	C-G: 721		COMP: 12/18/1992														
R&LU: 0	0	0	0	0	0	0	0	0	0	0	0	0	0	0	0	0	0	0	0	0	0	0	0	0	0	0
Spacing: NNW	0	0	0	0	0	0	0	0	0	0	0	0	0													
	0	0	0	0	0	0	0	0	0	0	0	0	0													
Pool Totals: Oil	358	332	362	347	354	345	357	353	344	346	323	345	4166													
Wells: 2 Wtr	622	555	610	566	608	576	618	614	618	607	579	659	7232													
Gas	54	50	54	52	53	52	54	53	52	52	48	52	626													

SPRING CREEK - RED RIVER
COLUMBUS ENERGY CORP.

HOVDE 1-6			NENE 6-150-100		F#: 8945	SOW: PNA	C-O: 5239		C-W: 1162	C-G: 85913		COMP: 11/23/1983	
JENEX OPERATING COMPANY													
C. SOVIG 44-31			SESE 31-151-100		F#: 10280	SOW: PNA	C-O: 9219		C-W: 2678	C-G: 130918		COMP: 11/22/1983	
SPRING CREEK - STONEWALL COLUMBUS ENERGY CORP.													

HOVDE 1-6			NENE 6-150-100		F#: 8945	SOW: PNA	C-O: 50305		C-W: 3015	C-G: 245441		COMP: 5/31/1982													
SPRING VALLEY - MADISON RITTER, LABER & ASSOCIATES, INC.																									
S. CARPENTER LAKE 2-9			NWNE 9-153-87		F#: 13328	SOW: AL	C-O: 41509		C-W: 14088	C-G: 4149		COMP: 9/15/1992													
R&LU: 0	0	0	0	0	0	0	0	0	0	0	0	0	0												
Spacing: NE	0	0	0	0	0	0	0	0	0	0	0	0	0												
	0	0	0	0	0	0	0	0	0	0	0	0	0												
S. CARPENTER LAKE 6-9			SENEW 9-153-87		F#: 13449	SOW: AL	C-O: 76266		C-W: 158001	C-G: 6344		COMP: 12/25/1992													
R&LU: 1886	202	31	171	28	184	31	151	30	155	31	150	30	157	31	153	31	125	30	150	31	113	30	152	31	1863
Spacing: NW	1405	1315	1430	1307	1325	1275	1325	1308	1270	1303	1190	1310	15763												
	53	55	49	47	45	41	40	42	44	43	47	49	555												
Pool Totals: Oil	202	171	184	151	155	150	157	153	125	150	113	152	1863												
Wells: 2 Wtr	1405	1315	1430	1307	1325	1275	1325	1308	1270	1303	1190	1310	15763												
Gas	53	55	49	47	45	41	40	42	44	43	47	49	555												

SPRINGBROOK - DUPEROW
LAMAR HUNT

SHAIDE-FLB 1			SWSW 5-155-100		F#: 6478	SOW: PNA	C-O: 17222		C-W: 86816	C-G: 0		COMP: 7/5/1978	
--------------	--	--	----------------	--	----------	----------	------------	--	------------	--------	--	----------------	--

Operator-Lease	Jan	Feb	Mar	Apr	May	Jun	Jul	Aug	Sep	Oct	Nov	Dec	2005 Total
SPRINGBROOK - MADISON													
CONTINENTAL RESOURCES, INC.													
ROLFSTAD 1			NESW 29-155-100	F#: 6680	SOW: AL	C-O: 79634	C-W: 20591	C-G: 91905	COMP: 4/7/1987				
R&LU: 1980	97 17	256 28	207 31	192 30	192 31	19 5	167 17	192 31	173 30	179 31	223 30	138 31	2035
Spacing: SW	77	202	140	159	167	2839	159	154	165	152	91	200	4505
	0	0	0	0	0	0	0	0	0	0	0	0	0
SPRINGBROOK - RED RIVER													
CONTINENTAL RESOURCES, INC.													
ROLFSTAD 1			NESW 29-155-100	F#: 6680	SOW: AL	C-O: 1624	C-W: 0	C-G: 0	COMP: 4/7/1987				
SPRINGBROOK - STONEWALL													
CONTINENTAL RESOURCES, INC.													
ROLFSTAD 1			NESW 29-155-100	F#: 6680	SOW: PNA	C-O: 119425	C-W: 67939	C-G: 233407	COMP: 1/25/1979				
LAMAR HUNT													
ROLFSTAD STATE 1			SESE 16-155-100	F#: 6975	SOW: PNA	C-O: 1335	C-W: 1395	C-G: 2431	COMP: 11/28/1979				
SQUARE BUTTE - MADISON													
COLUMBIA PRODUCTION CO.													
GOLDEN VALLEY FEDERAL A 1			NWNE 17-139-103	F#: 11403	SOW: PNA	C-O: 19286	C-W: 4782	C-G: 30873	COMP: 3/23/1986				
CONOCO INC.													
KLEIN BROTHERS FEDERAL B 2			NWN 21-139-103	F#: 10871	SOW: PNA	C-O: 9996	C-W: 57900	C-G: 864	COMP: 12/6/1984				
MERIDIAN OIL PRODUCTION, INC.													
SQUARE BUTTE FEDERAL 17-1			SWSE 17-139-103	F#: 11402	SOW: PNA	C-O: 8537	C-W: 35115	C-G: 2983	COMP: 6/14/1985				
NANCE PETROLEUM CORPORATION													
GOVERNMENT TAYLOR A 1			SESE 9-139-103	F#: 4627	SOW: AL	C-O: 465443	C-W: 483911	C-G: 21395	COMP: 5/10/1969				
R&LU: 3491	305 31	141 14	359 31	113 14	226 21	381 30	222 20	358 31	351 30	294 30	326 30	335 31	3411
Spacing: S2	1036	434	977	436	686	1010	644	1060	960	989	941	1037	10210
	93	84	93	42	59	90	58	93	90	87	90	93	972
GOVERNMENT BROWN A 1			SENE 15-139-103	F#: 4677	SOW: AL	C-O: 293424	C-W: 867130	C-G: 45946	COMP: 7/14/1969				
R&LU: 7675	631 31	573 28	602 31	619 30	646 31	645 30	670 31	687 31	645 30	649 30	604 30	647 31	7618
Spacing: W2	2302	2072	2214	2220	2294	2220	2294	2300	2221	2171	2220	2294	26822
	187	168	176	182	190	190	197	201	189	190	177	190	2237
GOVERNMENT TAYLOR B 2			SENE 10-139-103	F#: 4684	SOW: AL	C-O: 544841	C-W: 5087480	C-G: 60236	COMP: 7/23/1969				
R&LU: 11311	1110 31	929 28	1039 31	1027 30	1032 31	1073 30	1030 31	1045 31	657 20	710 24	947 30	651 21	11250
Spacing: N2	16905	14958	15839	16869	17515	15932	16679	17301	10057	13366	15363	11291	182075
	310	280	310	300	310	290	309	310	192	240	300	207	3358
GOVERNMENT TAYLOR A 2			SENE 9-139-103	F#: 7461	SOW: AL	C-O: 106700	C-W: 460905	C-G: 81992	COMP: 6/16/1981				
R&LU: 4615	426 31	398 28	449 31	133 13	296 22	476 30	443 31	447 31	439 30	367 30	407 30	255 19	4536
Spacing: N2	1379	1221	1301	551	955	1345	1366	1412	1279	1318	1254	841	14222
	379	224	248	59	152	240	248	248	240	248	240	152	2678
STATE 16-1			NENW 16-139-103	F#: 8085	SOW: AL	C-O: 334041	C-W: 794688	C-G: 7391	COMP: 8/16/1981				
R&LU: 5974	519 31	468 28	403 31	419 30	266 29	372 30	734 31	591 31	546 30	525 30	529 30	749 31	6121
Spacing: N2	3067	3048	2978	2926	2274	2757	4499	3803	3569	3548	3190	4146	39805
	155	140	143	150	130	149	155	152	149	150	148	155	1776
FEDERAL 3-1 SWD			NWSE 3-139-103	F#: 8496	SOW: PNA	C-O: 3539	C-W: 21848	C-G: 0	COMP: 6/15/1981				
SQUARE BUTTE SWD SYSTEM	D01		SESW 10-139-103	F#: 10600	SOW: PNA	C-O: 4752	C-W: 7330	C-G: 0	COMP: 5/23/1984				
KLEIN BROTHERS A 1			NWNE 20-139-103	F#: 10700	SOW: AL	C-O: 211110	C-W: 164956	C-G: 81384	COMP: 5/18/1984				
R&LU: 7161	745 31	661 28	679 31	609 30	366 22	369 28	695 31	660 31	632 30	655 30	634 30	668 31	7373
Spacing: N2	782	750	797	729	388	1343	927	740	732	690	675	727	9280
	663	599	642	642	492	596	663	652	637	626	634	663	7509
STATE 3-16			NWSW 16-139-103	F#: 11493	SOW: AL	C-O: 200758	C-W: 565890	C-G: 6372	COMP: 8/24/1985				
R&LU: 6152	535 28	351 17	602 30	422 22	621 30	592 30	605 31	565 31	550 30	534 30	530 30	408 25	6315
Spacing: S2	1358	1210	1626	1130	1661	1597	1455	1472	1390	1345	1349	1029	16622
	140	140	155	110	150	150	155	152	149	146	150	120	1717

Operator-Lease	Jan	Feb	Mar	Apr	May	Jun	Jul	Aug	Sep	Oct	Nov	Dec	2005 Total
Pool Totals: Oil	4271	3521	4133	3342	3453	3908	4399	4353	3820	3734	3977	3713	46624
Wells: 12 Wtr	26829	23693	25732	24861	25773	26204	27864	28088	20208	23427	24992	21365	299036
Gas	1927	1635	1767	1485	1483	1705	1785	1808	1646	1687	1739	1580	20247
SQUAW CREEK - MADISON													
M3 ENERGY, LLC													
CALF WOMEN 1-16			SENE 16-149-94	F#: 15689	SOW: AL	C-O: 4168	C-W: 19034	C-G: 6218	COMP: 4/27/2005				
R&LU: 3948			159 3	423 20	791 27	899 31	789 31	615 23	492 19	0 0	0 0	0 0	4168
Spacing: NE			493	2889	3661	3968	3775	2539	1709	0	0	0	19034
			144	920	1215	1215	1240	667	817	0	0	0	6218
WESTPORT OIL & GAS COMPANY, L.P.													
FETTIG 1			SESE 21-149-94	F#: 9037	SOW: AL	C-O: 295415	C-W: 173327	C-G: 279152	COMP: 9/9/1988				
R&LU: 9736	962 31	806 28	711 25	297 22	778 31	705 27	882 30	914 31	998 30	818 29	864 30	928 31	9663
Spacing: SE	914	818	677	841	1061	1018	954	946	988	876	881	930	10904
	576	474	403	150	468	424	537	555	605	487	524	553	5756
Pool Totals: Oil	962	806	711	456	1201	1496	1781	1703	1613	1310	864	928	13831
Wells: 2 Wtr	914	818	677	1334	3950	4679	4922	4721	3527	2585	881	930	29938
Gas	576	474	403	294	1388	1639	1752	1795	1272	1304	524	553	11974
SQUAW CREEK - RED RIVER													
WESTPORT OIL & GAS COMPANY, L.P.													
FETTIG 1			SESE 21-149-94	F#: 9037	SOW: PNA	C-O: 35856	C-W: 3417	C-G: 131184	COMP: 2/4/1982				
SQUAW GAP - BAKKEN													
GRIFFON & ASSOCIATES, L.L.C.													
SILKWORM 1-16			NWSW 16-146-104	F#: 12835	SOW: AL	C-O: 263007	C-W: 120	C-G: 102711	COMP: 6/15/1990				
R&LU: 11019	982 31	895 28	990 31	929 30	988 31	860 30	996 30	937 31	912 30	860 31	697 22	1123 31	11169
Spacing: SEC	0	0	0	0	0	0	0	0	0	0	0	0	0
	382	350	390	380	418	367	385	385	371	344	229	414	4415
PARKWAY PETROLEUM, INC.													
USA 12-11-105			SWNW 11-146-104	F#: 8221	SOW: PNA	C-O: 308	C-W: 76	C-G: 7	COMP: 2/7/1990				
PRIDE ENERGY, AN OKLAHOMA GENERAL PARTNERSHIP													
USA 43-27A			NESE 27-146-104	F#: 7590	SOW: PNA	C-O: 274988	C-W: 4879	C-G: 92870	COMP: 9/21/1980				
SQUAW GAP FEDERAL 14-30H			SWSW 30-146-104	F#: 14635	SOW: PNA	C-O: 689	C-W: 10	C-G: 0	COMP: 9/29/1997				
SLAWSON EXPLORATION COMPANY, INC.													
USA 33-23-154			NWSE 23-146-104	F#: 8902	SOW: PNA	C-O: 306	C-W: 196	C-G: 0	COMP: 6/30/1982				
WHITING OIL AND GAS CORPORATION													
BEAVER VALLEY RANCH 34-21H			SWSE 21-146-104	F#: 12779	SOW: AL	C-O: 135789	C-W: 752	C-G: 119831	COMP: 12/20/1989				
R&LU: 5433	518 31	446 28	541 31	443 30	499 31	494 30	437 31	487 31	445 30	475 31	441 30	336 31	5562
Spacing: E2	0	0	0	77	0	0	0	0	10	0	0	15	102
	732	537	805	617	603	563	611	593	559	575	541	516	7252
MOI SQUAW GAP 22-9H			SENW 9-146-104	F#: 13432	SOW: AL	C-O: 70653	C-W: 779	C-G: 26011	COMP: 11/29/1992				
R&LU: 2819	264 10	250 10	266 10	283 11	270 16	269 10	296 26	268 28	253 5	253 23	187 30	0 0	2859
Spacing: W2	0	0	0	20	0	0	0	0	5	0	0	0	25
	130	130	118	143	208	130	338	364	65	299	390	221	2536
Pool Totals: Oil	1764	1591	1797	1655	1757	1623	1729	1692	1610	1588	1325	1459	19590
Wells: 7 Wtr	0	0	0	97	0	0	0	0	15	0	0	15	127
Gas	1244	1017	1313	1140	1229	1060	1334	1342	995	1218	1160	1151	14203
SQUAW GAP - GUNTON													
PRIDE ENERGY, AN OKLAHOMA GENERAL PARTNERSHIP													
FOLKVORD-STATE 1-36 SWD			NENE 36-146-105	F#: 7200	SOW: PNA	C-O: 570	C-W: 407	C-G: 0	COMP: 5/2/1988				
SQUAW GAP - MADISON													
AMAX OIL & GAS, INC.													
FOLKVORD-STATE 2-36			SWSW 36-146-105	F#: 7292	SOW: PNA	C-O: 6710	C-W: 44278	C-G: 5408	COMP: 6/26/1980				

Operator-Lease	Jan	Feb	Mar	Apr	May	Jun	Jul	Aug	Sep	Oct	Nov	Dec	2005 Total
----------------	-----	-----	-----	-----	-----	-----	-----	-----	-----	-----	-----	-----	------------

ANR PRODUCTION COMPANY

FRENCH-QUINNEL 31-14			NWNE 14-146-104	F#: 7162	SOW: PNA	C-O: 33808	C-W: 132478	C-G: 20841	COMP: 2/1/1980
USA 21-29			NENW 29-146-104	F#: 7206	SOW: PNA	C-O: 110775	C-W: 461183	C-G: 42256	COMP: 2/13/1980
EIKREN 44-10			SESE 10-146-104	F#: 7549	SOW: PNA	C-O: 118554	C-W: 470056	C-G: 67370	COMP: 5/29/1980
USA 12-31-97			SWNW 31-146-104	F#: 7666	SOW: PNA	C-O: 13065	C-W: 66998	C-G: 7240	COMP: 10/31/1980
FRENCH-QUINNEL 12-24			SWNW 24-146-104	F#: 7803	SOW: PNA	C-O: 108007	C-W: 305622	C-G: 56195	COMP: 11/17/1980
USA 21-15-103			NENW 15-146-104	F#: 8207	SOW: PNA	C-O: 37870	C-W: 232447	C-G: 25695	COMP: 3/19/1981
USA 33-18-123			NWSE 18-146-104	F#: 8287	SOW: PNA	C-O: 20893	C-W: 128806	C-G: 10170	COMP: 4/22/1981

BWAB, INC.

BEAVER VALLEY RANCH CO. 21-44			SESE 21-146-104	F#: 6622	SOW: PNA	C-O: 651	C-W: 3410	C-G: 0	COMP: 5/5/1980
-------------------------------	--	--	-----------------	----------	----------	----------	-----------	--------	----------------

PARKWAY PETROLEUM, INC.

USA 12-11-105			SWNW 11-146-104	F#: 8221	SOW: PNA	C-O: 19389	C-W: 49254	C-G: 10098	COMP: 4/3/1981
---------------	--	--	-----------------	----------	----------	------------	------------	------------	----------------

PRIDE ENERGY, AN OKLAHOMA GENERAL PARTNERSHIP

USA 43-27A			NESE 27-146-104	F#: 7590	SOW: PNA	C-O: 4924	C-W: 89928	C-G: 825	COMP: 7/6/1996																
SQUAW GAP FEDERAL 14-30H			SWSW 30-146-104	F#: 14635	SOW: AL	C-O: 52646	C-W: 597593	C-G: 10976	COMP: 12/18/1997																
R&LU: 3561	505	31	409	28	355	31	505	30	433	31	402	30	141	31	106	31	42	30	239	31	365	25	0	0	3502
Spacing: W2	7693	6792	6858	7124	7423	6837	2234	4229	929	4400	5775	0	60294												
	0	0	0	0	0	0	0	0	0	8	0	0	8												

SLAWSON EXPLORATION COMPANY, INC.

USA 33-23-154			NWSE 23-146-104	F#: 8902	SOW: AL	C-O: 338015	C-W: 1899366	C-G: 181749	COMP: 2/22/1983																
R&LU: 10820	1015	31	867	28	1007	31	894	30	889	29	974	30	954	31	708	23	724	23	967	28	978	30	916	31	10893
Spacing: E2	7650	6919	7798	7201	7152	7568	8272	5662	6190	7208	7901	7888	87409												
	440	358	435	398	403	529	535	407	413	533	565	519	5535												

TOM BROWN, INC.

COASTAL BURLINGTON NORTHERN 9-1			NENE 9-146-104	F#: 8872	SOW: PNA	C-O: 3395	C-W: 20186	C-G: 0	COMP: 1/2/1982				
Pool Totals: Oil	1520	1276	1362	1399	1322	1376	1095	814	766	1206	1343	916	14395
Wells: 14 Wtr	15343	13711	14656	14325	14575	14405	10506	9891	7119	11608	13676	7888	147703
Gas	440	358	435	398	403	529	535	407	421	533	565	519	5543

SQUAW GAP - RED RIVER

PRIDE ENERGY, AN OKLAHOMA GENERAL PARTNERSHIP

FOLKVORD-STATE 1-36 SWD			NENE 36-146-105	F#: 7200	SOW: PNA	C-O: 64605	C-W: 241626	C-G: 48697	COMP: 2/27/1980
-------------------------	--	--	-----------------	----------	----------	------------	-------------	------------	-----------------

SQUIRES - BAKKEN

TRI-C RESOURCES, INC.

SIGMA-LEE 14-3			NENW 14-155-103	F#: 15878	SOW: F	C-O: 2321	C-W: 3979	C-G: 2152	COMP: 11/2/2005			
R&LU: 1655								2053	16	268	4	2321
Spacing: 2SEC								3540	439	3979		
								1642	510	2152		

ST. ANTHONY - BAKKEN

ANSBRO PETROLEUM COMPANY, LLC

FICEK 41-21H			NENE 21-141-96	F#: 15922	SOW: AL	C-O: 122	C-W: 164	C-G: 100	COMP: 12/30/2005			
R&LU: 0										122	2	122
Spacing: 2SEC										164	164	
										100	100	

ST. DEMETRIUS - BAKKEN

HEADINGTON OIL LIMITED PARTNERSHIP

LOGOSZ 44X-15			SESE 15-142-99	F#: 15645	SOW: AL	C-O: 29900	C-W: 36007	C-G: 36981	COMP: 10/23/2004																
R&LU: 22599	898	9	3083	25	3447	31	2505	30	2080	29	1962	30	1688	31	1431	31	1495	30	1352	31	1174	24	1454	31	22569
Spacing: 2SEC	1560	4256	4082	2975	2502	2403	2139	1851	1803	1770	1539	1806	28686												
	1064	3439	3971	3142	2782	2589	2313	1822	2069	1876	1273	2052	28392												

Operator-Lease	Jan	Feb	Mar	Apr	May	Jun	Jul	Aug	Sep	Oct	Nov	Dec	2005 Total
STATE LOGOSZ 44X-16			SESE 16-142-99	F#: 15692	SOW: AL	C-O: 23655	C-W: 6725	C-G: 28287	COMP: 3/24/2005				
R&LU: 23321			741 7	6016 25	2429 18	3000 29	2650 31	2242 31	1620 25	1595 23	1756 30	1606 31	23655
Spacing:			34	2028	1308	551	564	614	427	407	406	386	6725
			834	6057	2936	3605	3390	2888	1766	1940	2528	2343	28287
PALUCK 41X-28			NENE 28-142-99	F#: 15789	SOW: AL	C-O: 24079	C-W: 10450	C-G: 24824	COMP: 8/25/2005				
R&LU: 23319							2175 8	7929 30	4860 26	4734 22	4381 30		24079
Spacing: 2SEC							735	3631	2159	2242	1683		10450
							2131	8234	4353	4858	5248		24824
Pool Totals: Oil	898	3083	4188	8521	4509	4962	4338	5848	11044	7807	7664	7441	70303
Wells: 3 Wtr	1560	4256	4116	5003	3810	2954	2703	3200	5861	4336	4187	3875	45861
Gas	1064	3439	4805	9199	5718	6194	5703	6841	12069	8169	8659	9643	81503

ST. JACOBS - BIRDBEAR

W. H. HUNT TRUST ESTATE

HLEBECHUK 1 SESW 27-143-100 F#: 8226 SOW: PNA C-O: 2074 C-W: 5884 C-G: 3422 COMP: 10/28/1981

ST. JACOBS - DUPEROW

TEXAS INTERNATIONAL OIL COMPANY, INC.

FEDERAL 5-22 SWNW 22-143-100 F#: 8972 SOW: PNA C-O: 16858 C-W: 36675 C-G: 21515 COMP: 3/2/1982

ST. JACOBS - MADISON

W. H. HUNT TRUST ESTATE

HLEBECHUK 1 SESW 27-143-100 F#: 8226 SOW: PNA C-O: 20487 C-W: 217289 C-G: 43706 COMP: 10/16/1982

J. H. JOHNSON 1 NWSE 27-143-100 F#: 8683 SOW: PNA C-O: 59 C-W: 2020 C-G: 0 COMP: 9/16/1981

TED FEDORA 1 NWNW 34-143-100 F#: 8951 SOW: PNA C-O: 21064 C-W: 71047 C-G: 38030 COMP: 10/27/1981

STADIUM - LODGEPOLE

STADIUM - LODGEPOLE UNIT

WESTPORT OIL & GAS COMPANY, L.P.

DINSDALE 1-3 NWNW 10-139-96 F#: 14209 SOW: AL C-O: 3051541 C-W: 532222 C-G: 1179410 COMP: 2/21/1997

R&LU: 90957 11749 28 11314 28 8213 28 7646 30 6147 31 6719 30 8500 31 6711 31 5689 30 5621 31 2731 29 9910 29 90950

Spacing: U 12430 13195 13930 12875 10897 13190 15615 14795 13435 16145 8270 8965 153742

5352 5216 3793 3408 2855 3167 4021 3118 2669 2307 1222 4108 41236

HEART RIVER 1-4 NESE 5-139-96 F#: 14212 SOW: AL C-O: 1965953 C-W: 647977 C-G: 741105 COMP: 11/22/1996

R&LU: 53672 5830 31 5115 28 5444 31 5099 30 5013 31 4290 28 5329 30 4443 27 4877 30 0 31 4456 30 3761 26 53657

Spacing: U 21430 18505 21005 20420 21370 18625 23995 21795 24120 23720 24480 19520 258985

2297 2321 2165 1696 1972 2091 2723 2318 2623 2415 2308 1929 26858

DINSDALE 2-4 NWNW 10-139-96 F#: 14213 SOW: F C-O: 4090045 C-W: 354347 C-G: 1625481 COMP: 12/30/1996

R&LU: 431907 44018 31 38244 28 42250 31 39489 30 39795 31 37198 30 35113 30 33869 30 31569 30 35832 31 29866 29 24462 30 431705

Spacing: U 15315 14515 16435 16445 17850 18120 19770 20145 19705 20195 20850 22200 221545

18112 17637 19507 17600 18486 17534 16613 15735 14809 14700 13363 10141 194237

HR 1-9 SENW 9-139-96 F#: 14307 SOW: AL C-O: 956554 C-W: 615913 C-G: 346210 COMP: 3/12/1997

R&LU: 67257 6302 31 5576 28 6037 31 5770 30 5916 31 5420 29 5232 27 5861 30 5459 30 5325 31 5360 30 4938 27 67196

Spacing: U 12725 11365 12660 11925 12670 11985 10830 12300 12050 11785 11740 10580 142615

2434 2157 2423 2176 2418 2273 2177 2240 2290 2222 2183 1928 26921

KOSTELECKY 33 1 SWNW 33-140-96 F#: 14323 SOW: WI C-O: 45875 C-W: 187228 C-G: 20451 COMP: 2/26/1997

Unit Totals: Oil 67899 60249 61944 58004 56871 53627 54174 50884 47594 46778 42413 43071 643508

Wells: 5 Wtr 61900 57580 64030 61665 62787 61920 70210 69035 69310 71845 65340 61265 776887

Gas 28195 27331 27888 24880 25731 25065 25534 23411 22391 21644 19076 18106 289252

Pool Totals: Oil 67899 60249 61944 58004 56871 53627 54174 50884 47594 46778 42413 43071 643508

Wells: 5 Wtr 61900 57580 64030 61665 62787 61920 70210 69035 69310 71845 65340 61265 776887

Gas 28195 27331 27888 24880 25731 25065 25534 23411 22391 21644 19076 18106 289252

STAFFORD - MADISON

BARBARA FASKEN

KOLBO 1-30 NWSE 30-163-87 F#: 12951 SOW: PNA C-O: 1576 C-W: 12914 C-G: 693 COMP: 7/25/1990

Operator-Lease	Jan	Feb	Mar	Apr	May	Jun	Jul	Aug	Sep	Oct	Nov	Dec	2005 Total
STAMPEDE - MADISON													
ALBRITTON RESOURCES, INC.													
DALIN 25-1			SWSW 25-163-93		F#: 11168	SOW: PNA	C-O: 810		C-W: 11952	C-G: 0		COMP: 11/12/1984	
STANLEY - BAKKEN													
ARSENAL ENERGY USA INC.													
ROGSTAD 1-11			NESE 11-155-91		F#: 7851	SOW: PNA	C-O: 1375		C-W: 0	C-G: 0		COMP: 10/4/1991	
STANLEY - MADISON													
ARSENAL ENERGY USA INC.													
JELLESED-FEDERAL 1-14			NWN 14-155-91		F#: 6538	SOW: PNA	C-O: 14060		C-W: 20455	C-G: 0		COMP: 6/17/1978	
STATE 13-32			SWNE 13-155-91		F#: 6949	SOW: F	C-O: 741426		C-W: 2185533	C-G: 235364		COMP: 7/14/1979	
R&LU: 4587	416	31 367	28 354	29 382	30 391	31 375	30 360	28 392	31 379	30 395	29 365	30 387	31 4563
Spacing: NE	8033	7127	7525	7597	7810	7420	6926	7786	7476	7319	7531	7769	90319
	0	0	0	0	0	0	0	0	0	0	0	0	0
STATE 19-43			NESE 19-155-90		F#: 6974	SOW: AL	C-O: 160162		C-W: 472334	C-G: 9833		COMP: 8/23/1979	
R&LU: 1605	163	31 129	28 93	23 123	30 134	31 125	30 133	31 128	31 131	30 130	31 128	30 133	31 1550
Spacing: SE	2164	1920	1691	2041	2002	1716	1937	2093	1992	2053	2046	1866	23521
	0	0	0	0	0	0	0	0	0	0	0	0	0
ARMOUR 13-23			NESW 13-155-91		F#: 7362	SOW: AL	C-O: 155808		C-W: 85452	C-G: 14816		COMP: 10/1/1981	
R&LU: 4807	429	31 380	28 425	31 405	30 432	31 410	30 429	31 431	31 305	31 387	30 365	30 366	30 4764
Spacing: SW	1492	1558	1750	1609	1693	1417	1427	1524	1097	1473	1530	1470	18040
	0	0	0	0	0	0	0	0	0	0	0	0	0
MONTGOMERY 1-12-4D			SWSW 12-155-91		F#: 7674	SOW: F	C-O: 158210		C-W: 772770	C-G: 61809		COMP: 7/23/1980	
R&LU: 1452	129	31 104	28 154	31 121	30 122	31 121	30 128	31 122	31 121	30 106	31 119	30 121	30 1468
Spacing: SW	3036	2618	2814	2875	2656	2606	2871	2778	2671	2771	2751	2812	33259
	0	0	0	0	0	0	0	0	0	0	0	0	0
ROGSTAD 1-11			NESE 11-155-91		F#: 7851	SOW: AL	C-O: 143449		C-W: 827556	C-G: 46356		COMP: 12/2/1980	
R&LU: 1776	104	23 135	28 150	31 138	30 144	31 147	30 142	29 137	31 113	23 145	29 157	30 139	31 1651
Spacing: SE	990	1156	1333	1226	1210	1308	1192	1258	1021	1165	1207	1276	14342
	0	0	0	0	0	0	0	0	0	0	0	0	0
HOLTER 1-23			NENE 23-155-91		F#: 9278	SOW: AL	C-O: 210480		C-W: 12979	C-G: 26700		COMP: 3/12/1986	
R&LU: 4004	332	31 316	25 391	31 354	30 351	31 364	30 355	31 372	31 324	30 339	31 331	30 308	31 4137
Spacing: NE	104	104	79	67	81	85	88	80	83	92	91	98	1052
	0	0	0	0	0	0	0	0	0	0	0	0	0
SCHAEFER ET AL 1-3			NESE 3-155-91		F#: 9866	SOW: AL	C-O: 574290		C-W: 70065	C-G: 197438		COMP: 11/21/1982	
R&LU: 2803	256	31 229	28 250	31 239	30 245	31 153	12 286	31 236	31 219	24 237	31 222	30 233	31 2805
Spacing: SE	368	316	355	350	356	237	392	358	360	360	351	361	4164
	0	0	0	0	0	0	0	0	0	0	0	0	0
JELLESED 1-3			SWNE 3-155-91		F#: 10071	SOW: AL	C-O: 483059		C-W: 497897	C-G: 220740		COMP: 4/20/1983	
R&LU: 3879	397	31 150	14 379	31 356	30 354	31 352	30 273	29 350	29 252	24 316	30 318	30 308	31 3805
Spacing: NE	5040	2443	5065	4748	4827	4540	4596	4723	3763	4562	4546	4559	53412
	0	0	0	0	0	0	0	0	0	0	0	0	0
JELLESED 1-10			NENE 10-155-91		F#: 10370	SOW: AL	C-O: 105860		C-W: 61960	C-G: 35186		COMP: 10/28/1983	
R&LU: 848	70	31 60	28 65	31 62	30 67	31 53	30 62	31 61	31 49	30 65	21 65	30 62	30 741
Spacing: NE	59	51	57	56	61	62	56	56	58	247	182	134	1079
	0	0	0	0	0	0	0	0	0	0	0	0	0
SCHAEFER 2-3			NESW 3-155-91		F#: 11577	SOW: AL	C-O: 90374		C-W: 68029	C-G: 2983		COMP: 7/8/1985	
R&LU: 1754	141	31 135	28 147	31 134	30 144	31 143	30 144	31 140	31 149	30 139	31 138	30 140	31 1694
Spacing: SW	292	314	342	325	311	319	336	317	311	319	308	322	3816
	0	0	0	0	0	0	0	0	0	0	0	0	0
LATTIN-REISTE 1-2			SWNW 2-155-91		F#: 11985	SOW: AL	C-O: 20881		C-W: 484622	C-G: 2601		COMP: 6/27/1990	
R&LU: 1206	78	20 99	28 130	31 112	30 105	28 100	26 115	26 99	27 20	10 97	24 113	30 123	31 1191
Spacing: NW	3339	3974	4316	4173	4010	4031	4406	4300	1615	3893	4397	4424	46878
	0	0	0	0	0	0	0	0	0	0	0	0	0

Operator-Lease	Jan	Feb	Mar	Apr	May	Jun	Jul	Aug	Sep	Oct	Nov	Dec	2005 Total
WASCANA JELLESED 2H			NENE 10-155-91	F#: 15012	SOW: AL	C-O: 63812	C-W: 218702	C-G: 0	COMP: 10/21/2000				
R&LU: 6891	565 26	720 28	671 31	526 30	632 31	600 30	608 27	590 31	555 30	577 28	586 30	147 30	6777
Spacing: ICO	2770	3098	3262	3256	3431	3005	3090	3036	3007	3111	3291	3150	37507
	0	0	0	0	0	0	0	0	0	0	0	0	0
WASCANA SCHAEFER 3H			SWSE 3-155-91	F#: 15037	SOW: AL	C-O: 108198	C-W: 91579	C-G: 0	COMP: 1/18/2001				
R&LU: 10177	940 31	842 28	899 31	853 30	878 31	706 24	960 31	901 31	633 30	829 31	795 30	809 31	10045
Spacing: ICO	1840	1680	1888	1869	2044	1629	1863	2053	1919	1835	1937	2070	22627
	0	0	0	0	0	0	0	0	0	0	0	0	0
NEXEN OLSON 2H			SWNW 20-155-90	F#: 15205	SOW: AL	C-O: 4785	C-W: 42234	C-G: 0	COMP: 10/9/2001				
R&LU: 975	73 31	78 28	54 31	59 30	72 31	61 30	68 31	243 31	65 30	52 31	62 30	67 31	954
Spacing: NW	776	776	758	720	722	713	750	763	813	724	728	747	8990
	0	0	0	0	0	0	0	0	0	0	0	0	0
BLUESKY OIL & GAS INC.													
ARMOUR 18-14			SWSW 18-155-90	F#: 7234	SOW: PNA	C-O: 28999	C-W: 77539	C-G: 12181	COMP: 9/25/1980				
BROOKS EXPLORATION, INC.													
HARSTAD ET AL 2			SWSE 10-155-91	F#: 6376	SOW: PNA	C-O: 3805	C-W: 6567	C-G: 0	COMP: 1/1/1978				
HARSTAD 10-1			NWSE 10-155-91	F#: 6734	SOW: PNA	C-O: 14917	C-W: 384827	C-G: 989	COMP: 3/19/1980				
JELLESED ET AL 1-11			SEW 11-155-91	F#: 7049	SOW: PNA	C-O: 34947	C-W: 103053	C-G: 7694	COMP: 9/15/1979				
ENANDER 1			NENE 4-155-91	F#: 7506	SOW: PNA	C-O: 8521	C-W: 7142	C-G: 0	COMP: 3/26/1980				
JELLESED ET AL 2-11			SWNE 11-155-91	F#: 7852	SOW: PNA	C-O: 24849	C-W: 81398	C-G: 15822	COMP: 12/2/1980				
NELSON 1-3			SEW 3-155-91	F#: 9949	SOW: PNA	C-O: 63052	C-W: 3663	C-G: 29531	COMP: 5/25/1984				
OLSON 1-20			SWNW 20-155-90	F#: 10810	SOW: PNA	C-O: 17437	C-W: 36644	C-G: 3453	COMP: 7/13/1984				
JELLESED 1-11X			NENW 11-155-91	F#: 11885	SOW: PNA	C-O: 1414	C-W: 1946	C-G: 0	COMP: 1/17/1986				
ARMOUR 1-18			SWSE 18-155-90	F#: 11900	SOW: PNA	C-O: 19565	C-W: 131258	C-G: 5441	COMP: 2/18/1986				
BWAB, INC.													
ORVILLE HARSTAD 30-41			NENE 30-155-90	F#: 6885	SOW: PNA	C-O: 9445	C-W: 95955	C-G: 0	COMP: 3/15/1979				
HARSTAD 29-21			NENW 29-155-90	F#: 8157	SOW: PNA	C-O: 966	C-W: 9795	C-G: 0	COMP: 6/5/1981				
C. LEE MUELLER													
HARSTAD ET AL 1			NESW 10-155-91	F#: 6289	SOW: PNA	C-O: 7391	C-W: 16148	C-G: 0	COMP: 11/18/1977				
CONDOR PETROLEUM, INC.													
ENGE 24-1			NWN 24-155-91	F#: 12188	SOW: PNA	C-O: 17253	C-W: 8306	C-G: 5581	COMP: 9/9/1987				
MARATHON OIL COMPANY													
ROGSTED STATE 1			NENE 14-155-91	F#: 6971	SOW: PNA	C-O: 62483	C-W: 114843	C-G: 21723	COMP: 10/22/1979				
TENBORG 19-32			SWNE 19-155-90	F#: 7369	SOW: PNA	C-O: 64354	C-W: 125020	C-G: 24100	COMP: 11/7/1980				
ENGE 24-21			NENW 24-155-91	F#: 7750	SOW: PNA	C-O: 11501	C-W: 16433	C-G: 6398	COMP: 10/1/1981				
NEXEN OIL AND GAS U.S.A. INC.													
HARSTAD 14-43			NESE 14-155-91	F#: 7807	SOW: PNA	C-O: 187790	C-W: 106510	C-G: 72238	COMP: 7/23/1981				
SCHAEFER 1-2			SWSW 2-155-91	F#: 10544	SOW: PNA	C-O: 93635	C-W: 48647	C-G: 34469	COMP: 2/10/1984				
TYREX OIL CO.													
JELLESED 1			SWNW 13-155-91	F#: 6771	SOW: PNA	C-O: 144357	C-W: 400026	C-G: 46310	COMP: 4/23/1979				
JELLESED 13-21			NENW 13-155-91	F#: 12230	SOW: PNA	C-O: 23681	C-W: 34936	C-G: 7564	COMP: 12/24/1987				
WASCANA OIL AND GAS, INC.													
SCHAEFER 1-11			SWSW 11-155-91	F#: 6536	SOW: PNA	C-O: 79279	C-W: 348079	C-G: 8989	COMP: 8/28/1979				
WILLISTON INDUSTRIAL SUPPLY CORPORATION													
OLSON 12-20			NWSW 20-155-90	F#: 13261	SOW: PNA	C-O: 20214	C-W: 66339	C-G: 17592	COMP: 1/18/1992				
Pool Totals: Oil	4093	3744	4162	3864	4071	3710	4063	4202	3315	3814	3764	3343	46145
Wells: 38 Wtr	30303	27135	31235	30912	31214	29088	29930	31125	26186	29924	30896	31058	359006
Gas	0	0	0	0	0	0	0	0	0	0	0	0	0
STARBUCK - MADISON													
CARDINAL & GREAT PLAINS & KAUFMAN													
LARSON-RAMSOS 1			SWSW 21-161-78	F#: 2340	SOW: PNA	C-O: 7618	C-W: 5641	C-G: 0	COMP: 6/9/1959				

Operator-Lease	Jan	Feb	Mar	Apr	May	Jun	Jul	Aug	Sep	Oct	Nov	Dec	2005 Total
JOHN C. WADDLE 1 GEORESOURCES, INC.			NESE 20-161-78		F#: 2382	SOW: PNA	C-O: 25999	C-W: 4698	C-G: 0	COMP: 7/19/1959			
JOHNSON O. AND V. 1			NESW 20-161-78		F#: 2272	SOW: AL	C-O: 129123	C-W: 78666	C-G: 0	COMP: 4/26/1959			
R&LU: 166	147 31	75 17	0 0	0 0	0 0	0 0	0 0	0 0	0 0	0 0	0 0	0 0	222
Spacing: ESW	209	103	0	0	0	0	0	0	0	0	0	0	312
	0	0	0	0	0	0	0	0	0	0	0	0	0
JOHNSON-LILLEGARD 1			SWNE 20-161-78		F#: 2303	SOW: AL	C-O: 104061	C-W: 45837	C-G: 0	COMP: 5/21/1959			
R&LU: 632	41 26	114 28	85 31	84 30	88 31	57 30	54 31	49 31	55 30	57 29	58 30	58 31	800
Spacing: WNE	89	80	100	90	87	85	83	84	81	85	87	93	1044
	0	0	0	0	0	0	0	0	0	0	0	0	0
JOHNSON O. AND V. 2			SWNW 20-161-78		F#: 2337	SOW: AL	C-O: 66552	C-W: 29818	C-G: 0	COMP: 8/3/1959			
R&LU: 14	7 31	4 17	1 31	2 30	0 0	0 0	0 0	0 0	0 0	0 0	8 30	3 31	25
Spacing: WNW	30	17	0	0	0	0	0	0	0	0	0	1	48
	0	0	0	0	0	0	0	0	0	0	0	0	0
LILLEGARD-JOHNSON 1			NENW 20-161-78		F#: 2424	SOW: SI	C-O: 108569	C-W: 74245	C-G: 0	COMP: 9/2/1959			
R&LU: 0	0 0	0 0	0 0	0 0	0 0	0 0	0 0	0 0	0 0	0 0	0 0	0 0	0
Spacing: ENW	0	0	0	0	0	0	0	0	0	0	0	0	0
	0	0	0	0	0	0	0	0	0	0	0	0	0
JOHNSON V. AND F. 1			NESE 18-161-78		F#: 2713	SOW: TA	C-O: 90819	C-W: 109221	C-G: 0	COMP: 8/3/1960			
R&LU: 0	0 0	0 0	0 0	0 0	0 0	0 0	0 0	0 0	0 0	0 0	0 0	0 0	0
Spacing: ESE	0	0	0	0	0	0	0	0	0	0	0	0	0
	0	0	0	0	0	0	0	0	0	0	0	0	0
CARROLL BRANDT 1			SWNW 29-161-78		F#: 3432	SOW: AL	C-O: 139944	C-W: 6742	C-G: 0	COMP: 10/7/1963			
R&LU: 1973	184 31	164 28	183 31	165 30	180 31	164 30	181 31	175 31	169 30	172 29	173 30	180 31	2090
Spacing: WNW	17	18	22	12	13	7	8	15	15	12	12	15	166
	0	0	0	0	0	0	0	0	0	0	0	0	0
WADDLE-OLSON 1			NESW 29-161-78		F#: 3550	SOW: AL	C-O: 114051	C-W: 7951	C-G: 0	COMP: 6/7/1964			
R&LU: 1735	150 31	130 28	154 31	144 30	146 31	139 30	139 31	149 31	112 28	142 29	132 30	134 31	1671
Spacing: ESW	7	8	7	8	7	5	7	7	12	5	8	12	93
	0	0	0	0	0	0	0	0	0	0	0	0	0
JOHN WADDLE 1-30			NENE 30-161-78		F#: 3606	SOW: AL	C-O: 41882	C-W: 2933	C-G: 0	COMP: 10/9/1964			
R&LU: 771	60 31	47 28	58 31	56 19	100 31	42 25	68 24	77 31	71 30	77 30	53 29	75 31	784
Spacing: ENE	9	8	9	4	6	5	5	6	6	6	4	4	72
	0	0	0	0	0	0	0	0	0	0	0	0	0
USA 1			NESE 30-161-78		F#: 3855	SOW: PNA	C-O: 26865	C-W: 8299	C-G: 0	COMP: 4/22/1965			
ROMSOS 1-21			SWNW 21-161-78		F#: 8029	SOW: AL	C-O: 31208	C-W: 46337	C-G: 0	COMP: 5/23/1981			
R&LU: 775	68 31	54 28	70 31	63 30	70 31	62 30	65 31	64 31	58 30	69 30	61 30	66 31	770
Spacing: WNW	186	168	186	180	186	180	186	186	180	180	180	186	2184
	0	0	0	0	0	0	0	0	0	0	0	0	0
OLE JOHNSON 1-20			SWSW 20-161-78		F#: 8450	SOW: PNA	C-O: 2770	C-W: 15014	C-G: 0	COMP: 7/18/1981			
WADDLE 7-29			SWNE 29-161-78		F#: 9302	SOW: AL	C-O: 26011	C-W: 7559	C-G: 2816	COMP: 12/16/1981			
R&LU: 797	77 31	70 28	78 31	64 27	61 24	45 30	76 31	69 22	75 30	77 31	80 30	77 31	849
Spacing: SNE	8	7	8	7	6	8	8	6	8	8	8	8	90
	0	0	0	0	0	0	0	0	0	0	0	0	0
USA JOHNSON 1-19			SWSE 19-161-78		F#: 11574	SOW: AL	C-O: 15630	C-W: 26127	C-G: 0	COMP: 7/16/1985			
R&LU: 356	0 0	73 19	72 28	75 30	58 27	59 30	56 31	52 31	53 30	51 29	36 20	58 28	643
Spacing: SSE	0	134	131	150	146	133	136	128	129	126	88	140	1441
	0	0	0	0	0	0	0	0	0	0	0	0	0
Pool Totals: Oil	734	731	701	653	703	568	639	635	593	645	601	651	7854
Wells: 15 Wtr	555	543	463	451	451	423	433	432	431	422	387	459	5450
Gas	0	0	0	0	0	0	0	0	0	0	0	0	0

Operator-Lease Jan Feb Mar Apr May Jun Jul Aug Sep Oct Nov Dec 2005 Total

STATE LINE - RED RIVER

AMOCO PRODUCTION CO.

BROCK STATE 1-36 CSW 36-129-103 F#: 11071 SOW: DRY C-O: 20 C-W: 0 C-G: 0 COMP: 12/9/1986
CONTINENTAL RESOURCES, INC.

DOWNING 1-23 NWN 23-129-103 F#: 13869 SOW: AL C-O: 86955 C-W: 589340 C-G: 25824 COMP: 12/6/1995
R&LU: 5761 484 31 428 28 370 25 486 30 517 31 353 27 562 31 531 31 489 30 523 29 526 30 570 31 5839
Spacing: SEC 3460 3176 3041 3284 3627 2871 3631 3359 3272 3465 3599 3351 40136
174 154 133 175 186 127 202 191 176 188 189 205 2100

ROBERTSON 1-13 NWN 13-129-103 F#: 14850 SOW: AL C-O: 22558 C-W: 212435 C-G: 329 COMP: 11/11/1998
R&LU: 1372 0 0 0 0 0 0 0 92 4 394 25 270 31 215 30 205 29 192 30 202 31 1570
Spacing: N2 0 0 0 0 0 380 3246 3916 3947 3643 3500 3548 22180
0 0 0 0 0 0 0 0 0 0 0 0 0

HUGHES 1-27 NESW 27-129-103 F#: 14851 SOW: AL C-O: 41939 C-W: 85562 C-G: 12350 COMP: 10/18/2000
R&LU: 3497 333 31 288 28 320 31 304 30 393 30 183 30 310 31 290 31 265 30 328 29 263 24 0 0 3277
Spacing: S2 1647 1599 1769 1719 1737 1718 1866 1956 1947 1885 1461 0 19304
120 113 115 109 141 66 104 104 95 118 95 0 1180

DEKALB ENERGY CO.

GRENI 22-26 SENW 26-129-103 F#: 5262 SOW: PNA C-O: 183696 C-W: 199525 C-G: 1780 COMP: 3/12/1973

LUFF EXPLORATION COMPANY

OTTERNESS 34-31 SWSE 31-129-102 F#: 5287 SOW: AL C-O: 294079 C-W: 211282 C-G: 85507 COMP: 8/12/1977
R&LU: 11482 1406 31 1135 28 1258 31 1234 30 1053 29 1175 30 1009 31 944 31 817 30 777 31 609 26 243 9 11660
Spacing: S2 3945 3190 3701 4243 3608 4110 3770 3596 3258 3159 2626 997 40203
1789 1442 1600 1570 1338 1495 1283 1199 1040 988 776 309 14829

HUGHES 1-27 SENW 27-129-103 F#: 5403 SOW: PNA C-O: 66044 C-W: 84481 C-G: 11736 COMP: 7/15/1974

G. HUGHES 1-15 SENW 15-129-103 F#: 5618 SOW: PNA C-O: 45519 C-W: 7174 C-G: 11751 COMP: 10/9/1975

GRENI 1-25 NWSW 25-129-103 F#: 5845 SOW: PNA C-O: 84190 C-W: 135902 C-G: 26791 COMP: 5/6/1976

OLSEN 1-10 SWNW 10-129-103 F#: 7421 SOW: PNA C-O: 12146 C-W: 93513 C-G: 3955 COMP: 1/18/1980

NANCE PETROLEUM CORPORATION

STATE HALM 1-18 SESE 18-129-102 F#: 8035 SOW: PNA C-O: 164155 C-W: 417844 C-G: 45922 COMP: 3/22/1981
R&LU: 2651 68 14 225 23 157 23 260 30 273 31 264 30 111 14 225 22 301 28 289 30 265 30 285 31 2723
Spacing: SE 692 740 1032 1065 1072 993 458 879 933 956 1096 1085 11001
0 0 36 60 63 61 25 52 69 67 61 66 560

WESSELY ENERGY CO.

STINCHFIELD 1-7 NWSW 7-129-102 F#: 11218 SOW: PNA C-O: 8876 C-W: 28756 C-G: 0 COMP: 2/22/1985

WYOMING RESOURCES CORPORATION

FLB HUGHES 1 NWNE 15-129-103 F#: 13512 SOW: AL C-O: 373284 C-W: 64767 C-G: 118885 COMP: 5/27/1993
R&LU: 16645 1559 30 0 0 1532 31 1476 30 1607 30 1554 30 1618 31 1476 28 1464 30 1463 29 1475 30 1491 31 16715
Spacing: NE 629 0 996 609 686 655 665 633 633 629 632 650 7417
468 0 460 443 482 466 485 443 439 439 443 447 5015

BOWMAN 1 SESW 10-129-103 F#: 13605 SOW: PNA C-O: 5680 C-W: 17486 C-G: 1864 COMP: 1/27/1994

FLB HUGHES 2H SESE 15-129-103 F#: 13850 SOW: AL C-O: 61676 C-W: 301594 C-G: 55517 COMP: 1/15/1996
R&LU: 2680 198 21 258 28 274 31 201 23 188 22 146 23 0 0 246 23 299 30 287 30 280 30 274 31 2651
Spacing: SEC 1694 2215 2261 1544 1905 1652 0 1519 1899 1925 1810 1867 20291
178 232 247 181 169 131 0 221 270 258 252 246 2385

STATE LINE - RED RIVER UNIT

LUFF EXPLORATION COMPANY

GRENI 33-26 NWSE 26-129-103 F#: 5227 SOW: AL C-O: 990145 C-W: 906700 C-G: 219748 COMP: 11/27/1972
R&LU: 58495 5153 31 4556 28 5062 31 4874 30 5055 31 4760 30 4967 31 4961 31 4680 30 4838 31 4665 30 4763 31 58334
Spacing: U 860 736 782 756 722 713 759 682 770 790 725 669 8964
82 64 60 141 295 183 221 246 146 236 558 241 2473

GRENI 1-26H NENW 26-129-103 F#: 14400 SOW: WI C-O: 996 C-W: 42471 C-G: 3712 COMP: 11/5/1996

Operator-Lease	Jan	Feb	Mar	Apr	May	Jun	Jul	Aug	Sep	Oct	Nov	Dec	2005 Total
Unit Totals: Oil	5153	4556	5062	4874	5055	4760	4967	4961	4680	4838	4665	4763	58334
Wells: 2 Wtr	860	736	782	756	722	713	759	682	770	790	725	669	8964
Gas	82	64	60	141	295	183	221	246	146	236	558	241	2473
Pool Totals: Oil	9201	6890	8973	8835	9086	8527	8971	8943	8530	8710	8275	7828	102769
Wells: 17 Wtr	12927	11656	13582	13220	13357	13092	14395	16540	16659	16452	15449	12167	169496
Gas	2811	2005	2651	2679	2674	2529	2320	2456	2235	2294	2374	1514	28542

**STINSON - MADISON
CITATION OIL & GAS CORP.**

STEAD 34-14 1				SWSE 14-162-81	F#: 12521	SOW: PNA	C-O: 98792	C-W: 287992	C-G: 39136	COMP: 9/30/1988			
R&LU: 0	0 0	0 0	0 0	0 0	0 0	0 0	0 0	0 0	0 0	0 0	0 0	0 0	0
Spacing: SWSE	0	0	0	0	0	0	0	0	0	0	0	0	0
	0	0	0	0	0	0	0	0	0	0	0	0	0
STEAD 44-14 2				SESE 14-162-81	F#: 12583	SOW: AL	C-O: 65399	C-W: 510471	C-G: 36076	COMP: 2/11/1989			
R&LU: 1376	110 31	89 28	111 31	102 30	124 31	107 30	123 31	109 31	100 30	120 31	122 30	116 31	1333
Spacing: SESE	3294	3050	3319	3236	3329	3250	3405	3368	3368	4834	3236	3134	40823
	62	56	62	60	62	60	62	62	60	62	30	44	682
STEAD 33-14 3				NWSE 14-162-81	F#: 12614	SOW: AL	C-O: 61247	C-W: 687489	C-G: 32675	COMP: 4/21/1989			
R&LU: 244	0 0	0 0	0 0	0 0	0 0	0 0	0 0	0 0	60 24	90 31	106 30	36 13	292
Spacing: NWSE	0	0	0	0	0	0	0	0	3675	3305	4704	1946	13630
	0	0	0	0	0	0	0	0	0	0	30	18	48
STEAD 24-14 4 SWD				SESW 14-162-81	F#: 12655	SOW: PNA	C-O: 21738	C-W: 201651	C-G: 3920	COMP: 6/15/1989			
KOEHLER 31-23 1				NWNE 23-162-81	F#: 13137	SOW: AL	C-O: 61383	C-W: 728570	C-G: 42641	COMP: 4/17/1991			
R&LU: 1835	109 24	144 28	159 31	131 28	168 30	171 29	174 30	168 31	170 30	151 31	119 30	125 31	1789
Spacing: NWNE	3726	4485	4739	4321	4614	4534	4746	4806	4683	4862	4656	4651	54823
	36	42	46	43	45	44	45	46	45	46	45	46	529
KOEHLER 32-23 2				SWNE 23-162-81	F#: 13299	SOW: AL	C-O: 80930	C-W: 580539	C-G: 40613	COMP: 2/26/1992			
R&LU: 3529	196 24	258 28	287 31	281 30	316 31	324 30	330 31	279 31	283 30	302 31	297 30	297 31	3450
Spacing: SWNE	2838	3363	3624	3458	3614	3547	3724	3349	3302	3385	3245	3380	40829
	36	42	47	47	48	46	48	47	45	47	45	47	545
KOEHLER-STEAD 1H				N2S2 14-162-81	F#: 14647	SOW: AL	C-O: 75771	C-W: 1136210	C-G: 29870	COMP: 9/5/1997			
R&LU: 4581	586 31	507 28	31 31	26 30	15 24	17 25	80 11	621 31	680 30	690 31	654 30	650 31	4557
Spacing: ICO	14876	13092	16285	15734	13117	13523	5823	15685	15087	15117	14497	14468	167304
	93	84	93	60	48	50	22	124	120	155	150	93	1092

WILLISTON INDUSTRIAL SUPPLY CORPORATION

SWANSON-TINKHAM 1				NWSE 23-162-81	F#: 13489	SOW: PNA	C-O: 14190	C-W: 193514	C-G: 0	COMP: 4/2/1993			
Pool Totals: Oil	1001	998	588	540	623	619	707	1177	1293	1353	1298	1224	11421
Wells: 8 Wtr	24734	23990	27967	26749	24674	24854	17698	27208	30115	31503	30338	27579	317409
Gas	227	224	248	210	203	200	177	279	270	310	300	248	2896

**STOCKYARD CREEK - MADISON
NANCE PETROLEUM CORPORATION**

BOSS 41-17				NENE 17-154-99	F#: 14716	SOW: AL	C-O: 271522	C-W: 105725	C-G: 464285	COMP: 10/3/1997			
R&LU: 19238	425 31	1775 28	1871 31	1885 30	1905 31	1815 30	1817 31	1296 28	1465 30	1213 28	1984 30	1456 31	18907
Spacing: NE	224	1145	1212	1081	1063	1037	1080	773	998	702	1229	826	11370
	2042	3604	3856	3857	4252	3953	4570	3425	3558	2997	3916	3632	43662
BOSS 12-17				SWNW 17-154-99	F#: 14792	SOW: AL	C-O: 178888	C-W: 35516	C-G: 218517	COMP: 1/20/1998			
R&LU: 12739	1012 31	887 28	1003 31	966 30	791 21	1312 30	1173 31	1116 31	1036 30	1199 31	1174 30	1138 31	12807
Spacing: NW	345	336	358	368	273	571	512	504	506	560	539	566	5438
	1468	1325	1526	1509	1114	1955	1914	1886	1899	2020	2111	2237	20964

Operator-Lease	Jan	Feb	Mar	Apr	May	Jun	Jul	Aug	Sep	Oct	Nov	Dec	2005 Total
PETRO-HUNT, L.L.C.													
TEXACO OTTO BOSS 18-1			NWSE 18-154-99	F#: 12487	SOW: AL	C-O: 563140	C-W: 78112	C-G: 771362	COMP: 9/1/1988				
R&LU: 19282	1676	31 1498	28 1593	31 1574	30 1666	31 1604	30 1647	31 1279	29 1649	30 1705	31 1670	30 1682	31 19243
Spacing: SEC	652	659	627	594	686	630	650	780	814	914	789	801	8596
	4307	3651	4155	3869	4303	3952	4240	3532	4316	4804	3977	4821	49927
STATE OF NORTH DAKOTA K 1			NENW 16-154-99	F#: 12537	SOW: AL	C-O: 405204	C-W: 243682	C-G: 343627	COMP: 12/4/1988				
R&LU: 6917	675	31 533	28 585	31 567	30 569	31 562	30 576	31 576	31 560	30 561	31 563	30 575	31 6902
Spacing: NW	47	108	82	58	25	67	85	35	118	125	106	155	1011
	665	611	635	651	629	741	637	640	621	655	621	642	7748
OTTO BOSS A 1			NWSW 17-154-99	F#: 12564	SOW: AL	C-O: 107086	C-W: 167049	C-G: 216637	COMP: 1/16/1989				
R&LU: 2262	164	26 185	22 223	31 180	30 205	31 203	30 202	31 174	30 177	28 192	31 187	30 197	31 2289
Spacing: SW	245	231	362	364	287	335	350	257	374	360	326	357	3848
	521	655	807	735	830	799	841	734	732	823	722	842	9041
STATE OF NORTH DAKOTA L 1			SWNE 16-154-99	F#: 12576	SOW: AL	C-O: 252497	C-W: 107651	C-G: 281895	COMP: 2/15/1989				
R&LU: 12352	1112	31 1003	28 1058	31 1032	30 1093	31 1026	30 1060	31 1006	31 991	30 982	31 947	30 1039	31 12349
Spacing: NE	579	550	544	446	492	498	530	540	568	561	535	560	6403
	961	984	983	1022	1017	1187	996	964	943	989	909	993	11948
OTTO BOSS 18-3H			SWSW 18-154-99	F#: 14836	SOW: AL	C-O: 27911	C-W: 42098	C-G: 21458	COMP: 8/8/1998				
R&LU: 2424	204	31 190	28 213	31 203	30 210	31 207	30 198	31 209	31 176	30 190	21 225	30 231	31 2456
Spacing: SEC	757	664	706	673	725	684	749	686	597	524	603	598	7966
	207	187	207	200	207	200	207	207	200	207	200	207	2436
SHEFFIELD EXPLORATION COMPANY, INC.													
EIDE 1			NWNE 24-154-100	F#: 12731	SOW: DRY	C-O: 108	C-W: 0	C-G: 0	COMP: 9/14/1990				
ZENERGY, INC													
TOFTE 14-10H			SWSW 10-154-99	F#: 14927	SOW: AL	C-O: 100794	C-W: 63060	C-G: 119810	COMP: 11/26/1999				
R&LU: 10464	969	26 794	28 1058	31 964	30 489	19 503	15 1246	31 1245	31 912	28 781	26 740	30 845	31 10546
Spacing: ICO	847	917	1039	1030	600	740	1250	1219	1089	987	999	1042	11759
	690	811	974	936	519	616	1104	1221	1145	926	782	857	10581
Pool Totals: Oil	6237	6865	7604	7371	6928	7232	7919	6901	6966	6823	7490	7163	85499
Wells: 9 Wtr	3696	4610	4930	4614	4151	4562	5206	4794	5064	4733	5126	4905	56391
Gas	10861	11828	13143	12779	12871	13403	14509	12609	13414	13421	13238	14231	156307
STONEVIEW - BAKKEN													
BTA OIL PRODUCERS													
HOLTE-BND 1			NENW 31-161-94	F#: 5161	SOW: AL	C-O: 57240	C-W: 2993	C-G: 50280	COMP: 5/12/1986				
R&LU: 1398	161	17 139	14 157	17 114	13 138	14 133	17 143	15 145	13 142	15 142	14 147	15 122	15 1683
Spacing: N2	0	0	0	0	0	0	0	0	0	0	0	0	0
	0	0	0	0	0	0	0	0	0	0	0	0	0
20411 JV-P MELGAARD 211 1-H			NWN 2-160-95	F#: 15755	SOW: AL	C-O: 18251	C-W: 5905	C-G: 16355	COMP: 6/20/2005				
R&LU: 17824						1305	10 5095	31 4328	31 2205	19 1003	16 1814	12 2501	21 18251
Spacing: 2SEC						416	1667	935	401	1088	600	798	5905
						583	4670	4541	2361	828	1441	1931	16355
20411 JV-P KOUFAX 1423			NENW 14-160-95	F#: 15917	SOW: AL	C-O: 2263	C-W: 2487	C-G: 1573	COMP: 11/29/2005				
R&LU: 1930											440	3 1823	31 2263
Spacing: 2SEC											342	2145	2487
											16	1557	1573
CONDOR PETROLEUM, INC.													
A. B. ERICSON 1-A			NENE 3-160-95	F#: 5192	SOW: AL	C-O: 52071	C-W: 16850	C-G: 33095	COMP: 9/2/1980				
R&LU: 2273	150	23 220	20 204	31 189	30 200	31 180	30 172	31 223	31 158	30 198	31 180	30 174	31 2248
Spacing: N2	0	0	0	0	0	0	0	0	0	0	28	21	49
	89	55	87	159	164	131	435	844	505	786	739	152	4146

Operator-Lease	Jan	Feb	Mar	Apr	May	Jun	Jul	Aug	Sep	Oct	Nov	Dec	2005 Total
----------------	-----	-----	-----	-----	-----	-----	-----	-----	-----	-----	-----	-----	------------

JETTISON, INC.

SUNFLOT HEIRS 1			SESW 30-161-94	F#: 5919	SOW: AL	C-O: 140753	C-W: 76781	C-G: 144941	COMP: 4/1/1977				
R&LU: 6797	539 26	600 25	614 25 618 27	592 26 512 26 597 27	551 26	533 25 508 25	562 24	594 28	6820				
Spacing: W2	0	0	0 0	0 0	0 0	0 0	0 0	0 0	0				0
	222	213	247 230	222 222	231	222	213 213	205	240				2680
Pool Totals: Oil	850	959	975 921	930	2130	6007	5247	3038	1851	3143	5214		31265
Wells: 5 Wtr	0	0	0 0	0	416	1667	935	401	1088	970	2964		8441
Gas	311	268	334 389	386	936	5336	5607	3079	1827	2401	3880		24754

STONEVIEW - BIRDBEAR

BTA OIL PRODUCERS

20401 JV-P MICHAEL 1-H			NWN 11-160-95	F#: 15624	SOW: AL	C-O: 2936	C-W: 31464	C-G: 12210	COMP: 10/22/2004				
R&LU: 1687	207 15	166 12	65 4 35 3	355 31 187 30 89 18 95 6	218 28 201 31	161 30	26 6	1805					
Spacing: ICO	2597	2214	818 355	3114 2040	1026 907	2257 1680	1495	245	18748				
	483	421	94 110	1143 1035	408 314	1147 1303	1448	518	8424				

STONEVIEW - DUPEROW

BTA OIL PRODUCERS

STONEVIEW-STONEWALL UNIT 624			SESW 24-160-95	F#: 13147	SOW: PNA	C-O: 139	C-W: 2500	C-G: 140	COMP: 5/19/1991				
------------------------------	--	--	----------------	-----------	----------	----------	-----------	----------	-----------------	--	--	--	--

STONEVIEW - MADISON

BERCO RESOURCES, LLC

SKARPHOL A 3			NWN 11-160-95	F#: 2637	SOW: PNA	C-O: 301436	C-W: 1407082	C-G: 105604	COMP: 5/21/1960				
--------------	--	--	---------------	----------	----------	-------------	--------------	-------------	-----------------	--	--	--	--

BTA OIL PRODUCERS

SKARPHOL A 1			NWNE 11-160-95	F#: 2514	SOW: AL	C-O: 751661	C-W: 2413168	C-G: 446597	COMP: 12/30/1959				
R&LU: 4443	651 30	527 28	532 31 453 30	395 29 317 29 316 31 288 31	264 30 267 31	232 28	213 29	4455					
Spacing: NE	8051	8090	6906 5090	5827 5155	5263 4207	3967 3935	4287 5342	66120					
	332	0	118 712	633 668	729 718	648 545	217 274	5594					

SKARPHOL A 2			NWSE 11-160-95	F#: 2571	SOW: PNA	C-O: 171364	C-W: 1066627	C-G: 34857	COMP: 2/27/1960				
--------------	--	--	----------------	----------	----------	-------------	--------------	------------	-----------------	--	--	--	--

CONDOR PETROLEUM, INC.

LOUIS HOLTE 1			NWN 2-160-95	F#: 2419	SOW: AL	C-O: 233616	C-W: 1628200	C-G: 220095	COMP: 8/22/1959				
R&LU: 1610	87 27	112 28	153 27 151 30	137 31 163 30 166 31 131 31	127 30 156 31	107 27	141 31	1631					
Spacing: NW	2741	3254	2533 2190	3288 3370	3447 3276	3407 3614	3229 3642	37991					
	49	27	66 134	107 124	411 492	393 647	452 125	3027					

THOMAS OLSON 1 SWD			NWSW 2-160-95	F#: 2441	SOW: PNA	C-O: 81244	C-W: 119602	C-G: 99888	COMP: 9/15/1959				
--------------------	--	--	---------------	----------	----------	------------	-------------	------------	-----------------	--	--	--	--

A. B. ERICSON 1-A			NENE 3-160-95	F#: 5192	SOW: PNA	C-O: 303	C-W: 71	C-G: 500	COMP: 12/16/1992				
-------------------	--	--	---------------	----------	----------	----------	---------	----------	------------------	--	--	--	--

KJELSHUS 1			SESE 2-160-95	F#: 13259	SOW: AL	C-O: 80667	C-W: 90184	C-G: 203477	COMP: 1/6/1992				
R&LU: 7081	620 31	573 28	611 31 568 29	624 31 563 30 591 31 599 31	567 30 597 31	591 30	618 31	7122					
Spacing: SE	707	678	778 678	793 730 735 705	737 681	714 650	8586						
	903	716	973 878	1160 1124	1111 1060	918 960	778 947	11528					

FEDERAL 2-1			SESW 2-160-95	F#: 13348	SOW: AL	C-O: 125450	C-W: 849595	C-G: 187246	COMP: 6/22/1992				
R&LU: 6138	553 31	489 28	541 31 518 30	558 31 511 30 526 31 507 31	481 29 537 31	378 23	452 31	6051					
Spacing: SW	5760	5227	5878 5938	6805 1099	6244 6792	7161 8030	5488 6367	70789					
	705	982	1647 687	747 734	685 760	769 823	518 831	9888					

L. MARIE SKARPHOL 3-1			SESE 3-160-95	F#: 13423	SOW: AL	C-O: 53810	C-W: 815949	C-G: 150806	COMP: 10/23/1992				
R&LU: 3040	290 31	240 28	275 31 245 30	264 31 255 30 258 31 242 31	248 30 249 30	251 30	267 31	3084					
Spacing: SE	5844	5486	6139 6010	6355 6304	6351 6404	6270 6532	6489 6181	74365					
	695	586	647 729	867 795	643 630	843 705	854 820	8814					

HOLTE 2			SESW 2-160-95	F#: 13477	SOW: AL	C-O: 36500	C-W: 432590	C-G: 26493	COMP: 5/29/1993				
R&LU: 1505	148 27	114 28	120 31 101 30	117 31 109 30 48 25 58 31	84 26 244 29	210 30	207 31	1560					
Spacing: NW*	473	485	533 358	488 457	1645 4253	3884 5397	5265 5283	28521					
	85	28	52 92	90 80	121 211	280 1017	862 178	3096					

H. L. HUNT

ANNE STAVEM 1			NWNE 31-161-94	F#: 2341	SOW: PNA	C-O: 40391	C-W: 198606	C-G: 55229	COMP: 6/24/1959				
---------------	--	--	----------------	----------	----------	------------	-------------	------------	-----------------	--	--	--	--

J. SKARPHOL 1			NWSW 31-161-94	F#: 2445	SOW: PNA	C-O: 4434	C-W: 31914	C-G: 3158	COMP: 9/13/1959				
---------------	--	--	----------------	----------	----------	-----------	------------	-----------	-----------------	--	--	--	--

Operator-Lease	Jan	Feb	Mar	Apr	May	Jun	Jul	Aug	Sep	Oct	Nov	Dec	2005 Total
HUNT OIL COMPANY													
SOLVEIG ARSTEIN 1			NWSE 31-161-94	F#: 2376	SOW: PNA	C-O: 109274	C-W: 125867	C-G: 128538	COMP: 8/2/1959				
THOMAS OLSON 2			NWSE 3-160-95	F#: 2706	SOW: PNA	C-O: 82966	C-W: 124934	C-G: 103069	COMP: 10/20/1960				
PETRO-HUNT, L.L.C.													
FRANK E. MCCOY 2			SWSW 24-160-95	F#: 2197	SOW: AL	C-O: 396802	C-W: 1397819	C-G: 606826	COMP: 3/22/1959				
R&LU: 0	0 0	0 0	0 0	0 0	0 0	0 0	0 0	0 0	0 0	0 0	0 0	0 0	0
Spacing: SW	0	0	0	0	0	0	0	0	0	0	0	0	0
	0	0	0	0	0	0	0	0	0	0	0	0	0
STATE OF NORTH DAKOTA 1			NWN 12-160-95	F#: 2823	SOW: AL	C-O: 192050	C-W: 552622	C-G: 195886	COMP: 5/18/1961				
R&LU: 2551	200 31	192 28	233 31	216 30	220 31	184 29	202 27	225 31	209 30	225 31	220 30	212 31	2538
Spacing: NW	1674	1613	1724	1737	1754	1558	1653	1790	1761	1848	1742	1803	20657
	0	0	0	0	0	0	0	0	0	0	0	0	0
PHILLIPS PETROLEUM CO.													
ARNTSON 1			NWSE 2-160-95	F#: 2598	SOW: PNA	C-O: 306765	C-W: 1656940	C-G: 2807	COMP: 5/3/1960				
R&LU: 0							0 0						0
Spacing: SE							0						0
							0						0
PROSPER ENERGY CORP.													
W. W. BLASIER 1			NWNE 2-160-95	F#: 2552	SOW: PNA	C-O: 191417	C-W: 304688	C-G: 271454	COMP: 1/10/1960				
Pool Totals: Oil	2549	2247	2465	2252	2315	2102	2107	2050	1980	2275	1989	2110	26441
Wells: 18 Wtr	25250	24833	24491	22001	25310	18673	25338	27427	27187	30037	27214	29268	307029
Gas	2769	2339	3503	3232	3604	3525	3700	3871	3851	4697	3681	3175	41947
STONEVIEW - RED RIVER													
BTA OIL PRODUCERS													
HOLTE-BND 1			NENW 31-161-94	F#: 5161	SOW: PNA	C-O: 5983	C-W: 111	C-G: 16605	COMP: 5/31/1972				
CONDOR PETROLEUM, INC.													
A. B. ERICSON 1-A			NENE 3-160-95	F#: 5192	SOW: PNA	C-O: 1539	C-W: 2797	C-G: 2	COMP: 10/18/1972				
JETTISON, INC.													
SUNFLOT HEIRS 1			SESW 30-161-94	F#: 5919	SOW: PNA	C-O: 117335	C-W: 18211	C-G: 3807775	COMP: 11/3/1976				
JORDAN EXPLORATION COMPANY, L.L.C.													
GILBERTSON 6-19			SENW 19-161-94	F#: 15128	SOW: F	C-O: 11061	C-W: 1873	C-G: 183474	COMP: 7/25/2001				
R&LU: 175	37 12	8 28	39 31	30 8	23 21	22 24	21 31	18 31	15 30	5 31	15 30	15 22	248
Spacing: GSEC	0	0	0	0	0	0	0	0	0	0	0	0	0
	133	248	264	17	23	47	61	75	88	102	76	71	1205
Pool Totals: Oil	37	8	39	30	23	22	21	18	15	5	15	15	248
Wells: 4 Wtr	0	0	0	0	0	0	0	0	0	0	0	0	0
Gas	133	248	264	17	23	47	61	75	88	102	76	71	1205
STONEVIEW - SILURIAN													
JORDAN EXPLORATION COMPANY, L.L.C.													
GILBERTSON 6-19			SENW 19-161-94	F#: 15128	SOW: F	C-O: 4223	C-W: 1802	C-G: 6157	COMP: 6/30/2002				
STONEVIEW - STONEWALL													
BTA OIL PRODUCERS													
20401 JV-P NESS 1-25H			NWN 25-160-95	F#: 15626	SOW: AL	C-O: 7731	C-W: 12821	C-G: 18724	COMP: 12/11/2004				
R&LU: 6742	815 31	567 28	894 22	767 30	603 29	478 30	455 31	338 31	199 28	619 24	582 30	469 31	6786
Spacing: W2	808	780	1259	1186	1136	942	780	765	665	947	1044	994	11306
	1372	1444	2598	2201	2091	2202	1479	797	348	965	959	612	17068
CONOCO INC.													
HACKENBERG 19			NENE 15-160-95	F#: 13324	SOW: PNA	C-O: 849	C-W: 1834	C-G: 0	COMP: 5/23/1992				

Operator-Lease	Jan	Feb	Mar	Apr	May	Jun	Jul	Aug	Sep	Oct	Nov	Dec	2005 Total
STONEVIEW - STONEWALL UNIT													
BTA OIL PRODUCERS													
20401 JV-P SSU 123H			NWSW 23-160-95		F#: 12557	SOW: F	C-O: 119816	C-W: 3829	C-G: 203488	COMP: 1/1/1991			
R&LU: 5	0 0	0 0	0 0	0 0	0 0	0 0	0 0	0 0	0 0	0 0	0 0	0 0	0
Spacing: U	0	0	0	0	0	0	0	0	0	0	0	0	0
	1624	0	0	0	0	0	0	0	0	0	0	0	1624
STONEVIEW-STONEWALL UNIT	814		SENE 14-160-95		F#: 12906	SOW: AL	C-O: 547695	C-W: 9273	C-G: 1008720	COMP: 8/11/1990			
R&LU: 15381	1546 31	1303 27	1426 31	1304 28	1511 31	864 19	1448 25	1401 24	1633 29	1566 31	525 10	886 12	15413
Spacing: U	127	243	104	216	72	204	125	103	245	217	102	168	1926
	6354	5042	6818	6407	7629	4801	5631	5162	7927	7834	2334	2344	68283
20401 JV-P SSU 1313H			SWSW 13-160-95		F#: 13065	SOW: F	C-O: 146707	C-W: 1631	C-G: 312546	COMP: 1/6/1991			
R&LU: 0	24 4	0 0	0 0	0 0	0 0	0 0	0 0	0 0	0 0	0 0	0 0	0 0	24
Spacing: U	0	0	0	0	0	0	0	0	0	0	0	0	0
	278	0	0	0	0	0	0	0	0	0	0	0	278
STONEVIEW-STONEWALL UNIT	1511		SWSE 11-160-95		F#: 13101	SOW: F	C-O: 242898	C-W: 6906	C-G: 525119	COMP: 3/24/1991			
R&LU: 234	0 0	0 0	0 0	0 0	0 12	0 11	0 0	53 9	145 11	117 10	64 6	0 0	379
Spacing: U	0	0	0	0	2	118	0	9	13	3	17	0	162
	0	0	0	0	3264	5314	2030	2011	2887	1961	719	0	18186
20401 JV-P SSU 1114H			NESW 14-160-95		F#: 13135	SOW: PNA	C-O: 211490	C-W: 11258	C-G: 407884	COMP: 4/28/1991			
R&LU: 2993	445 20	781 25	696 31	601 30	241 13	0 1	0 0	0 0	0 0	0 0	0 0	0 12	2764
Spacing: U	76	314	571	248	339	275	0	0	0	0	0	3935	5758
	1593	1660	1928	1978	963	209	0	0	0	0	0	80	8411
STONEVIEW-STONEWALL UNIT	16		SWNE 23-160-95		F#: 13275	SOW: AL	C-O: 789426	C-W: 12303	C-G: 1296768	COMP: 3/27/1992			
R&LU: 15472	1580 31	1419 28	1357 31	1262 30	1114 24	1421 30	1399 31	1362 31	1377 30	1403 31	1288 30	498 11	15480
Spacing: U	148	256	268	362	444	348	137	172	250	232	220	98	2935
	5169	5129	5163	5220	4517	6246	6786	6878	6900	7411	6949	2224	68592
STONEVIEW-STONEWALL UNIT	17		SENW 11-160-95		F#: 13318	SOW: AL	C-O: 248774	C-W: 49590	C-G: 540854	COMP: 4/29/1992			
R&LU: 8611	1080 30	714 21	513 17	909 30	877 30	765 30	763 31	734 30	587 30	425 31	553 30	769 31	8689
Spacing: U	327	62	117	65	63	63	73	850	1058	639	393	534	4244
	6222	2847	2866	4293	4949	4789	4957	3128	2987	3348	2946	3257	46589
STONEVIEW-STONEWALL UNIT	20		NENE 26-160-95		F#: 13418	SOW: TA	C-O: 65441	C-W: 3855	C-G: 82125	COMP: 11/10/1992			
R&LU: 0	0 0	0 0	0 0	0 0	0 0	0 0	0 0	0 0	0 0	0 0	0 0	0 0	0
Spacing: U	0	0	0	0	0	0	0	0	0	0	0	0	0
	0	0	0	0	0	0	0	0	0	0	0	0	0
STONEVIEW-STONEWALL UNIT	110		NENE 10-160-95		F#: 13434	SOW: AL	C-O: 229519	C-W: 74678	C-G: 133017	COMP: 1/12/1993			
R&LU: 6756	0 0	868 27	873 30	926 30	906 31	778 30	742 30	394 17	588 27	508 31	242 16	0 0	6825
Spacing: U	0	1660	2149	1799	1768	1746	1602	378	596	391	115	0	12204
	635	320	322	455	516	502	517	319	333	367	302	298	4886
STONEVIEW-STONEWALL UNIT	21		NWSW 24-160-95		F#: 13522	SOW: AL	C-O: 293982	C-W: 6023	C-G: 584127	COMP: 6/29/1993			
R&LU: 10650	929 31	697 28	771 31	630 30	640 18	1050 30	1099 31	993 31	990 30	998 31	912 30	955 31	10664
Spacing: U	258	82	255	104	417	247	147	137	147	207	215	245	2461
	3346	2490	2765	2356	1914	4626	5198	4831	4770	4967	4476	4604	46343
STONEVIEW-STONEWALL UNIT	1311		SWSW 11-160-95		F#: 14917	SOW: F	C-O: 280859	C-W: 6172	C-G: 1232989	COMP: 11/27/1999			
R&LU: 26939	2824 31	2229 28	2445 31	2196 30	2260 31	2130 30	2137 31	2014 24	2260 30	2212 31	2060 30	1877 29	26644
Spacing: U	317	614	520	378	595	384	243	162	278	205	252	265	4213
	17437	15766	17133	15674	15391	14988	15017	13041	16508	16421	15597	15998	188971
STONEVIEW-STONEWALL UNIT	4410H		SESE 10-160-95		F#: 15001	SOW: AL	C-O: 147863	C-W: 255908	C-G: 229809	COMP: 1/14/2001			
R&LU: 13239	457 20	1108 28	1833 31	888 22	1794 29	1213 25	1427 29	1162 27	913 19	42 13	1166 30	1173 29	13176
Spacing: U	3097	6197	5914	4770	5400	5294	5699	5629	3666	3258	6364	5803	61091
	364	1924	3604	1264	2682	1657	2396	1704	1725	50	821	1387	19578
STONEVIEW-STONEWALL UNIT	3314H		NWSE 14-160-95		F#: 15007	SOW: AL	C-O: 175461	C-W: 21701	C-G: 782002	COMP: 10/29/2000			
R&LU: 23159	2195 31	1951 28	2295 31	2132 30	2169 31	1980 30	2022 31	1979 28	1975 30	2044 31	936 15	1542 19	23220
Spacing: U	207	556	399	388	526	290	190	220	180	257	133	242	3588
	13345	12376	14164	13495	13945	13274	13621	13279	13305	13960	7281	7610	149655

Operator-Lease	Jan	Feb	Mar	Apr	May	Jun	Jul	Aug	Sep	Oct	Nov	Dec	2005 Total
STONEVIEW-STONEWALL UNIT	4226H	SENE	26-160-95	F#: 15044	SOW: AL	C-O: 183651	C-W: 23352	C-G: 563211	COMP: 12/19/2000				
R&LU: 24853	2569 31	2187 27	2486 31	2278 30	2215 29	1990 30	511 8	2579 30	2124 28	2125 31	1888 30	1874 31	24826
Spacing: U	277	288	332	407	317	293	57	508	426	457	483	458	4303
	9376	8456	11218	11279	11416	10644	3146	11682	11097	11352	10259	9781	119706
SSU 4303H		NESE	3-160-95	F#: 15519	SOW: F	C-O: 153307	C-W: 18037	C-G: 413220	COMP: 3/21/2004				
R&LU: 58186	7431 31	5803 28	6388 31	6597 30	5571 31	4726 30	4461 31	4019 31	3457 30	3179 31	3061 30	3069 31	57762
Spacing: U	840	685	884	792	892	804	788	788	718	787	702	795	9475
	21813	16941	18864	20735	19227	16255	12590	14936	14142	13369	12243	12567	193682
SSU 1314H		NWSW	14-160-95	F#: 15522	SOW: F	C-O: 81391	C-W: 4723	C-G: 252007	COMP: 5/3/2004				
R&LU: 40875	3755 31	3372 28	3648 31	3519 30	3547 31	3402 30	3385 31	3334 30	3120 30	3308 31	3173 30	3132 31	40695
Spacing: U	109	130	114	112	106	94	60	55	49	61	94	108	1092
	11014	9318	9674	9021	9010	8882	8625	8843	8171	8665	8686	8230	108139
20104 JV-P SSU 31-11H		NWNE	11-160-95	F#: 15582	SOW: AL	C-O: 14862	C-W: 4214	C-G: 61331	COMP: 9/3/2004				
R&LU: 8655	1128 30	1008 28	995 27	486 23	0 0	0 0	0 0	0 0	543 9	1582 24	1541 30	1243 31	8526
Spacing: U	253	201	152	96	0	0	0	0	257	159	306	302	1726
	6573	5576	5061	2700	63	65	0	0	987	3302	4387	2947	31661
Unit Totals: Oil	25963	23440	25726	23728	22845	20319	19394	20024	19712	19509	17409	17018	255087
Wells: 17 Wtr	6036	11288	11779	9737	10941	10160	9121	9011	7883	6873	9396	12953	115178
Gas	105143	87845	99580	94877	95486	92252	80514	85814	91739	93007	77000	71327	1074584
Pool Totals: Oil	26778	24007	26620	24495	23448	20797	19849	20362	19911	20128	17991	17487	261873
Wells: 19 Wtr	6844	12068	13038	10923	12077	11102	9901	9776	8548	7820	10440	13947	126484
Gas	106515	89289	102178	97078	97577	94454	81993	86611	92087	93972	77959	71939	1091652

**STONEVIEW - WINNIPEGOSIS
BTA OIL PRODUCERS**

HOLTE-BND 1		NENW	31-161-94	F#: 5161	SOW: PNA	C-O: 25874	C-W: 2040	C-G: 11927	COMP: 7/15/1972				
CONDOR PETROLEUM, INC.													
A. B. ERICSON 1-A		NENE	3-160-95	F#: 5192	SOW: PNA	C-O: 62941	C-W: 23129	C-G: 23134	COMP: 12/15/1972				
A. B. ERICSON 3-2		NENE	3-160-95	F#: 13507	SOW: AL	C-O: 85653	C-W: 82013	C-G: 73003	COMP: 6/26/1993				
R&LU: 6366	377 16	673 26	523 31	521 30	572 31	524 30	568 31	515 31	510 30	530 31	495 30	492 29	6300
Spacing: N2	405	785	1184	1044	1002	1053	1012	1112	1217	1366	1260	1296	12736
	224	167	231	451	461	394	1452	1970	1625	2172	2054	437	11638
JETTISON, INC.													
SUNFLOT HEIRS 1		SESW	30-161-94	F#: 5919	SOW: AL	C-O: 70395	C-W: 11696	C-G: 79721	COMP: 11/20/1976				
R&LU: 10412	828 26	919 26	940 26	946 27	905 26	785 26	915 27	843 26	816 25	781 25	802 24	909 28	10389
Spacing: W2	105	272	128	93	93	106	141	95	114	119	95	99	1460
	1166	1268	1153	1204	1185	1157	1367	1257	1171	1106	1091	999	14124
KJELSHUS 25-1		NESE	25-161-95	F#: 7863	SOW: AL	C-O: 221138	C-W: 115362	C-G: 89621	COMP: 3/20/1981				
R&LU: 5368	553 31	521 28	369 21	714 30	562 31	516 30	527 30	546 29	488 30	566 31	0 0	0 0	5362
Spacing: S2	897	748	1054	665	1059	838	898	712	788	803	0	0	8462
	629	591	596	745	777	627	692	628	622	675	13	0	6595
Pool Totals: Oil	1758	2113	1832	2181	2039	1825	2010	1904	1814	1877	1297	1401	22051
Wells: 5 Wtr	1407	1805	2366	1802	2154	1997	2051	1919	2119	2288	1355	1395	22658
Gas	2019	2026	1980	2400	2423	2178	3511	3855	3418	3953	3158	1436	32357

**STONY CREEK - MADISON
CITATION OIL & GAS CORP.**

STATE 23-36		NESW	36-155-100	F#: 12186	SOW: AL	C-O: 323129	C-W: 184181	C-G: 176923	COMP: 12/17/1987				
R&LU: 5384	482 31	432 28	471 31	456 30	470 31	449 30	457 31	465 31	431 30	542 31	426 26	491 31	5572
Spacing: SW	902	808	892	868	896	846	844	930	852	843	705	818	10204
	375	284	356	309	330	321	292	352	490	370	335	380	4194

Operator-Lease	Jan	Feb	Mar	Apr	May	Jun	Jul	Aug	Sep	Oct	Nov	Dec	2005 Total												
BARTON 41-1																									
R&LU: 1649	166	31	118	28	NENE 1-154-100	F#: 12320	SOW: AL	C-O: 53605	C-W: 3134	C-G: 51704	COMP: 2/29/1988	199	16	1718											
Spacing: NE	0	0	0	13	148	31	145	30	171	31	128	30	257	31	59	31	192	30	124	31	11	3	0	0	123
	179	79	111	193	199	82	152	90	217	213	11	31	1557												
SUDDERTH 21-1																									
R&LU: 1648	173	27	143	28	NENW 1-154-100	F#: 12323	SOW: AL	C-O: 75959	C-W: 9072	C-G: 50036	COMP: 5/27/1988	189	24	1779											
Spacing: NW	149	97	94	86	132	31	148	30	162	31	120	30	151	31	151	31	169	30	141	31	100	20	132	1154	
	27	54	70	116	105	105	110	135	287	158	103	128	1398												
PROSPECTIVE INVESTMENT & TRADING CO., LTD.																									
WALLACE 43-35																									
STATE 12-36					NESE 35-155-100	F#: 12325	SOW: PNA	C-O: 50423	C-W: 24649	C-G: 52974	COMP: 3/10/1988														
					SWNW 36-155-100	F#: 12344	SOW: PNA	C-O: 33530	C-W: 13518	C-G: 50732	COMP: 4/15/1988														
Pool Totals: Oil	821	693	751	749	803	697	865	675	792	807	537	879	9069												
Wells: 5 Wtr	1051	905	986	967	1028	947	940	1077	936	917	777	950	11481												
Gas	581	417	537	618	634	508	554	577	994	741	449	539	7149												
STONY RUN - MADISON																									
CHANDLER & ASSOCIATES, INC.																									
STAR STATE 2-27																									
					NWNE 27-163-90	F#: 10372	SOW: PNA	C-O: 182	C-W: 3945	C-G: 0	COMP: 11/16/1983														
EAGLE OPERATING, INC.																									
ALFRED LARSON 1																									
R&LU: 1292	7	2	190	19	NWSE 22-163-90	F#: 1952	SOW: AL	C-O: 123164	C-W: 106418	C-G: 0	COMP: 8/16/1958	91	23	1357											
Spacing: WSE	2	28	31	30	130	31	113	30	117	31	84	24	113	30	117	31	130	30	33	330					
	0	0	0	0	0	0	0	0	0	0	0	0	0	0	0	0	0	0	0	0	0	0	0	0	
I. J. WILHITE																									
AMOS NELSON 1-A																									
					SESW 22-163-90	F#: 2649	SOW: PNA	C-O: 2233	C-W: 654	C-G: 0	COMP: 8/12/1960														
Pool Totals: Oil	7	190	167	98	130	113	117	84	113	117	130	91	1357												
Wells: 3 Wtr	2	28	31	30	30	30	31	24	30	31	30	33	330												
Gas	0	0	0	0	0	0	0	0	0	0	0	0	0												
SUBDIVISION - LODGEPOLE																									
SUBDIVISION - LODGEPOLE UNIT																									
WESTPORT OIL & GAS COMPANY, L.P.																									
STATE ADDITION 5 1																									
R&LU: 6920	938	31	819	28	NWSE 5-139-96	F#: 13973	SOW: AL	C-O: 154935	C-W: 685254	C-G: 75223	COMP: 6/12/1996	122	12	6818											
Spacing: U	11535	9730	9640	8345	7105	6825	6490	5650	4695	4230	3600	1200	79045												
	252	41	16	262	303	276	282	224	145	133	100	18	2052												
Unit Totals: Oil	938	819	809	709	570	573	558	504	444	420	352	122	6818												
Wells: 1 Wtr	11535	9730	9640	8345	7105	6825	6490	5650	4695	4230	3600	1200	79045												
Gas	252	41	16	262	303	276	282	224	145	133	100	18	2052												
SUGAR BEET - MADISON																									
SAGE ENERGY COMPANY																									
L. GREEN 41-17																									
					NENE 17-152-103	F#: 10886	SOW: PNA	C-O: 7083	C-W: 47995	C-G: 357	COMP: 6/21/1984														
RIDER 34-17																									
					SWSE 17-152-103	F#: 10887	SOW: PNA	C-O: 29	C-W: 4930	C-G: 0	COMP: 6/21/1984														
SUNSET BUTTE - RED RIVER C																									
BURLINGTON RESOURCES OIL & GAS COMPANY LP																									
HARR 18 WSW 15																									
					NENE 18-131-105	F#: 14265	SOW: PNA	C-O: 11829	C-W: 31511	C-G: 5166	COMP: 1/18/1997														
T. R. - DUPEROW																									
WESTPORT OIL & GAS COMPANY, L.P.																									
T. R. FEDERAL 4-12																									
R&LU: 9035	357	31	879	28	NWN 12-141-101	F#: 7382	SOW: AL	C-O: 731688	C-W: 82288	C-G: 956205	COMP: 3/5/1980	713	31	9175											
Spacing: NW	488	804	898	879	823	31	785	30	800	31	795	31	774	30	803	31	787	30	856	865	865	10068			
	141	338	356	295	27	280	301	270	246	283	238	192	2967												

Operator-Lease	Jan	Feb	Mar	Apr	May	Jun	Jul	Aug	Sep	Oct	Nov	Dec	2005 Total
----------------	-----	-----	-----	-----	-----	-----	-----	-----	-----	-----	-----	-----	------------

WHITING OIL AND GAS CORPORATION

US 2-11			SESE	11-141-101	F#: 6844	SOW: AL	C-O: 304230	C-W: 48671	C-G: 463085	COMP: 7/12/1979			
R&LU: 0	0 0	0 0	0 0	0 0	0 0	0 0	0 0	0 0	0 0	0 0	0 0	0 0	0
Spacing: SE	0	0	0	0	0	0	0	0	0	0	0	0	0
	0	0	0	0	0	0	0	0	0	0	0	0	0

Pool Totals: Oil	357	879	858	801	823	785	800	795	774	803	787	713	9175
Wells: 2 Wtr	488	804	898	879	829	901	946	841	868	893	856	865	10068
Gas	141	338	356	295	27	280	301	270	246	283	238	192	2967

**T. R. - MADISON
CANTERRA PETROLEUM, INC.**

24-141-101 STATE 4-24			NWN	24-141-101	F#: 7326	SOW: PNA	C-O: 38054	C-W: 339192	C-G: 42531	COMP: 1/30/1980			
TR 11-141-101 US 2-11F			SESE	11-141-101	F#: 8488	SOW: PNA	C-O: 96557	C-W: 113425	C-G: 65418	COMP: 7/28/1981			

CONTINENTAL RESOURCES, INC.

THOMPSON 1-30			NENW	30-141-100	F#: 7012	SOW: PNA	C-O: 107593	C-W: 52266	C-G: 115099	COMP: 1/13/1980			
THOMPSON 1-30H			SWSE	30-141-100	F#: 15298	SOW: AL	C-O: 73956	C-W: 79938	C-G: 89840	COMP: 8/10/2002			
R&LU: 12790	1092 26	1230 28	1172 28	1203 30	1083 30	1065 30	1117 31	942 31	1106 30	997 31	971 30	942 31	12920
Spacing: ICO	2395	1820	1421	1519	1265	1437	1378	1261	1250	1208	1258	1202	17414
	1350	1663	1628	1937	1992	1932	1949	1837	1647	1692	1585	1633	20845

H&R WELL SERVICES, INC.

MOSSER 1-25			SWNW	25-141-101	F#: 8006	SOW: PNA	C-O: 297592	C-W: 1954826	C-G: 260279	COMP: 2/1/1981			
-------------	--	--	------	------------	----------	----------	-------------	--------------	-------------	----------------	--	--	--

JERRY CHAMBERS EXPLORATION CO.

FRANKS CREEK STATE 1-21			SENE	21-141-101	F#: 6619	SOW: PNA	C-O: 134044	C-W: 354096	C-G: 43022	COMP: 11/26/1978			
FRANKS CREEK STATE 1-15			SESE	15-141-101	F#: 6658	SOW: PNA	C-O: 230199	C-W: 1080433	C-G: 111459	COMP: 1/8/1979			
FRANKS CREEK STATE 2-14			SESE	14-141-101	F#: 6660	SOW: PNA	C-O: 46645	C-W: 194797	C-G: 38584	COMP: 8/6/1979			
FRANKS CREEK STATE 2-15			SENE	15-141-101	F#: 6863	SOW: PNA	C-O: 51209	C-W: 157294	C-G: 47483	COMP: 6/17/1979			

JN EXPLORATION & PRODUCTION LIMITED PARTNERSHIP

STATE 1-24			SENE	24-141-101	F#: 6602	SOW: PNA	C-O: 75951	C-W: 313632	C-G: 107396	COMP: 11/23/1978			
TR US 1-14			NENE	14-141-101	F#: 6845	SOW: PNA	C-O: 203331	C-W: 366384	C-G: 229207	COMP: 3/15/1979			
US 2-14			NENW	14-141-101	F#: 6918	SOW: PNA	C-O: 84848	C-W: 425668	C-G: 89740	COMP: 5/6/1980			
US 4-11F			NENW	11-141-101	F#: 8274	SOW: PNA	C-O: 40424	C-W: 83382	C-G: 42741	COMP: 6/25/1981			

MISSOURI BASIN WELL SERVICE, INC.

BURLINGTON NORTHERN 1-7			NWN	7-141-100	F#: 7403	SOW: PNA	C-O: 30075	C-W: 113664	C-G: 0	COMP: 8/19/1980			
-------------------------	--	--	-----	-----------	----------	----------	------------	-------------	--------	-----------------	--	--	--

NANCE PETROLEUM CORPORATION

US 3-12			NWNE	12-141-101	F#: 7014	SOW: PNA	C-O: 156890	C-W: 1845249	C-G: 182615	COMP: 2/2/1981			
---------	--	--	------	------------	----------	----------	-------------	--------------	-------------	----------------	--	--	--

PRESIDIO EXPLORATION, INC.

HAMILL 2-27			SWNW	27-141-101	F#: 8281	SOW: PNA	C-O: 44699	C-W: 431332	C-G: 70829	COMP: 10/8/1981			
-------------	--	--	------	------------	----------	----------	------------	-------------	------------	-----------------	--	--	--

WESTPORT OIL & GAS CO., INC.

FEDERAL 11-12			NESW	12-141-101	F#: 7278	SOW: PNA	C-O: 127886	C-W: 497926	C-G: 107963	COMP: 1/23/1984			
---------------	--	--	------	------------	----------	----------	-------------	-------------	-------------	-----------------	--	--	--

T. R. FEDERAL 6-12			SENE	12-141-101	F#: 10201	SOW: PNA	C-O: 85529	C-W: 472796	C-G: 99050	COMP: 9/10/1983			
--------------------	--	--	------	------------	-----------	----------	------------	-------------	------------	-----------------	--	--	--

WESTPORT OIL & GAS COMPANY, L.P.

FRANKS CREEK STATE 3-23			NWSE	23-141-101	F#: 6688	SOW: PNA	C-O: 136610	C-W: 1066811	C-G: 119281	COMP: 7/20/1981			
-------------------------	--	--	------	------------	----------	----------	-------------	--------------	-------------	-----------------	--	--	--

FRANKS CREEK STATE 4-23			SESW	23-141-101	F#: 6701	SOW: PNA	C-O: 231868	C-W: 1184924	C-G: 183283	COMP: 11/28/1978			
-------------------------	--	--	------	------------	----------	----------	-------------	--------------	-------------	------------------	--	--	--

US 1-11			NESW	11-141-101	F#: 6850	SOW: PNA	C-O: 20018	C-W: 146705	C-G: 19422	COMP: 7/9/1979			
---------	--	--	------	------------	----------	----------	------------	-------------	------------	----------------	--	--	--

MOSSER 3-26			NWSE	26-141-101	F#: 8388	SOW: PNA	C-O: 194517	C-W: 1397557	C-G: 160878	COMP: 9/14/1981			
-------------	--	--	------	------------	----------	----------	-------------	--------------	-------------	-----------------	--	--	--

WEST FRANKS CREEK STATE 2-16			NWNE	16-141-101	F#: 10120	SOW: PNA	C-O: 148543	C-W: 820143	C-G: 119487	COMP: 8/10/1983			
------------------------------	--	--	------	------------	-----------	----------	-------------	-------------	-------------	-----------------	--	--	--

T. R. - MADISON UNIT

WESTPORT OIL & GAS COMPANY, L.P.

STATE 1-13			SENE	13-141-101	F#: 6546	SOW: WI	C-O: 330864	C-W: 1399931	C-G: 267979	COMP: 8/17/1978			
R&LU: 0			0 0	0 0			0 0	0 0	0 0	0 0	0 0	0 0	0
Spacing: U			0	0			0	0	0	0	0	0	0
			0	0			0	0	0	0	0	0	0

Operator-Lease	Jan	Feb	Mar	Apr	May	Jun	Jul	Aug	Sep	Oct	Nov	Dec	2005 Total
FRANKS CREEK STATE 1-23 H			NENW 23-141-101	F#: 6551	SOW: AL	C-O: 616383	C-W: 3196749	C-G: 412770	COMP: 8/10/1978				
R&LU: 50169	5002 29	4729 28	5302 31	4971 30	4925 31	3661 29	3687 31	3385 30	4042 30	3098 26	3762 30	3659 31	50223
Spacing: U	20309	19945	22668	22644	26108	22181	20550	22531	25615	22448	26114	26296	277409
	4285	4082	4309	4034	4097	2999	3222	2881	3476	2737	3139	2694	41955
FRANKS CREEK STATE 1-14			NESW 14-141-101	F#: 6589	SOW: PNA	C-O: 534856	C-W: 2048263	C-G: 314117	COMP: 10/7/1978				
R&LU: 8107	850 31	780 28	958 31	936 30	1032 31	933 30	942 31	756 31	657 30	0 0	2 30	0 0	7846
Spacing: U	8284	7636	9473	9400	10027	9432	9466	7839	6184	0	0	0	77741
	175	25	14	22	237	196	261	220	109	0	0	0	1259
FRANKS CREEK STATE 1-22			SWNE 22-141-101	F#: 6618	SOW: AL	C-O: 1085593	C-W: 853767	C-G: 739399	COMP: 10/11/1978				
R&LU: 27517	2264 31	1832 28	2195 31	2125 30	2273 31	2255 30	2340 31	2446 31	2405 30	2128 31	2590 30	2634 31	27487
Spacing: U	4865	4016	5001	4730	5132	4719	4435	4597	5664	5432	5761	5973	60325
	1393	1030	847	828	153	1151	1175	1037	906	968	1098	1267	11853
MOSSER 2-22			SESE 22-141-101	F#: 6659	SOW: AL	C-O: 483034	C-W: 1405496	C-G: 284386	COMP: 11/13/1978				
R&LU: 7314	517 31	655 28	667 31	698 30	653 31	377 30	528 31	613 31	648 30	618 31	610 30	648 31	7232
Spacing: U	3081	4048	4385	4269	4192	2881	3918	4343	4576	3711	3931	4165	47500
	205	247	255	262	153	231	293	384	398	353	320	284	3385
FRANKS CREEK STATE 2-23			NWNE 23-141-101	F#: 6689	SOW: TA	C-O: 325797	C-W: 1051547	C-G: 280140	COMP: 7/5/1979				
R&LU: 0	0 0	0 0	0 0	0 0	0 0	0 0	0 0	0 0	0 0	0 0	0 0	0 0	0
Spacing: U	0	0	0	0	0	0	0	0	0	0	0	0	0
	0	0	0	0	0	0	0	0	0	0	0	0	0
FRANKS CREEK STATE 3-22			SWNW 22-141-101	F#: 6746	SOW: WI	C-O: 195701	C-W: 614571	C-G: 113242	COMP: 7/22/1980				
R&LU: 0	0 0		0 0						0 0			0 0	0
Spacing: U	0		0						0			0	0
	0		0						0			0	0
MOSSER 1-26			SENE 26-141-101	F#: 6816	SOW: F	C-O: 164983	C-W: 608258	C-G: 109568	COMP: 4/12/1979				
R&LU: 0	10 31	10 28	0 0	5 30	5 31	5 30	3 31	6 31	5 30	5 31	3 30	3 31	60
Spacing: U	0	0	0	0	0	0	0	0	0	0	0	0	0
	0	0	0	0	0	0	0	0	0	0	0	0	0
US 3-11F			SENE 11-141-101	F#: 6919	SOW: AL	C-O: 500010	C-W: 351653	C-G: 384716	COMP: 5/20/1981				
R&LU: 12669	1200 31	1102 28	1174 31	1146 30	1187 31	1125 30	1186 31	1153 31	1099 30	976 31	1153 30	395 31	12896
Spacing: U	1269	1116	1369	1334	1371	1376	1387	1391	1318	997	1414	701	15043
	774	887	1095	1066	341	1133	1165	1143	1158	950	1084	528	11324
STATE 2-13H			NWSW 13-141-101	F#: 7092	SOW: AL	C-O: 370702	C-W: 1128182	C-G: 203362	COMP: 11/11/1979				
R&LU: 10257	585 31	442 28	773 31	834 30	925 31	914 30	962 31	947 31	956 30	926 31	1031 30	1025 31	10320
Spacing: U	5648	3808	5724	5476	5488	5229	5392	5139	5076	4693	5194	5233	62100
	684	436	427	722	248	924	998	946	927	903	1006	964	9185
FRANKS CREEK STATE 2-14XH			SESE 14-141-101	F#: 7538	SOW: AL	C-O: 352202	C-W: 2947371	C-G: 230022	COMP: 5/9/1980				
R&LU: 11447	1025 31	1004 28	1058 31	983 30	997 31	942 30	820 31	953 31	933 30	798 31	1001 30	946 31	11460
Spacing: U	16302	16352	18083	17622	18146	17214	16914	15775	14135	12785	14332	14314	191974
	532	556	458	397	510	557	396	579	402	403	466	415	5671
MOSSER 2-26			NESW 26-141-101	F#: 7668	SOW: AL	C-O: 468461	C-W: 1271766	C-G: 181598	COMP: 12/19/1980				
R&LU: 5375	567 31	486 28	528 31	479 30	482 31	434 30	428 31	416 31	354 30	396 31	445 30	378 28	5393
Spacing: U	4397	3884	4219	3950	3838	3721	3628	3513	3455	128	3431	6080	44244
	0	0	0	0	0	0	0	0	0	0	0	0	0
GOLDEN MOSSER 4-22			SESW 22-141-101	F#: 8273	SOW: AL	C-O: 344401	C-W: 537025	C-G: 217689	COMP: 7/28/1981				
R&LU: 5782	517 31	451 28	491 31	479 30	502 31	470 30	485 31	486 31	462 30	299 31	514 30	417 31	5573
Spacing: U	2298	2158	2434	2175	2115	2121	2207	2228	2200	1438	2400	2680	26454
	520	417	436	406	470	436	379	376	306	195	292	291	4524
HAMILL 1-27			NWSE 27-141-101	F#: 8280	SOW: AL	C-O: 153796	C-W: 2898313	C-G: 174064	COMP: 6/8/1981				
R&LU: 27389	15 31	1908 28	4688 31	3783 30	3406 31	2748 30	2613 31	2471 31	1897 30	1662 31	1381 30	764 31	27336
Spacing: U	852	2128	2797	2358	2382	2165	2221	2305	1936	1881	1704	1275	24004
	9	884	2128	1883	2083	1762	2042	1880	1047	1033	642	473	15866

Operator-Lease	Jan	Feb	Mar	Apr	May	Jun	Jul	Aug	Sep	Oct	Nov	Dec	2005 Total
HAMILL 3-27			SWNE 27-141-101	F#: 8282	SOW: AL	C-O: 393220	C-W: 2620415	C-G: 394409	COMP: 7/14/1981				
R&LU: 10137	915 31	884 28	931 31	735 30	861 31	825 30	868 31	882 31	833 30	686 31	855 30	860 31	10135
Spacing: U	10717	10850	11667	9804	11976	10484	10004	10346	10829	8039	9500	8867	123083
	909	831	1039	736	776	794	638	695	710	520	635	698	8981
MOSSER 4-26			SENE 26-141-101	F#: 8385	SOW: AL	C-O: 345374	C-W: 1969875	C-G: 253715	COMP: 10/6/1981				
R&LU: 6398	564 31	518 28	575 31	548 30	545 31	543 30	506 31	542 31	536 30	478 31	560 30	556 31	6471
Spacing: U	7923	7406	8151	7880	8129	7012	7071	7800	11329	6912	7349	7872	94834
	449	442	440	345	484	469	464	560	30	472	490	485	5130
MOSSER 2-25			NWSW 25-141-101	F#: 8386	SOW: AL	C-O: 160587	C-W: 525176	C-G: 111111	COMP: 12/26/1981				
R&LU: 4384	299 31	219 28	346 31	373 30	441 31	424 30	409 31	361 31	359 30	396 31	426 30	401 31	4454
Spacing: U	97	63	115	95	85	84	82	85	92	72	87	80	1037
	30	15	16	76	108	146	139	187	129	106	122	105	1179
US 2-12			SWSE 12-141-101	F#: 9262	SOW: AL	C-O: 753179	C-W: 366911	C-G: 576598	COMP: 3/6/1982				
R&LU: 8412	751 31	563 28	603 31	613 30	778 31	766 30	765 31	756 31	732 30	663 31	681 30	733 31	8404
Spacing: U	2661	1926	2071	2038	2740	2669	2747	2809	2606	2453	2499	2744	29963
	595	457	514	480	592	545	578	632	618	511	546	579	6647
STATE OF NORTH DAKOTA	16-34		SWSE 16-141-101	F#: 9514	SOW: AL	C-O: 133547	C-W: 1083112	C-G: 102464	COMP: 7/16/1982				
R&LU: 2476	442 31	440 28	304 31	410 30	510 31	207 30	0 0	0 0	0 0	0 0	0 0	0 0	2313
Spacing: U	3757	3413	1764	3930	4349	1870	0	0	0	0	0	0	19083
	304	294	291	300	311	283	279	279	270	279	270	279	3439
T.R. FEDERAL 1-10			NWNE 10-141-101	F#: 13400	SOW: AL	C-O: 106442	C-W: 433814	C-G: 84856	COMP: 9/19/1992				
R&LU: 3738	379 31	279 28	300 31	286 30	256 31	305 30	325 31	298 31	300 30	301 31	325 30	353 31	3707
Spacing: U	2889	2703	2806	2771	2846	2729	2278	2631	2599	2334	2367	2564	31517
	279	252	279	270	279	270	279	279	270	279	270	279	3285
MOSSER 30-26H			SWSW 26-141-101	F#: 13581	SOW: AL	C-O: 428100	C-W: 10349970	C-G: 322081	COMP: 11/22/1993				
R&LU: 39591	3377 31	3269 28	3233 31	3248 30	3823 31	2862 30	3749 31	3700 31	3452 30	3207 31	2889 30	2902 31	39711
Spacing: U	90352	97049	98488	1E+05	1E+05	86955	1E+05	1E+05	1E+05	97949	89156	8612	1117380
	2829	2702	2616	2615	3053	2654	3714	3518	3057	2846	2319	2384	34307
TRMU 41-22H			NENE 22-141-101	F#: 15823	SOW: AL	C-O: 6900	C-W: 72000	C-G: 9723	COMP: 9/12/2005				
R&LU: 6525									999 30	1631 31	1891 30	2379 31	6900
Spacing: U									18868	17572	17630	17930	72000
									0	1623	3115	4985	9723
Unit Totals: Oil	19279	19571	24126	22652	23601	19796	20616	20171	20669	18268	20119	19053	247921
Wells: 22 Wtr	185701	188501	201215	200929	218056	182842	208083	207310	225955	188844	192869	115386	2315691
Gas	13972	13557	15164	14442	13895	14550	16022	15596	13813	14178	15814	16710	177713
Pool Totals: Oil	20371	20801	25298	23855	24684	20861	21733	21113	21775	19265	21090	19995	260841
Wells: 45 Wtr	188096	190321	202636	202448	219321	184279	209461	208571	227205	190052	194127	116588	2333105
Gas	15322	15220	16792	16379	15887	16482	17971	17433	15460	15870	17399	18343	198558

T. R. - RED RIVER
JERRY CHAMBERS EXPLORATION CO.

FEDERAL SWD 1-12 SWSW 12-141-101 F#: 7021 SOW: PNA C-O: 8552 C-W: 14696 C-G: 84648 COMP: 9/14/1979

TANDY - RED RIVER
CONDOR PETROLEUM, INC.

PETERSON FLB 24-33 NWSE 24-155-101 F#: 11346 SOW: PNA C-O: 109096 C-W: 170393 C-G: 149611 COMP: 4/4/1985

TAYLOR - WINNIPEG
GEORESOURCES, INC.

OGRE 1-24 SENW 24-139-93 F#: 9056 SOW: SI C-O: 137982 C-W: 20017 C-G: 6168848 COMP: 1/5/1982

R&LU: 20 0 10 9 27 9 30 22 6 0 0 0 0 0 0 0 0 0 0 0 0 0 0 0 0 0 40

Spacing: GSEC 52 257 247 46 0 602

25 46 11 2 0 84

GULF OIL CORP.

MOORE 1-10-4B NESW 10-139-93 F#: 9341 SOW: PNA C-O: 486 C-W: 11 C-G: 0 COMP: 8/23/1982

Operator-Lease Jan Feb Mar Apr May Jun Jul Aug Sep Oct Nov Dec 2005 Total

VENTEX OPERATING CORP.

HAMANN 1-19-4B			NESW 19-139-92	F#: 9257	SOW: DRY	C-O: 74	C-W: 0	C-G: 56	COMP: 9/1/1983			
Pool Totals: Oil	0	9	9	22	0	0	0	0	0	0	0	40
Wells: 3 Wtr	52	257	247	46	0	0	0	0	0	0	0	602
Gas	25	46	11	2	0	0	0	0	0	0	0	84

**TEMPLE - BAKKEN
BERCO RESOURCES, LLC**

MCCOY 22-24			SENW 24-159-96	F#: 11893	SOW: PNA	C-O: 14842	C-W: 3180	C-G: 23036	COMP: 10/13/1989
-------------	--	--	----------------	-----------	----------	------------	-----------	------------	------------------

PINTAIL PETROLEUM INC.

CHEEK 1			SWSW 8-158-95	F#: 7556	SOW: PNA	C-O: 431	C-W: 1428	C-G: 0	COMP: 8/5/1989
---------	--	--	---------------	----------	----------	----------	-----------	--------	----------------

**TEMPLE - DAWSON BAY
BTA OIL PRODUCERS**

PEDERSON 3			SWNE 18-158-95	F#: 9361	SOW: PNA	C-O: 141942	C-W: 15661	C-G: 261245	COMP: 8/25/1983
------------	--	--	----------------	----------	----------	-------------	------------	-------------	-----------------

BIWER 1			NENE 12-158-96	F#: 9781	SOW: PNA	C-O: 26498	C-W: 18063	C-G: 77536	COMP: 12/21/1990
---------	--	--	----------------	----------	----------	------------	------------	------------	------------------

DEKALB ENERGY CO.

PEDERSON 1			SWSE 18-158-95	F#: 7877	SOW: PNA	C-O: 241628	C-W: 79936	C-G: 412265	COMP: 9/23/1980
------------	--	--	----------------	----------	----------	-------------	------------	-------------	-----------------

DEPCO, INC.

RYE 1			NWNE 19-158-95	F#: 7315	SOW: PNA	C-O: 88296	C-W: 30086	C-G: 115553	COMP: 4/18/1980
-------	--	--	----------------	----------	----------	------------	------------	-------------	-----------------

**TEMPLE - DUPEROW
BERCO RESOURCES, LLC**

PEDERSON 4			NWNE 18-158-95	F#: 10397	SOW: PNA	C-O: 15276	C-W: 18625	C-G: 8663	COMP: 2/2/1997
------------	--	--	----------------	-----------	----------	------------	------------	-----------	----------------

BTA OIL PRODUCERS

SKARDERUD 10-7			NESW 7-158-95	F#: 10073	SOW: AL	C-O: 153469	C-W: 266741	C-G: 140178	COMP: 10/1/1999				
R&LU: 13706	1438 31	893 22	1234 28	1161 25	1364 31	1155 29	1253 31	1065 31	1004 30	700 25	1132 24	1006 24	13405
Spacing: SW	4964	3409	4592	4117	4883	4460	4778	4492	4097	3103	4195	4066	51156
	501	710	825	708	1187	937	1077	989	919	568	807	2473	11701

UNION-MCGINNITY 1-6			SENW 6-158-95	F#: 10676	SOW: PNA	C-O: 6597	C-W: 22015	C-G: 3384	COMP: 8/2/1984
---------------------	--	--	---------------	-----------	----------	-----------	------------	-----------	----------------

SKARDERUD 2-7R			NWNE 7-158-95	F#: 12156	SOW: PNA	C-O: 1348	C-W: 300	C-G: 2795	COMP: 5/12/1989
----------------	--	--	---------------	-----------	----------	-----------	----------	-----------	-----------------

PEDERSON 5			NWNE 18-158-95	F#: 14787	SOW: AL	C-O: 73485	C-W: 34234	C-G: 49703	COMP: 3/14/1998				
R&LU: 8238	847 31	765 27	817 31	768 30	798 30	668 28	686 31	708 31	654 30	673 31	636 30	0 0	8020
Spacing: NE	1081	986	1070	1124	1236	993	1119	1032	1049	1106	1015	0	11811
	584	617	622	531	714	500	359	357	350	405	354	0	5393

SKARDERUD 32-7			SWNE 7-158-95	F#: 15118	SOW: AL	C-O: 83021	C-W: 42942	C-G: 94539	COMP: 3/7/2003				
R&LU: 22236	2219 31	1905 26	2131 31	1943 30	1764 28	1969 30	1933 31	1729 28	1381 22	1589 20	2036 29	1565 19	22164
Spacing: ICO	1515	1313	1577	1303	1659	1648	1364	1200	861	1370	1958	1200	16968
	3080	2197	2762	2462	1870	2062	2407	2130	2333	1295	2184	1548	26330

MUREX PETROLEUM CORPORATION

HAMLET UNIT 3			NWSW 30-159-95	F#: 11354	SOW: PNA	C-O: 12594	C-W: 233931	C-G: 15280	COMP: 12/27/1990
---------------	--	--	----------------	-----------	----------	------------	-------------	------------	------------------

PINTAIL PETROLEUM INC.

CHEEK 1			SWSW 8-158-95	F#: 7556	SOW: PNA	C-O: 2285	C-W: 1367	C-G: 0	COMP: 6/30/1988
---------	--	--	---------------	----------	----------	-----------	-----------	--------	-----------------

T-BOC INC.

HAMLET UNIT 1			C SW 30-159-95	F#: 2451	SOW: PNA	C-O: 295746	C-W: 1812664	C-G: 0	COMP: 8/20/1961				
Pool Totals: Oil	4504	3563	4182	3872	3926	3792	3872	3502	3039	2962	3804	2571	43589
Wells: 9 Wtr	7560	5708	7239	6544	7778	7101	7261	6724	6007	5579	7168	5266	79935
Gas	4165	3524	4209	3701	3771	3499	3843	3476	3602	2268	3345	4021	43424

**TEMPLE - MADISON
BTA OIL PRODUCERS**

TOTAL-STATE 1-36			NESW 36-159-96	F#: 10047	SOW: F	C-O: 6011	C-W: 2424	C-G: 4274	COMP: 5/19/1992				
R&LU: 212	0 0	8 1	80 1	55 1	0 0	14 1	0 0	17 1	12 1	0 0	10 1	0 0	196
Spacing: SW	0	0	0	0	0	0	0	0	0	0	0	0	0
	0	0	0	0	0	0	0	0	0	0	0	0	0

SKARDERUD 2-7R			NWNE 7-158-95	F#: 12156	SOW: PNA	C-O: 6563	C-W: 239	C-G: 13124	COMP: 12/23/1993
----------------	--	--	---------------	-----------	----------	-----------	----------	------------	------------------

Operator-Lease	Jan	Feb	Mar	Apr	May	Jun	Jul	Aug	Sep	Oct	Nov	Dec	2005 Total												
DALLEA PETROLEUM CORP.																									
OSCAR E. WESTBERG 1			NWN 31-159-95	F#: 694	SOW: PNA	C-O: 45315	C-W: 43805	C-G: 0	COMP: 10/5/1954																
EUGENE MCGINNITY 1			SESW 30-159-95	F#: 775	SOW: PNA	C-O: 128611	C-W: 82236	C-G: 0	COMP: 1/7/1955																
FRANK E. MCCOY 2			NWSW 30-159-95	F#: 820	SOW: PNA	C-O: 90658	C-W: 96082	C-G: 0	COMP: 3/2/1955																
DEKALB ENERGY CO.																									
PEDERSON 1			SWSE 18-158-95	F#: 7877	SOW: PNA	C-O: 21	C-W: 0	C-G: 9	COMP: 2/18/1990																
PEDERSON 2			NESW 18-158-95	F#: 8103	SOW: PNA	C-O: 2357	C-W: 13917	C-G: 4475	COMP: 3/24/1981																
MUREX PETROLEUM CORPORATION																									
HAMLET UNIT 3			NWSW 30-159-95	F#: 11354	SOW: AL	C-O: 29900	C-W: 5116	C-G: 3403	COMP: 8/15/1996																
R&LU: 2136	133	10	228	28	201	31	191	30	196	31	167	21	136	22	94	12	97	14	392	28	216	28	203	31	2254
Spacing: SW	19		28		31		30		31		30		22		35		20		8		14		10		278
	7		12		10		11		10		8		7		14		5		20		11		10		125
PINTAIL PETROLEUM INC.																									
CHEEK 1			SWSW 8-158-95	F#: 7556	SOW: AL	C-O: 50312	C-W: 10682	C-G: 21023	COMP: 4/28/1990																
R&LU: 986	231	31	266	28	125	18	170	20	167	31	81	15	50	21	0	0	82	14	8	2	0	0	0	0	1180
Spacing: SW	75		62		55		90		55		43		3		0		0		4		0		0		387
	0		231		129		62		0		166		41		25		0		40		4		0		698
ROBERT E. HANSON																									
A.C. BRONSON-FEDERAL LAND BANK 1			SESE 25-159-96	F#: 1071	SOW: PNA	C-O: 51776	C-W: 90468	C-G: 0	COMP: 2/15/1956																
WILLIAM HERBERT HUNT																									
NELLIE MCGINNITY 1			NWNE 6-158-95	F#: 125	SOW: PNA	C-O: 2104	C-W: 137	C-G: 0	COMP: 10/8/1952																
Pool Totals: Oil	364		502		406		416		363		262		186		111		191		400		226		203		3630
Wells: 11 Wtr	94		90		86		120		86		73		25		35		20		12		14		10		665
Gas	7		243		139		73		10		174		48		39		5		60		15		10		823
TEMPLE - RATCLIFFE																									
BTA OIL PRODUCERS																									
MCGINNITY 2-6H			SWNW 6-158-95	F#: 15136	SOW: AL	C-O: 25444	C-W: 3918	C-G: 47958	COMP: 9/5/2001																
R&LU: 3425	288	6	257	4	333	5	299	9	252	9	315	6	330	6	279	9	287	9	297	6	278	6	300	6	3515
Spacing: N2	18		18		32		40		275		40		42		28		20		37		30		41		621
	434		388		687		1145		769		390		466		407		754		812		587		627		7466
TEMPLE - RED RIVER																									
DEPCO, INC.																									
SKARDERUD 2-7			NWNE 7-158-95	F#: 8722	SOW: PNA	C-O: 11234	C-W: 689	C-G: 45889	COMP: 10/2/1981																
TEMPLE - STONEWALL																									
DEPCO, INC.																									
MCGINNITY 14-6			SESW 6-158-95	F#: 9207	SOW: PNA	C-O: 63614	C-W: 2667	C-G: 91800	COMP: 4/30/1982																
TEMPLE - WINNIPEGOSIS																									
BERCO RESOURCES, LLC																									
FLB-BRONSON 1-25			SWSE 25-159-96	F#: 10292	SOW: PNA	C-O: 389226	C-W: 228097	C-G: 666888	COMP: 9/17/1983																
TOTAL-STATE 22-36			SESW 36-159-96	F#: 11805	SOW: PNA	C-O: 194952	C-W: 167176	C-G: 430815	COMP: 1/17/1986																
MCCOY 22-24			SESW 24-159-96	F#: 11893	SOW: PNA	C-O: 14048	C-W: 6527	C-G: 15433	COMP: 3/28/1989																
BONRAY ENERGY CORP.																									
GULF-STATE 36-2			NENE 36-159-96	F#: 2439	SOW: PNA	C-O: 2409	C-W: 2075	C-G: 881	COMP: 1/26/1987																
BTA OIL PRODUCERS																									
BRONSON 32-25			SWNE 25-159-96	F#: 3055	SOW: F	C-O: 300986	C-W: 133095	C-G: 572292	COMP: 10/17/1987																
R&LU: 9961	44	8	486	24	982	31	965	30	976	31	793	26	900	31	906	30	863	30	140	11	1046	27	1752	31	9853
Spacing: NE	1072		1844		2043		2011		2107		1763		2269		2064		2061		957		2180		2472		22843
	60		1184		2628		3082		4226		2448		2386		2561		2645		1611		3288		3234		29353
TOTAL-STATE 1-36			NESW 36-159-96	F#: 10047	SOW: PNA	C-O: 175259	C-W: 310885	C-G: 290465	COMP: 5/29/1983																

Operator-Lease	Jan	Feb	Mar	Apr	May	Jun	Jul	Aug	Sep	Oct	Nov	Dec	2005 Total
ALBERT 21-25			NENW 25-159-96	F#: 10396	SOW: AL	C-O: 270680	C-W: 335728	C-G: 406054	COMP: 1/15/1988				
R&LU: 3493	404 31	374 28	377 31	372 30	135 19	366 30	256 24	30 3	282 30	361 31	329 30	310 31	3596
Spacing: NW	1938	1716	1890	1813	1341	2033	1555	158	2237	2116	2169	2213	21179
	434	402	469	512	302	440	347	3	278	594	582	657	5020
EOG (OKLAHOMA) INC.													
GULF STATE 1-36			NWSE 36-159-96	F#: 4667	SOW: PNA	C-O: 122534	C-W: 190430	C-G: 296006	COMP: 7/21/1983				
SEATON 31-1			SWSW 31-159-95	F#: 11366	SOW: PNA	C-O: 102743	C-W: 35593	C-G: 218165	COMP: 3/14/1985				
MUREX PETROLEUM CORPORATION													
HAMLET UNIT 3			NWSW 30-159-95	F#: 11354	SOW: PNA	C-O: 20763	C-W: 17015	C-G: 71945	COMP: 2/9/1987				
TEMPLE - WINNIPEGOSIS S UNIT													
BERCO RESOURCES, LLC													
PEDERSON 4			NWNE 18-158-95	F#: 10397	SOW: INA	C-O: 168795	C-W: 8578	C-G: 298753	COMP: 4/20/1984				
BTA OIL PRODUCERS													
PEDERSON 3			SWNE 18-158-95	F#: 9361	SOW: AL	C-O: 36397	C-W: 42736	C-G: 29205	COMP: 6/24/1982				
R&LU: 8239	696 31	518 26	325 17	528 18	1011 31	649 26	765 31	703 29	282 18	958 31	809 30	860 31	8104
Spacing: US	2245	1493	1829	1504	2370	1519	2624	1766	1534	2030	1861	1723	22498
	829	493	220	407	999	767	786	830	270	900	851	816	8168
BIWER 1			NENE 12-158-96	F#: 9781	SOW: WI	C-O: 286965	C-W: 73550	C-G: 307962	COMP: 12/5/1982				
SAGASER 1			SESE 1-158-96	F#: 9920	SOW: WI	C-O: 310047	C-W: 684784	C-G: 480978	COMP: 1/22/1983				
SEATON 1			SENE 1-158-96	F#: 10059	SOW: AL	C-O: 383593	C-W: 43597	C-G: 1186193	COMP: 5/1/1983				
R&LU: 1638	333 31	260 28	51 16	284 30	173 31	129 30	0 2	13 9	147 30	268 31	0 6	0 0	1658
Spacing: US	583	530	618	1150	733	597	8	769	2165	1606	301	0	9060
	56	70	80	104	155	151	0	17	306	415	49	0	1403
SKARDERUD 10-7			NESW 7-158-95	F#: 10073	SOW: TA	C-O: 1157672	C-W: 24791	C-G: 4475778	COMP: 8/14/1983				
MCGINNITY 24-6			SESW 6-158-95	F#: 10209	SOW: AL	C-O: 615766	C-W: 64867	C-G: 1631111	COMP: 8/5/1983				
R&LU: 41874	4054 24	4293 25	4650 31	3874 25	4576 31	3323 24	0 0	2611 18	1710 4	3450 22	4724 30	4971 31	42236
Spacing: US	2567	2292	2602	2349	2894	2314	0	3609	2049	3460	4959	4997	34092
	1724	2117	2247	1703	2185	1735	0	1310	886	1849	2703	2786	21245
SKARDERUD 22-7			SENE 7-158-95	F#: 10480	SOW: AL	C-O: 534600	C-W: 265339	C-G: 1252750	COMP: 2/5/1984				
R&LU: 20556	1551 31	1008 20	1383 31	1223 29	1498 31	1015 21	1847 31	2091 31	2159 30	2298 31	2239 30	2526 31	20838
Spacing: US	9728	6570	9866	8952	9767	6686	9955	9546	9503	10293	9410	9805	110081
	793	443	558	486	665	484	909	999	902	1006	946	1354	9545
SKARDERUD 33-7			NWSE 7-158-95	F#: 11450	SOW: AL	C-O: 406847	C-W: 32129	C-G: 686594	COMP: 7/26/1985				
R&LU: 38773	2973 23	2819 23	3447 30	3160 30	3268 30	3041 28	3469 31	3416 31	3239 30	3373 31	3237 30	2992 28	38434
Spacing: US	997	1014	1363	1389	1473	1322	1366	1362	1594	1619	1674	1620	16793
	1419	1184	1303	1275	1250	1270	1486	1275	1320	1516	1459	1242	15999
SKARDERUD 2-7R			NWNE 7-158-95	F#: 12156	SOW: WI	C-O: 10514	C-W: 6166	C-G: 91080	COMP: 9/9/1987				
SKARDERUD 13-7			NWSW 7-158-95	F#: 15117	SOW: PNA	C-O: 252	C-W: 10468	C-G: 0	COMP: 8/23/2001				
R&LU: 0		0 0	0 0	0 0	0 0	0 0	0 0	0 0		0 0			0
Spacing: US		0	0	0	0	0	0	0		0			0
		0	0	0	0	0	0	0		0			0
SKARDERUD 32-7			SWNE 7-158-95	F#: 15118	SOW: PNA	C-O: 22438	C-W: 25388	C-G: 13886	COMP: 7/29/2001				
CONQUEST EXPLORATION CO.													
BIWER 43-12			NESE 12-158-96	F#: 11607	SOW: PNA	C-O: 1166	C-W: 4498	C-G: 1265	COMP: 12/6/1985				
DEPCO, INC.													
SKARDERUD 2-7			NWNE 7-158-95	F#: 8722	SOW: PNA	C-O: 299059	C-W: 20365	C-G: 787126	COMP: 3/18/1983				
EOG (OKLAHOMA) INC.													
SEATON 1-2			NENW 1-158-96	F#: 12174	SOW: PNA	C-O: 79512	C-W: 171732	C-G: 132252	COMP: 9/9/1987				
PINTAIL PETROLEUM INC.													
CHEEK 1			SWSW 8-158-95	F#: 7556	SOW: PNA	C-O: 1459	C-W: 6725	C-G: 0	COMP: 12/2/1987				

Operator-Lease	Jan	Feb	Mar	Apr	May	Jun	Jul	Aug	Sep	Oct	Nov	Dec	2005 Total
Unit Totals: Oil	9607	8898	9856	9069	10526	8157	6081	8834	7537	10347	11009	11349	111270
Wells: 16 Wtr	16120	11899	16278	15344	17237	12438	13953	17052	16845	19008	18205	18145	192524
Gas	4821	4307	4408	3975	5254	4407	3181	4431	3684	5686	6008	6198	56360
Pool Totals: Oil	10055	9758	11215	10406	11637	9316	7237	9770	8682	10848	12384	13411	124719
Wells: 26 Wtr	19130	15459	20211	19168	20685	16234	17777	19274	21143	22081	22554	22830	236546
Gas	5315	5893	7505	7569	9782	7295	5914	6995	6607	7891	9878	10089	90733

TEPEE BUTTE - RED RIVER
P & M PETROLEUM MANAGEMENT, L.L.C.

URLACHER 1-24			SESW 24-133-97	F#: 7453	SOW: AL	C-O: 227700	C-W: 1662010	C-G: 309401	COMP: 7/30/1980
R&LU: 0	0 0	0 0	0 0	0 0	0 0	0 0	0 0	0 0	0 0
Spacing: S2	0	0	0	0	0	0	0	0	0
	0	0	0	0	0	0	0	0	0

THOMPSON LAKE - MADISON
B & B OIL FIELD SERVICES, INC.

ECKERT 1			SESE 1-159-91	F#: 10567	SOW: SI	C-O: 25353	C-W: 66791	C-G: 3916	COMP: 2/20/1984
R&LU: 70	0 0	0 0	0 0	0 0	0 0	0 0	0 0	0 0	0 0
Spacing: SSE	0	0	0	0	0	0	0	0	0
	0	0	0	0	0	0	0	0	0

TIMBER CREEK - MADISON
NATURAL GAS PROCESSING CO.

HAROLD J. ROGNESS 1			NWNE 26-150-100	F#: 8372	SOW: PNA	C-O: 3822	C-W: 10300	C-G: 6391	COMP: 4/4/1990
---------------------	--	--	-----------------	----------	----------	-----------	------------	-----------	----------------

TIMBER CREEK - RED RIVER
MOBIL OIL CORP.

ROY MOEN 1			NWN 35-150-100	F#: 9388	SOW: PNA	C-O: 22528	C-W: 1131	C-G: 65870	COMP: 6/7/1983
------------	--	--	----------------	----------	----------	------------	-----------	------------	----------------

NATURAL GAS PROCESSING CO.

HAROLD J. ROGNESS 1			NWNE 26-150-100	F#: 8372	SOW: PNA	C-O: 30190	C-W: 29700	C-G: 691021	COMP: 8/27/1981
---------------------	--	--	-----------------	----------	----------	------------	------------	-------------	-----------------

TIOGA - DEVONIAN
AMERADA HESS CORPORATION

TIOGA-MADISON UNIT K-143HR			SWNW 18-158-94	F#: 355	SOW: PNA	C-O: 122133	C-W: 389818	C-G: 358443	COMP: 5/30/1978				
LALIM-BORSTAD 35-41			NENE 35-158-95	F#: 235	SOW: GL	C-O: 1326743	C-W: 157784	C-G: 1118258	COMP: 7/5/1984				
R&LU: 22844	2171 31	1885 28	1861 31	1914 30	1855 31	1737 30	2065 31	1952 31	1688 30	1916 31	1971 30	1878 31	22893
Spacing: NE	1757	1613	1553	1621	1554	1551	1537	1548	1533	1535	1461	1868	19131
	1609	1130	1338	1342	289	998	1000	410	427	245	219	715	9722
BORSTAD-IVES-LALIM UNIT 1			SWNE 35-158-95	F#: 265	SOW: PNA	C-O: 126961	C-W: 144169	C-G: 0	COMP: 10/30/1967				
LALIM-IVES UNIT A 1			NESW 26-158-95	F#: 537	SOW: AL	C-O: 1844177	C-W: 424680	C-G: 867919	COMP: 9/4/1968				
R&LU: 11852	1152 31	1036 28	1061 31	991 30	951 31	913 30	912 31	1008 31	1013 30	1024 31	915 30	896 31	11872
Spacing: S2*	2622	2153	2188	2299	2534	2236	2053	2503	2304	2334	2073	2406	27705
	804	638	782	641	712	667	630	648	629	641	612	602	8006
TMU G-130 HR			NWSW 36-158-95	F#: 4321	SOW: PNA	C-O: 756869	C-W: 520734	C-G: 176251	COMP: 4/6/1968				
AGRE-SILURIAN UNIT 1			SENE 27-158-95	F#: 4390	SOW: PNA	C-O: 9881	C-W: 0	C-G: 51696	COMP: 11/17/1990				
HJALMER IVES UNIT 1			SENE 26-158-95	F#: 4420	SOW: PNA	C-O: 14336	C-W: 11953	C-G: 17870	COMP: 9/26/1985				
IVES-STENBAK DEVONIAN UNIT 1			SWSW 25-158-95	F#: 4519	SOW: AL	C-O: 2734494	C-W: 701409	C-G: 1864548	COMP: 10/15/1968				
R&LU: 20946	1907 31	1848 28	1974 31	2067 30	1884 31	1821 30	1647 31	1713 31	1781 30	1629 31	1539 30	1083 23	20893
Spacing: W2*	6684	6321	6144	6266	6954	6708	6653	6482	6493	6084	7238	6892	78919
	1204	1101	1300	1169	1322	1319	1205	1160	1097	916	832	544	13169
TMU F-135HR			SENE 26-158-95	F#: 4586	SOW: PNA	C-O: 406816	C-W: 277881	C-G: 116863	COMP: 1/20/1969				
Pool Totals: Oil	5230	4769	4896	4972	4690	4471	4624	4673	4482	4569	4425	3857	55658
Wells: 9 Wtr	11063	10087	9885	10186	11042	10495	10243	10533	10330	9953	10772	11166	125755
Gas	3617	2869	3420	3152	2323	2984	2835	2218	2153	1802	1663	1861	30897

TIOGA - MADISON
AMERADA HESS CORPORATION

OLIVER I. HERSEL 1			NENW 3-156-95	F#: 106	SOW: PNA	C-O: 63779	C-W: 158307	C-G: 0	COMP: 8/1/1952
--------------------	--	--	---------------	---------	----------	------------	-------------	--------	----------------

Operator-Lease	Jan	Feb	Mar	Apr	May	Jun	Jul	Aug	Sep	Oct	Nov	Dec	2005 Total
INGA HERSAL 1			SWNW 3-156-95		F#: 136	SOW: PNA	C-O: 7970		C-W: 2787	C-G: 0		COMP: 10/24/1953	
LALIM-BORSTAD 35-41			NENE 35-158-95		F#: 235	SOW: PNA	C-O: 283355		C-W: 283993	C-G: 0		COMP: 1/17/1953	
BORSTAD-IVES-LALIM UNIT 1			SWNE 35-158-95		F#: 265	SOW: PNA	C-O: 119427		C-W: 109575	C-G: 0		COMP: 6/19/1953	
LALIM-IVES UNIT A 1			NESW 26-158-95		F#: 537	SOW: PNA	C-O: 152030		C-W: 115161	C-G: 0		COMP: 3/18/1954	
PLANT DISPOSAL 1			SWNE 26-157-95		F#: 1078	SOW: PNA	C-O: 22776		C-W: 45132	C-G: 0		COMP: 3/31/1956	
APEX ENERGY, L.L.C.													
CLIFFORD A. SYVERSON 1			LT2 18-157-94		F#: 1092	SOW: AL	C-O: 96078		C-W: 302890	C-G: 42515		COMP: 3/19/1956	
R&LU: 0	0 0	0 0	0 0	0 0	0 0	0 0	0 0	0 0	0 0	0 0	0 0	0 0	0
Spacing: SNW	0	0	0	0	0	0	0	0	0	0	0	0	0
	37	26	1	0	0	0	1	0	0	0	0	0	65
FURLONG SYVERSON 3			NENW 18-157-94		F#: 1253	SOW: AL	C-O: 101408		C-W: 404027	C-G: 23712		COMP: 10/22/1956	
R&LU: 1360	75 20	124 28	134 31	103 20	119 28	131 30	118 31	108 28	83 30	113 31	116 30	61 23	1285
Spacing: NNW	297	473	474	576	389	610	250	304	0	574	122	404	4473
	23	16	0	0	0	0	0	0	0	0	0	0	39
FURLONG SYVERSON 4			NENW 13-157-95		F#: 649	SOW: PNA	C-O: 180548		C-W: 434674	C-G: 666		COMP: 8/3/1954	
FURLONG/SYVERSON 2			NENE 13-157-95		F#: 876	SOW: AL	C-O: 245034		C-W: 629267	C-G: 44477		COMP: 6/27/1955	
R&LU: 58	0 0	0 0	0 0	0 0	0 0	0 0	0 0	0 0	0 0	0 0	0 0	0 0	0
Spacing: ENE	0	0	0	0	0	0	0	0	0	0	0	0	0
	42	29	1	0	0	1	1	1	0	0	0	0	75
CONDOR PETROLEUM, INC.													
HOVE 44-15			SESE 15-158-95		F#: 7595	SOW: AL	C-O: 13085		C-W: 20118	C-G: 12543		COMP: 12/29/1994	
R&LU: 1149	102 31	87 28	109 31	99 30	73 9	100 30	93 31	102 31	90 30	98 31	97 30	70 24	1120
Spacing: SSE	147	133	165	142	53	197	153	145	176	140	140	213	1804
	40	41	35	33	12	12	30	34	30	33	32	23	355
MCRAE & HENRY, LTD.													
GALLAGHER 43-15			NESE 15-157-95		F#: 8257	SOW: AL	C-O: 122623		C-W: 4100	C-G: 46716		COMP: 7/25/1981	
R&LU: 3971	350 30	324 28	352 31	328 28	368 31	346 30	350 31	264 21	349 30	343 31	329 30	324 29	4027
Spacing: ESE	15	7	17	0	20	18	12	25	15	10	13	20	172
	557	568	769	779	868	786	771	460	688	501	522	462	7731
HOVE 43-22			NESE 22-158-95		F#: 8572	SOW: AL	C-O: 86216		C-W: 16377	C-G: 35448		COMP: 8/17/1981	
R&LU: 2530	227 30	217 28	231 31	200 30	218 31	203 30	200 29	221 31	215 30	224 31	201 30	209 31	2566
Spacing: ESE	53	48	58	57	59	58	7	25	32	52	63	85	597
	0	0	0	0	0	0	0	0	0	0	0	0	0
PINTAIL PETROLEUM INC.													
LALIM 34-1			NENE 34-158-95		F#: 6822	SOW: PNA	C-O: 27478		C-W: 67810	C-G: 23981		COMP: 2/28/1979	
LALIM 2-1			NESW 2-157-95		F#: 6823	SOW: AL	C-O: 95430		C-W: 15826	C-G: 156669		COMP: 1/31/1979	
R&LU: 2609	232 31	271 28	213 31	191 30	210 31	212 30	155 31	114 31	399 30	302 31	225 30	148 31	2672
Spacing: NSW	70	53	53	25	65	24	14	140	35	160	14	27	680
	483	496	510	515	505	404	406	151	827	702	605	519	6123
LALIM 27-1			SWSW 27-158-95		F#: 7858	SOW: AL	C-O: 77114		C-W: 17070	C-G: 0		COMP: 10/4/1980	
R&LU: 2560	270 31	258 28	232 31	234 30	217 25	200 30	164 31	285 31	200 30	167 31	225 30	203 31	2655
Spacing: WSW	88	94	67	140	48	23	140	144	49	15	17	160	985
	0	0	0	0	0	0	0	0	0	0	0	0	0
TIOGA - MADISON UNIT													
AMERADA HESS CORPORATION													
TIOGA-MADISON UNIT N-153			SESE 31-159-94		F#: 284	SOW: PNA	C-O: 103219		C-W: 139191	C-G: 52544		COMP: 6/14/1953	
TIOGA-MADISON UNIT P-153			SESW 32-159-94		F#: 597	SOW: PNA	C-O: 161057		C-W: 50719	C-G: 49728		COMP: 7/31/1954	
TIOGA-MADISON UNIT P-156			NENW 32-159-94		F#: 643	SOW: PNA	C-O: 90824		C-W: 38587	C-G: 77361		COMP: 9/12/1954	
TIOGA-MADISON UNIT Q-157			SWSE 29-159-94		F#: 796	SOW: PNA	C-O: 210967		C-W: 354850	C-G: 0		COMP: 1/11/1955	
TIOGA-MADISON UNIT R-158			NESE 29-159-94		F#: 818	SOW: PNA	C-O: 90048		C-W: 12096	C-G: 0		COMP: 2/24/1955	
TIOGA-MADISON UNIT O-155			SWNW 32-159-94		F#: 828	SOW: PNA	C-O: 38301		C-W: 29942	C-G: 46549		COMP: 4/15/1955	
TIOGA-MADISON UNIT Q-153			SWSE 32-159-94		F#: 1275	SOW: PNA	C-O: 363966		C-W: 87078	C-G: 36663		COMP: 12/18/1956	

Operator-Lease	Jan	Feb	Mar	Apr	May	Jun	Jul	Aug	Sep	Oct	Nov	Dec	2005 Total
TIOGA-MADISON UNIT P-154			NESW 32-159-94	F#: 1449	SOW: PNA	C-O: 275182	C-W: 297101	C-G: 32671	COMP: 6/25/1957				
TIOGA-MADISON UNIT Q-155			SWNE 32-159-94	F#: 1561	SOW: PNA	C-O: 7623	C-W: 30036	C-G: 1907	COMP: 10/29/1957				
TIOGA-MADISON UNIT K-141			SWSW 18-158-94	F#: 99	SOW: TA	C-O: 152293	C-W: 45090	C-G: 0	COMP: 8/22/1952				
R&LU: 0			0 0										0
Spacing: U			0										0
			0										0
TIOGA-MADISON UNIT M-125			SWSE 6-157-94	F#: 129	SOW: PNA	C-O: 196655	C-W: 109047	C-G: 0	COMP: 9/7/1952				
TIOGA-MADISON UNIT M-143			SWNE 18-158-94	F#: 132	SOW: PNA	C-O: 409704	C-W: 38472	C-G: 0	COMP: 10/2/1952				
TIOGA-MADISON UNIT K-131			SWNW 31-158-94	F#: 135	SOW: PNA	C-O: 421153	C-W: 1643960	C-G: 696674	COMP: 9/21/1952				
R&LU: 0			0 0										0
Spacing: U			0										0
			0										0
TIOGA-MADISON UNIT M-139			SWNE 19-158-94	F#: 148	SOW: PNA	C-O: 733349	C-W: 1990576	C-G: 1350928	COMP: 10/11/1952				
TIOGA-MADISON UNIT O-125			SWSW 5-157-94	F#: 175	SOW: PNA	C-O: 254994	C-W: 69507	C-G: 0	COMP: 11/20/1952				
TIOGA-MADISON UNIT N-144			NENE 18-158-94	F#: 176	SOW: PNA	C-O: 555137	C-W: 138861	C-G: 0	COMP: 11/9/1952				
TIOGA-MADISON UNIT L-126			NESW 6-157-94	F#: 184	SOW: PNA	C-O: 161430	C-W: 82057	C-G: 0	COMP: 3/21/1953				
TIOGA-MADISON UNIT L-130			NESW 31-158-94	F#: 186	SOW: PNA	C-O: 197963	C-W: 32794	C-G: 0	COMP: 2/2/1953				
TIOGA-MADISON UNIT L-140			NENW 19-158-94	F#: 193	SOW: PNA	C-O: 221552	C-W: 26546	C-G: 127410	COMP: 2/2/1953				
TIOGA-MADISON UNIT K-139			SWNW 19-158-94	F#: 195	SOW: PNA	C-O: 459703	C-W: 591487	C-G: 91569	COMP: 3/25/1953				
TIOGA-MADISON UNIT K-135			SWNW 30-158-94	F#: 199	SOW: SI	C-O: 231045	C-W: 364769	C-G: 0	COMP: 12/4/1952				
TIOGA-MADISON UNIT O-143HR			SWNW 17-158-94	F#: 209	SOW: GL	C-O: 529377	C-W: 669924	C-G: 1851853	COMP: 12/21/1952				
R&LU: 3175	406 31	228 21	296 26	316 29	308 31	238 30	241 31	221 31	212 30	231 31	233 30	246 31	3176
Spacing: U	4124	2601	2751	3134	3493	2696	2807	2738	2566	2744	2759	2951	35364
	12047	6880	8945	9702	9187	7717	8807	7722	7789	11904	9433	7282	107415
TIOGA-MADISON UNIT M-141			SWSE 18-158-94	F#: 215	SOW: SI	C-O: 382221	C-W: 297802	C-G: 0	COMP: 3/13/1953				
TIOGA-MADISON UNIT K-127			SWNW 6-157-94	F#: 220	SOW: PNA	C-O: 197588	C-W: 548851	C-G: 85439	COMP: 5/11/1953				
TIOGA-MADISON UNIT O-145			SWSW 8-158-94	F#: 231	SOW: PNA	C-O: 129213	C-W: 30990	C-G: 0	COMP: 2/13/1953				
TIOGA-MADISON UNIT M-145			SWSE 7-158-94	F#: 238	SOW: PNA	C-O: 549768	C-W: 1046421	C-G: 279535	COMP: 2/3/1953				
TIOGA-MADISON UNIT L-146			NESW 7-158-94	F#: 239	SOW: PNA	C-O: 273518	C-W: 32293	C-G: 0	COMP: 3/10/1953				
TIOGA-MADISON UNIT N-124			NENE 7-157-94	F#: 245	SOW: TA	C-O: 246884	C-W: 183048	C-G: 0	COMP: 5/3/1953				
TIOGA-MADISON UNIT L-138			NESW 19-158-94	F#: 250	SOW: PNA	C-O: 273860	C-W: 143047	C-G: 253	COMP: 3/8/1953				
TIOGA-MADISON UNIT K-145			SWSW 7-158-94	F#: 270	SOW: PNA	C-O: 145450	C-W: 70366	C-G: 0	COMP: 4/20/1953				
TIOGA-MADISON UNIT L-134			NESW 30-158-94	F#: 271	SOW: PNA	C-O: 160418	C-W: 135310	C-G: 0	COMP: 4/8/1953				
TIOGA-MADISON UNIT O-147			SWNW 8-158-94	F#: 278	SOW: PNA	C-O: 181506	C-W: 78359	C-G: 0	COMP: 4/27/1953				
TIOGA-MADISON UNIT L-148			NENW 7-158-94	F#: 279	SOW: PNA	C-O: 292238	C-W: 148592	C-G: 0	COMP: 5/24/1953				
TIOGA-MADISON UNIT L-142			NESW 18-158-94	F#: 282	SOW: PNA	C-O: 245229	C-W: 189085	C-G: 0	COMP: 4/23/1953				
TIOGA-MADISON UNIT O-141			SWSW 17-158-94	F#: 285	SOW: PNA	C-O: 722093	C-W: 271481	C-G: 0	COMP: 5/3/1953				
R&LU: 0			0 0										0
Spacing: U			0										0
			0										0
TIOGA-MADISON UNIT K-137			SWSW 19-158-94	F#: 293	SOW: PNA	C-O: 266162	C-W: 123827	C-G: 110230	COMP: 5/8/1953				
TIOGA-MADISON UNIT P-146			NESW 8-158-94	F#: 304	SOW: PNA	C-O: 227683	C-W: 99446	C-G: 0	COMP: 7/7/1953				
TIOGA-MADISON UNIT P-126			NESW 5-157-94	F#: 307	SOW: PNA	C-O: 93456	C-W: 253244	C-G: 0	COMP: 6/16/1953				
TIOGA-MADISON UNIT M-147			SWNE 7-158-94	F#: 312	SOW: PNA	C-O: 462227	C-W: 147763	C-G: 0	COMP: 6/18/1953				
TIOGA-MADISON UNIT L-137			SESW 19-158-94	F#: 314	SOW: PNA	C-O: 262753	C-W: 362125	C-G: 56342	COMP: 6/19/1953				
TIOGA-MADISON UNIT N-142			NESE 18-158-94	F#: 326	SOW: PNA	C-O: 437257	C-W: 683386	C-G: 0	COMP: 7/10/1953				
TIOGA-MADISON UNIT N-148			NENE 7-158-94	F#: 339	SOW: PNA	C-O: 491272	C-W: 716481	C-G: 79601	COMP: 7/21/1953				
TIOGA-MADISON UNIT K-149			SWSW 6-158-94	F#: 340	SOW: SI	C-O: 221820	C-W: 178205	C-G: 68200	COMP: 7/28/1953				

Operator-Lease	Jan	Feb	Mar	Apr	May	Jun	Jul	Aug	Sep	Oct	Nov	Dec	2005 Total
TIOGA-MADISON UNIT L-144			NENW	18-158-94	F#: 345	SOW: GL	C-O: 2135201	C-W: 7155220	C-G: 2987363	COMP: 8/9/1953			
R&LU: 5	0 0	0 0	0 0	0 0	0 0	0 0	0 0	5 4	0 0	0 0	0 0	0 0	5
Spacing: U	0	0	0	0	0	0	0	1423	0	0	0	0	1423
	0	0	0	0	0	0	0	213	0	0	0	0	213
TIOGA-MADISON UNIT N-146			NESE	7-158-94	F#: 346	SOW: PNA	C-O: 304761	C-W: 429345	C-G: 1286	COMP: 8/23/1953			
TIOGA-MADISON UNIT Q-151			SWNE	5-158-94	F#: 354	SOW: TA	C-O: 135925	C-W: 26736	C-G: 0	COMP: 8/21/1953			
TIOGA-MADISON UNIT K-143HR			SWNW	18-158-94	F#: 355	SOW: F	C-O: 384352	C-W: 1544919	C-G: 4359466	COMP: 2/10/1954			
R&LU: 3230	344 31	317 28	323 31	271 30	240 31	247 30	249 31	245 31	251 30	255 31	236 30	252 31	3230
Spacing: U	12677	11327	11206	10734	11252	10597	10807	10374	9892	9779	10204	11249	130098
	25336	22345	24406	21629	22233	21078	21709	21093	19607	20299	18682	19738	258155
TIOGA-MADISON UNIT P-144			NENW	17-158-94	F#: 363	SOW: PNA	C-O: 341772	C-W: 108351	C-G: 0	COMP: 10/12/1953			
TIOGA-MADISON UNIT M-127			SWNE	6-157-94	F#: 367	SOW: PNA	C-O: 188253	C-W: 402949	C-G: 0	COMP: 9/17/1953			
TIOGA-MADISON UNIT M-131			SWNE	31-158-94	F#: 368	SOW: PNA	C-O: 486453	C-W: 773294	C-G: 0	COMP: 10/17/1953			
TIOGA-MADISON UNIT K-147HR			SWNW	7-158-94	F#: 371	SOW: GL	C-O: 350978	C-W: 982273	C-G: 1365342	COMP: 9/19/1953			
R&LU: 10827	1051 31	1184 28	958 29	908 30	921 31	886 30	819 31	610 31	915 30	899 31	802 30	861 31	10814
Spacing: U	9597	9409	8549	8469	9381	7976	7664	6994	7944	7559	7762	8771	100075
	24533	26097	25344	22393	21551	20518	23279	19659	24813	20599	17668	15417	261871
TIOGA-MADISON UNIT N-140D			NENE	19-158-94	F#: 374	SOW: PNA	C-O: 840153	C-W: 1934117	C-G: 694920	COMP: 10/12/1953			
TIOGA-MADISON UNIT M-149			SWSE	6-158-94	F#: 393	SOW: PNA	C-O: 202139	C-W: 199609	C-G: 0	COMP: 10/20/1953			
TIOGA-MADISON UNIT Q-147			SWNE	8-158-94	F#: 394	SOW: PNA	C-O: 59683	C-W: 16649	C-G: 72656	COMP: 10/14/1953			
TIOGA-MADISON UNIT K-129			SWSW	31-158-94	F#: 400	SOW: TA	C-O: 329046	C-W: 828630	C-G: 0	COMP: 11/22/1953			
TIOGA-MADISON UNIT K-125			SWSW	6-157-94	F#: 415	SOW: PNA	C-O: 315482	C-W: 262255	C-G: 0	COMP: 1/27/1954			
TIOGA-MADISON UNIT P-142			NESW	17-158-94	F#: 430	SOW: PNA	C-O: 233409	C-W: 32764	C-G: 0	COMP: 11/12/1953			
TIOGA-MADISON UNIT O-149			SWSW	5-158-94	F#: 441	SOW: PNA	C-O: 347538	C-W: 167957	C-G: 0	COMP: 11/17/1953			
TIOGA-MADISON UNIT P-148			NENW	8-158-94	F#: 452	SOW: PNA	C-O: 284367	C-W: 52796	C-G: 0	COMP: 12/17/1953			
TIOGA-MADISON UNIT K-133			SWSW	30-158-94	F#: 454	SOW: PNA	C-O: 187002	C-W: 333376	C-G: 0	COMP: 12/13/1953			
TIOGA-MADISON UNIT M-135			SWNE	30-158-94	F#: 460	SOW: PNA	C-O: 56281	C-W: 137309	C-G: 0	COMP: 12/17/1953			
TIOGA-MADISON UNIT L-136-D			NENW	30-158-94	F#: 461	SOW: PNA	C-O: 93301	C-W: 92300	C-G: 0	COMP: 3/31/1954			
TIOGA-MADISON UNIT P-152			NENW	5-158-94	F#: 481	SOW: PNA	C-O: 97958	C-W: 2986	C-G: 0	COMP: 4/5/1954			
TIOGA-MADISON UNIT M-133			SWSE	30-158-94	F#: 482	SOW: PNA	C-O: 96822	C-W: 25808	C-G: 0	COMP: 2/27/1954			
TIOGA-MADISON UNIT P-150			NESW	5-158-94	F#: 484	SOW: PNA	C-O: 177665	C-W: 37954	C-G: 0	COMP: 12/30/1953			
TIOGA-MADISON UNIT M-129			SWSE	31-158-94	F#: 487	SOW: PNA	C-O: 256406	C-W: 553250	C-G: 6486	COMP: 9/28/1954			
TIOGA-MADISON UNIT O-131			SWNW	32-158-94	F#: 488	SOW: PNA	C-O: 172573	C-W: 113183	C-G: 0	COMP: 1/19/1954			
TIOGA-MADISON UNIT N-126			NESE	6-157-94	F#: 493	SOW: PNA	C-O: 237621	C-W: 673506	C-G: 22579	COMP: 4/14/1954			
TIOGA-MADISON UNIT L-132HR			NENW	31-158-94	F#: 498	SOW: GL	C-O: 462809	C-W: 1847098	C-G: 458619	COMP: 7/4/1954			
R&LU: 16												18 5	18
Spacing: U												2833	2833
												386	386
TIOGA-MADISON UNIT M-123			SWNE	7-157-94	F#: 502	SOW: PNA	C-O: 126709	C-W: 92291	C-G: 0	COMP: 6/10/1954			
TIOGA-MADISON UNIT Q-145			SWSE	8-158-94	F#: 506	SOW: PNA	C-O: 152841	C-W: 84411	C-G: 0	COMP: 1/21/1954			
TIOGA-MADISON UNIT M-151			SWNE	6-158-94	F#: 510	SOW: TA	C-O: 188361	C-W: 202272	C-G: 0	COMP: 1/22/1954			
TIOGA-MADISON UNIT L-124			NENW	7-157-94	F#: 513	SOW: TA	C-O: 131119	C-W: 67835	C-G: 0	COMP: 5/12/1954			
TIOGA-MADISON UNIT O-139			SWNW	20-158-94	F#: 523	SOW: PNA	C-O: 183763	C-W: 8259	C-G: 0	COMP: 3/4/1954			
TIOGA-MADISON UNIT L-128 HR			NENW	6-157-94	F#: 554	SOW: GL	C-O: 213477	C-W: 1075638	C-G: 566809	COMP: 8/12/1954			
R&LU: 10354	963 31	864 28	909 31	873 30	877 31	865 30	864 31	833 31	872 30	838 30	771 30	832 31	10361
Spacing: U	12074	12236	10699	9933	10165	10041	11168	10248	9911	9502	9819	10946	126742
	6068	5495	6623	5451	8802	10778	8635	6232	6564	6984	7323	7209	86164

Operator-Lease	Jan	Feb	Mar	Apr	May	Jun	Jul	Aug	Sep	Oct	Nov	Dec	2005 Total
TIOGA-MADISON UNIT N-138			NESE	19-158-94	F#: 581	SOW: PNA	C-O: 370175	C-W: 275942	C-G: 127641	COMP: 6/28/1954			
R&LU: 0								0 0					0
Spacing: U								0					0
								0					0
TIOGA-MADISON UNIT K-107HR			SWNW	31-157-94	F#: 612	SOW: TA	C-O: 284351	C-W: 502357	C-G: 0	COMP: 7/4/1954			
TIOGA-MADISON UNIT N-150			NESE	6-158-94	F#: 628	SOW: PNA	C-O: 319911	C-W: 231902	C-G: 0	COMP: 7/26/1954			
TIOGA-MADISON UNIT O-151 HR			SWNW	5-158-94	F#: 629	SOW: AL	C-O: 682949	C-W: 594476	C-G: 1151404	COMP: 9/30/1954			
R&LU: 12482	1325 31	1096 28	1141 31	1137 30	1054 31	560 17	1253 31	1214 31	1116 30	1181 31	1063 30	274 8	12414
Spacing: U	3442	3148	3080	2848	3167	1661	4102	3503	3350	3145	2972	925	35343
	4302	3872	4317	4150	4104	2337	5071	4692	4498	4530	4255	1502	47630
TIOGA-MADISON UNIT L-152			NENW	6-158-94	F#: 638	SOW: PNA	C-O: 33430	C-W: 102859	C-G: 0	COMP: 9/7/1954			
TIOGA-MADISON UNIT P-140			NENW	20-158-94	F#: 650	SOW: PNA	C-O: 279586	C-W: 214461	C-G: 0	COMP: 9/24/1954			
TIOGA-MADISON UNIT L-150			NESW	6-158-94	F#: 662	SOW: TA	C-O: 74234	C-W: 86365	C-G: 0	COMP: 8/22/1954			
R&LU: 0		0 0											0
Spacing: U		0											0
		0											0
TIOGA-MADISON UNIT N-136HR			NENE	30-158-94	F#: 667	SOW: AL	C-O: 204976	C-W: 205000	C-G: 192014	COMP: 9/5/1954			
R&LU: 6592	943 31	697 28	698 31	638 30	547 31	499 30	409 31	537 31	261 30	439 31	418 30	470 31	6556
Spacing: U	6603	5183	4575	4378	4115	3704	3328	4232	671	2706	3587	4063	47145
	9446	9549	13101	12014	11315	8986	10001	10758	9204	9855	15323	13326	132878
TIOGA-MADISON UNIT O-137			SWSW	20-158-94	F#: 703	SOW: TAO	C-O: 174490	C-W: 78528	C-G: 0	COMP: 10/25/1954			
TIOGA-MADISON UNIT L-122			NESW	7-157-94	F#: 715	SOW: PNA	C-O: 35146	C-W: 20853	C-G: 0	COMP: 11/22/1954			
TIOGA-MADISON UNIT K-109			SWSW	30-157-94	F#: 724	SOW: PNA	C-O: 119518	C-W: 207568	C-G: 0	COMP: 11/21/1954			
TIOGA-MADISON UNIT N-152			NENE	6-158-94	F#: 728	SOW: TA	C-O: 69969	C-W: 59131	C-G: 0	COMP: 10/26/1954			
TIOGA-MADISON UNIT NO-132D			NENE	31-158-94	F#: 729	SOW: PNA	C-O: 435877	C-W: 660487	C-G: 41020	COMP: 11/21/1954			
TIOGA-MADISON UNIT O-127			SWNW	5-157-94	F#: 746	SOW: PNA	C-O: 54470	C-W: 80595	C-G: 0	COMP: 2/13/1955			
TIOGA-MADISON UNIT N-130			NESE	31-158-94	F#: 749	SOW: TA	C-O: 209439	C-W: 103453	C-G: 0	COMP: 12/19/1954			
TIOGA-MADISON UNIT K-151			SWNW	6-158-94	F#: 752	SOW: PNA	C-O: 16556	C-W: 23220	C-G: 0	COMP: 3/4/1955			
TIOGA-MADISON UNIT Q-143-D			SWNE	17-158-94	F#: 753	SOW: PNA	C-O: 80272	C-W: 21665	C-G: 0	COMP: 12/7/1954			
TIOGA-MADISON UNIT N-128			NENE	6-157-94	F#: 760	SOW: TA	C-O: 135248	C-W: 212542	C-G: 0	COMP: 1/14/1955			
TIOGA-MADISON UNIT Q-149			SWSE	5-158-94	F#: 804	SOW: PNA	C-O: 169334	C-W: 141482	C-G: 10510	COMP: 1/4/1955			
TIOGA-MADISON UNIT N-134			NESE	30-158-94	F#: 809	SOW: TA	C-O: 243209	C-W: 277305	C-G: 0	COMP: 3/14/1955			
TIOGA-MADISON UNIT K-105			SWSW	31-157-94	F#: 822	SOW: TA	C-O: 36070	C-W: 40282	C-G: 0	COMP: 3/31/1955			
TIOGA-MADISON UNIT N-122			NESE	7-157-94	F#: 851	SOW: TA	C-O: 91874	C-W: 45607	C-G: 0	COMP: 7/3/1955			
TIOGA-MADISON UNIT Q-139-D			SWNE	20-158-94	F#: 894	SOW: PNA	C-O: 35462	C-W: 57087	C-G: 0	COMP: 10/25/1955			
TIOGA-MADISON UNIT O-133			SWSW	29-158-94	F#: 906	SOW: PNA	C-O: 252563	C-W: 177129	C-G: 0	COMP: 7/30/1955			
TIOGA-MADISON UNIT O-129			SWSW	32-158-94	F#: 908	SOW: TA	C-O: 23217	C-W: 8371	C-G: 0	COMP: 9/1/1955			
TIOGA-MADISON UNIT O-135			SWNW	29-158-94	F#: 964	SOW: TA	C-O: 213793	C-W: 109062	C-G: 732	COMP: 9/28/1955			
TIOGA-MADISON UNIT K-121			SWSW	7-157-94	F#: 978	SOW: PNA	C-O: 158830	C-W: 199425	C-G: 0	COMP: 10/28/1955			
TIOGA-MADISON UNIT O-123			SWNW	8-157-94	F#: 1030	SOW: TA	C-O: 41198	C-W: 5882	C-G: 0	COMP: 1/2/1956			
TIOGA-MADISON UNIT L-106			NESW	31-157-94	F#: 1032	SOW: PNA	C-O: 60347	C-W: 31715	C-G: 0	COMP: 4/20/1956			
TIOGA-MADISON UNIT Q-141			SWSE	17-158-94	F#: 1036	SOW: PNA	C-O: 110451	C-W: 128442	C-G: 0	COMP: 1/17/1956			
TIOGA-MADISON UNIT P-138			NESW	20-158-94	F#: 1048	SOW: TA	C-O: 75872	C-W: 15923	C-G: 12918	COMP: 2/8/1956			
TIOGA-MADISON UNIT M-121			SWSE	7-157-94	F#: 1089	SOW: PNA	C-O: 79248	C-W: 136667	C-G: 0	COMP: 2/29/1956			
TIOGA-MADISON UNIT K-117			SWSW	18-157-94	F#: 1093	SOW: PNA	C-O: 144980	C-W: 192786	C-G: 74	COMP: 4/12/1956			
TIOGA-MADISON UNIT K-123			SWNW	7-157-94	F#: 1095	SOW: PNA	C-O: 8421	C-W: 17507	C-G: 0	COMP: 5/21/1956			
TIOGA-MADISON UNIT O-121			SWSW	8-157-94	F#: 1116	SOW: PNA	C-O: 204873	C-W: 287401	C-G: 0	COMP: 5/2/1956			
TIOGA-MADISON UNIT N-120			NENE	18-157-94	F#: 1191	SOW: PNA	C-O: 57847	C-W: 86340	C-G: 0	COMP: 8/26/1956			
TIOGA-MADISON UNIT P-132			NENW	32-158-94	F#: 1217	SOW: PNA	C-O: 75701	C-W: 74699	C-G: 0	COMP: 9/24/1956			

Operator-Lease	Jan	Feb	Mar	Apr	May	Jun	Jul	Aug	Sep	Oct	Nov	Dec	2005 Total
TIOGA-MADISON UNIT P-124			NENW 8-157-94	F#: 1292	SOW: PNA	C-O: 32655	C-W: 40580	C-G: 0	COMP: 11/21/1956				
TIOGA-MADISON UNIT M-119			SWNE 18-157-94	F#: 1380	SOW: PNA	C-O: 55247	C-W: 80464	C-G: 0	COMP: 3/4/1957				
TIOGA-MADISON UNIT L-146XHR			NESW 7-158-94	F#: 5350	SOW: GL	C-O: 439232	C-W: 1937141	C-G: 1779989	COMP: 3/25/1974				
R&LU: 10528	1065 31	1046 24	872 28	848 30	870 31	900 30	864 31	905 31	913 30	786 31	688 30	744 31	10501
Spacing: U	9717	9006	8665	8808	9631	8331	8144	8606	7719	7667	7984	9090	103368
	5763	5418	6626	6254	5825	5585	6166	7613	7228	6050	4529	5112	72169
TMU L-140 AH			NENW 19-158-94	F#: 14840	SOW: F	C-O: 104248	C-W: 850744	C-G: 4049854	COMP: 7/17/1998				
R&LU: 3750	407 31	370 28	322 28	350 30	198 31	296 30	285 31	272 31	237 30	263 31	355 30	403 31	3758
Spacing: U	7094	6490	5548	6278	4059	5446	5280	5023	4500	4117	6891	8133	68859
	20632	17937	15099	18088	13030	13847	14818	14822	14694	12833	18627	22114	196541
TMU O-141AH			SWSW 17-158-94	F#: 14943	SOW: GL	C-O: 36584	C-W: 453311	C-G: 987347	COMP: 5/14/2000				
R&LU: 7124	798 31	619 23	508 25	638 30	653 31	589 30	554 31	589 31	622 30	545 31	494 30	506 31	7115
Spacing: U	8367	4805	5702	7028	7641	6446	6010	5940	5662	5496	5721	6276	75094
	30179	24423	25456	23063	21914	21881	24593	23451	24490	21098	17674	15290	273512
TIOGA-MADISON UNIT G-123			SWNW 12-157-95	F#: 32	SOW: PNA	C-O: 255556	C-W: 481467	C-G: 540157	COMP: 4/16/1952				
TIOGA-MADISON UNIT H-124			NENW 12-157-95	F#: 62	SOW: PNA	C-O: 149679	C-W: 26750	C-G: 0	COMP: 5/19/1952				
TIOGA-MADISON UNIT H-142			NESW 13-158-95	F#: 65	SOW: PNA	C-O: 373703	C-W: 84222	C-G: 0	COMP: 6/26/1952				
TIOGA-MADISON UNIT I-105			SWSE 36-157-95	F#: 77	SOW: PNA	C-O: 208102	C-W: 177520	C-G: 0	COMP: 7/12/1952				
TIOGA-MADISON UNIT H-126			NESW 1-157-95	F#: 82	SOW: PNA	C-O: 254378	C-W: 153485	C-G: 0	COMP: 6/25/1952				
TIOGA-MADISON UNIT I-123			SWNE 12-157-95	F#: 92	SOW: PNA	C-O: 161815	C-W: 13172	C-G: 0	COMP: 8/5/1952				
TIOGA-MADISON UNIT F-122			NESE 11-157-95	F#: 93	SOW: PNA	C-O: 223162	C-W: 132570	C-G: 0	COMP: 8/4/1952				
TIOGA-MADISON UNIT H-128			NENW 1-157-95	F#: 96	SOW: PNA	C-O: 145765	C-W: 2971	C-G: 0	COMP: 7/27/1952				
TIOGA-MADISON UNIT G-143			SWNW 13-158-95	F#: 108	SOW: TA	C-O: 238894	C-W: 51008	C-G: 0	COMP: 9/29/1952				
TIOGA-MADISON UNIT J-126			NESE 1-157-95	F#: 114	SOW: PNA	C-O: 154694	C-W: 8889	C-G: 0	COMP: 10/11/1952				
TIOGA-MADISON UNIT D-130			NESW 35-158-95	F#: 118	SOW: TA	C-O: 146697	C-W: 31429	C-G: 0	COMP: 8/29/1952				
TIOGA-MADISON UNIT I-129			SWSE 36-158-95	F#: 127	SOW: PNA	C-O: 414552	C-W: 467017	C-G: 594164	COMP: 12/27/1952				
R&LU: 0	0 0	0 0	0 0	0 0	0 0	0 0	0 0	0 0					0
Spacing: U	0	0	0	0	0	0	0	0					0
	0	0	0	0	0	0	0	0					0
TIOGA-MADISON UNIT F-138			NESE 23-158-95	F#: 130	SOW: TA	C-O: 317587	C-W: 222829	C-G: 0	COMP: 9/11/1952				
TIOGA-MADISON UNIT H-104			NENE 4-156-95	F#: 146	SOW: PNA	C-O: 136456	C-W: 110079	C-G: 0	COMP: 10/28/1952				
TIOGA-MADISON UNIT G-133			SWSW 25-158-95	F#: 154	SOW: PNA	C-O: 287513	C-W: 155715	C-G: 0	COMP: 10/27/1952				
TIOGA-MADISON UNIT J-144			NENE 13-158-95	F#: 156	SOW: PNA	C-O: 387500	C-W: 68648	C-G: 116987	COMP: 2/10/1953				
TIOGA-MADISON UNIT I-143			SWNE 13-158-95	F#: 157	SOW: PNA	C-O: 406410	C-W: 74062	C-G: 118811	COMP: 12/18/1952				
TIOGA-MADISON UNIT J-142			NESE 13-158-95	F#: 158	SOW: PNA	C-O: 224715	C-W: 401623	C-G: 124141	COMP: 11/1/1952				
TIOGA-MADISON UNIT G-121			SWSW 12-157-95	F#: 162	SOW: PNA	C-O: 141199	C-W: 156735	C-G: 0	COMP: 1/26/1953				
TIOGA-MADISON UNIT I-139			SWNE 24-158-95	F#: 166	SOW: PNA	C-O: 239245	C-W: 3857	C-G: 0	COMP: 3/10/1953				
TIOGA-MADISON UNIT H-144			NENW 13-158-95	F#: 172	SOW: PNA	C-O: 353771	C-W: 34236	C-G: 0	COMP: 11/5/1952				
TIOGA-MADISON UNIT E-143			SWNE 14-158-95	F#: 188	SOW: TA	C-O: 12533	C-W: 53584	C-G: 15771	COMP: 12/11/1952				
TIOGA-MADISON UNIT I-147			SWNE 12-158-95	F#: 205	SOW: PNA	C-O: 86142	C-W: 20344	C-G: 0	COMP: 12/28/1953				
TIOGA-MADISON UNIT F-140			NENE 23-158-95	F#: 212	SOW: PNA	C-O: 263573	C-W: 92278	C-G: 0	COMP: 4/16/1953				
TIOGA-MADISON UNIT J-132			NENE 36-158-95	F#: 213	SOW: TAO	C-O: 375587	C-W: 974239	C-G: 51995	COMP: 6/6/1954				
TIOGA-MADISON UNIT G-145			SWSW 12-158-95	F#: 228	SOW: TA	C-O: 101852	C-W: 35054	C-G: 0	COMP: 3/15/1954				
TIOGA-MADISON UNIT J-136			NENE 25-158-95	F#: 233	SOW: PNA	C-O: 632907	C-W: 1898537	C-G: 748252	COMP: 1/8/1953				
TIOGA-MADISON UNIT G-139			SWNW 24-158-95	F#: 241	SOW: PNA	C-O: 255079	C-W: 202844	C-G: 0	COMP: 2/23/1953				
TIOGA-MADISON UNIT J-138			NESE 24-158-95	F#: 252	SOW: PNA	C-O: 418325	C-W: 902037	C-G: 0	COMP: 4/2/1953				
TIOGA-MADISON UNIT I-137			SWSE 24-158-95	F#: 253	SOW: PNA	C-O: 365278	C-W: 1291272	C-G: 130817	COMP: 5/15/1953				
TIOGA-MADISON UNIT F-128			NENE 2-157-95	F#: 256	SOW: PNA	C-O: 219325	C-W: 384905	C-G: 0	COMP: 7/31/1953				
TIOGA-MADISON UNIT F-106			NESE 35-157-95	F#: 257	SOW: PNA	C-O: 318151	C-W: 276436	C-G: 0	COMP: 3/20/1953				

Operator-Lease	Jan	Feb	Mar	Apr	May	Jun	Jul	Aug	Sep	Oct	Nov	Dec	2005 Total
TIOGA-MADISON UNIT	H-134			NESW 25-158-95	F#: 259	SOW: TA	C-O: 673245	C-W: 747912	C-G: 735547	COMP: 3/8/1953			
R&LU: 0	0 0	0 0	0 0	0 0	0 0	0 0	0 0	0 0	0 0	0 0	0 0	0 0	0
Spacing: U	0	0	0	0	0	0	0	0	0	0	0	0	0
	0	0	0	0	0	0	0	0	0	0	0	0	0
TIOGA-MADISON UNIT	C-123			SWNW 11-157-95	F#: 260	SOW: PNA	C-O: 256544	C-W: 45795	C-G: 64340	COMP: 12/1/1955			
TIOGA-MADISON UNIT	H-132			NENW 36-158-95	F#: 262	SOW: TA	C-O: 328613	C-W: 1224523	C-G: 463394	COMP: 3/5/1953			
TIOGA-MADISON UNIT	G-137			SWSW 24-158-95	F#: 263	SOW: PNA	C-O: 283962	C-W: 243913	C-G: 0	COMP: 4/9/1953			
TIOGA-MADISON UNIT	I-135			SWNE 25-158-95	F#: 266	SOW: PNA	C-O: 326904	C-W: 870351	C-G: 0	COMP: 2/17/1953			
TIOGA-MADISON UNIT	I-141			SWSE 13-158-95	F#: 276	SOW: PNA	C-O: 529415	C-W: 737872	C-G: 0	COMP: 5/20/1953			
TIOGA-MADISON UNIT	I-107			SWNE 36-157-95	F#: 290	SOW: PNA	C-O: 130217	C-W: 171884	C-G: 0	COMP: 5/1/1953			
TIOGA-MADISON UNIT	I-145			SWSE 12-158-95	F#: 292	SOW: AL	C-O: 827668	C-W: 460436	C-G: 575041	COMP: 6/4/1953			
R&LU: 2261	221 31	212 25	230 29	224 30	198 31	228 30	132 31	187 31	191 30	184 31	128 30	122 31	2257
Spacing: U	629	502	511	559	749	687	603	497	473	509	705	688	7112
	4687	3289	4160	3651	3319	3317	3143	6000	5734	4629	2232	1535	45696
TIOGA-MADISON UNIT	E-133			SWSE 26-158-95	F#: 298	SOW: PNA	C-O: 539914	C-W: 2702176	C-G: 4669910	COMP: 5/14/1953			
TIOGA-MADISON UNIT	I-125			SWSE 1-157-95	F#: 299	SOW: PNA	C-O: 135368	C-W: 148147	C-G: 0	COMP: 6/14/1953			
TIOGA-MADISON UNIT	F-120			NENE 14-157-95	F#: 301	SOW: PNA	C-O: 104782	C-W: 111447	C-G: 0	COMP: 7/12/1953			
TIOGA-MADISON UNIT	H-122			NESW 12-157-95	F#: 308	SOW: PNA	C-O: 221030	C-W: 59160	C-G: 0	COMP: 6/7/1953			
TIOGA-MADISON UNIT	F-114			NESE 23-157-95	F#: 315	SOW: PNA	C-O: 44509	C-W: 79855	C-G: 34962	COMP: 6/23/1953			
TIOGA-MADISON UNIT	H-136			NENW 25-158-95	F#: 318	SOW: PNA	C-O: 292766	C-W: 94030	C-G: 0	COMP: 8/7/1953			
TIOGA-MADISON UNIT	J-140			NENE 24-158-95	F#: 319	SOW: TA	C-O: 182465	C-W: 116304	C-G: 0	COMP: 6/24/1953			
R&LU: 0				0 0									0
Spacing: U				0									0
				0									0
TIOGA-MADISON UNIT	H-140			NENW 24-158-95	F#: 332	SOW: TA	C-O: 475086	C-W: 1454212	C-G: 947627	COMP: 10/13/1953			
TIOGA-MADISON UNIT	J-124			NENE 12-157-95	F#: 335	SOW: PNA	C-O: 419005	C-W: 188393	C-G: 16712	COMP: 7/15/1953			
TIOGA-MADISON UNIT	I-127			SWNE 1-157-95	F#: 350	SOW: PNA	C-O: 304188	C-W: 229019	C-G: 0	COMP: 8/13/1953			
TIOGA-MADISON UNIT	J-130			NESE 36-158-95	F#: 353	SOW: SI	C-O: 242248	C-W: 289989	C-G: 0	COMP: 8/14/1953			
TIOGA-MADISON UNIT	F-134			NESE 26-158-95	F#: 356	SOW: PNA	C-O: 273035	C-W: 659149	C-G: 0	COMP: 10/15/1953			
TIOGA-MADISON UNIT	E-119			SWNE 14-157-95	F#: 365	SOW: PNA	C-O: 161286	C-W: 457265	C-G: 0	COMP: 9/18/1953			
TIOGA-MADISON UNIT	F-124			NENE 11-157-95	F#: 366	SOW: PNA	C-O: 124738	C-W: 20900	C-G: 3218	COMP: 9/2/1953			
TIOGA-MADISON UNIT	H-138			NESW 24-158-95	F#: 373	SOW: PNA	C-O: 240206	C-W: 145394	C-G: 108024	COMP: 9/12/1953			
TIOGA-MADISON UNIT	E-128			NWNE 2-157-95	F#: 380	SOW: PNA	C-O: 154847	C-W: 53611	C-G: 105087	COMP: 10/5/1953			
TIOGA-MADISON UNIT	J-128			NENE 1-157-95	F#: 398	SOW: TA	C-O: 189448	C-W: 38407	C-G: 0	COMP: 12/23/1953			
TIOGA-MADISON UNIT	G-125			SWSW 1-157-95	F#: 419	SOW: AL	C-O: 238239	C-W: 43186	C-G: 85206	COMP: 10/8/1954			
R&LU: 0	0 0	0 0	0 0	0 0	0 0	0 0	0 0	0 0	0 0	0 0	0 0	0 0	0
Spacing: U	0	0	0	0	0	0	0	0	0	0	0	0	0
	0	0	0	0	0	0	0	0	0	0	0	0	0
TIOGA-MADISON UNIT	G-129D			SWSW 36-158-95	F#: 421	SOW: PNA	C-O: 327591	C-W: 424591	C-G: 0	COMP: 9/5/1954			
TIOGA-MADISON UNIT	G-135			SWNW 25-158-95	F#: 423	SOW: GL	C-O: 488139	C-W: 2884088	C-G: 1369558	COMP: 3/3/1954			
R&LU: 2813	357 31	209 25	245 29	268 30	222 31	180 30	222 31	284 31	222 30	221 31	196 30	176 31	2802
Spacing: U	6984	5931	5517	5228	5192	4108	5126	4861	4764	4811	5230	4842	62594
	3379	2025	1925	1959	1695	1250	2003	1655	1449	1121	3054	1989	23504
TIOGA-MADISON UNIT	J-146			NESE 12-158-95	F#: 431	SOW: PNA	C-O: 652683	C-W: 342585	C-G: 783637	COMP: 11/16/1953			
R&LU: 0	0 0	0 0	0 0	0 0	0 0	0 0	0 0	0 0	0 0	0 0	0 0	0 0	0
Spacing: U	0	0	0	0	0	0	0	0	0	0	0	0	0
	0	0	0	0	0	0	0	0	0	0	0	0	0
TIOGA-MADISON UNIT	F-136			NENE 26-158-95	F#: 436	SOW: PNA	C-O: 161239	C-W: 79147	C-G: 0	COMP: 11/15/1953			
PEDERSON FRESH WATER FACILITY	1			NESE 14-157-95	F#: 446	SOW: PNA	C-O: 118091	C-W: 340631	C-G: 0	COMP: 5/2/1954			
TIOGA-MADISON UNIT	G-131			SWNW 36-158-95	F#: 447	SOW: TAO	C-O: 233335	C-W: 287851	C-G: 145605	COMP: 9/30/1954			

Operator-Lease	Jan	Feb	Mar	Apr	May	Jun	Jul	Aug	Sep	Oct	Nov	Dec	2005 Total
TMU LALIM NITROGEN	1		NENW	35-158-95	F#: 453	SOW: PNA	C-O: 335310	C-W: 297574	C-G: 0	COMP: 12/17/1953			
TIOGA-MADISON UNIT	J-134		NESE	25-158-95	F#: 463	SOW: PNA	C-O: 88652	C-W: 65052	C-G: 0	COMP: 1/22/1954			
TIOGA-MADISON UNIT	I-133		SWSE	25-158-95	F#: 466	SOW: PNA	C-O: 267204	C-W: 630619	C-G: 0	COMP: 3/6/1954			
TIOGA-MADISON UNIT	E-129		SWSE	35-158-95	F#: 471	SOW: PNA	C-O: 231208	C-W: 298639	C-G: 0	COMP: 6/9/1954			
TIOGA-MADISON UNIT	D-118		NESW	14-157-95	F#: 473	SOW: PNA	C-O: 304584	C-W: 565093	C-G: 118149	COMP: 1/4/1954			
TIOGA-MADISON UNIT	J-150		NESE	1-158-95	F#: 495	SOW: PNA	C-O: 166855	C-W: 449678	C-G: 3744	COMP: 3/5/1954			
TIOGA-MADISON UNIT	F-130		NESE	35-158-95	F#: 499	SOW: TA	C-O: 123420	C-W: 75969	C-G: 0	COMP: 7/23/1954			
TIOGA-MADISON UNIT	G-107		SWNW	36-157-95	F#: 507	SOW: TA	C-O: 149902	C-W: 730969	C-G: 0	COMP: 2/25/1955			
TIOGA-MADISON UNIT	G-141HR		SWSW	13-158-95	F#: 509	SOW: AL	C-O: 726431	C-W: 1444359	C-G: 1815454	COMP: 8/29/1954			
R&LU: 3135	207 25	194 28	177 31	581 30	502 31	292 30	265 31	190 31	132 30	186 31	157 30	240 31	3123
Spacing: U	2371	2428	1980	2017	2280	2193	2269	2435	2358	2161	2182	2963	27637
	4491	5264	4410	5611	5051	4454	3669	4354	4015	3297	3045	2936	50597
TIOGA-MADISON UNIT	D-136		NENW	26-158-95	F#: 512	SOW: PNA	C-O: 187379	C-W: 189891	C-G: 116685	COMP: 2/10/1954			
TIOGA-MADISON UNIT	E-135		SWNE	26-158-95	F#: 541	SOW: PNA	C-O: 155513	C-W: 132701	C-G: 0	COMP: 4/20/1954			
TIOGA-MADISON UNIT	D-138		NESW	23-158-95	F#: 543	SOW: PNA	C-O: 101161	C-W: 84538	C-G: 128505	COMP: 3/21/1954			
TIOGA-MADISON UNIT	I-109		SWSE	25-157-95	F#: 552	SOW: PNA	C-O: 312695	C-W: 818056	C-G: 0	COMP: 5/5/1954			
TIOGA-MADISON UNIT	C-133-D		SWSW	26-158-95	F#: 556	SOW: PNA	C-O: 106259	C-W: 76911	C-G: 0	COMP: 5/22/1954			
TIOGA-MADISON UNIT	E-139		SWNE	23-158-95	F#: 574	SOW: PNA	C-O: 140560	C-W: 39924	C-G: 0	COMP: 6/19/1954			
TIOGA-MADISON UNIT	H-148		NENW	12-158-95	F#: 576	SOW: PNA	C-O: 221874	C-W: 489344	C-G: 0	COMP: 7/16/1954			
TIOGA-MADISON UNIT	H-110		NESW	25-157-95	F#: 585	SOW: PNA	C-O: 122592	C-W: 85486	C-G: 0	COMP: 6/2/1954			
TIOGA-MADISON UNIT	C-135		SWNW	26-158-95	F#: 589	SOW: PNA	C-O: 127947	C-W: 112130	C-G: 105879	COMP: 6/16/1954			
TIOGA-MADISON UNIT	G-119		SWNW	13-157-95	F#: 606	SOW: TAO	C-O: 174464	C-W: 312250	C-G: 0	COMP: 7/7/1954			
TIOGA-MADISON UNIT	H-112		NENW	25-157-95	F#: 626	SOW: PNA	C-O: 109725	C-W: 48259	C-G: 0	COMP: 8/7/1954			
TIOGA-MADISON UNIT	J-148		NENE	12-158-95	F#: 627	SOW: TAO	C-O: 107776	C-W: 118233	C-G: 28549	COMP: 8/12/1954			
TIOGA-MADISON UNIT	C-137		SWSW	23-158-95	F#: 634	SOW: PNA	C-O: 86207	C-W: 28345	C-G: 106452	COMP: 7/24/1954			
LARSON FRESH WATER WELL	1		SWSE	23-158-95	F#: 641	SOW: PNA	C-O: 319793	C-W: 309225	C-G: 0	COMP: 8/2/1954			
TIOGA-MADISON UNIT	I-111		SWNE	25-157-95	F#: 666	SOW: PNA	C-O: 166774	C-W: 156332	C-G: 0	COMP: 9/18/1954			
TIOGA-MADISON UNIT	B-136		NENE	27-158-95	F#: 677	SOW: PNA	C-O: 43947	C-W: 56359	C-G: 0	COMP: 8/29/1954			
TIOGA-MADISON UNIT	I-121		SWSE	12-157-95	F#: 681	SOW: PNA	C-O: 112457	C-W: 77898	C-G: 0	COMP: 8/31/1954			
TIOGA-MADISON UNIT	F-142		NESE	14-158-95	F#: 699	SOW: TA	C-O: 271999	C-W: 90838	C-G: 0	COMP: 9/26/1954			
TIOGA-MADISON UNIT	D-128		NENW	2-157-95	F#: 713	SOW: AL	C-O: 259215	C-W: 46383	C-G: 71143	COMP: 10/25/1954			
R&LU: 0	0 0	0 0	0 0	0 0	0 0	0 0	0 0	0 0	0 0	0 0	0 0	0 0	0
Spacing: U	0	0	0	0	0	0	0	0	0	0	0	0	0
	0	0	0	0	0	0	0	0	0	0	0	0	0
TIOGA-MADISON UNIT	H-146 HR		NESW	12-158-95	F#: 714	SOW: GL	C-O: 293370	C-W: 325246	C-G: 729658	COMP: 11/21/1954			
R&LU: 11185	444 31	655 28	722 31	1142 30	1373 31	851 30	1000 31	682 31	941 30	1010 31	1227 30	1210 31	11257
Spacing: U	2176	2199	2019	2670	3113	2844	2640	2858	2612	2508	2658	4395	32692
	5017	5006	6352	6168	6780	4568	4514	5455	5669	7374	7369	7928	72200
TIOGA-MADISON UNIT	F-144		NENE	14-158-95	F#: 717	SOW: TA	C-O: 6318	C-W: 28292	C-G: 0	COMP: 11/8/1954			
TIOGA-MADISON UNIT	I-149		SWSE	1-158-95	F#: 726	SOW: SI	C-O: 161852	C-W: 386642	C-G: 0	COMP: 12/13/1954			
TIOGA-MADISON UNIT	F-110		NESE	26-157-95	F#: 744	SOW: TA	C-O: 22043	C-W: 6585	C-G: 0	COMP: 3/7/1955			
TIOGA-MADISON UNIT	G-113		SWSW	24-157-95	F#: 751	SOW: PNA	C-O: 36930	C-W: 19869	C-G: 0	COMP: 1/20/1955			
TIOGA-MADISON UNIT	J-108		NENE	36-157-95	F#: 770	SOW: PNA	C-O: 339147	C-W: 657984	C-G: 0	COMP: 12/18/1954			
TIOGA-MADISON UNIT	G-117		SWSW	13-157-95	F#: 777	SOW: PNA	C-O: 61620	C-W: 76199	C-G: 0	COMP: 12/18/1954			
TIOGA-MADISON UNIT	I-131 HR		SWNE	36-158-95	F#: 781	SOW: GL	C-O: 607664	C-W: 3278822	C-G: 2333869	COMP: 4/14/1955			
R&LU: 17017	1653 31	1562 28	1566 31	1429 30	1470 31	1417 30	1443 31	1334 31	1374 30	1438 31	1225 30	1054 31	16965
Spacing: U	33949	31738	28704	25784	26891	24634	28334	25795	23010	23982	22559	23134	318514
	12669	10917	10462	10719	13680	15898	13162	11384	10581	10626	10422	13241	143761
TIOGA-MADISON UNIT	I-151		SWNE	1-158-95	F#: 783	SOW: PNA	C-O: 36173	C-W: 17607	C-G: 0	COMP: 2/26/1955			

Operator-Lease	Jan	Feb	Mar	Apr	May	Jun	Jul	Aug	Sep	Oct	Nov	Dec	2005 Total														
TIOGA-MADISON UNIT E-141			SWSE 14-158-95	F#: 800	SOW: PNA	C-O: 229859	C-W: 81012	C-G: 0	COMP: 3/30/1955																		
TIOGA-MADISON UNIT E-123			SWNE 11-157-95	F#: 811	SOW: TA	C-O: 88528	C-W: 126586	C-G: 0	COMP: 1/11/1955																		
TIOGA-MADISON UNIT H-130I			NESW 36-158-95	F#: 847	SOW: WI	C-O: 139689	C-W: 214946	C-G: 0	COMP: 6/9/1955																		
TIOGA-MADISON UNIT H-114			NESW 24-157-95	F#: 848	SOW: PNA	C-O: 68671	C-W: 57571	C-G: 0	COMP: 4/23/1955																		
TIOGA-MADISON UNIT G-127			SWNW 1-157-95	F#: 855	SOW: TA	C-O: 262079	C-W: 488802	C-G: 47336	COMP: 5/11/1955																		
TIOGA-MADISON UNIT G-111			SWNW 25-157-95	F#: 860	SOW: PNA	C-O: 85590	C-W: 31981	C-G: 0	COMP: 5/17/1955																		
TIOGA-MADISON UNIT H-118			NESW 13-157-95	F#: 872	SOW: PNA	C-O: 98801	C-W: 159959	C-G: 0	COMP: 6/6/1955																		
TIOGA-MADISON UNIT H-116			NENW 24-157-95	F#: 885	SOW: PNA	C-O: 29503	C-W: 57630	C-G: 39486	COMP: 7/16/1955																		
TIOGA-MADISON UNIT J-122			NESE 12-157-95	F#: 899	SOW: PNA	C-O: 40847	C-W: 55629	C-G: 0	COMP: 7/22/1955																		
TIOGA-MADISON UNIT G-147			SWNW 12-158-95	F#: 905	SOW: PNA	C-O: 168037	C-W: 389839	C-G: 467	COMP: 9/7/1955																		
TIOGA-MADISON UNIT H-108			NENW 36-157-95	F#: 909	SOW: PNA	C-O: 216393	C-W: 139335	C-G: 0	COMP: 8/1/1955																		
TIOGA-MADISON UNIT D-122			NESW 11-157-95	F#: 913	SOW: TA	C-O: 257375	C-W: 19294	C-G: 58276	COMP: 8/16/1955																		
TIOGA-MADISON UNIT G-109			SWSW 25-157-95	F#: 926	SOW: PNA	C-O: 119901	C-W: 109125	C-G: 0	COMP: 8/21/1955																		
TIOGA-MADISON UNIT F-116			NENE 23-157-95	F#: 928	SOW: PNA	C-O: 45008	C-W: 27775	C-G: 50154	COMP: 8/21/1955																		
TIOGA-MADISON UNIT J-110			NESE 25-157-95	F#: 935	SOW: PNA	C-O: 88019	C-W: 95140	C-G: 0	COMP: 9/9/1955																		
TIOGA-MADISON UNIT I-115			SWNE 24-157-95	F#: 946	SOW: TA	C-O: 126573	C-W: 607345	C-G: 43735	COMP: 9/26/1955																		
TIOGA-MADISON UNIT D-124			NENW 11-157-95	F#: 971	SOW: PNA	C-O: 179992	C-W: 253847	C-G: 4624	COMP: 9/27/1955																		
TIOGA-MADISON UNIT J-106			NESE 36-157-95	F#: 973	SOW: PNA	C-O: 83426	C-W: 225975	C-G: 0	COMP: 9/28/1955																		
TIOGA-MADISON UNIT D-120			NENW 14-157-95	F#: 976	SOW: PNA	C-O: 136245	C-W: 35681	C-G: 0	COMP: 10/20/1955																		
TIOGA-MADISON UNIT E-117			SWSE 14-157-95	F#: 979	SOW: PNA	C-O: 171306	C-W: 421370	C-G: 23	COMP: 11/7/1955																		
TIOGA-MADISON UNIT H-106			NESW 36-157-95	F#: 988	SOW: TA	C-O: 211336	C-W: 396259	C-G: 0	COMP: 5/9/1956																		
TIOGA-MADISON UNIT G-115			SWNW 24-157-95	F#: 989	SOW: PNA	C-O: 9666	C-W: 22817	C-G: 0	COMP: 12/23/1955																		
TIOGA-MADISON UNIT I-113			SWSE 24-157-95	F#: 990	SOW: TAO	C-O: 53871	C-W: 138588	C-G: 0	COMP: 10/21/1955																		
TIOGA-MADISON UNIT I-117			SWSE 13-157-95	F#: 1000	SOW: PNA	C-O: 87385	C-W: 104293	C-G: 0	COMP: 10/27/1955																		
TIOGA-MADISON UNIT F-146			NESE 11-158-95	F#: 1016	SOW: PNA	C-O: 231194	C-W: 261821	C-G: 32435	COMP: 2/17/1956																		
TIOGA-MADISON UNIT I-119			SWNE 13-157-95	F#: 1018	SOW: TA	C-O: 78456	C-W: 70589	C-G: 0	COMP: 1/16/1956																		
TIOGA-MADISON UNIT J-118			NESE 13-157-95	F#: 1021	SOW: PNA	C-O: 90102	C-W: 70293	C-G: 36471	COMP: 12/4/1955																		
TIOGA-MADISON UNIT E-121HR			SWSE 11-157-95	F#: 1027	SOW: GL	C-O: 357671	C-W: 2577803	C-G: 938114	COMP: 3/23/1956																		
R&LU: 9208	816	31	731	28	807	31	783	30	803	31	775	30	833	31	750	31	847	30	769	31	609	27	688	29	9211		
Spacing: U	30792	33324	34065	25342	25272	24482	28223	28832	27266	26009	23188	23490	330285														
	9452	5482	8909	8399	10355	12997	14028	13756	14187	12577	10646	11156	131944														
TIOGA-MADISON UNIT F-112			NENE 26-157-95	F#: 1029	SOW: PNA	C-O: 43289	C-W: 116401	C-G: 0	COMP: 11/29/1955																		
TIOGA-MADISON UNIT C-119			SWNW 14-157-95	F#: 1043	SOW: AL	C-O: 300592	C-W: 79984	C-G: 117192	COMP: 4/18/1956																		
R&LU: 1603	347	31	247	26	194	28	142	30	141	31	95	30	76	31	79	31	110	30	50	31	59	29	60	31	1600		
Spacing: U	39	33	33	33	58	35	35	35	33	33	33	39	439														
	2734	2566	1902	1976	1516	1533	478	469	689	233	274	259	14629														
TMU C-121D			SWSW 11-157-95	F#: 1044	SOW: PNA	C-O: 52748	C-W: 17101	C-G: 0	COMP: 2/26/1956																		
TIOGA-MADISON UNIT J-112			NENE 25-157-95	F#: 1047	SOW: PNA	C-O: 85419	C-W: 73733	C-G: 0	COMP: 3/10/1956																		
TIOGA-MADISON UNIT F-148			NENE 11-158-95	F#: 1051	SOW: PNA	C-O: 46477	C-W: 90479	C-G: 0	COMP: 4/25/1956																		
TIOGA-MADISON UNIT F-126HR			NESE 2-157-95	F#: 1060	SOW: AL	C-O: 145324	C-W: 333667	C-G: 110934	COMP: 2/1/1956																		
R&LU: 1907	13	4	301	28	186	31	148	30	131	31	142	30	139	31	187	31	192	30	184	31	109	30	193	31	1925		
Spacing: U	446	4477	3779	3552	3887	3712	3581	2307	2196	2717	3514	3637	37805														
	316	26	18	13	11	14	12	15	13	11	7	25	481														
TIOGA-MADISON UNIT C-125			SWSW 2-157-95	F#: 1062	SOW: TA	C-O: 182827	C-W: 34124	C-G: 18508	COMP: 5/20/1956																		
TIOGA-MADISON UNIT E-113			SWSE 23-157-95	F#: 1067	SOW: PNA	C-O: 18060	C-W: 102304	C-G: 8887	COMP: 2/2/1956																		
TIOGA-MADISON UNIT E-115			SWNE 23-157-95	F#: 1077	SOW: TA	C-O: 18474	C-W: 3299	C-G: 32169	COMP: 3/9/1956																		
TIOGA-MADISON UNIT B-122			NESE 10-157-95	F#: 1103	SOW: PNA	C-O: 207641	C-W: 79824	C-G: 66581	COMP: 4/18/1956																		
TIOGA-MADISON UNIT D-140			NENW 23-158-95	F#: 1142	SOW: PNA	C-O: 112334	C-W: 56891	C-G: 0	COMP: 6/13/1956																		

Operator-Lease	Jan	Feb	Mar	Apr	May	Jun	Jul	Aug	Sep	Oct	Nov	Dec	2005 Total												
TIOGA-MADISON UNIT B-124			NENE	10-157-95	F#: 1165	SOW: PNA	C-O: 197301	C-W: 569570	C-G: 20161	COMP: 7/4/1956															
TIOGA-MADISON UNIT A-123			SWNE	10-157-95	F#: 1263	SOW: PNA	C-O: 143143	C-W: 142427	C-G: 12677	COMP: 12/22/1956															
TMU G-130 HR			NWSW	36-158-95	F#: 4321	SOW: AL	C-O: 22151	C-W: 452659	C-G: 89747	COMP: 7/15/2002															
R&LU: 1671	83	6	0	0	0	0	0	0	0	0	431	31	465	30	742	31	1721								
Spacing: U	3371	0	0	0	0	0	0	0	0	18715	17791	17891	57768												
	18	0	0	0	0	0	0	0	0	288	309	2294	2909												
TMU G-138HR			NWSW	24-158-95	F#: 4514	SOW: GL	C-O: 29199	C-W: 883234	C-G: 1065649	COMP: 8/2/2000															
R&LU: 3468	322	31	250	25	249	26	234	30	355	31	226	30	185	23	319	31	356	30	384	31	338	30	253	31	3471
Spacing: U	12231	9702	9356	9728	12999	10574	8456	13029	12133	11853	12502	11792	134355												
	7351	5921	5071	5218	5849	5199	3192	3623	4498	6403	3897	5154	61376												
TMU F-135HR			SENE	26-158-95	F#: 4586	SOW: GL	C-O: 80680	C-W: 1132316	C-G: 1018087	COMP: 7/10/1998															
R&LU: 12026	439	31	993	28	1027	29	1015	30	1192	31	1213	30	1102	31	1237	31	1340	30	984	31	741	30	786	31	12069
Spacing: U	10151	14931	15565	16154	18842	15979	17398	18562	18881	17178	15734	17340	196715												
	1792	8208	9869	10507	14341	16995	13860	11691	10877	11259	9636	11708	130743												
TIOGA-MADISON UNIT H-144A-H			NENW	13-158-95	F#: 14715	SOW: GL	C-O: 179481	C-W: 217054	C-G: 1013890	COMP: 12/18/1997															
R&LU: 10495	1026	31	939	28	903	31	873	30	852	31	902	30	896	31	689	31	761	30	902	31	825	30	931	31	10499
Spacing: U	2843	2225	2101	2108	2410	2315	2437	2201	1890	1992	2191	2537	27250												
	7987	6955	8246	6981	6950	7677	6477	7568	6906	6197	6189	6044	84177												
TMU I-137AH			SWSE	24-158-95	F#: 15258	SOW: AL	C-O: 8737	C-W: 311022	C-G: 49450	COMP: 7/11/2003															
R&LU: 2261	328	25	385	28	399	31	242	20	30	7	0	0	0	0	0	0	4	1	209	31	325	30	354	31	2276
Spacing: U	16422	14174	13855	8205	1191	0	0	0	162	12148	13836	15345	95338												
	4413	703	722	471	3	0	0	0	0	1085	5446	5222	18065												
Unit Totals: Oil	13558	13099	12732	13060	12937	11401	11831	11369	11869	12389	11464	11415	147124												
Wells: 264 Wtr	196099	185869	178260	162990	165788	148461	158412	160493	147993	177331	179822	193330	2054848												
Gas	202612	178378	191963	184417	187511	186629	187617	182225	183505	179252	176040	176867	2217016												
Pool Totals: Oil	14814	14380	14003	14215	14142	12593	12911	12463	13205	13636	12657	12430	161449												
Wells: 280 Wtr	196769	186677	179094	163930	166422	149391	158988	161276	148300	178282	180191	194239	2063559												
Gas	203794	179554	193279	185744	188896	187832	188826	182871	185050	180488	177199	177871	2231404												
TIOGA - MINNELUSA (NITROGEN)																									
AMERADA HESS CORPORATION																									
TMU LALIM NITROGEN 1			NENW	35-158-95	F#: 453	SOW: SI	C-O: 0	C-W: 96	C-G: 1032264	COMP: 3/11/1986															
R&LU: 0	0	0	0	0	0	0	0	0	0	0	0	0	0												
Spacing: SEC	0	0	0	0	0	0	0	0	0	0	0	0	0												
	0	0	0	0	0	0	0	0	0	0	0	0	0												
TIOGA - ORDOVICIAN																									
AMERADA HESS CORPORATION																									
LALIM-BORSTAD 35-41			NENE	35-158-95	F#: 235	SOW: PNA	C-O: 955884	C-W: 120743	C-G: 170699	COMP: 8/1/1967															
LALIM-IVES SILURIAN 1HR			NESW	26-158-95	F#: 4323	SOW: PNA	C-O: 1040978	C-W: 874464	C-G: 1456125	COMP: 3/22/1968															
IVES-STENBAK UNIT 1			NWSW	25-158-95	F#: 4379	SOW: PNA	C-O: 43341	C-W: 138	C-G: 0	COMP: 5/27/1968															
AGRE-SILURIAN UNIT 1			SENE	27-158-95	F#: 4390	SOW: PNA	C-O: 4771	C-W: 293	C-G: 0	COMP: 12/13/1976															
HJALMER IVES UNIT 1			SENE	26-158-95	F#: 4420	SOW: PNA	C-O: 25877	C-W: 15047	C-G: 0	COMP: 8/14/1968															
WILLIAMS 12-13			NWSW	12-158-95	F#: 12119	SOW: GL	C-O: 333771	C-W: 3861	C-G: 650477	COMP: 8/14/1987															
R&LU: 7730	557	31	510	26	480	28	493	30	759	31	637	30	708	31	753	31	723	30	702	31	677	30	688	31	7687
Spacing: GS2	8	5	2	5	2	0	1	1	1	0	0	0	25												
	125	125	608	608	652	97	219	2210	2163	1137	607	648	9199												
ASTRID ONGSTAD 14-22			SENW	14-157-95	F#: 12363	SOW: PNA	C-O: 187644	C-W: 29700	C-G: 1804371	COMP: 9/7/1988															
PEDERSON 14-33			NWSE	14-157-95	F#: 12790	SOW: PNA	C-O: 9579	C-W: 9539	C-G: 192598	COMP: 3/20/1990															
CONDOR PETROLEUM, INC.																									
HOVE 44-15			SESE	15-158-95	F#: 7595	SOW: PNA	C-O: 133879	C-W: 174256	C-G: 267115	COMP: 7/26/1980															
RONALD M. SANNES																									
AGRE 2-22			SWSE	22-158-95	F#: 9642	SOW: PNA	C-O: 15146	C-W: 51918	C-G: 64140	COMP: 2/18/1983															

Operator-Lease	Jan	Feb	Mar	Apr	May	Jun	Jul	Aug	Sep	Oct	Nov	Dec	2005 Total
Pool Totals: Oil	557	510	480	493	759	637	708	753	723	702	677	688	7687
Wells: 10 Wtr	8	5	2	5	2	0	1	1	1	0	0	0	25
Gas	125	125	608	608	652	97	219	2210	2163	1137	607	648	9199
TIOGA - SILURIAN													
AMERADA HESS CORPORATION													
LALIM-IVES SILURIAN 1HR			NESW 26-158-95	F#: 4323	SOW: TA	C-O: 888303	C-W: 2200104	C-G: 69597	COMP: 2/18/1968				
R&LU: 2278	0 0	0 0	0 0	0 0	0 0	0 0	81 1	0 0	0 0	0 0	1736 23	528 13	2345
Spacing: S2	0	0	0	0	0	0	849	0	0	0	42165	18301	61315
	0	0	0	0	0	0	203	0	0	0	860	292	1355
IVES-STENBAK UNIT 1			NWSW 25-158-95	F#: 4379	SOW: AL	C-O: 1110469	C-W: 2462769	C-G: 690689	COMP: 5/29/1968				
R&LU: 120	0 0	0 0	0 0	0 0	117 1	0 0	0 0	0 0	0 0	0 0	0 0	0 0	117
Spacing: W2	0	0	0	0	64	0	0	0	0	0	0	0	64
	0	110	93	67	77	29	28	36	73	0	0	0	513
AGRE-SILURIAN UNIT 1			SENE 27-158-95	F#: 4390	SOW: PNA	C-O: 302230	C-W: 329606	C-G: 0	COMP: 7/21/1968				
HJALMER IVES UNIT 1			SENE 26-158-95	F#: 4420	SOW: PNA	C-O: 13407	C-W: 4808	C-G: 0	COMP: 8/15/1968				
T. LALIM 35-21			NENW 35-158-95	F#: 12196	SOW: AL	C-O: 252529	C-W: 600148	C-G: 336475	COMP: 11/10/1987				
R&LU: 14125	1273 31	753 23	545 13	1313 30	1264 31	1188 30	1365 31	1291 31	1211 30	1251 31	1363 30	1391 31	14208
Spacing: N2	4738	3014	1930	4507	4437	4145	4482	4452	4308	4235	4593	4267	49108
	577	343	229	530	657	615	593	525	517	533	519	542	6180
ASTRID ONGSTAD 14-22			SENW 14-157-95	F#: 12363	SOW: PNA	C-O: 210753	C-W: 95830	C-G: 756178	COMP: 10/20/1990				
PEDERSON 14-33			NWSE 14-157-95	F#: 12790	SOW: AL	C-O: 806266	C-W: 349649	C-G: 1373352	COMP: 4/4/1991				
R&LU: 6948	334 10	167 12	1145 31	957 30	299 31	75 16	651 31	1018 31	400 16	510 31	698 30	666 31	6920
Spacing: S2	2848	4034	7048	6633	6206	3423	5243	5844	3238	4625	4816	5926	59884
	677	472	864	709	456	319	543	947	792	939	1117	1303	9138
PETRO-HUNT, L.L.C.													
PEDERSON 23A-2			NWNE 23-157-95	F#: 12917	SOW: PNA	C-O: 90228	C-W: 128071	C-G: 101071	COMP: 8/14/1990				
Pool Totals: Oil	1607	920	1690	2270	1680	1263	2097	2309	1611	1761	3797	2585	23590
Wells: 8 Wtr	7586	7048	8978	11140	10707	7568	10574	10296	7546	8860	51574	28494	170371
Gas	1254	925	1186	1306	1190	963	1367	1508	1382	1472	2496	2137	17186
TIOGA - STONEWALL													
AMERADA HESS CORPORATION													
AGRE-SILURIAN UNIT 1			SENE 27-158-95	F#: 4390	SOW: PNA	C-O: 159528	C-W: 4442	C-G: 149900	COMP: 4/26/1977				
ADOLPH H. BORSTAD 3			NESW 35-158-95	F#: 4434	SOW: PNA	C-O: 922	C-W: 1717	C-G: 0	COMP: 9/18/1968				
TIOGA - WINNIPEG/DEADWOOD													
AMERADA HESS CORPORATION													
ASTRID ONGSTAD 14-22			SENW 14-157-95	F#: 12363	SOW: AL	C-O: 3240	C-W: 28763	C-G: 8135823	COMP: 9/22/1997				
R&LU: 0	0 0	0 0	0 0	0 0	0 0	0 0	0 0	0 0	0 0	0 0	0 0	0 0	0
Spacing: GSEC	0	0	0	0	0	0	0	0	0	0	0	0	0
	0	0	0	0	0	0	0	0	0	0	0	0	0
TOBACCO GARDEN - BAKKEN													
TEXACO INC.													
R. T. LATTIN 1			SWNE 27-151-99	F#: 8092	SOW: PNA	C-O: 301	C-W: 888	C-G: 911	COMP: 7/22/1981				
TOBACCO GARDEN - DUPEROW													
BROSCHAT ENGINEERING & MANAGEMENT SERVICES, INC.													
HENRY TORSTENSON 2			SWSW 27-151-99	F#: 11926	SOW: AL	C-O: 84311	C-W: 106559	C-G: 120948	COMP: 4/14/1990				
R&LU: 4162	386 26	379 28	398 31	375 30	374 31	347 30	99 8	483 31	416 30	389 31	282 22	399 22	4327
Spacing: S2	653	687	782	752	740	722	184	793	792	688	558	725	8076
	505	623	684	638	688	590	175	585	571	452	333	425	6269
MISSOURI BASIN WELL SERVICE, INC.													
A. JOHNSRUD A 1			NWNE 9-150-99	F#: 8969	SOW: PNA	C-O: 124208	C-W: 81942	C-G: 265597	COMP: 1/16/1982				
MISSOURI RIVER ROYALTY CORPORATION													
HENRY TORSTENSON 1			NENE 33-151-99	F#: 7631	SOW: PNA	C-O: 57734	C-W: 108068	C-G: 100739	COMP: 12/1/1980				

Operator-Lease	Jan	Feb	Mar	Apr	May	Jun	Jul	Aug	Sep	Oct	Nov	Dec	2005 Total
Pool Totals: Oil	386	379	398	375	374	347	99	483	416	389	282	399	4327
Wells: 3 Wtr	653	687	782	752	740	722	184	793	792	688	558	725	8076
Gas	505	623	684	638	688	590	175	585	571	452	333	425	6269
TOBACCO GARDEN - MADISON													
MISSOURI BASIN WELL SERVICE, INC.													
A. JOHNSRUD A 1			NWNE 9-150-99		F#: 8969	SOW: PNA	C-O: 790		C-W: 5514		C-G: 840		COMP: 9/23/1996
TOBACCO GARDEN - RED RIVER													
BROSCHAT ENGINEERING & MANAGEMENT SERVICES, INC.													
HENRY TORSTENSON 2			SWSW 27-151-99		F#: 11926	SOW: PNA	C-O: 2322		C-W: 7399		C-G: 754294		COMP: 1/9/1987
MISSOURI RIVER ROYALTY CORPORATION													
HENRY TORSTENSON 1			NENE 33-151-99		F#: 7631	SOW: F	C-O: 81892		C-W: 84458		C-G: 15621507		COMP: 5/17/1985
R&LU: 497	27 31	32 28	39 31	10 28	27 31	26 30	45 31	15 31	19 30	20 31	20 29	22 31	302
Spacing: GN2	282	391	362	316	309	403	343	298	304	286	294	298	3886
	14724	17222	16832	15908	14665	17488	15697	16341	21605	17872	12945	14609	195908
TEXACO INC.													
R. T. LATTIN 1			SWNE 27-151-99		F#: 8092	SOW: PNA	C-O: 0		C-W: 7057		C-G: 16364		COMP: 10/28/1982
Pool Totals: Oil	27	32	39	10	27	26	45	15	19	20	20	22	302
Wells: 3 Wtr	282	391	362	316	309	403	343	298	304	286	294	298	3886
Gas	14724	17222	16832	15908	14665	17488	15697	16341	21605	17872	12945	14609	195908
TODD - MADISON													
CHESAPEAKE OPERATING, INC.													
BENNETT SANDERS 1			SENE 30-154-101		F#: 12953	SOW: PNA	C-O: 48382		C-W: 79382		C-G: 14612		COMP: 10/5/1990
ZENERGY, INC													
FOSTER 1-32			NWN 32-154-101		F#: 12030	SOW: AL	C-O: 193078		C-W: 192946		C-G: 83523		COMP: 7/18/1989
R&LU: 11591	1025 27	1187 28	1190 31	1124 30	949 28	890 21	1090 31	967 31	859 30	848 31	770 30	764 31	11663
Spacing: SEC	583	765	738	753	693	675	832	750	687	700	665	692	8533
	919	690	750	836	692	484	556	594	554	494	439	498	7506
DAVIDSON 1			SESW 29-154-101		F#: 12730	SOW: AL	C-O: 158702		C-W: 41756		C-G: 53671		COMP: 11/25/1989
R&LU: 3522	356 30	280 28	318 31	302 30	141 15	337 7	427 31	305 31	309 30	322 31	306 30	316 31	3719
Spacing: SW	228	172	158	158	72	115	217	182	170	163	172	208	2015
	202	168	190	258	220	129	313	308	428	226	155	51	2648
OWEN 1			NENW 30-154-101		F#: 13085	SOW: AL	C-O: 123353		C-W: 228844		C-G: 46403		COMP: 2/27/1991
R&LU: 7231	646 31	575 28	630 31	599 30	630 30	592 30	621 31	607 31	605 30	629 31	601 30	650 31	7385
Spacing: NW	778	670	722	743	778	740	752	732	715	750	702	727	8809
	210	210	210	210	210	210	210	210	210	210	210	210	2520
Pool Totals: Oil	2027	2042	2138	2025	1720	1819	2138	1879	1773	1799	1677	1730	22767
Wells: 4 Wtr	1589	1607	1618	1654	1543	1530	1801	1664	1572	1613	1539	1627	19357
Gas	1331	1068	1150	1304	1122	823	1079	1112	1192	930	804	759	12674
TOLLEY - MADISON													
ALLIANCE RESOURCES INC.													
COLTVET TRUSTEE 1			NWSE 9-161-86		F#: 3565	SOW: PNA	C-O: 175388		C-W: 63509		C-G: 0		COMP: 6/3/1964
COLTVET TRUSTEE 2			SESE 9-161-86		F#: 3669	SOW: PNA	C-O: 146614		C-W: 123065		C-G: 0		COMP: 9/25/1964
BALLANTYNE OIL													
CLARENCE KNUTSON ET AL 1			SESW 9-161-86		F#: 3452	SOW: AL	C-O: 511902		C-W: 1320636		C-G: 139494		COMP: 11/15/1963
R&LU: 3017	298 31	242 28	258 21	254 30	261 31	245 30	247 31	252 31	239 30	246 31	239 30	243 31	3024
Spacing: ESW	4503	4198	4538	4400	4343	4114	4162	4222	4092	4167	4193	4374	51306
	59	48	51	53	50	52	50	52	50	53	55	51	624
H. A. BREKHUS ET AL 2			SESE 8-161-86		F#: 3571	SOW: PNA	C-O: 24628		C-W: 113723		C-G: 709		COMP: 6/19/1964
KNUTSON A 3			SESW 9-161-86		F#: 7450	SOW: AL	C-O: 106237		C-W: 810735		C-G: 20586		COMP: 11/21/1980
R&LU: 2774	246 29	222 28	240 31	224 30	247 31	232 30	233 31	219 31	235 30	237 31	219 30	230 31	2784
Spacing: ENW	2940	2362	3194	2981	2970	2853	2866	2766	2823	2891	2861	3050	34557
	46	40	43	42	44	46	44	45	42	40	42	43	517

Operator-Lease	Jan	Feb	Mar	Apr	May	Jun	Jul	Aug	Sep	Oct	Nov	Dec	2005 Total
KNUTSON 2													
			NESW 9-161-86		F#: 15527	SOW: AL	C-O: 6179		C-W: 6652	C-G: 1218		COMP: 4/9/2004	
R&LU: 2676	229 31	228 28	246 31	209 30	223 31	204 30	206 31	212 31	198 30	193 31	191 30	184 31	2523
Spacing: ESW	269	308	349	304	301	285	290	291	264	270	295	317	3543
	45	46	44	43	42	44	42	40	38	36	38	37	495
CARDINAL PETROLEUM CO.													
HANNA OSTLUND 1													
			SENE 9-161-86		F#: 3400	SOW: PNA	C-O: 65825		C-W: 34701	C-G: 0		COMP: 7/31/1963	
LYDA HUNT-HERBERT TRUSTS													
STATE-HAMBREE 1													
			NWNE 16-161-86		F#: 3271	SOW: PNA	C-O: 120		C-W: 0	C-G: 0		COMP: 1/25/1963	
RANGER OIL CO.													
OSTLUND 7-9													
			SWNE 9-161-86		F#: 6853	SOW: PNA	C-O: 19264		C-W: 48304	C-G: 2189		COMP: 4/19/1979	
Pool Totals: Oil	773	692	744	687	731	681	686	683	672	676	649	657	8331
Wells: 9 Wtr	7712	6868	8081	7685	7614	7252	7318	7279	7179	7328	7349	7741	89406
Gas	150	134	138	138	136	142	136	137	130	129	135	131	1636
TORNING - MADISON													
CENEX													
CENEX FEDJE 15-34													
			SWSE 34-154-84		F#: 12365	SOW: PNA	C-O: 16164		C-W: 51708	C-G: 0		COMP: 5/18/1988	
NANCE PETROLEUM CORPORATION													
SUNDSBAK 9-11													
			NESE 11-153-84		F#: 12475	SOW: AL	C-O: 278730		C-W: 321878	C-G: 87510		COMP: 7/30/1988	
R&LU: 7663	607 31	563 26	700 31	651 30	533 25	662 30	623 30	665 31	593 30	673 31	613 30	633 31	7516
Spacing: NSE	3286	2840	3500	3227	2022	2124	2652	2744	2882	3207	2187	2137	32808
	186	168	186	175	144	180	178	186	180	186	180	186	2135
SUNDSBAK 7-11 SWD													
			SWNE 11-153-84		F#: 12489	SOW: DRY	C-O: 91		C-W: 0	C-G: 0		COMP: 2/27/1989	
SUNDSBAK 1-14													
			NENE 14-153-84		F#: 12491	SOW: AL	C-O: 30101		C-W: 202078	C-G: 0		COMP: 10/25/1988	
R&LU: 317							13 12	129 30	173 30	2 5	0 0	0 0	317
Spacing: ENE							623	3578	4928	134	0	0	9263
							0	0	0	0	0	0	0
SUNDSBAK 7-11A													
			SWNE 11-153-84		F#: 12735	SOW: AL	C-O: 66250		C-W: 483640	C-G: 33054		COMP: 10/17/1989	
R&LU: 2189	178 31	169 28	182 31	171 30	149 25	186 30	168 30	178 31	171 30	216 31	190 30	191 31	2149
Spacing: SNE	3881	3664	4685	4723	2706	3627	3432	3461	3530	3941	3024	3092	43766
	186	168	186	175	144	180	178	186	180	186	180	186	2135
SAMSON RESOURCES COMPANY													
SUNDSBAK 1-11													
			SESE 11-153-84		F#: 13528	SOW: PNA	C-O: 8298		C-W: 16816	C-G: 0		COMP: 9/16/1993	
Pool Totals: Oil	785	732	882	822	682	848	804	972	937	891	803	824	9982
Wells: 6 Wtr	7167	6504	8185	7950	4728	5751	6707	9783	11340	7282	5211	5229	85837
Gas	372	336	372	350	288	360	356	372	360	372	360	372	4270
TRACY MOUNTAIN - TYLER													
CHESAPEAKE OPERATING, INC.													
PAASCH 11-26													
			NWN 26-138-102		F#: 13460	SOW: AL	C-O: 118885		C-W: 47342	C-G: 7240		COMP: 12/23/1992	
R&LU: 8039	611 31	567 28	694 31	760 29	828 31	594 22	763 31	711 31	662 30	680 31	646 30	662 31	8178
Spacing: N2*	29	26	39	59	43	33	40	68	49	75	42	36	539
	31	0	0	0	0	0	0	0	0	0	0	0	31
UPTON RESOURCES U.S.A. INC.													
FEDERAL 2-13													
			NESE 13-138-102		F#: 15209	SOW: AL	C-O: 116317		C-W: 2115	C-G: 43926		COMP: 12/1/2001	
R&LU: 18231	1602 31	1227 28	1343 31	907 21	1677 31	1702 30	1733 31	1758 31	1600 30	1656 31	1667 30	1603 31	18475
Spacing: ICO	1	1	2	35	32	3	8	1	2	2	3	2	92
	548	560	548	336	570	570	620	678	651	651	693	623	7048
FEDERAL 3-13H													
			NESW 13-138-102		F#: 15261	SOW: AL	C-O: 118289		C-W: 1477	C-G: 41663		COMP: 8/30/2002	
R&LU: 32333	2275 31	2519 28	2686 31	2823 30	2883 31	2666 30	2588 31	2318 31	2132 30	2104 21	4152 30	3456 28	32602
Spacing: ICO	5	7	1	1	3	2	2	3	7	152	44	44	271
	1698	1030	1698	1860	1055	1335	1571	755	732	982	1527	1274	15517

Operator-Lease	Jan	Feb	Mar	Apr	May	Jun	Jul	Aug	Sep	Oct	Nov	Dec	2005 Total
WHITING OIL AND GAS CORPORATION													
TEPEE MOI 31-23				NWNE 23-138-102	F#: 13506	SOW: TA	C-O: 124537	C-W: 28733	C-G: 32436	COMP: 5/14/1993			
R&LU: 146	0 0	0 0	0 0	0 0	0 0	0 0	0 0	0 1	0 0	0 0	0 0	0 0	0
Spacing: N2*	0	0	0	0	0	0	0	0	0	0	0	0	0
	0	0	0	0	0	0	0	0	0	0	0	0	0
TRACY MOUNTAIN - TYLER UNIT													
CHESAPEAKE OPERATING, INC.													
OCONNELL 1				NWSW 9-138-101	F#: 13353	SOW: WI	C-O: 31746	C-W: 9489	C-G: 3138	COMP: 6/4/1992			
ARDENE 34-8				SWSE 8-138-101	F#: 13375	SOW: TA	C-O: 186553	C-W: 140115	C-G: 30294	COMP: 6/27/1992			
R&LU: 0	0 0	0 0	0 0	0 0	0 0	0 0	0 0	0 0	0 0	0 0	0 0	0 0	0
Spacing: U	0	0	0	0	0	0	0	0	0	0	0	0	0
	0	0	0	0	0	0	0	0	0	0	0	0	0
JIGGS 11-16				NWN 16-138-101	F#: 13382	SOW: WI	C-O: 806170	C-W: 298671	C-G: 213624	COMP: 7/31/1992			
R&LU: 0		0 0	0 0	0 0	0 0	0 0							0
Spacing: U		0	0	0	0	0							0
		0	0	0	0	0							0
JIGGS 32-16				SWNE 16-138-101	F#: 13396	SOW: AL	C-O: 179761	C-W: 11033	C-G: 15291	COMP: 8/20/1992			
R&LU: 1492	91 31	87 28	114 31	140 30	119 26	123 28	92 31	153 31	130 30	109 31	97 24	63 19	1318
Spacing: U	209	144	172	187	160	267	290	293	374	505	427	432	3460
	5	0	0	0	0	0	0	0	0	0	0	0	5
ARDENE 14-8				SWSW 8-138-101	F#: 13408	SOW: TA	C-O: 188461	C-W: 29440	C-G: 20038	COMP: 9/3/1992			
R&LU: 0	0 0		0 0						0 0			0 0	0
Spacing: U	0		0						0			0	0
	0		0						0			0	0
CUSTER STATE 41-8				NENE 8-138-101	F#: 13409	SOW: AL	C-O: 701261	C-W: 822529	C-G: 92235	COMP: 10/17/1992			
R&LU: 8616	948 26	1067 27	835 31	666 30	650 31	618 30	687 31	724 31	455 23	786 31	722 29	393 15	8551
Spacing: U	7709	7623	0	5655	5095	4607	4746	4697	2683	5459	5044	2489	55807
	151	0	0	0	0	0	0	0	0	0	0	0	151
SHAPIRO 23-10				NESW 10-138-101	F#: 13414	SOW: AL	C-O: 208851	C-W: 305830	C-G: 13233	COMP: 10/8/1992			
R&LU: 2583	261 27	209 24	247 31	231 30	174 25	168 24	262 31	224 31	164 30	143 31	216 30	222 31	2521
Spacing: U	2574	2032	0	2491	2010	2231	2741	2630	2599	2725	2596	2675	27304
	13	0	0	0	0	0	0	0	0	0	0	0	13
DAVIS CREEK STATE 14-16				SWSW 16-138-101	F#: 13438	SOW: AL	C-O: 136588	C-W: 3520	C-G: 7843	COMP: 11/12/1992			
R&LU: 13249	616 31	489 22	772 31	806 30	874 31	950 30	1085 31	1228 31	1346 30	1543 31	1687 30	1907 31	13303
Spacing: U	24	10	30	12	27	22	11	12	0	12	4	0	164
	31	0	0	0	0	0	0	0	0	0	0	0	31
J. O. FEDERAL 42-18				SENE 18-138-101	F#: 13464	SOW: AL	C-O: 186058	C-W: 3708	C-G: 28850	COMP: 1/3/1993			
R&LU: 3282	331 31	245 28	283 31	70 25	324 31	281 29	325 31	287 31	359 30	369 31	109 10	324 22	3307
Spacing: U	53	55	78	71	92	114	86	83	111	91	29	81	944
	63	0	0	0	0	0	0	0	0	0	0	0	63
TRACY MOUNTAIN FEDERAL 2-9				SESE 9-138-101	F#: 14609	SOW: TA	C-O: 5404	C-W: 10881	C-G: 717	COMP: 1/22/1998			
R&LU: 0	0 0	0 0	0 0	0 0	0 0	0 0	0 0	0 0	0 0	0 0	0 0	0 0	0
Spacing: U	0	0	0	0	0	0	0	0	0	0	0	0	0
	0	0	0	0	0	0	0	0	0	0	0	0	0
TRACY MOUNTAIN FEDERAL 1-17				SENE 17-138-101	F#: 14611	SOW: AL	C-O: 347845	C-W: 2943	C-G: 50863	COMP: 11/1/1997			
R&LU: 59518	4794 30	4609 28	5589 31	5787 30	6741 31	6399 30	6791 31	4548 31	3586 30	3964 31	3293 30	3184 31	59285
Spacing: U	26	6	8	1	2	2	0	4	0	0	0	69	118
	830	0	0	0	0	0	0	0	0	0	0	0	830
TRACY MOUNTAIN FEDERAL 4-17				N2SE 17-138-101	F#: 14853	SOW: AL	C-O: 123950	C-W: 705	C-G: 16094	COMP: 11/21/1999			
R&LU: 31674	1508 31	1640 28	2131 31	2330 30	2483 31	2359 30	2502 31	3142 31	3133 30	2993 27	3716 30	3996 31	31933
Spacing: U	24	3	9	1	3	3	0	0	0	0	0	0	43
	261	0	0	0	0	0	0	0	0	0	0	0	261

Operator-Lease	Jan	Feb	Mar	Apr	May	Jun	Jul	Aug	Sep	Oct	Nov	Dec	2005 Total
TRACY MOUNTAIN FEDERAL													
	2-17		NESW	17-138-101	F#: 15147	SOW: AL	C-O: 181849	C-W: 4177	C-G: 22444	COMP: 9/10/2001			
R&LU: 55140	3239 31	3307 28	4019 31	4607 30	4844 31	4901 30	5620 31	5533 31	4996 30	4209 26	5063 30	5023 31	55361
Spacing: U	40	18	23	38	35	27	28	60	469	515	666	791	2710
	560	0	0	0	0	0	0	0	0	0	0	0	560
Unit Totals: Oil	13213	12872	15239	15760	17477	16934	18276	17024	15313	15248	16095	16067	189518
Wells: 13 Wtr	11780	10905	1565	9593	8614	8681	9004	8990	7667	10296	9666	11283	108044
Gas	2390	273	476	390	403	390	312	342	467	483	153	308	6387
TRACY MOUNTAIN - TYLER N UNIT													
UPTON RESOURCES U.S.A. INC.													
TRACY MOUNTAIN FEDERAL													
	10-1H		NENE	10-138-101	F#: 15024	SOW: AL	C-O: 129794	C-W: 94013	C-G: 18690	COMP: 11/9/2000			
R&LU: 13899	1425 31	1219 28	1249 30	1123 30	1268 31	1135 30	912 24	1185 31	1144 30	1132 31	1192 30	955 31	13939
Spacing: UN	1121	1014	1245	1137	1190	1408	1102	1211	1431	989	900	4746	17494
	476	273	476	390	403	390	312	342	467	483	153	308	4473
Unit Totals: Oil	13213	12872	15239	15760	17477	16934	18276	17024	15313	15248	16095	16067	189518
Wells: 1 Wtr	11780	10905	1565	9593	8614	8681	9004	8990	7667	10296	9666	11283	108044
Gas	2390	273	476	390	403	390	312	342	467	483	153	308	6387
Pool Totals: Oil	17701	17185	19962	20250	22865	21896	23360	21811	19707	19688	22560	21788	248773
Wells: 18 Wtr	11815	10939	1607	9688	8692	8719	9054	9062	7725	10525	9755	11365	108946
Gas	4667	1863	2722	2586	2028	2295	2503	1775	1850	2116	2373	2205	28983
TRAILSIDE - DUPEROW													
PENNZOIL CO.													
TRAILSIDE	3-21-F		NENW	3-146-100	F#: 8604	SOW: PNA	C-O: 20703	C-W: 29490	C-G: 31194	COMP: 6/19/1982			
TRAILSIDE - MADISON													
APACHE CORPORATION													
TRAILSIDE FEDERAL	21-4		NWNE	4-146-100	F#: 13680	SOW: DRY	C-O: 95	C-W: 0	C-G: 0	COMP: 1/5/1995			
CITATION OIL & GAS CORP.													
FEDERAL C	1		NENE	4-146-100	F#: 7823	SOW: PNA	C-O: 335527	C-W: 542780	C-G: 394090	COMP: 5/17/1985			
TRAILSIDE FEDERAL	12-3		NWNE	3-146-100	F#: 13618	SOW: AL	C-O: 321605	C-W: 1592084	C-G: 267511	COMP: 4/14/1994			
R&LU: 16893	1576 31	1393 28	1627 30	1414 30	1447 31	1345 29	1396 31	1235 26	1457 28	1439 31	1361 30	1339 30	17029
Spacing: NW	14760	12876	13970	13889	14844	13644	14795	13579	13679	15881	14864	14828	171609
	803	516	763	626	767	490	783	602	633	617	329	446	7375
NANCE PETROLEUM CORPORATION													
TRAILSIDE	34-33		SWSE	33-147-100	F#: 13538	SOW: AL	C-O: 409922	C-W: 1263692	C-G: 408341	COMP: 10/18/1993			
R&LU: 10172	919 29	1181 28	323 9	263 11	991 31	360 25	949 31	1017 31	1102 30	1248 31	1054 30	1003 31	10410
Spacing: SE	10252	10103	3269	3885	11121	6670	11376	11836	11434	12101	11563	11840	115450
	1308	976	367	277	951	414	1062	1178	1319	1689	1649	1572	12762
TRAILSIDE	24-33HD		NWSW	33-147-100	F#: 13673	SOW: AL	C-O: 273582	C-W: 1039189	C-G: 328386	COMP: 9/27/1994			
R&LU: 14228	756 29	745 27	1668 31	1411 29	1372 31	1078 30	1341 31	1343 31	1019 30	1202 30	1131 29	1048 31	14114
Spacing: SW	6742	5764	11151	9957	10569	10196	10864	9711	9307	9745	8939	9562	112507
	1518	1327	2523	2214	2255	1994	2249	2224	1948	2029	1871	1934	24086
Pool Totals: Oil	3251	3319	3618	3088	3810	2783	3686	3595	3578	3889	3546	3390	41553
Wells: 5 Wtr	31754	28743	28390	27731	36534	30510	37035	35126	34420	37727	35366	36230	399566
Gas	3629	2819	3653	3117	3973	2898	4094	4004	3900	4335	3849	3952	44223
TREE TOP - BAKKEN													
KELLY OIL & GAS, INC.													
FEDERAL	3-28		NESE	28-142-100	F#: 8554	SOW: DRY	C-O: 0	C-W: 0	C-G: 98	COMP: 6/12/1991			
MISSOURI BASIN WELL SERVICE, INC.													
EDNA B. EGLY	1		SWNE	21-142-100	F#: 10877	SOW: AL	C-O: 109388	C-W: 33999	C-G: 344268	COMP: 9/18/1984			
R&LU: 1179	94 28	77 28	2 10	104 29	138 31	131 29	98 30	91 31	58 29	104 31	158 30	123 31	1178
Spacing: NE	208	163	0	565	245	136	324	304	155	467	170	341	3078
	3336	3254	0	2539	4851	4859	4183	5104	724	2957	4546	4289	40642

Operator-Lease	Jan	Feb	Mar	Apr	May	Jun	Jul	Aug	Sep	Oct	Nov	Dec	2005 Total
Pool Totals: Oil	94	77	2	104	138	131	98	91	58	104	158	123	1178
Wells: 2 Wtr	208	163	0	565	245	136	324	304	155	467	170	341	3078
Gas	3336	3254	0	2539	4851	4859	4183	5104	724	2957	4546	4289	40642
TREE TOP - DUPEROW													
BROSCHAT ENGINEERING & MANAGEMENT SERVICES, INC.													
STATE OF NORTH DAKOTA	1-16		SESE	16-142-100	F#: 6956	SOW: PNA	C-O: 2007		C-W: 3119	C-G: 2056		COMP: 11/17/1979	
CITI OIL, INC.													
A. OSADCHUK	3		SWSW	14-142-100	F#: 7354	SOW: PNA	C-O: 14931		C-W: 16986	C-G: 30995		COMP: 4/4/1980	
KELLY OIL & GAS, INC.													
FEDERAL	3-28		NESE	28-142-100	F#: 8554	SOW: PNA	C-O: 41499		C-W: 155004	C-G: 137718		COMP: 7/13/1982	
PETRO-HUNT, L.L.C.													
D. OSADCHUK	B-1		S2SW	15-142-100	F#: 7223	SOW: PNA	C-O: 6629		C-W: 21988	C-G: 8526		COMP: 9/19/1980	
ANNA OSADCHUK	B-1		SWNW	23-142-100	F#: 7934	SOW: AL	C-O: 495005		C-W: 390076	C-G: 863172		COMP: 7/27/1981	
R&LU: 9280	850 31	773 28	837 31	817 30	850 31	789 30	781 31	727 31	738 30	715 31	692 30	712 31	9281
Spacing: N2	1979	1784	2016	2118	2198	2123	2250	2151	2422	2217	2088	2331	25677
	1463	1258	1503	1396	1574	1492	1623	1641	1363	1509	1428	1320	17570
FRITZ	5		NWN	22-142-100	F#: 13871	SOW: PNA	C-O: 26574		C-W: 17178	C-G: 47641		COMP: 12/9/1995	
W. H. HUNT TRUST ESTATE													
A. OSADCHUK	1		SWNW	23-142-100	F#: 7000	SOW: PNA	C-O: 113242		C-W: 7864	C-G: 104948		COMP: 10/13/1979	
Pool Totals: Oil	850	773	837	817	850	789	781	727	738	715	692	712	9281
Wells: 7 Wtr	1979	1784	2016	2118	2198	2123	2250	2151	2422	2217	2088	2331	25677
Gas	1463	1258	1503	1396	1574	1492	1623	1641	1363	1509	1428	1320	17570
TREE TOP - HEATH													
W. H. HUNT TRUST ESTATE													
ANHELUK-STATE	1		NWSW	23-142-100	F#: 7130	SOW: PNA	C-O: 40355		C-W: 179377	C-G: 77784		COMP: 11/14/1980	
TREE TOP - MADISON													
ANR PRODUCTION COMPANY													
FEDERAL	15-33		SWSE	33-142-100	F#: 7458	SOW: PNA	C-O: 5959		C-W: 9836	C-G: 5253		COMP: 11/15/1980	
USA	41-4		NENE	4-141-100	F#: 8333	SOW: PNA	C-O: 237551		C-W: 886462	C-G: 164984		COMP: 8/18/1981	
FEDERAL	15-33A		SWSE	33-142-100	F#: 8938	SOW: PNA	C-O: 82945		C-W: 240482	C-G: 117623		COMP: 10/16/1981	
BROSCHAT ENGINEERING & MANAGEMENT SERVICES, INC.													
STATE OF NORTH DAKOTA	1-16		SESE	16-142-100	F#: 6956	SOW: AL	C-O: 186591		C-W: 974677	C-G: 245006		COMP: 3/25/1980	
R&LU: 6323	564 31	520 28	551 31	495 30	528 31	500 30	460 31	498 31	457 29	579 29	531 30	605 31	6288
Spacing: SE	3280	3013	3277	3068	3210	2850	2035	2650	2413	3134	2903	3206	35039
	391	369	401	304	426	267	219	252	319	417	666	806	4837
SAM EVONIUK	A-1		SWNW	14-142-100	F#: 7006	SOW: PNA	C-O: 123541		C-W: 560867	C-G: 208588		COMP: 9/9/1979	
JOE RODAKOWSKI	B-1		SWSE	3-142-100	F#: 7103	SOW: PNA	C-O: 126757		C-W: 637849	C-G: 156144		COMP: 5/27/1980	
EGLY	3		NENW	21-142-100	F#: 7389	SOW: PNA	C-O: 43995		C-W: 429207	C-G: 69719		COMP: 7/31/1985	
BN	1-3		NENW	3-141-100	F#: 7775	SOW: AL	C-O: 157210		C-W: 663521	C-G: 154320		COMP: 12/10/1980	
R&LU: 8700	733 21	674 28	867 31	830 30	798 31	755 30	744 30	792 31	752 30	782 30	676 29	700 31	9103
Spacing: NW	1974	2196	2881	2921	2895	2614	2925	2791	2627	2666	2176	2317	30983
	503	469	691	898	1111	925	1046	700	608	647	481	379	8458
CENTERPOINT DISPOSAL, INC.													
HLEBECHUK	1-34		SWSW	34-143-100	F#: 8743	SOW: DRY	C-O: 44		C-W: 0	C-G: 0		COMP: 9/15/1981	
CITI OIL, INC.													
A. OSADCHUK	3		SWSW	14-142-100	F#: 7354	SOW: PNA	C-O: 50427		C-W: 157979	C-G: 115774		COMP: 2/17/1982	
CONDOR PETROLEUM, INC.													
FEDERAL	2-28		SWNE	28-142-100	F#: 8116	SOW: AL	C-O: 961054		C-W: 393852	C-G: 1003595		COMP: 3/23/1981	
R&LU: 8719	816 31	708 28	807 31	767 29	718 28	593 27	296 13	776 30	808 30	832 31	800 30	810 31	8731
Spacing: NE	3064	2613	3084	2858	2790	2309	369	3138	2508	3203	3150	3141	32227
	239	218	283	302	277	197	130	446	415	426	205	225	3363

Operator-Lease	Jan	Feb	Mar	Apr	May	Jun	Jul	Aug	Sep	Oct	Nov	Dec	2005 Total												
JN EXPLORATION & PRODUCTION LIMITED PARTNERSHIP																									
BN 3-3 KELLY OIL & GAS, INC.			NWNE 3-141-100	F#: 8330	SOW: PNA	C-O: 120968	C-W: 39185	C-G: 106746	COMP: 9/21/1981																
FEDERAL 3-28 KOCH INDUSTRIES, INC.			NESE 28-142-100	F#: 8554	SOW: PNA	C-O: 29850	C-W: 220891	C-G: 93516	COMP: 6/12/1991																
GREGORY USA 1			NENW 10-142-100	F#: 7282	SOW: PNA	C-O: 69966	C-W: 334696	C-G: 112330	COMP: 8/14/1980																
FEDERAL 4-27			SWNW 27-142-100	F#: 7488	SOW: PNA	C-O: 60911	C-W: 79237	C-G: 52528	COMP: 9/12/1980																
FEDERAL 1-33			SWNE 33-142-100	F#: 7514	SOW: PNA	C-O: 157174	C-W: 620176	C-G: 201219	COMP: 3/6/1980																
FEDERAL 11-33			NESW 33-142-100	F#: 7601	SOW: PNA	C-O: 52400	C-W: 226154	C-G: 59775	COMP: 4/10/1980																
FEDERAL 4-33			NWN 33-142-100	F#: 7621	SOW: PNA	C-O: 43651	C-W: 191542	C-G: 39755	COMP: 7/29/1980																
FEDERAL 7-3			SWNE 3-142-100	F#: 7622	SOW: PNA	C-O: 203327	C-W: 118988	C-G: 212147	COMP: 4/18/1981																
FEDORA 15-34 MISSOURI BASIN WELL SERVICE, INC.			SWSE 34-143-100	F#: 7675	SOW: PNA	C-O: 101874	C-W: 424932	C-G: 134535	COMP: 7/24/1981																
EDNA B. EGLY 1 MORGAN ENERGY CORP.			SWNE 21-142-100	F#: 10877	SOW: PNA	C-O: 27815	C-W: 264372	C-G: 47384	COMP: 5/29/1986																
CERKONEY 1			NWSW 34-142-100	F#: 7280	SOW: PNA	C-O: 126615	C-W: 171084	C-G: 122747	COMP: 12/15/1979																
CERKONEY 2			NWN 34-142-100	F#: 7432	SOW: PNA	C-O: 91308	C-W: 111471	C-G: 93628	COMP: 4/11/1980																
CERKONEY 3			NWSE 34-142-100	F#: 7523	SOW: PNA	C-O: 351658	C-W: 141166	C-G: 309387	COMP: 4/11/1980																
CERKONEY 4 NANCE PETROLEUM CORPORATION			NWNE 34-142-100	F#: 7524	SOW: PNA	C-O: 138229	C-W: 113468	C-G: 152433	COMP: 7/1/1980																
SND 2-28			NESW 28-142-100	F#: 8325	SOW: PNA	C-O: 141970	C-W: 107347	C-G: 220101	COMP: 5/10/1981																
SND 1-28X			SWNW 28-142-100	F#: 12696	SOW: AL	C-O: 399430	C-W: 399258	C-G: 232815	COMP: 9/21/1989																
R&LU: 19631	1734	31	1553	28	1712	31	1627	30	1689	31	1290	24	372	6	2017	27	2128	30	1287	20	2075	30	2050	31	19534
Spacing: NW	3241		3182		3678		3515		3618		2656		898		3899		4747		2997		4442		4657		41530
	828		822		1022		998		951		607		159		886		966		642		1202		1017		10100
PATRICK PETROLEUM CO.																									
FEDERAL 1-26			SWNW 26-142-100	F#: 7499	SOW: PNA	C-O: 48971	C-W: 468179	C-G: 114839	COMP: 9/22/1980																
FEDERAL 3-26			SWSW 26-142-100	F#: 7500	SOW: PNA	C-O: 58730	C-W: 43453	C-G: 87813	COMP: 3/28/1982																
FEDERAL 1-28 PETRO-HUNT, L.L.C.			NESE 28-142-100	F#: 7505	SOW: PNA	C-O: 752727	C-W: 526027	C-G: 958085	COMP: 1/20/1980																
GREGORY 1			SWNE 10-142-100	F#: 7011	SOW: PNA	C-O: 426299	C-W: 761712	C-G: 583303	COMP: 8/24/1979																
D. OSADCHUK B-1			S2SW 15-142-100	F#: 7223	SOW: PNA	C-O: 196216	C-W: 255408	C-G: 266373	COMP: 12/13/1979																
RODAKOWSKI USA 2			SESW 10-142-100	F#: 7284	SOW: PNA	C-O: 383398	C-W: 818710	C-G: 547159	COMP: 5/29/1980																
FRITZ 2			SWSE 22-142-100	F#: 7349	SOW: AL	C-O: 801753	C-W: 617836	C-G: 990045	COMP: 3/9/1980																
R&LU: 7768	743	31	647	28	703	31	653	30	664	31	633	30	552	28	645	31	681	30	573	29	659	30	644	31	7797
Spacing: SE	2664		2297		2571		2515		2661		2826		2915		3401		3415		2747		2938		2904		33854
	466		458		551		485		495		486		434		499		409		404		464		469		5620
EVONIUK B 1			SWSW 11-142-100	F#: 7350	SOW: PNA	C-O: 129375	C-W: 325601	C-G: 216205	COMP: 5/16/1980																
FRITZ "A" 1			SESW 22-142-100	F#: 7352	SOW: AL	C-O: 299713	C-W: 806457	C-G: 473880	COMP: 5/28/1980																
R&LU: 4212	376	31	347	28	395	31	346	30	329	31	345	30	339	31	351	31	379	30	371	31	334	30	300	31	4212
Spacing: NW	3741		3597		4137		4143		4847		4572		4668		3967		3868		4223		4358		4522		50643
	471		427		510		455		505		445		451		496		427		425		394		357		5363
FRITZ A 2			SWSW 22-142-100	F#: 7353	SOW: AL	C-O: 415744	C-W: 775865	C-G: 621057	COMP: 4/4/1980																
R&LU: 4034	402	31	345	28	325	31	331	30	338	31	301	30	335	31	328	31	415	30	368	31	303	29	235	31	4026
Spacing: SW	5267		4366		4235		5333		6590		5760		5467		5109		6145		5885		5826		5759		65742
	561		432		414		465		507		496		512		507		936		840		471		373		6514
FEDERAL 35-2			NWSW 35-142-100	F#: 7813	SOW: AL	C-O: 201103	C-W: 723784	C-G: 173036	COMP: 12/11/1980																
R&LU: 6307	673	31	493	28	548	31	522	30	542	31	512	30	515	31	522	31	508	30	522	31	502	30	515	31	6374
Spacing: SW	3407		2548		2621		2530		2622		2531		2728		2719		2589		2661		2491		2557		32004
	517		538		612		593		612		597		607		624		593		582		503		520		6898

Operator-Lease	Jan	Feb	Mar	Apr	May	Jun	Jul	Aug	Sep	Oct	Nov	Dec	2005 Total												
ANNA OSADCHUK C-1			SWNW 23-142-100	F#: 9369	SOW: AL	C-O: 230735	C-W: 762540	C-G: 315144	COMP: 5/13/1982																
R&LU: 7300	670	31	535	25	679	31	643	30	649	31	600	30	628	31	510	30	590	30	614	31	594	30	592	31	7304
Spacing: NW	4736		3657		4904		4937		5339		5401		5136		4156		4903		4895		4909		4829		57802
	567		405		553		578		659		599		624		526		448		524		560		504		6547
DOROTHY OSADCHUK D 1			SWSE 15-142-100	F#: 10106	SOW: AL	C-O: 402584	C-W: 1197022	C-G: 536523	COMP: 5/9/1983																
R&LU: 5280	537	31	421	28	464	31	476	30	500	31	427	29	414	31	442	31	467	30	453	31	416	30	246	17	5263
Spacing: SE	6045		5311		5998		5610		6427		5894		6830		6191		6773		7178		7084		3735		73076
	775		735		806		768		847		725		754		845		670		832		795		383		8935
DOROTHY OSADCHUK E-1			NWNE 15-142-100	F#: 12124	SOW: AL	C-O: 42758	C-W: 5840	C-G: 72016	COMP: 7/8/1987																
R&LU: 138	26	2	9	1	3	1	5	1	0	0	0	0	29	3	13	2	18	3	19	5	13	5	3	3	138
Spacing: NE	13		9		0		10		0		0		27		0		4		26		9		0		98
	6		2		2		2		0		0		2		26		25		45		32		4		146
FRITZ 5			NWN 22-142-100	F#: 13871	SOW: AL	C-O: 61322	C-W: 236004	C-G: 63219	COMP: 5/25/1999																
R&LU: 4787	121	21	323	28	446	31	358	30	423	28	322	29	586	31	428	29	456	30	448	31	283	26	385	31	4579
Spacing: NW*	2783		3877		3973		3847		4533		3671		4660		4249		4330		4348		4040		4361		48672
	120		217		319		208		281		198		457		483		405		464		214		244		3610
SOUTHLAND ROYALTY CO.																									
STATE OF NORTH DAKOTA 2-16			SENE 16-142-100	F#: 7766	SOW: PNA	C-O: 19772	C-W: 83107	C-G: 706	COMP: 1/8/1981																
UNION TEXAS PETROLEUM CORP.																									
FEDERAL 35-3			NWN 35-142-100	F#: 7814	SOW: PNA	C-O: 86667	C-W: 329434	C-G: 43877	COMP: 9/1/1981																
STATE 1-28			SWNW 28-142-100	F#: 7970	SOW: PNA	C-O: 267902	C-W: 148171	C-G: 338298	COMP: 10/24/1980																
W. H. HUNT TRUST ESTATE																									
EVONIUK 1			SESE 11-142-100	F#: 6567	SOW: PNA	C-O: 733	C-W: 11768	C-G: 0	COMP: 12/10/1978																
FRITZ 1			NENE 22-142-100	F#: 6914	SOW: PNA	C-O: 162544	C-W: 68864	C-G: 129957	COMP: 7/19/1979																
A. OSADCHUK 1			SWNW 23-142-100	F#: 7000	SOW: PNA	C-O: 138240	C-W: 4533	C-G: 76752	COMP: 11/12/1979																
D. OSADCHUK 1			SESE 15-142-100	F#: 7097	SOW: PNA	C-O: 173226	C-W: 109056	C-G: 165199	COMP: 12/13/1979																
C. RODAKOWSKI 1			SESW 3-142-100	F#: 7104	SOW: PNA	C-O: 181322	C-W: 417509	C-G: 207836	COMP: 12/6/1979																
ANHELUK-STATE 1			NWSW 23-142-100	F#: 7130	SOW: PNA	C-O: 143840	C-W: 217871	C-G: 248190	COMP: 10/11/1979																
D. OSADCHUK A-1			NENE 15-142-100	F#: 7262	SOW: PNA	C-O: 267335	C-W: 167404	C-G: 269450	COMP: 1/21/1980																
RODAKOWSKI USA 1			SESE 10-142-100	F#: 7283	SOW: PNA	C-O: 116113	C-W: 661926	C-G: 166539	COMP: 3/28/1980																
EGLY 2			SENE 21-142-100	F#: 7351	SOW: PNA	C-O: 62526	C-W: 61145	C-G: 65007	COMP: 3/31/1980																
EDNA B. EGLY 6			SESE 21-142-100	F#: 7392	SOW: PNA	C-O: 16484	C-W: 67758	C-G: 27790	COMP: 5/27/1980																
D. OSADCHUK C 1			SENE 15-142-100	F#: 7394	SOW: PNA	C-O: 195601	C-W: 78539	C-G: 199750	COMP: 3/16/1980																
FRITZ B 1			NENE 22-142-100	F#: 9312	SOW: PNA	C-O: 207062	C-W: 853622	C-G: 278854	COMP: 2/6/1982																
EVONIUK C 1			SWNW 11-142-100	F#: 10342	SOW: PNA	C-O: 306	C-W: 9939	C-G: 0	COMP: 12/10/1983																
WESTPORT OIL & GAS COMPANY, L.P.																									
FEDERAL 1-27			NENE 27-142-100	F#: 7277	SOW: PNA	C-O: 77176	C-W: 394322	C-G: 79510	COMP: 3/6/1980																
FEDERAL 6-3			SENE 3-142-100	F#: 7463	SOW: AL	C-O: 503138	C-W: 2976944	C-G: 580313	COMP: 4/25/1980																
R&LU: 223	0	0	0	0	0	0	0	0	0	0	0	0	0												
Spacing: NW	0	0	0	0	0	0	0	0	0	0	0	0	0												
	0	0	0	0	0	0	0	0	0	0	0	0	0												
FEDERAL 13-27			SWSW 27-142-100	F#: 7476	SOW: PNA	C-O: 564480	C-W: 312411	C-G: 488616	COMP: 10/8/1980																
FEDERAL 5-27			SWNW 27-142-100	F#: 10189	SOW: AL	C-O: 277198	C-W: 360993	C-G: 311390	COMP: 7/16/1983																
R&LU: 5062	452	31	420	27	427	29	436	29	439	30	422	29	400	29	425	31	388	28	422	31	411	30	410	30	5052
Spacing: NW	2466		2134		2436		2472		2475		2385		2377		2496		2349		2528		2363		2464		28945
	222		231		259		252		245		646		218		292		226		241		290		209		3331
FEDERAL 7-3A			SW NE 3-142-100	F#: 10200	SOW: PNA	C-O: 200033	C-W: 1669748	C-G: 278173	COMP: 8/7/1983																
R&LU: 0					0	0																			
Spacing: NE					0																				
					0																				

Operator-Lease	Jan	Feb	Mar	Apr	May	Jun	Jul	Aug	Sep	Oct	Nov	Dec	2005 Total												
JOHNSON TRUST 2-34H																									
			SESE	34-143-100	F#: 14968	SOW: AL	C-O: 135675	C-W: 2184063	C-G: 276586	COMP: 6/1/2000															
R&LU: 41999	2372	28	4283	28	4200	31	3070	23	2572	27	4591	30	3554	31	4195	30	4106	30	3976	31	3265	30	2367	23	42551
Spacing: E2	66207		63839		65570		48834		62310		68724		63896		66118		66028		65184		62387		52419		751516
	6068		8795		8524		6835		5351		9445		8104		9100		9342		9181		8225		5276		94246
GREGORY FEDERAL 2-9H																									
			NENE	9-142-100	F#: 15056	SOW: AL	C-O: 21710	C-W: 366082	C-G: 34319	COMP: 12/28/2000															
R&LU: 11867	867	28	819	23	1050	31	672	23	1378	23	1340	27	1233	24	192	4	435	10	1688	30	1054	24	1448	31	12176
Spacing: ICO	16081		13174		16988		11636		22631		21116		20079		2835		13069		35341		23059		29051		225060
	1085		1224		1509		1027		2099		2318		2834		580		664		3596		2643		1737		21316
WISER OIL CO.																									
ARMBRUST 1																									
			SWNW	2-141-100	F#: 9175	SOW: PNA	C-O: 24527	C-W: 8393	C-G: 16515	COMP: 10/8/1988															
Pool Totals: Oil	11086		12097		13177		11231		11567		12631		10457		12134		12588		12934		11916		11310		143128
Wells: 66 Wtr	124969		115813		126353		104229		132948		133309		125010		113719		125768		147016		132135		125922		1507191
Gas	12819		15342		16456		14170		14366		17951		16551		16262		16453		19266		17145		12503		189284
TRENTON - BIRDBEAR																									
MISSOURI BASIN WELL SERVICE, INC.																									
BOWEN, CHARLES 21-1																									
			NWNE	21-153-102	F#: 9241	SOW: AL	C-O: 47571	C-W: 9321	C-G: 2013	COMP: 4/23/2000															
R&LU: 6451	406	31	530	28	608	31	531	29	603	31	566	30	582	31	532	31	542	30	523	31	505	30	522	31	6450
Spacing: N2	86		77		78		94		132		114		118		110		104		106		107		103		1229
	0		0		224		155		189		218		231		214		190		187		186		219		2013
TRENTON - DUPEROW																									
MISSOURI BASIN WELL SERVICE, INC.																									
BOWEN, CHARLES 21-1																									
			NWNE	21-153-102	F#: 9241	SOW: AL	C-O: 248168	C-W: 287772	C-G: 313392	COMP: 6/10/1983															
R&LU: 2059	135	31	177	28	202	31	177	29	201	31	188	30	194	31	177	31	181	30	174	31	168	30	174	31	2148
Spacing: N2	696		855		1005		759		1070		922		943		888		843		854		868		838		10541
	261		391		223		155		190		217		231		213		191		186		186		219		2663
WESTPORT OIL & GAS COMPANY, L.P.																									
GALAXY 16-1																									
			SESE	16-153-102	F#: 10334	SOW: AL	C-O: 431483	C-W: 48273	C-G: 330572	COMP: 7/26/1984															
R&LU: 9422	638	26	806	26	622	24	738	29	861	31	798	30	756	30	862	31	812	30	868	31	779	29	816	31	9356
Spacing: S2	654		193		96		230		155		162		203		183		207		184		167		211		2645
	495		567		498		450		649		573		557		612		585		619		516		487		6608
WILLISTON INDUSTRIAL SUPPLY CORPORATION																									
MARTIN-FEDERAL 15-1																									
			SWNW	15-153-102	F#: 11721	SOW: AL	C-O: 258925	C-W: 190440	C-G: 101787	COMP: 11/19/1985															
R&LU: 8584	796	29	717	28	799	31	730	30	804	31	745	30	680	30	613	31	567	30	644	31	584	29	846	31	8525
Spacing: W2	796		741		807		800		807		729		772		687		598		680		606		815		8838
	125		146		119		187		154		136		156		102		115		116		104		159		1619
Pool Totals: Oil	1569		1700		1623		1645		1866		1731		1630		1652		1560		1686		1531		1836		20029
Wells: 3 Wtr	2146		1789		1908		1789		2032		1813		1918		1758		1648		1718		1641		1864		22024
Gas	881		1104		840		792		993		926		944		927		891		921		806		865		10890
TRENTON - RED RIVER																									
MISSOURI BASIN WELL SERVICE, INC.																									
JAMES MARTIN 22-1																									
			NENW	22-153-102	F#: 8442	SOW: PNA	C-O: 137487	C-W: 87109	C-G: 215571	COMP: 9/9/1981															
BOWEN, CHARLES 21-1																									
			NWNE	21-153-102	F#: 9241	SOW: PNA	C-O: 28810	C-W: 2684	C-G: 40727	COMP: 3/11/1982															
WESTPORT OIL & GAS COMPANY, L.P.																									
GALAXY 16-1																									
			SESE	16-153-102	F#: 10334	SOW: PNA	C-O: 9621	C-W: 10243	C-G: 7396	COMP: 2/9/1984															
TROTTERS - RED RIVER																									
DIVERSIFIED RESOURCES, LTD.																									
GASHO 2-23																									
			NWSW	23-144-105	F#: 8906	SOW: PNA	C-O: 11554	C-W: 14389	C-G: 12669	COMP: 12/22/1981															
RAYMOND BN 1-27																									
			NENE	27-144-105	F#: 9376	SOW: PNA	C-O: 16424	C-W: 25920	C-G: 20424	COMP: 7/24/1982															

Operator-Lease Jan Feb Mar Apr May Jun Jul Aug Sep Oct Nov Dec 2005 Total

TRUAX - BAKKEN
BURNETT ENERGY INC.

DOLLAR JOE 41-16 H6 NENE 16-154-98 F#: 12864 SOW: AL C-O: 10308 C-W: 220 C-G: 26284 COMP: 7/2/1990
 R&LU: 331 0 0 7 1 0 0 26 1 44 1 41 2 16 2 27 1 35 1 42 1 24 1 49 2 311
 Spacing: E2 0 0 0 50 10 10 62 2 2 2 0 2 2 140
 0 75 50 150 100 110 150 150 120 120 130 130 1285

TRURO - MADISON
ZARGON OIL (ND) INC.

ZARGON TMU TRURO 18 HZ NWSW 22-160-84 F#: 15924 SOW: AL C-O: 12550 C-W: 10543 C-G: 0 COMP: 7/2/1990
 R&LU: 12148 1404 9 4984 23 6162 31 12550
 Spacing: E2 481 3660 6402 10543
 0 0 0 0

TRURO - MADISON UNIT
WISER OIL CO.

MARIE SOLAR 1 NWSW 22-160-84 F#: 6026 SOW: PNA C-O: 51387 C-W: 303635 C-G: 6710 COMP: 3/12/1977
ZARGON OIL (ND) INC.

TMU 1 SENE 21-160-84 F#: 5944 SOW: AL C-O: 163210 C-W: 83408 C-G: 13795 COMP: 9/20/1976
 R&LU: 5213 433 31 427 27 174 27 167 15 501 31 598 30 566 31 604 31 409 30 502 29 531 30 442 31 5354
 Spacing: U 558 474 239 316 642 565 588 586 579 577 601 620 6345
 0 0 0 0 0 0 0 0 0 0 0 0 0

TMU 5 NWN 27-160-84 F#: 7975 SOW: AL C-O: 327175 C-W: 249630 C-G: 2276 COMP: 12/29/1980
 R&LU: 17599 1643 31 1369 27 1620 31 1538 30 1479 31 1432 30 1487 30 1444 27 1468 30 1252 25 1479 30 1474 31 17685
 Spacing: U 1550 1342 1550 1483 1582 1521 1577 1424 1583 1274 1538 1602 18026
 0 0 0 0 0 0 0 0 0 0 0 0 0

TMU 7 SENW 27-160-84 F#: 8382 SOW: WI C-O: 68776 C-W: 77533 C-G: 1482 COMP: 5/4/1981

TMU 6 NENW 27-160-84 F#: 8835 SOW: WI C-O: 84884 C-W: 267021 C-G: 1578 COMP: 9/8/1981

TMU 8 SWNW 27-160-84 F#: 8836 SOW: WI C-O: 57279 C-W: 61980 C-G: 833 COMP: 8/20/1981

TMU 9 NESE 28-160-84 F#: 9280 SOW: AL C-O: 59840 C-W: 175920 C-G: 10810 COMP: 7/22/1982
 R&LU: 3960 318 31 264 26 322 31 305 30 366 31 345 30 366 31 400 31 352 30 361 29 289 24 301 26 3989
 Spacing: U 1384 1181 1395 1335 1525 1471 1643 1643 1590 1524 1276 1388 17355
 0 0 0 0 0 0 0 0 0 0 0 0 0

TMU 2 NESE 21-160-84 F#: 9816 SOW: WI C-O: 31338 C-W: 44375 C-G: 12960 COMP: 11/29/1982

TMU 4 SWSW 22-160-84 F#: 9817 SOW: WI C-O: 36221 C-W: 43785 C-G: 13240 COMP: 11/12/1982

TMU WSW 1 NESW 27-160-84 F#: 10223 SOW: PNA C-O: 2112 C-W: 38812 C-G: 0 COMP: 8/4/1985

TMU 10 NWSE 27-160-84 F#: 10534 SOW: AL C-O: 147940 C-W: 477337 C-G: 0 COMP: 10/31/1985
 R&LU: 6126 466 31 432 28 474 31 447 30 628 31 592 30 544 31 552 31 416 25 409 22 540 30 577 31 6077
 Spacing: U 1829 1652 1829 1750 2122 2070 2170 2170 1727 1572 2100 2171 23162
 0 0 0 0 0 0 0 0 0 0 0 0 0

TMU 3 NWSW 22-160-84 F#: 14321 SOW: AL C-O: 87732 C-W: 132825 C-G: 0 COMP: 8/13/1996
 R&LU: 5339 464 31 387 26 470 31 446 30 451 31 441 30 456 31 499 31 442 30 436 28 446 30 435 30 5373
 Spacing: U 1476 1260 1488 1424 1538 1500 1550 1550 1500 1388 1488 1515 17677
 0 0 0 0 0 0 0 0 0 0 0 0 0

TMU 11 SWNE 27-160-84 F#: 14964 SOW: AL C-O: 64841 C-W: 46812 C-G: 0 COMP: 4/21/2000
 R&LU: 10605 921 29 898 27 1023 31 912 29 844 31 818 30 857 31 858 31 820 30 825 29 840 30 897 31 10513
 Spacing: U 634 594 682 626 769 744 775 775 750 728 750 776 8603
 0 0 0 0 0 0 0 0 0 0 0 0 0

TMU 14 NESE 27-160-84 F#: 15033 SOW: AL C-O: 45667 C-W: 49942 C-G: 0 COMP: 10/8/2000
 R&LU: 9603 765 30 691 27 800 31 748 30 831 31 800 30 826 31 827 31 789 30 795 29 810 30 859 31 9541
 Spacing: U 1977 1742 2015 1928 769 750 775 775 750 728 750 776 13735
 0 0 0 0 0 0 0 0 0 0 0 0 0

Operator-Lease	Jan	Feb	Mar	Apr	May	Jun	Jul	Aug	Sep	Oct	Nov	Dec	2005 Total
TMU 15			NWNE 27-160-84	F#: 15034	SOW: AL	C-O: 39964	C-W: 30509	C-G: 0	COMP: 10/11/2000				
R&LU: 6216	561 31	521 28	558 31	538 30	448 31	444 30	528 31	521 31	495 30	500 29	510 30	545 31	6169
Spacing: U	620	560	610	593	615	600	620	620	600	583	600	620	7241
	0	0	0	0	0	0	0	0	0	0	0	0	0
TMU 16			SENE 27-160-84	F#: 15035	SOW: WI	C-O: 6739	C-W: 1936	C-G: 0	COMP: 10/21/2000				
TMU 17			SESW 22-160-84	F#: 15036	SOW: AL	C-O: 19501	C-W: 95578	C-G: 0	COMP: 10/27/2000				
R&LU: 4489	362 31	299 26	368 31	347 30	399 31	383 30	395 31	432 31	382 30	391 29	390 30	375 31	4523
Spacing: U	1538	1300	1550	1483	1691	1650	1705	1705	1650	1581	1650	1680	19183
	0	0	0	0	0	0	0	0	0	0	0	0	0
ZARGON TRURO TMU 19 HZ			NWSW 22-160-84	F#: 15990	SOW: AL	C-O: 251	C-W: 1280	C-G: 0	COMP: 12/24/2005				
R&LU: 243												251 8	251
Spacing: U												1280	1280
												0	0
Unit Totals: Oil	5933	5288	5809	5448	5947	5853	6025	6137	5573	5471	5835	6156	69475
Wells: 18 Wtr	11566	10105	11358	10938	11253	10871	11403	11248	10729	9955	10753	12428	132607
Gas	0	0	0	0	0	0	0	0	0	0	0	0	0
Pool Totals: Oil	5933	5288	5809	5448	5947	5853	6025	6137	5573	6875	10819	12318	82025
Wells: 19 Wtr	11566	10105	11358	10938	11253	10871	11403	11248	10729	10436	14413	18830	143150
Gas	0	0	0	0	0	0	0	0	0	0	0	0	0
TYRONE - RED RIVER													
CHEVRON USA, INC.													
NASNER 1-30-1A			NWN 30-156-101	F#: 10707	SOW: PNA	C-O: 404	C-W: 460	C-G: 589	COMP: 7/25/1984				
NANCE PETROLEUM CORPORATION													
NASNER 1-30			NWN 30-156-101	F#: 12970	SOW: PNA	C-O: 134858	C-W: 197003	C-G: 126474	COMP: 6/17/1991				
TYRONE - STONEWALL													
CHEVRON USA, INC.													
NASNER 1-30-1A			NWN 30-156-101	F#: 10707	SOW: PNA	C-O: 39433	C-W: 852	C-G: 75953	COMP: 8/6/1984				
NANCE PETROLEUM CORPORATION													
NASNER 1-30			NWN 30-156-101	F#: 12970	SOW: PNA	C-O: 8916	C-W: 65933	C-G: 5106	COMP: 6/28/1997				
UKRAINA - MADISON													
TURTLE MOUNTAIN GAS & OIL, INC.													
F. F. VOLESKY 34-1			SWNW 34-141-98	F#: 7466	SOW: PNA	C-O: 2860	C-W: 12514	C-G: 576	COMP: 1/2/1986				
UKRAINA - RED RIVER													
TURTLE MOUNTAIN GAS & OIL, INC.													
F. F. VOLESKY 34-1			SWNW 34-141-98	F#: 7466	SOW: PNA	C-O: 89196	C-W: 447117	C-G: 501803	COMP: 4/22/1980				
UNION CENTER - MADISON													
HAMON OIL CO.													
AMOCO-MARTINSON 16-11			SESE 11-152-96	F#: 8764	SOW: PNA	C-O: 6130	C-W: 16404	C-G: 16487	COMP: 10/8/1981				
KISSINGER PETROLEUM CORP.													
BRENNA 8-14			SENE 14-152-96	F#: 6342	SOW: PNA	C-O: 1719	C-W: 3717	C-G: 0	COMP: 5/13/1978				
MCRAE & HENRY, LTD.													
BRENNA 22-14			SENE 14-152-96	F#: 7774	SOW: AL	C-O: 181579	C-W: 110009	C-G: 303178	COMP: 11/21/1980				
R&LU: 3220	0 0	280 17	361 27	322 29	330 31	280 30	306 31	275 31	252 30	293 31	244 27	308 31	3251
Spacing: NW	0	495	829	720	697	678	713	580	555	623	531	653	7074
	0	309	642	730	927	1001	1027	977	926	739	563	569	8410
PANTHER CREEK RESOURCES, LLC													
BRENNA 13-13			NWSW 13-152-96	F#: 6168	SOW: AL	C-O: 241023	C-W: 245493	C-G: 448317	COMP: 8/13/1977				
R&LU: 0	0 0	0 0	0 0	0 0	0 0	0 0	0 0	0 0	0 0	0 0	0 0	0 0	0
Spacing: SW	0	0	0	0	0	0	0	0	0	0	0	0	0
	0	0	0	0	0	0	0	0	0	0	0	0	0
GEORGE WOLLAN 44-14			SESE 14-152-96	F#: 6323	SOW: PNA	C-O: 45716	C-W: 39605	C-G: 110334	COMP: 12/18/1977				

Operator-Lease	Jan	Feb	Mar	Apr	May	Jun	Jul	Aug	Sep	Oct	Nov	Dec	2005 Total
BRENNA 42-14			SENE 14-152-96	F#: 7335	SOW: AL	C-O: 198554	C-W: 253289	C-G: 391627	COMP: 3/4/1980				
R&LU: 3318	144 30	231 17	404 31	359 30	361 31	325 30	338 31	300 30	277 30	265 31	205 25	300 31	3509
Spacing: NE	610	858	1330	1060	898	1030	967	812	752	806	716	980	10819
	227	434	779	740	891	821	892	869	780	484	699	796	8412
SORENSEN 11-13			NWN 13-152-96	F#: 8266	SOW: AL	C-O: 234506	C-W: 392596	C-G: 337643	COMP: 4/14/1981				
R&LU: 3322	0 0	183 15	388 30	373 30	390 31	365 30	275 31	142 14	357 30	277 31	301 30	327 31	3378
Spacing: NW	0	1857	2025	2187	1850	1705	1535	900	1656	1570	1585	1690	18560
	0	211	459	480	568	548	344	239	429	445	474	452	4649
WOLLAN 24-14			SESW 14-152-96	F#: 8315	SOW: TA	C-O: 36610	C-W: 30231	C-G: 65260	COMP: 7/2/1981				
QUANTERRA ALPHA LIMITED PARTNERSHIP													
SORENSEN 22-13			SENW 13-152-96	F#: 6529	SOW: PNA	C-O: 7610	C-W: 40378	C-G: 19028	COMP: 10/12/1978				
WAGGONER-BALDRIDGE ENERGY CO.													
GILBERTSON, I. 44-12			SESE 12-152-96	F#: 5825	SOW: PNA	C-O: 101645	C-W: 61316	C-G: 148540	COMP: 4/16/1976				
Pool Totals: Oil	144	694	1153	1054	1081	970	919	717	886	835	750	935	10138
Wells: 10 Wtr	610	3210	4184	3967	3445	3413	3215	2292	2963	2999	2832	3323	36453
Gas	227	954	1880	1950	2386	2370	2263	2085	2135	1668	1736	1817	21471
UPLAND - GUNTON													
PRIMARY FUELS, INC.													
GLASOE 1-36			NWSW 36-161-96	F#: 10402	SOW: PNA	C-O: 13063	C-W: 6087	C-G: 71154	COMP: 2/26/1984				
UPLAND - RED RIVER													
PRIMARY FUELS, INC.													
GLASOE 1-36			NWSW 36-161-96	F#: 10402	SOW: PNA	C-O: 731	C-W: 0	C-G: 0	COMP: 1/23/1984				
UPPER DES LACS - MADISON													
EAGLE OPERATING, INC.													
FISHER 1-5			NENE 5-163-89	F#: 13229	SOW: F	C-O: 79673	C-W: 69824	C-G: 54880	COMP: 11/11/1991				
R&LU: 1537	78 10	178 28	182 31	137 30	147 31	155 30	115 29	149 31	126 30	123 28	135 30	133 31	1658
Spacing: ENE	10	28	31	30	31	30	29	31	30	28	30	31	339
	80	224	248	240	248	240	232	248	240	224	240	248	2712
FISHER 2-5			SWNE 5-163-89	F#: 13362	SOW: AL	C-O: 27334	C-W: 55391	C-G: 49372	COMP: 6/9/1992				
R&LU: 981	38 10	96 28	75 31	142 30	92 31	94 30	87 31	89 31	95 30	95 30	106 30	93 31	1102
Spacing: WNE	10	28	31	30	92	30	31	31	30	30	30	31	404
	110	308	341	330	341	330	341	341	330	330	330	341	3773
MANCAL RESOURCES CORPORATION													
MANCAL 33H-164N-89W			SESW 33-164-89	F#: 15491	SOW: F	C-O: 71723	C-W: 28475	C-G: 159464	COMP: 1/10/2004				
R&LU: 16703	1980 31	1658 28	1715 30	1546 31	1490 30	1287 30	1306 31	1211 31	1104 31	1120 30	1016 30	1033 31	16466
Spacing: ICO	1126	974	1024	960	924	870	850	818	792	777	742	716	10573
	6080	5440	5982	5850	5941	5651	5264	5472	4988	5009	4988	4670	65335
Pool Totals: Oil	2096	1932	1972	1825	1729	1536	1508	1449	1325	1338	1257	1259	19226
Wells: 3 Wtr	1146	1030	1086	1020	1047	930	910	880	852	835	802	778	11316
Gas	6270	5972	6571	6420	6530	6221	5837	6061	5558	5563	5558	5259	71820
VALLEY ROAD - MADISON													
GOLDEN EYE RESOURCES, LLC													
GOLDEN EYE BREKHUS 1-32			SENW 32-162-86	F#: 15553	SOW: AL	C-O: 3172	C-W: 19132	C-G: 0	COMP: 6/25/2004				
R&LU: 1388	135 19	200 28	155 23	164 26	57 10	120 19	141 25	123 22	90 20	86 24	82 22	0 0	1353
Spacing: SNW	1086	1484	1120	1543	743	55	1375	1078	1024	1224	1166	0	11898
	0	0	0	0	0	0	0	0	0	0	0	0	0
K. BREKHUS 2-32			NWNE 32-162-86	F#: 15862	SOW: AL	C-O: 1566	C-W: 364	C-G: 0	COMP: 10/4/2005				
R&LU: 1207										450 1	1116 31		1566
Spacing: WNE										58	306		364
										0	0		0

Operator-Lease	Jan	Feb	Mar	Apr	May	Jun	Jul	Aug	Sep	Oct	Nov	Dec	2005 Total
Pool Totals: Oil	135	200	155	164	57	120	141	123	90	86	532	1116	2919
Wells: 2 Wtr	1086	1484	1120	1543	743	55	1375	1078	1024	1224	1224	306	12262
Gas	0	0	0	0	0	0	0	0	0	0	0	0	0

VANVILLE - MADISON
ANSBRO PETROLEUM COMPANY, LLC

VANVILLE STATE 41-16H			NENE 16-159-90	F#: 15710	SOW: AL	C-O: 26580	C-W: 1626	C-G: 7246	COMP: 7/14/2005			
R&LU: 26263						4167 18	5939 31	4538 31	4258 31	3850 30	3828 31	26580
Spacing: N2						290	290	261	271	254	260	1626
						210	465	983	1874	1810	1904	7246

BHP PETROLEUM COMPANY, INC.

KINSON-MERTES 1			NENE 20-159-90	F#: 10592	SOW: PNA	C-O: 1518	C-W: 20602	C-G: 713	COMP: 2/2/1984				
TEXAS CRUDE ENERGY, INC.													
WEINMANN "9" 1			NWSE 9-159-90	F#: 13377	SOW: AL	C-O: 66949	C-W: 8276	C-G: 10774	COMP: 8/27/1992				
R&LU: 1292	50 14	138 28	121 31	126 30	121 31	106 30	119 31	116 28	106 24	12 11	263 29	51 31	1329
Spacing: SE*	18	63	61	58	61	62	60	54	52	6	137	59	691
	8	21	18	19	18	16	18	17	16	2	39	8	200
WEINMANN 9 2			SESE 9-159-90	F#: 13709	SOW: AL	C-O: 55087	C-W: 7987	C-G: 7747	COMP: 1/26/1995				
R&LU: 3673	386 30	295 25	364 31	377 30	311 29	307 28	378 29	308 30	271 30	195 23	251 21	252 31	3695
Spacing: SE*	61	50	62	62	58	52	78	59	56	39	253	62	892
	58	44	55	57	47	46	57	46	41	29	38	38	556

TURTLE MOUNTAIN GAS & OIL, INC.

CASTOR-STATE 1			SWSW 16-159-90	F#: 10507	SOW: PNA	C-O: 29607	C-W: 41626	C-G: 18201	COMP: 12/15/1983				
CASTOR-STATE 2			SWNW 16-159-90	F#: 10639	SOW: PNA	C-O: 4564	C-W: 30298	C-G: 1269	COMP: 4/17/1984				
Pool Totals: Oil	436	433	485	503	432	413	4664	6363	4915	4465	4364	4131	31604
Wells: 6 Wtr	79	113	123	120	119	114	428	403	369	316	644	381	3209
Gas	66	65	73	76	65	62	285	528	1040	1905	1887	1950	8002

VERSIPPI - LODGEPOLE
VERSIPPI - LODGEPOLE UNIT

ARMSTRONG OPERATING, INC.

GRUMAN 20-1			SWSW 20-139-96	F#: 13757	SOW: F	C-O: 443682	C-W: 860205	C-G: 215102	COMP: 10/7/1995				
R&LU: 32008	2462 31	2272 28	2457 31	2199 30	2976 31	2954 30	2829 31	2860 31	2899 30	2258 28	2840 30	2929 31	31935
Spacing: U	10965	10460	11393	10255	13568	14602	14112	14568	14030	12088	13678	15042	154761
	1428	1276	1395	1200	1702	1567	1714	1561	1616	1302	1450	1550	17761
HALLER 29-1			NWN 29-139-96	F#: 13784	SOW: WI	C-O: 5818	C-W: 4609	C-G: 2392	COMP: 6/17/1995				
Unit Totals: Oil	2462	2272	2457	2199	2976	2954	2829	2860	2899	2258	2840	2929	31935
Wells: 2 Wtr	10965	10460	11393	10255	13568	14602	14112	14568	14030	12088	13678	15042	154761
Gas	1428	1276	1395	1200	1702	1567	1714	1561	1616	1302	1450	1550	17761
Pool Totals: Oil	2462	2272	2457	2199	2976	2954	2829	2860	2899	2258	2840	2929	31935
Wells: 2 Wtr	10965	10460	11393	10255	13568	14602	14112	14568	14030	12088	13678	15042	154761
Gas	1428	1276	1395	1200	1702	1567	1714	1561	1616	1302	1450	1550	17761

VIKING - MADISON
GEOCHEMICAL SURVEYS

NELS HANSON 1			SWNE 5-160-94	F#: 3917	SOW: PNA	C-O: 1549	C-W: 24261	C-G: 0	COMP: 10/3/1965				
MUREX PETROLEUM CORPORATION													
OLAF OLSON 1			SWNE 3-160-94	F#: 2071	SOW: AL	C-O: 123849	C-W: 1091094	C-G: 0	COMP: 12/18/1958				
R&LU: 1207	235 29	66 19	228 29	253 29	215 30	153 21	0 12	0 0	0 7	0 0	5 1	5 5	1160
Spacing: NE	4720	1860	4183	3708	5691	3832	703	0	419	0	5	5	25126
	0	0	0	0	0	0	0	0	0	0	0	0	0
L. AND S. GROTE 1			SWNE 10-160-94	F#: 2503	SOW: AL	C-O: 52278	C-W: 593604	C-G: 0	COMP: 8/21/1977				
R&LU: 1095	144 29	41 19	103 29	80 20	106 30	86 21	0 12	150 23	131 30	55 19	165 30	106 25	1167
Spacing: NE	1491	835	1880	1236	2803	2156	395	168	3393	1286	2234	2876	20753
	0	0	0	0	0	0	0	0	0	0	0	0	0

Operator-Lease	Jan	Feb	Mar	Apr	May	Jun	Jul	Aug	Sep	Oct	Nov	Dec	2005 Total												
Pool Totals: Oil	379	107	331	333	321	239	0	150	131	55	170	111	2327												
Wells: 3 Wtr	6211	2695	6063	4944	8494	5988	1098	168	3812	1286	2239	2881	45879												
Gas	0	0	0	0	0	0	0	0	0	0	0	0	0												
WABEK - MADISON																									
CHESAPEAKE OPERATING, INC.																									
KOK 13-14			W2SW 14-152-88		F#: 13288	SOW: PNA	C-O: 29349		C-W: 361976	C-G: 13391		COMP: 1/24/1992													
TURTLE MOUNTAIN GAS & OIL, INC.																									
LYNNE 2-14			SWNW 14-152-88		F#: 13174	SOW: PNA	C-O: 41377		C-W: 275935	C-G: 9952		COMP: 7/1/1991													
R&LU: 111	0	0	0	0	0	0	0						0												
Spacing: WNW	0	0	0	0									0												
	0	0	0	0									0												
WABEK - MADISON UNIT																									
PRESIDIO EXPLORATION, INC.																									
WURTZ STATE 42-36			SENE 36-153-88		F#: 12516	SOW: PNA	C-O: 3394		C-W: 10089	C-G: 1724		COMP: 11/1/1988													
GIESEN SOO 13-11			NWSW 11-152-88		F#: 12527	SOW: PNA	C-O: 40599		C-W: 162405	C-G: 25759		COMP: 1/3/1989													
LYNNE STATE 33-11			NWSE 11-152-88		F#: 12602	SOW: PNA	C-O: 8		C-W: 0	C-G: 0		COMP: 1/3/1989													
WHITING OIL AND GAS CORPORATION																									
ROVIG-NESS 42-11-I			SENE 11-152-88		F#: 11410	SOW: WI	C-O: 54568		C-W: 93875	C-G: 67290		COMP: 6/26/1985													
ROVIG NESS 31-11			NWNE 11-152-88		F#: 12133	SOW: AL	C-O: 458456		C-W: 207505	C-G: 323270		COMP: 8/1/1987													
R&LU: 2427	197	31	177	28	196	31	368	30	320	31	169	30	156	31	174	31	168	30	162	31	165	30	171	31	2423
Spacing: U	3447	3534	3750	3452	3467	3448	3770	3585	3143	3587	3747	3773	42703												
	30	27	19	62	61	48	41	36	33	36	30	10	433												
LYNNE 34-2			SWSE 2-152-88		F#: 12233	SOW: AL	C-O: 512516		C-W: 1067797	C-G: 498867		COMP: 11/9/1987													
R&LU: 3848	282	31	254	28	279	31	234	30	163	25	202	30	279	29	522	31	321	19	339	22	483	30	515	31	3873
Spacing: U	19530	20024	21250	20191	16235	16705	20081	26341	14628	18515	26766	27727	247993												
	43	38	28	39	31	57	73	108	63	75	89	29	673												
ERICKSON 22-2			SENE 2-152-88		F#: 12265	SOW: AL	C-O: 537394		C-W: 655944	C-G: 368893		COMP: 12/10/1987													
R&LU: 3062	169	31	152	28	167	31	301	30	266	31	271	30	277	31	305	31	296	30	282	31	289	30	301	31	3076
Spacing: U	9970	10222	10848	10557	10777	9114	6573	13664	11981	13672	14281	14383	136042												
	26	23	16	51	51	76	72	63	58	62	53	17	568												
LYNNE 43-2			NESE 2-152-88		F#: 12337	SOW: AL	C-O: 213609		C-W: 503594	C-G: 189753		COMP: 3/24/1988													
R&LU: 6699	564	31	470	26	558	31	367	20	462	29	410	24	563	31	697	31	676	30	644	31	619	28	679	31	6709
Spacing: U	9683	9219	10536	6519	9494	6986	10486	12053	10569	12061	11758	12551	121915												
	88	71	55	61	88	115	146	144	133	142	115	38	1196												
ERICKSON 11-2			NWN 2-152-88		F#: 12338	SOW: AL	C-O: 550962		C-W: 1064728	C-G: 427618		COMP: 3/1/1988													
R&LU: 1508	139	31	126	28	139	31	118	27	119	31	148	30	141	31	132	31	69	17	121	31	124	30	129	31	1505
Spacing: U	14774	15312	16250	13368	15449	16059	12363	1559	752	1560	1629	1641	110716												
	21	19	14	20	22	41	37	27	14	26	23	7	271												
FJELDAHL 23-2			NESW 2-152-88		F#: 12354	SOW: AL	C-O: 231643		C-W: 571466	C-G: 175759		COMP: 3/31/1988													
R&LU: 834	56	31	51	28	55	31	67	30	59	31	61	30	68	31	86	31	85	30	80	31	83	30	86	31	837
Spacing: U	7221	7404	7857	6985	7130	6030	7417	8832	7744	8838	9231	9297	93986												
	8	8	5	11	12	17	17	18	17	18	16	5	152												
WURTZ 11-11			NWN 11-152-88		F#: 12355	SOW: TA	C-O: 550842		C-W: 592678	C-G: 268604		COMP: 4/25/1988													
R&LU: 0	0	0	0	0	0	0	0	0	0	0	0	0	0												
Spacing: U	0	0	0	0	0	0	0	0	0	0	0	0	0												
	0	0	0	0	0	0	0	0	0	0	0	0	0												
LYNNE 32-2			SWNE 2-152-88		F#: 12391	SOW: AL	C-O: 132242		C-W: 210398	C-G: 122039		COMP: 5/12/1988													
R&LU: 2653	310	31	279	28	287	30	250	28	217	29	241	30	214	31	175	31	168	30	162	31	160	30	172	31	2635
Spacing: U	4185	4291	4260	3859	3880	3569	4343	5091	4464	5095	5174	5359	53570												
	48	42	28	42	42	67	56	36	33	36	30	10	470												

Operator-Lease	Jan	Feb	Mar	Apr	May	Jun	Jul	Aug	Sep	Oct	Nov	Dec	2005 Total												
BANGEN U.T. STATE	31-2		NWNE 2-152-88	F#: 12392	SOW: AL	C-O: 58659	C-W: 72097	C-G: 71352	COMP: 11/13/1988																
R&LU: 785	113	31	102	28	110	31	67	30	59	31	61	30	53	31	44	31	43	30	40	31	41	30	44	31	777
Spacing: U	1272	1304	1362	1244	1270	1074	1443	1922	1686	1924	2009	2023	18533												
	18	16	11	11	12	17	14	9	8	8	7	2	133												
FJELDAHL 14-2			SWSW 2-152-88	F#: 12411	SOW: TA	C-O: 632562	C-W: 487018	C-G: 312402	COMP: 5/27/1988																
R&LU: 0	0	0	0	0	0	0	0	0	0	0	0	0	0	0	0	0	0	0	0	0	0	0	0	0	0
Spacing: U	0	0	0	0	0	0	0	0	0	0	0	0	0												
	0	0	0	0	0	0	0	0	0	0	0	0	0												
TVEDT 42-3-I			SENE 3-152-88	F#: 12419	SOW: WI	C-O: 68908	C-W: 17912	C-G: 42131	COMP: 6/22/1988																
WURTZ 22-11			SENE 11-152-88	F#: 12437	SOW: PNA	C-O: 321131	C-W: 104579	C-G: 165996	COMP: 6/27/1988																
BANGEN (SWD WELL) 33-3			NWSE 3-152-88	F#: 12438	SOW: PNA	C-O: 18	C-W: 23	C-G: 0	COMP: 8/30/1988																
BANGEN 44-3-I			SESE 3-152-88	F#: 12439	SOW: WI	C-O: 196882	C-W: 105850	C-G: 109103	COMP: 7/21/1988																
ERICKSON 42-10-I			SENE 10-152-88	F#: 12603	SOW: PNA	C-O: 265471	C-W: 89701	C-G: 145059	COMP: 5/11/1989																
ERICKSON 1-H			NWNE 2-152-88	F#: 13732	SOW: AL	C-O: 165833	C-W: 1019685	C-G: 90692	COMP: 3/23/1995																
R&LU: 4045	339	29	301	26	363	31	368	30	325	31	331	30	332	31	349	31	337	30	322	31	331	30	342	31	4040
Spacing: U	14532	14721	17098	15173	15490	13099	16162	19327	16946	19339	20200	20344	202431												
	54	45	36	62	61	93	86	71	189	71	62	19	849												
LYNNE 33-2			NWSE 2-152-88	F#: 14701	SOW: WI	C-O: 1281	C-W: 677	C-G: 326	COMP: 8/30/1997																
TVEDT 44-31			SESE 31-153-87	F#: 12393	SOW: AL	C-O: 291542	C-W: 563298	C-G: 208029	COMP: 5/11/1988																
R&LU: 2528	44	7	177	28	196	31	268	30	236	31	187	30	167	26	262	31	253	30	242	31	248	30	257	31	2537
Spacing: U	1186	5385	5714	6342	6475	7159	7085	9871	8655	9877	10317	10391	88457												
	7	27	19	45	45	53	44	53	50	53	46	14	456												
BRAAFLAT 24-31			SESW 31-153-87	F#: 12421	SOW: TA	C-O: 192648	C-W: 139086	C-G: 137449	COMP: 7/5/1988																
R&LU: 0	0	0	0	0	0	0	0	0	0	0	0	0	0	0	0	0	0	0	0	0	0	0	0	0	0
Spacing: U	0	0	0	0	0	0	0	0	0	0	0	0	0												
	0	0	0	0	0	0	0	0	0	0	0	0	0												
TVEDT 33-31			NWSE 31-153-87	F#: 12429	SOW: AL	C-O: 156161	C-W: 34977	C-G: 127025	COMP: 6/6/1988																
R&LU: 3389	394	31	354	28	391	31	402	30	355	31	361	30	294	31	144	26	168	30	162	31	165	30	171	31	3361
Spacing: U	205	210	223	201	205	173	739	1453	1549	1768	1846	1859	10431												
	61	53	39	67	67	102	76	30	33	36	30	10	604												
BRAAFLAT 22-31			SENE 31-153-87	F#: 12462	SOW: AL	C-O: 171165	C-W: 809615	C-G: 79646	COMP: 1/25/1989																
R&LU: 1656	225	31	202	28	223	31	84	25	88	31	91	30	99	30	131	31	127	30	120	31	124	30	129	31	1643
Spacing: U	10504	10769	11428	8329	10204	8629	9389	9871	8655	9877	10317	10391	118363												
	35	30	22	14	17	26	25	27	24	26	23	7	276												
BRAAFLAT 13-31-I			NWSW 31-153-87	F#: 12474	SOW: WI	C-O: 102410	C-W: 87904	C-G: 67122	COMP: 7/26/1988																
NIELSEN 1-31			NWN 31-153-87	F#: 12544	SOW: PNA	C-O: 35366	C-W: 72998	C-G: 12759	COMP: 11/25/1988																
SMESTAD 1-31			SWNE 31-153-87	F#: 12688	SOW: AL	C-O: 90084	C-W: 10281	C-G: 6062	COMP: 8/17/1989																
R&LU: 3995	367	31	328	28	364	31	335	30	295	31	301	30	312	31	349	31	337	30	329	31	331	30	342	31	3990
Spacing: U	0	0	0	80	82	69	86	104	91	106	109	109	836												
	56	50	36	56	57	84	81	71	67	72	62	19	711												
Unit Totals: Oil	3199	2973	3328	3229	2964	2834	2955	3370	3048	3005	3163	3338	37406												
Wells: 28 Wtr	96509	102395	110576	96300	100158	92114	99937	113673	90863	106219	117384	119848	1245976												
Gas	495	449	328	541	566	796	768	693	722	661	586	187	6792												
Pool Totals: Oil	3199	2973	3328	3229	2964	2834	2955	3370	3048	3005	3163	3338	37406												
Wells: 30 Wtr	96509	102395	110576	96300	100158	92114	99937	113673	90863	106219	117384	119848	1245976												
Gas	495	449	328	541	566	796	768	693	722	661	586	187	6792												

WAKE - MADISON

CARDINAL & BEACON RESOURCES CORP.

NORSBY 1 NEWW 32-159-80 F#: 4571 SOW: PNA C-O: 1202 C-W: 80 C-G: 0 COMP: 5/5/1969

Operator-Lease	Jan	Feb	Mar	Apr	May	Jun	Jul	Aug	Sep	Oct	Nov	Dec	2005 Total
----------------	-----	-----	-----	-----	-----	-----	-----	-----	-----	-----	-----	-----	------------

EAGLE OPERATING, INC.

WATNE 1			SESW 29-159-80	F#: 10825	SOW: AL	C-O: 38161	C-W: 455542	C-G: 0	COMP: 11/22/1984			
R&LU: 792	64 29	22 5	0 0 0 2	113 29	87 28	86 29	81 29	82 30	68 27	71 28	70 31	744
Spacing: SESW	1885	325	0 130	1885	1820	1885	1885	1950	1755	1820	2015	17355
	0	0	0 0	0	0	0	0	0	0	0	0	0

WATNE 2			NWSW 29-159-80	F#: 11377	SOW: AL	C-O: 18126	C-W: 529864	C-G: 0	COMP: 5/28/1985			
R&LU: 452	38 29	13 1	1 1 0 1	56 24	52 28	52 29	48 29	49 30	41 31	43 28	42 29	435
Spacing: NWSW	4350	150	150 150	3600	4200	4350	4350	4500	4650	4200	4350	39000
	0	0	0 0	0	0	0	0	0	0	0	0	0

EHLKE 1			NWSW 33-159-80	F#: 11414	SOW: AL	C-O: 36325	C-W: 615014	C-G: 0	COMP: 5/3/1985			
R&LU: 968	87 31	60 21	73 28 89 30	252 31	79 30	99 31	83 31	82 30	82 27	76 30	67 31	1129
Spacing: NWSW	3100	2100	2800 3000	3100	3000	3100	3100	3000	2700	3000	3100	35100
	0	0	0 0	0	0	0	0	0	0	0	0	0

WATNE 3			SWSE 29-159-80	F#: 11699	SOW: AL	C-O: 13887	C-W: 525326	C-G: 0	COMP: 9/22/1985			
R&LU: 807	58 29	20 28	45 28 40 29	102 29	79 28	74 28	78 31	79 30	71 31	64 28	64 29	774
Spacing: SWSE	2900	2800	2800 2900	2900	2800	2900	3100	3000	3100	2800	2900	34900
	0	0	0 0	0	0	0	0	0	0	0	0	0

EARL SCHWARTZ CO.

EHLKE 1			SESW 33-159-80	F#: 6316	SOW: PNA	C-O: 120	C-W: 683	C-G: 0	COMP: 8/17/1978
---------	--	--	----------------	----------	----------	----------	----------	--------	-----------------

GEORESOURCES, INC.

WELSTAD 1			SENE 32-159-80	F#: 11250	SOW: AL	C-O: 72104	C-W: 289478	C-G: 0	COMP: 2/2/1985			
R&LU: 1594	144 31	128 28	144 31 137 30	138 31	149 30	148 31	163 31	149 30	150 29	136 25	153 31	1739
Spacing: SENE	1209	1092	1209 1170	1209	1260	1302	1302	1260	1218	1050	1302	14583
	0	0	0 0	0	0	0	0	0	0	0	0	0

WELSTAD 2			NWNE 32-159-80	F#: 11376	SOW: AL	C-O: 55258	C-W: 378826	C-G: 0	COMP: 5/22/1985			
R&LU: 1407	144 31	127 28	143 31 137 30	138 31	119 30	110 29	131 31	119 30	120 29	109 25	122 31	1519
Spacing: NWNE	1674	1512	1674 1620	1674	1680	1624	1736	1680	1624	1400	1736	19634
	0	0	0 0	0	0	0	0	0	0	0	0	0

LEOMAC, LLC

NORSBY 1			NWN 32-159-80	F#: 15310	SOW: AL	C-O: 1510	C-W: 20059	C-G: 0	COMP: 7/10/2002			
R&LU: 194	38 31	20 10	0 0 0 0	0 0	0 0	0 0	0 0	0 0	0 0	0 0	0 0	58
Spacing: NWNW	890	0	0 0	0	0	0	0	0	0	0	0	890
	0	0	0 0	0	0	0	0	0	0	0	0	0

MUREX PETROLEUM CORPORATION

AXEM-WENZEL 9-32			NESE 32-159-80	F#: 10281	SOW: AL	C-O: 107427	C-W: 802500	C-G: 9974	COMP: 10/6/1983			
R&LU: 3496	321 31	279 28	312 31 303 30	302 31	300 30	284 30	271 31	279 30	282 29	280 30	290 31	3503
Spacing: NESE	3387	3158	3501 3501	3625	3531	3648	3503	3529	3458	3355	3410	41606
	0	0	0 0	0	0	0	0	0	0	0	0	0

Pool Totals: Oil	894	669	718	706	1101	865	853	855	839	814	779	808	9901
Wells: 10 Wtr	19395	11137	12134	12471	17993	18291	18809	18976	18919	18505	17625	18813	203068
Gas	0	0	0	0	0	0	0	0	0	0	0	0	0

WANNAGAN - RED RIVER

NANCE PETROLEUM CORPORATION

HARRIS-FEDERAL 1-30			NESE 30-141-102	F#: 8337	SOW: AL	C-O: 544670	C-W: 226068	C-G: 629651	COMP: 6/19/1981			
R&LU: 8814	50 2	754 26	883 30 864 30	880 31	846 29	881 30	867 31	372 14	616 18	835 30	868 31	8716
Spacing: E2	45	1363	1451 1455	1389	1287	1406	1437	599	1027	1503	1460	14422
	24	304	1545 1650	1705	1595	1650	1705	717	967	1650	1705	15217

WARD - MADISON

BHP PETROLEUM COMPANY, INC.

KINSON-HANSEN 1			NWSE 12-161-90	F#: 10392	SOW: PNA	C-O: 778	C-W: 25604	C-G: 837	COMP: 11/8/1983
-----------------	--	--	----------------	-----------	----------	----------	------------	----------	-----------------

Operator-Lease	Jan	Feb	Mar	Apr	May	Jun	Jul	Aug	Sep	Oct	Nov	Dec	2005 Total
WAYNE - MADISON													
BALLANTYNE OIL													
D. G. PETERSON 1			SWNE 32-162-81	F#: 2673	SOW: AL	C-O: 42950	C-W: 4214128	C-G: 0	COMP: 8/8/1983				
R&LU: 772	68 29	60 28	65 31	57 29	81 31	98 30	63 31	65 31	68 30	58 28	64 30	58 31	805
Spacing: WNE*	12404	11327	11256	11295	11687	11802	13087	12595	12554	11866	11539	11121	142533
	0	0	0	0	0	0	0	0	0	0	0	0	0
EVENSON 1-R			NENW 31-162-81	F#: 9091	SOW: AL	C-O: 74389	C-W: 3260489	C-G: 0	COMP: 11/1/1981				
R&LU: 960	93 22	92 28	140 31	96 30	78 31	96 29	102 31	99 31	73 28	93 28	117 30	99 31	1178
Spacing: ENW*	10100	10950	11339	10423	11165	10770	11229	11003	9904	8910	10215	12435	128443
	0	0	0	0	0	0	0	0	0	0	0	0	0
EVANSON 2			SENW 31-162-81	F#: 9304	SOW: PNA	C-O: 28528	C-W: 1596832	C-G: 0	COMP: 3/23/1982				
R&LU: 0			0 0										0
Spacing: ENW*			0										0
			0										0
BRONDERSLEV 1			NWSW 32-162-81	F#: 9690	SOW: AL	C-O: 142628	C-W: 1360840	C-G: 0	COMP: 8/20/1982				
R&LU: 772	89 31	82 28	98 31	87 30	89 30	73 24	94 31	97 31	63 23	0 0	0 0	0 0	772
Spacing: SW*	4362	3944	5128	4522	4678	4119	4689	4697	4459	0	0	0	40598
	0	0	0	0	0	0	0	0	0	0	0	0	0
ANDERSON 25-1			NESE 25-162-82	F#: 9732	SOW: AL	C-O: 167068	C-W: 3092429	C-G: 0	COMP: 9/25/1982				
R&LU: 3706	331 31	281 28	313 30	301 30	316 30	306 29	316 31	308 31	291 30	293 27	319 30	314 31	3689
Spacing: NSE*	11976	11021	11589	10736	11385	10895	11353	11132	10170	9853	10710	12585	133405
	0	0	0	0	0	0	0	0	0	0	0	0	0
BRONDERSLEV 2			NESW 32-162-81	F#: 9839	SOW: AL	C-O: 143025	C-W: 1398995	C-G: 0	COMP: 12/5/1982				
R&LU: 1157	104 31	92 28	122 31	93 30	89 31	101 30	95 31	97 31	88 30	88 28	101 30	87 31	1157
Spacing: SW*	6148	5639	6997	6358	6452	6305	6454	6598	6589	6611	6418	5990	76559
	0	0	0	0	0	0	0	0	0	0	0	0	0
PETERSON 1			NWSE 32-162-81	F#: 9892	SOW: AL	C-O: 48482	C-W: 2765431	C-G: 0	COMP: 12/12/1982				
R&LU: 412	41 31	31 25	36 31	24 30	43 31	53 30	40 31	37 31	36 30	32 28	34 30	28 29	435
Spacing: WSE*	10105	8922	8843	8956	9269	9371	10991	9952	10262	9960	9781	9122	115534
	0	0	0	0	0	0	0	0	0	0	0	0	0
PETERSON 2			SWSE 32-162-81	F#: 9916	SOW: PNA	C-O: 263	C-W: 14208	C-G: 0	COMP: 12/13/1982				
BRONDERSLEV 3			SESW 32-162-81	F#: 10930	SOW: TAO	C-O: 27853	C-W: 400169	C-G: 0	COMP: 6/27/1984				
ANDERSON 25-3			NWSE 25-162-82	F#: 11483	SOW: AL	C-O: 22305	C-W: 839264	C-G: 0	COMP: 6/23/1985				
R&LU: 990	89 31	87 28	83 31	82 30	82 30	81 30	88 31	87 31	88 30	49 28	91 30	83 31	990
Spacing: NSE*	1187	2045	2294	1929	1984	1920	2164	1742	1580	1584	1752	2143	22324
	0	0	0	0	0	0	0	0	0	0	0	0	0
HEDGES 7H			SESW 30-162-81	F#: 13737	SOW: AL	C-O: 143454	C-W: 467913	C-G: 0	COMP: 12/30/1994				
R&LU: 4513	415 31	365 28	366 27	399 30	360 31	370 30	368 31	385 30	386 30	349 28	391 30	359 29	4513
Spacing: S2	4159	4279	4279	4058	4110	4087	4412	4475	4383	4143	4230	4175	50790
	0	0	0	0	0	0	0	0	0	0	0	0	0
HEDGES/STEINHAUS 8H			SESE 30-162-81	F#: 13857	SOW: AL	C-O: 236214	C-W: 528605	C-G: 0	COMP: 11/9/1995				
R&LU: 5247	430 25	420 28	487 31	458 30	421 31	427 29	410 31	449 31	450 30	410 28	450 30	435 31	5247
Spacing: S2	4102	4111	4311	4086	4128	4108	4403	4471	4373	4131	4206	4366	50796
	0	0	0	0	0	0	0	0	0	0	0	0	0
HEDGES/STEINHAUS 9H			SESE 30-162-81	F#: 13880	SOW: AL	C-O: 110319	C-W: 590153	C-G: 0	COMP: 11/18/1995				
R&LU: 3660	319 31	282 28	336 31	307 30	299 31	309 30	295 31	307 31	308 30	275 28	321 30	298 31	3656
Spacing: S2	5506	5113	5718	5406	5408	5378	5805	5888	5760	5432	5550	5766	66730
	0	0	0	0	0	0	0	0	0	0	0	0	0
BRONDERSLEV 4H			NESW 32-162-81	F#: 13926	SOW: AL	C-O: 109981	C-W: 845797	C-G: 0	COMP: 12/23/1995				
R&LU: 4325	373 31	354 28	426 31	318 28	365 31	378 30	393 31	371 31	354 30	349 28	345 30	299 31	4325
Spacing: SW	6270	5994	7102	6489	6638	6448	6655	6682	6776	6924	8201	7824	82003
	0	0	0	0	0	0	0	0	0	0	0	0	0

Operator-Lease	Jan	Feb	Mar	Apr	May	Jun	Jul	Aug	Sep	Oct	Nov	Dec	2005 Total
HEDGES/STEINHAUS 10H			SESE 30-162-81	F#: 14489	SOW: AL	C-O: 206640	C-W: 518511	C-G: 0	COMP: 10/18/1996				
R&LU: 6946	610 31	535 28	577 31 579 30	565 31 584 29	557 31 600 31	601 30 553 28	603 30 582 31	6946					
Spacing: S2	5542	5161	5763 5449	5480 5449	5882 5966	5837 5510	5624 5843	67506					
	0	0	0 0	0 0	0 0	0 0	0 0	0					
BRONDERSLEV 5H			NESW 32-162-81	F#: 14508	SOW: AL	C-O: 196298	C-W: 740622	C-G: 0	COMP: 11/1/1996				
R&LU: 7554	627 31	544 27	723 31 607 30	618 31 611 30	644 31 605 28	556 30 597 28	763 30 659 31	7554					
Spacing: SW	8741	5352	9718 9106	9324 9027	9448 9317	9554 9603	9808 9417	108415					
	0	0	0 0	0 0	0 0	0 0	0 0	0					
EVENSON 3H			SESW 31-162-81	F#: 14520	SOW: AL	C-O: 20516	C-W: 878296	C-G: 0	COMP: 12/4/1997				
R&LU: 778	81 31	85 28	119 31 59 26	63 31 91 30	80 31 78 31	36 22 74 28	72 23 3 1	841					
Spacing: NW	8703	8243	8740 7055	8111 7830	8306 8053	6678 3554	4277 718	80268					
	0	0	0 0	0 0	0 0	0 0	0 0	0					
HEDGES/STEINHAUS 11H			NWSW 30-162-81	F#: 14650	SOW: AL	C-O: 191337	C-W: 434096	C-G: 0	COMP: 12/2/1997				
R&LU: 8173	769 31	674 28	702 28 701 30	659 31 674 30	645 31 683 31	684 30 628 28	697 30 657 31	8173					
Spacing: S2	6488	6459	6312 6063	6109 6095	6579 6673	6528 6157	6290 6524	76277					
	0	0	0 0	0 0	0 0	0 0	0 0	0					
BRONDERSLEV 6H			SESW 32-162-81	F#: 14653	SOW: AL	C-O: 55384	C-W: 534218	C-G: 0	COMP: 1/2/1998				
R&LU: 2850	269 31	191 23	296 31 259 30	253 31 262 30	251 29 259 31	177 30 204 28	230 30 199 31	2850					
Spacing: SW	2879	1871	3415 3225	3308 3001	3554 3406	3422 3562	4314 3969	39926					
	0	0	0 0	0 0	0 0	0 0	0 0	0					
HEDGE 2R			NWSE 30-162-81	F#: 15020	SOW: AL	C-O: 13452	C-W: 248082	C-G: 0	COMP: 10/2/2000				
R&LU: 2518	225 31	198 28	211 31 214 30	210 31 214 30	203 31 215 31	215 30 187 28	218 30 208 31	2518					
Spacing: S2*	4015	3946	4202 4015	4038 4015	4334 4396	4301 4060	4144 4298	49764					
	0	0	0 0	0 0	0 0	0 0	0 0	0					
HEDGE/STEINHAUS 12 H			SESW 30-162-81	F#: 15060	SOW: AL	C-O: 56981	C-W: 262843	C-G: 0	COMP: 1/17/2001				
R&LU: 5806	512 31	452 28	502 31 487 30	477 31 489 30	480 30 483 31	494 30 453 28	499 30 478 31	5806					
Spacing: S2	4615	4566	4781 4549	4542 4517	4876 4946	4838 4568	4662 4895	56355					
	0	0	0 0	0 0	0 0	0 0	0 0	0					
HEDGES/STEINHAUS 13H			SESE 30-162-81	F#: 15061	SOW: AL	C-O: 77412	C-W: 207243	C-G: 0	COMP: 1/17/2001				
R&LU: 7780	702 31	642 28	702 31 672 30	626 31 641 30	617 31 649 31	650 30 597 28	653 30 629 31	7780					
Spacing: S2	4754	4297	4949 4732	4759 4732	5108 5181	5069 4785	4884 5166	58416					
	0	0	0 0	0 0	0 0	0 0	0 0	0					
BARRON KIDD-GREAT AMERICAN EXPLORATION													
THOMAS HEDGES 1			SWSE 30-162-81	F#: 3094	SOW: PNA	C-O: 47090	C-W: 124350	C-G: 0	COMP: 2/23/1962				
GEORESOURCES, INC.													
OSCAR FOSSUM 1-R			NENE 31-162-81	F#: 1431	SOW: AL	C-O: 133170	C-W: 1287342	C-G: 0	COMP: 5/27/1957				
R&LU: 1352	123 31	97 25	120 31 114 30	114 31 114 30	114 31 111 31	108 30 102 27	113 30 117 31	1347					
Spacing: ICO	1190	940	1133 1071	1143 1202	1212 1248	1163 1054	1190 1219	13765					
	0	0	0 0	0 0	0 0	0 0	0 0	0					
OSCAR FOSSUM 2			SWNW 32-162-81	F#: 3034	SOW: PNA	C-O: 32071	C-W: 181342	C-G: 0	COMP: 11/29/1961				
BALLANTYNE-STATE 1			SWNE 25-162-82	F#: 5988	SOW: AL	C-O: 40554	C-W: 782058	C-G: 0	COMP: 12/16/1976				
R&LU: 774	79 31	71 28	84 31 82 30	61 31 58 30	63 31 60 31	57 30 56 28	57 30 52 27	780					
Spacing: ICO	3915	3570	4082 4137	4201 3868	4389 4429	4411 3935	4200 4336	49473					
	0	0	0 0	0 0	0 0	0 0	0 0	0					
BALLANTYNE-STATE 2			NENE 25-162-82	F#: 6055	SOW: PNA	C-O: 37047	C-W: 620841	C-G: 0	COMP: 3/7/1977				
WILLIAM STEINHAUS 1			SESW 30-162-81	F#: 6481	SOW: PNA	C-O: 26078	C-W: 638981	C-G: 0	COMP: 6/10/1978				
OSCAR FOSSUM 1			SENE 31-162-81	F#: 6644	SOW: TA	C-O: 84354	C-W: 873966	C-G: 0	COMP: 8/4/1978				
R&LU: 0	0 0	0 0	0 0 0 0	0 0 0 0	0 0 0 0	0 0 0 0	0 0 0 0	0					
Spacing: ICO	0	0	0 0	0 0	0 0	0 0	0 0	0					
	0	0	0 0	0 0	0 0	0 0	0 0	0					

Operator-Lease	Jan	Feb	Mar	Apr	May	Jun	Jul	Aug	Sep	Oct	Nov	Dec	2005 Total
OSCAR FOSSUM 3			NWNE 31-162-81	F#: 6787	SOW: AL	C-O: 67126	C-W: 723966	C-G: 0	COMP: 1/22/1979				
R&LU: 973	123 31	109 28	120 31	114 30	114 31	114 30	114 31	111 31	43 12	0 0	0 0	0 0	962
Spacing: ICO	2313	2046	2203	2083	2225	2307	2326	2395	893	0	0	0	18791
	0	0	0	0	0	0	0	0	0	0	0	0	0
OSCAR FOSSUM 2A			NWN 32-162-81	F#: 6857	SOW: AL	C-O: 108020	C-W: 306193	C-G: 0	COMP: 8/2/1979				
R&LU: 1153	123 31	109 28	120 31	114 30	110 30	82 29	86 31	67 25	81 30	80 28	84 30	88 31	1144
Spacing: ICO	991	877	943	892	922	974	1016	843	974	915	997	1020	11364
	0	0	0	0	0	0	0	0	0	0	0	0	0
OSCAR FOSSUM 4			SWNE 31-162-81	F#: 9833	SOW: AL	C-O: 144473	C-W: 1869919	C-G: 0	COMP: 12/22/1982				
R&LU: 1540	122 31	108 28	119 31	114 30	113 31	132 28	142 31	138 31	135 30	132 28	140 30	146 31	1541
Spacing: ICO	5849	5175	5570	5267	5627	4913	5307	5464	5091	4785	5210	5336	63594
	0	0	0	0	0	0	0	0	0	0	0	0	0
DAGMAR FOSSUM 1			NESE 31-162-81	F#: 9834	SOW: AL	C-O: 71792	C-W: 892807	C-G: 0	COMP: 12/19/1982				
R&LU: 805	73 31	65 28	76 31	69 30	71 31	67 30	74 31	70 31	66 30	68 28	67 30	79 31	845
Spacing: ESE*	2379	2105	2266	2142	2289	2307	2326	2395	2231	2098	2283	2339	27160
	0	0	0	0	0	0	0	0	0	0	0	0	0
OSCAR FOSSUM 5			SENW 32-162-81	F#: 9961	SOW: AL	C-O: 94829	C-W: 745961	C-G: 0	COMP: 2/10/1983				
R&LU: 3037	276 31	245 28	269 31	256 30	256 31	230 27	257 31	249 31	243 30	230 27	253 30	263 31	3027
Spacing: ICO	3271	2894	3116	2946	3147	2895	3243	3339	3111	2820	3184	3261	37227
	0	0	0	0	0	0	0	0	0	0	0	0	0
OSCAR FOSSUM 6			NENW 32-162-81	F#: 10377	SOW: AL	C-O: 57803	C-W: 1581917	C-G: 0	COMP: 10/25/1983				
R&LU: 817	92 31	82 28	90 31	85 30	85 31	49 26	57 31	55 31	54 30	49 26	56 30	58 31	812
Spacing: ICO	6542	5789	6231	5892	6294	5350	6225	6409	5971	5212	6111	6258	72284
	0	0	0	0	0	0	0	0	0	0	0	0	0
OSCAR FOSSUM 7			SWNW 32-162-81	F#: 11243	SOW: AL	C-O: 96761	C-W: 952430	C-G: 0	COMP: 12/7/1984				
R&LU: 3254	276 31	245 28	269 31	256 30	256 31	284 30	285 31	277 31	270 30	256 27	282 30	292 31	3248
Spacing: ICO	2709	2397	2581	2440	2607	2697	2719	2800	2608	2364	2669	2734	31325
	0	0	0	0	0	0	0	0	0	0	0	0	0
WILLIAM STEINHAUS 2			SWNW 30-162-81	F#: 11244	SOW: AL	C-O: 61885	C-W: 1210862	C-G: 0	COMP: 4/29/1985				
R&LU: 1481	105 31	93 28	105 29	109 30	122 31	94 24	158 31	151 31	143 30	140 28	144 30	150 31	1514
Spacing: ICO	5491	5007	5357	5803	5892	3831	5434	5483	5461	4872	5200	6164	63995
	0	0	0	0	0	0	0	0	0	0	0	0	0
BALLANTYNE-STATE 3			SENE 25-162-82	F#: 11245	SOW: AL	C-O: 93875	C-W: 917012	C-G: 0	COMP: 11/17/1984				
R&LU: 2083	184 31	163 28	196 31	191 30	183 31	137 28	189 31	181 31	171 30	169 28	173 30	175 30	2112
Spacing: ICO	3178	2898	3314	3358	3409	2946	3583	3615	3600	3213	3429	3933	40476
	0	0	0	0	0	0	0	0	0	0	0	0	0
OSCAR FOSSUM H1			NWN 32-162-81	F#: 13759	SOW: AL	C-O: 124408	C-W: 678467	C-G: 0	COMP: 3/2/1995				
R&LU: 5697	521 31	463 28	508 31	484 30	483 31	483 30	485 31	365 24	459 30	451 28	479 30	497 31	5678
Spacing: ICO	4758	4210	4532	4285	4578	4711	4750	3786	4557	4283	4663	4776	53889
	0	0	0	0	0	0	0	0	0	0	0	0	0
OSCAR FOSSUM H2			NENW 32-162-81	F#: 13895	SOW: AL	C-O: 215050	C-W: 1185374	C-G: 0	COMP: 12/2/1995				
R&LU: 9871	827 31	735 28	808 31	770 30	743 30	792 27	884 31	859 31	839 30	822 28	873 30	907 31	9859
Spacing: ICO	15266	13507	14540	13748	14213	12633	14153	14572	13575	12761	13895	14229	167092
	0	0	0	0	0	0	0	0	0	0	0	0	0
OSCAR FOSSUM H3			NENW 32-162-81	F#: 14488	SOW: AL	C-O: 205002	C-W: 664130	C-G: 0	COMP: 12/19/1996				
R&LU: 8230	766 31	681 28	748 31	712 30	688 30	614 27	663 30	665 31	649 30	636 28	676 30	703 31	8201
Spacing: ICO	4362	3859	4154	3928	4061	3685	3995	4250	3959	3722	4052	4150	48177
	0	0	0	0	0	0	0	0	0	0	0	0	0
BALLANTYNE-STATE/STEINHAUS H1			SWNE 25-162-82	F#: 14631	SOW: AL	C-O: 172334	C-W: 1381145	C-G: 0	COMP: 8/20/1997				
R&LU: 10112	892 31	793 28	801 26	931 30	979 31	822 30	716 22	968 31	912 30	769 24	920 30	746 24	10249
Spacing: ICO	11973	10919	10472	12655	12847	12524	10086	14341	14282	10923	13600	12481	147103
	0	0	0	0	0	0	0	0	0	0	0	0	0

Operator-Lease	Jan	Feb	Mar	Apr	May	Jun	Jul	Aug	Sep	Oct	Nov	Dec	2005 Total
OSCAR FOSSUM H4			SWNE 31-162-81	F#: 14694	SOW: AL	C-O: 138147	C-W: 757334	C-G: 0	COMP: 2/13/1998				
R&LU: 7518	662 28	653 28	717 31	615 27	176 8	682 30	663 30	665 31	649 30	636 28	676 30	702 31	7496
Spacing: ICO	7282	7133	7679	6535	2002	8058	7863	8365	7793	7326	7977	8169	86182
	0	0	0	0	0	0	0	0	0	0	0	0	0
GREAT AMERICAN EXPLORATION, INC.													
THOMAS HEDGES 2			NESW 30-162-81	F#: 3267	SOW: PNA	C-O: 47701	C-W: 121138	C-G: 0	COMP: 12/15/1962				
THOMAS HEDGES 3			SWSW 30-162-81	F#: 3306	SOW: PNA	C-O: 14857	C-W: 58096	C-G: 0	COMP: 3/11/1963				
STEINHAUS 1-A			SWNW 30-162-81	F#: 3308	SOW: PNA	C-O: 10671	C-W: 113862	C-G: 0	COMP: 3/11/1963				
GREAT AMERICAN ROYALTIES, INC.													
WM. STEINHAUS 1			NESE 30-162-81	F#: 1732	SOW: PNA	C-O: 34548	C-W: 310199	C-G: 0	COMP: 2/28/1958				
HEDGES 1-R			SWSE 30-162-81	F#: 5814	SOW: AL	C-O: 92401	C-W: 1075941	C-G: 0	COMP: 1/24/1976				
R&LU: 1059	97 31	83 28	90 31	78 29	89 31	90 30	88 31	93 31	93 30	74 28	94 30	90 31	1059
Spacing: S2*	4374	4371	4854	4589	4614	4589	4954	5024	4915	4640	4736	4912	56572
	0	0	0	0	0	0	0	0	0	0	0	0	0
THOMAS HEDGES 2			NWSE 30-162-81	F#: 7317	SOW: PNA	C-O: 96813	C-W: 733676	C-G: 0	COMP: 12/19/1979				
STEINHAUS 2R			NESE 30-162-81	F#: 7318	SOW: AL	C-O: 101823	C-W: 1249999	C-G: 0	COMP: 12/16/1979				
R&LU: 1132	97 31	98 28	120 31	107 29	89 31	90 29	88 31	93 31	93 30	74 28	94 30	90 31	1133
Spacing: S2*	3159	3064	3546	3370	3389	3370	3638	3690	3610	3408	3478	3478	41200
	0	0	0	0	0	0	0	0	0	0	0	0	0
STEINHAUS 1			SESE 30-162-81	F#: 7319	SOW: AL	C-O: 133687	C-W: 1037923	C-G: 0	COMP: 12/18/1979				
R&LU: 2557	256 31	226 28	246 31	185 21	210 31	214 30	203 31	215 31	215 30	161 24	218 30	208 31	2557
Spacing: S2*	3298	3395	3623	3442	3461	3442	3715	3768	3686	3480	3552	3684	42546
	0	0	0	0	0	0	0	0	0	0	0	0	0
THOMAS HEDGES 3			SESW 30-162-81	F#: 7815	SOW: AL	C-O: 112023	C-W: 1165107	C-G: 0	COMP: 9/25/1980				
R&LU: 1804	159 31	143 28	150 31	151 30	150 31	157 30	147 31	156 31	156 30	131 28	153 30	151 31	1804
Spacing: S2*	3027	2839	3319	3155	3172	3155	3406	3454	3379	3190	3256	3377	38729
	0	0	0	0	0	0	0	0	0	0	0	0	0
THOMAS HEDGES 4R			NESW 30-162-81	F#: 7816	SOW: AL	C-O: 133300	C-W: 1634925	C-G: 0	COMP: 9/26/1980				
R&LU: 1775	159 31	143 28	150 31	151 30	150 31	128 28	147 31	156 31	156 30	131 28	153 30	151 31	1775
Spacing: S2*	4947	4992	5108	4876	4903	4877	5268	5338	5222	4930	5032	3377	58870
	0	0	0	0	0	0	0	0	0	0	0	0	0
ESTHER STEINHAUS 1			SWSW 29-162-81	F#: 7817	SOW: AL	C-O: 129679	C-W: 963629	C-G: 0	COMP: 9/6/1980				
R&LU: 1000	30 15	0 0	130 31	101 30	82 30	103 30	206 31	101 31	94 30	80 28	81 30	85 31	1093
Spacing: WSW*	4899	0	5513	5234	5263	5234	5650	5731	5606	5293	5402	5653	59478
	0	0	0	0	0	0	0	0	0	0	0	0	0
HEDGES 6			NWSW 30-162-81	F#: 9235	SOW: AL	C-O: 164964	C-W: 1377732	C-G: 0	COMP: 2/3/1982				
R&LU: 2683	210 29	212 28	226 31	229 30	220 30	214 30	221 31	229 31	230 30	205 28	247 30	241 31	2684
Spacing: S2*	5875	5638	6063	5736	5768	5736	6192	6280	6144	5800	5920	6147	71299
	0	0	0	0	0	0	0	0	0	0	0	0	0
HEDGES 5-R			SWSW 30-162-81	F#: 9236	SOW: AL	C-O: 122553	C-W: 1173726	C-G: 0	COMP: 2/2/1982				
R&LU: 1794	159 31	143 28	150 31	151 30	150 30	147 28	147 31	156 31	156 30	131 28	153 30	151 31	1794
Spacing: S2*	2940	2869	3099	2940	2956	2916	3178	3219	3149	2973	3034	3247	36520
	0	0	0	0	0	0	0	0	0	0	0	0	0
OSCAR TALCOTT 1			SWNE 30-162-81	F#: 9810	SOW: PNA	C-O: 1114	C-W: 34569	C-G: 0	COMP: 10/28/1982				
DARYL PETERSON 1			NWNE 5-161-81	F#: 10172	SOW: AL	C-O: 22669	C-W: 924957	C-G: 0	COMP: 6/24/1984				
R&LU: 1220	102 31	116 28	100 31	100 30	113 31	111 30	96 31	108 31	84 27	88 26	113 30	72 31	1203
Spacing: WNE*	4760	4390	4760	4520	4690	4460	4710	4860	4540	4230	4640	4720	55280
	0	0	0	0	0	0	0	0	0	0	0	0	0
STEAD 1			NENW 5-161-81	F#: 10362	SOW: TA	C-O: 5695	C-W: 197541	C-G: 0	COMP: 1/15/1985				
HUMBLE OIL & REFINING CO.													
I. EVENSON 1			NENW 31-162-81	F#: 1506	SOW: PNA	C-O: 7983	C-W: 74039	C-G: 0	COMP: 9/16/1957				

Operator-Lease	Jan	Feb	Mar	Apr	May	Jun	Jul	Aug	Sep	Oct	Nov	Dec	2005 Total
Pool Totals: Oil	12660	11343	12816	12069	11501	11866	12034	12173	11774	10960	12267	11689	143152
Wells: 60 Wtr	240804	218124	244794	233496	236248	232549	248667	252271	242968	219440	234315	235357	2839033
Gas	0	0	0	0	0	0	0	0	0	0	0	0	0
WERNER - MADISON													
MARSHA AZAR													
MCMAHEN STATE 1			NENE 36-146-93	F#: 8567	SOW: AL	C-O: 95214	C-W: 882305	C-G: 24560	COMP: 11/25/1981				
R&LU: 3735	374 18	430 22	0 0	216 11	502 25	181 10	170 8	518 31	456 25	278 19	128 6	402 25	3655
Spacing: NE	4720	4909	0	3111	6088	2507	2214	6472	5846	3854	1640	5559	46920
	0	0	0	0	0	0	0	0	0	0	0	0	0
WERNER - RED RIVER													
ARMSTRONG OPERATING, INC.													
THOMAS COOK 1-24			SESW 24-146-93	F#: 7760	SOW: PNA	C-O: 167725	C-W: 741475	C-G: 141428	COMP: 8/20/1980				
KAISER-FRANCIS OIL COMPANY													
COOK 2-24			SWNW 24-146-93	F#: 10419	SOW: PNA	C-O: 120749	C-W: 24876	C-G: 497013	COMP: 5/4/1984				
MARSHA AZAR													
COOK N 1			SWSE 25-146-93	F#: 9397	SOW: PNA	C-O: 1601	C-W: 2292	C-G: 0	COMP: 4/1/1983				
WEST AMBROSE - DUPEROW													
BURLINGTON RESOURCES OIL & GAS COMPANY LP													
WOLTER 44-23H			SESE 23-163-100	F#: 14889	SOW: PNA	C-O: 3968	C-W: 14115	C-G: 2693	COMP: 1/9/1999				
GLG ENERGY, L.P.													
PEDERSON 12-19 2			SWNW 19-163-99	F#: 11744	SOW: PNA	C-O: 8425	C-W: 43195	C-G: 0	COMP: 1/18/1986				
KAISER-FRANCIS OIL COMPANY													
OAKMONT 7-1			SW S 7-163-99	F#: 15437	SOW: AL	C-O: 8107	C-W: 3059	C-G: 0	COMP: 10/1/2003				
R&LU: 3237	299 31	271 28	277 31	241 29	292 30	288 30	194 31	290 31	250 30	239 31	176 19	245 21	3062
Spacing: SW	34	74	103	118	49	77	162	80	92	54	66	17	926
	0	0	0	0	0	0	0	0	0	0	0	0	0
WHITING OIL AND GAS CORPORATION													
PEDERSON 11-18-1			NWN 18-163-99	F#: 11284	SOW: AL	C-O: 117451	C-W: 174708	C-G: 88339	COMP: 1/11/1985				
R&LU: 3289	282 31	303 28	276 31	264 30	283 31	265 30	271 31	270 31	267 30	309 31	285 30	307 30	3382
Spacing: NW	255	280	399	336	347	324	338	349	320	307	328	326	3909
	403	364	403	390	471	646	667	667	646	667	467	381	6172
Pool Totals: Oil	581	574	553	505	575	553	465	560	517	548	461	552	6444
Wells: 4 Wtr	289	354	502	454	396	401	500	429	412	361	394	343	4835
Gas	403	364	403	390	471	646	667	667	646	667	467	381	6172
WEST BANK - BAKKEN													
MUREX PETROLEUM CORPORATION													
STACEY-LYNNE 1-12H			SESW 1-156-96	F#: 15683	SOW: AL	C-O: 45040	C-W: 522	C-G: 52842	COMP: 3/9/2005				
R&LU: 43873	1023 25	1514 4	8814 25	3390 15	407 5	1365 9	5317 31	4981 31	4941 30	4976 31	4238 30	4074 31	45040
Spacing: 2SEC	0	0	107	43	98	274	0	0	0	0	0	0	522
	1330	1968	11458	4407	529	1051	5131	5611	6377	5725	4857	4398	52842
ANGELA KAYE 2-11H			SESE 2-156-96	F#: 15787	SOW: F	C-O: 19500	C-W: 0	C-G: 19672	COMP: 9/30/2005				
R&LU: 18500							862 0	8302 31	5460 30	4876 31	19500		
Spacing: 2SEC							0	0	0	0	0		
							418	8366	5661	5227	19672		
SUSAN KAYE 6-7H			SESE 6-156-95	F#: 15919	SOW: F	C-O: 1365	C-W: 0	C-G: 1479	COMP: 12/7/2005				
R&LU: 835												1365 19	1365
Spacing: 2SEC												0	0
												1479	1479
Pool Totals: Oil	1023	1514	8814	3390	407	1365	5317	4981	5803	13278	9698	10315	65905
Wells: 3 Wtr	0	0	107	43	98	274	0	0	0	0	0	0	522
Gas	1330	1968	11458	4407	529	1051	5131	5611	6795	14091	10518	11104	73993

Operator-Lease Jan Feb Mar Apr May Jun Jul Aug Sep Oct Nov Dec 2005 Total

WEST BANK - LODGEPOLE/BAKKEN

DONALD C. SLAWSON

MOE 2-1 NWSW 2-156-96 F#: 8645 SOW: PNA C-O: 5883 C-W: 10366 C-G: 0 COMP: 4/6/1982

WEST BUTTE - MADISON

BURLINGTON RESOURCES OIL & GAS COMPANY

FEDERAL-HEART 12-6 NWSW 6-146-99 F#: 11313 SOW: PNA C-O: 15918 C-W: 83579 C-G: 13209 COMP: 7/12/1985

WEST CAPA - MADISON

ARMSTRONG OPERATING, INC.

HARTSOCH 3-13 NWSW 3-154-96 F#: 11544 SOW: PNA C-O: 33689 C-W: 71414 C-G: 38898 COMP: 11/7/1991

MUREX PETROLEUM CORPORATION

MORTENSON 33-44 SESE 33-155-96 F#: 11517 SOW: PNA C-O: 12272 C-W: 43289 C-G: 13061 COMP: 9/3/1988

WEST CAPA - RED RIVER

MUREX PETROLEUM CORPORATION

MORTENSON 33-44 SESE 33-155-96 F#: 11517 SOW: PNA C-O: 187 C-W: 25611 C-G: 44492 COMP: 11/13/1985

R&LU: 0 0 0 10 18 0 31 0 11 0 12 0 10 0 0 0 0 0 0 0

Spacing: GE2 0 2118 3231 1168 1140 1075 0 0 0 0 0 0 8732

851 226 579 95 269 2 0 0 0 0 2022

WEST CAPA - SILURIAN

AMERADA HESS CORPORATION

W. KAMP 3-21 NENW 3-154-96 F#: 11211 SOW: AL C-O: 792953 C-W: 694253 C-G: 950473 COMP: 5/2/1985

R&LU: 16362 1371 31 1390 28 1542 31 1448 30 10 2 562 12 1587 24 2549 31 1900 30 1493 31 1536 30 1366 31 16754

Spacing: N2 3471 1534 2436 3674 176 2308 3882 217 2404 3124 1590 1706 26522

1739 1676 2002 1793 176 899 2198 2579 2357 2013 1847 1564 20843

KAMP SWD 34-23 NESW 34-155-96 F#: 13746 SOW: PNA C-O: 11783 C-W: 27915 C-G: 15496 COMP: 12/30/1995

ARMSTRONG OPERATING, INC.

HARTSOCH 3-13 NWSW 3-154-96 F#: 11544 SOW: PNA C-O: 52567 C-W: 127422 C-G: 58258 COMP: 10/20/1985

MUREX PETROLEUM CORPORATION

MORTENSON 33-44 SESE 33-155-96 F#: 11517 SOW: AL C-O: 255 C-W: 4942 C-G: 364 COMP: 7/14/2005

R&LU: 182 50 16 32 21 56 15 64 28 0 0 53 12 255

Spacing: E2 537 1227 996 1192 0 990 4942

101 91 75 59 1 37 364

Pool Totals: Oil 1371 1390 1542 1448 10 562 1637 2581 1956 1557 1536 1419 17009

Wells: 4 Wtr 3471 1534 2436 3674 176 2308 4419 1444 3400 4316 1590 2696 31464

Gas 1739 1676 2002 1793 176 899 2299 2670 2432 2072 1848 1601 21207

WEST DICKINSON - LODGEPOLE

WEST DICKINSON - LODGEPOLE UNIT

CONOCOPHILLIPS COMPANY

KARSKY 35 2 SENE 35-140-97 F#: 13789 SOW: WI C-O: 313246 C-W: 415254 C-G: 177430 COMP: 11/8/1995

KADRMAS 36 1 NWSW 36-140-97 F#: 13790 SOW: F C-O: 3105720 C-W: 1154133 C-G: 1747979 COMP: 7/7/1996

R&LU: 119608 7540 31 6639 28 6112 31 5524 30 4658 25 8618 16 17861 31 13859 30 12770 30 12281 31 12269 30 11468 31 119599

Spacing: U 27900 24640 24676 26400 18125 0 0 750 900 2015 2550 3565 131521

5167 4678 4398 2010 3257 4029 8592 7039 5315 6003 5528 5298 61314

FRENZEL 36 2 NWNE 36-140-97 F#: 14414 SOW: AL C-O: 1195513 C-W: 1063070 C-G: 623781 COMP: 8/20/1996

R&LU: 49598 4736 31 4294 28 4466 31 4198 30 4804 31 4702 30 4504 31 3811 29 3207 30 2816 23 3587 29 4282 31 49407

Spacing: U 13330 12040 13330 12900 13950 14100 14260 12577 8100 10197 12710 14880 152374

2879 2460 2336 2542 2848 2734 2860 2630 1924 1389 2315 2338 29255

Unit Totals: Oil 12276 10933 10578 9722 9462 13320 22365 17670 15977 15097 15856 15750 169006

Wells: 3 Wtr 41230 36680 38006 39300 32075 14100 14260 13327 9000 12212 15260 18445 283895

Gas 8046 7138 6734 4552 6105 6763 11452 9669 7239 7392 7843 7636 90569

Pool Totals: Oil 12276 10933 10578 9722 9462 13320 22365 17670 15977 15097 15856 15750 169006

Wells: 3 Wtr 41230 36680 38006 39300 32075 14100 14260 13327 9000 12212 15260 18445 283895

Gas 8046 7138 6734 4552 6105 6763 11452 9669 7239 7392 7843 7636 90569

Operator-Lease	Jan	Feb	Mar	Apr	May	Jun	Jul	Aug	Sep	Oct	Nov	Dec	2005 Total
----------------	-----	-----	-----	-----	-----	-----	-----	-----	-----	-----	-----	-----	------------

WEST GREENE - MADISON

EAGLE OPERATING, INC.

SILVERWING 41-22			NENE 22-160-86	F#: 12041	SOW: AL	C-O: 45325	C-W: 676969	C-G: 3901	COMP: 12/11/1986				
R&LU: 909	77 23	188 28	69 31	70 30	45 31	72 30	70 31	58 31	62 30	65 31	63 30	67 31	906
Spacing: NNE	2892	3304	3658	3062	3828	3607	3617	3617	3656	3656	3586	3736	42219
	23	28	31	30	31	30	31	31	30	31	30	31	357

LADY HAWK 44-15			SESE 15-160-86	F#: 12077	SOW: PNA	C-O: 10218	C-W: 75882	C-G: 0	COMP: 2/25/1987				
E. M. HOLBROOK 14-15			SWSE 14-160-86	F#: 13665	SOW: WI	C-O: 114855	C-W: 543728	C-G: 56368	COMP: 8/15/1994				
E-M HOLBROOK 14-9			NESE 14-160-86	F#: 13699	SOW: F	C-O: 200314	C-W: 366176	C-G: 85479	COMP: 12/1/1994				
R&LU: 4503	424 31	366 28	413 31	355 27	406 31	266 20	422 30	373 30	320 27	361 28	347 27	396 30	4449
Spacing: ESE	4340	3920	4340	3751	4658	3615	4924	4450	4215	4215	4226	4640	51294
	713	644	713	621	713	460	690	690	621	644	621	690	7820

E. M. ALEXANDER 14-8			SENE 14-160-86	F#: 13748	SOW: AL	C-O: 162278	C-W: 501254	C-G: 58524	COMP: 2/7/1995				
R&LU: 6485	587 31	584 28	616 31	595 28	603 31	596 30	603 30	561 30	10 1	594 31	536 28	589 31	6474
Spacing: ENE	3751	3872	3854	3807	3894	3623	3733	3595	120	120	3525	3874	37768
	465	60	465	420	465	450	0	0	15	372	420	465	3597

E-M LELAND 10-15			SWSE 10-160-86	F#: 13875	SOW: AL	C-O: 38545	C-W: 47616	C-G: 84922	COMP: 5/1/1996				
R&LU: 1324	129 31	110 28	125 31	136 30	104 31	117 30	115 31	114 31	115 30	113 31	85 23	75 11	1338
Spacing: WSE	436	362	412	457	589	604	659	604	631	631	403	252	6040
	775	700	775	750	775	750	775	775	750	775	575	275	8450

E-M ANNA 15-4			NWN 15-160-86	F#: 14651	SOW: AL	C-O: 18796	C-W: 136908	C-G: 0	COMP: 7/18/1997				
R&LU: 0	0 0	0 0	0 0	0 0	0 0	0 0	0 0	0 0	0 0	0 0	0 0	0 0	0
Spacing: NNW	0	0	0	0	0	0	0	0	0	0	0	0	0
	0	0	0	0	0	0	0	0	0	0	0	0	0

IBONEX CORP.

LUNDGREN 1			NENW 23-160-86	F#: 8640	SOW: PNA	C-O: 13838	C-W: 31513	C-G: 257	COMP: 6/18/1981				
Pool Totals: Oil	1217	1248	1223	1156	1158	1051	1210	1106	507	1133	1031	1127	13167
Wells: 8 Wtr	11419	11458	12264	11077	12969	11449	12933	12266	8622	8622	11740	12502	137321
Gas	1976	1432	1984	1821	1984	1690	1496	1496	1416	1822	1646	1461	20224

WEST ROTH - MADISON

VICKERS & VICKERS

A. LEE 1			SENW 36-163-79	F#: 3346	SOW: AL	C-O: 40489	C-W: 17635	C-G: 0	COMP: 5/6/1963				
R&LU: 172	0 0	0 0	0 0	69 19	50 31	4 3	0 0	0 0	0 0	5 10	0 0	0 0	128
Spacing: SENW	0	0	0	0	0	0	0	0	0	0	0	0	0
	0	0	0	0	0	0	0	0	0	0	0	0	0

CLIFFORD ROSTVEDT 1			NESW 36-163-79	F#: 6151	SOW: AL	C-O: 15687	C-W: 133	C-G: 0	COMP: 7/3/1977				
R&LU: 414	28 31	0 0	53 31	35 30	45 31	35 30	32 31	34 31	30 30	32 31	29 30	26 31	379
Spacing: NESW	0	0	0	0	0	0	0	0	0	0	0	0	0
	0	0	0	0	0	0	0	0	0	0	0	0	0

Pool Totals: Oil	28	0	53	104	95	39	32	34	30	37	29	26	507
Wells: 2 Wtr	0	0	0	0	0	0	0	0	0	0	0	0	0
Gas	0	0	0	0	0	0	0	0	0	0	0	0	0

WEST SHERWOOD - MADISON

CHANDLER & ASSOCIATES, INC.

KNOX 14-33			SESW 33-164-85	F#: 5388	SOW: PNA	C-O: 37934	C-W: 184638	C-G: 1791	COMP: 4/5/1974
------------	--	--	----------------	----------	----------	------------	-------------	-----------	----------------

WEST TIOGA - BAKKEN

SAMUEL GARY JR. & ASSOCIATES, INC.

HEMSING 1			NESW 33-158-95	F#: 10328	SOW: AL	C-O: 10056	C-W: 5997	C-G: 10275	COMP: 11/6/2003				
R&LU: 5232	798 31	581 28	550 30	487 18	545 28	411 23	481 25	355 31	176 12	285 23	93 9	349 13	5111
Spacing: W2	286	187	185	99	177	126	225	79	225	192	7	34	1822
	751	401	430	481	680	518	557	245	369	94	31	174	4731

Operator-Lease	Jan	Feb	Mar	Apr	May	Jun	Jul	Aug	Sep	Oct	Nov	Dec	2005 Total
HEMSING 2-33			SWSE 33-158-95	F#: 11164	SOW: F	C-O: 13801	C-W: 3727	C-G: 22881	COMP: 9/24/2004				
R&LU: 9150	1136 31	949 28	945 31	835 30	786 29	700 30	684 31	496 23	752 12	823 30	413 13	681 15	9200
Spacing: E2	240	132	134	124	118	56	48	55	184	205	69	86	1451
	1154	1526	1658	1649	1846	1653	1754	1105	1205	1344	405	460	15759
HEMSING 1-4			NENW 4-157-95	F#: 11405	SOW: AL	C-O: 6929	C-W: 9179	C-G: 6744	COMP: 9/13/2004				
R&LU: 4204	457 15	613 28	400 29	361 19	396 30	203 19	297 23	347 31	293 30	226 23	313 27	249 24	4155
Spacing: W2	643	773	608	508	553	272	660	490	352	375	365	314	5913
	560	1204	589	404	592	84	337	443	330	199	0	27	4769
TEXAKOTA, INC.													
M. BORSTAD 1			N2SE 4-157-95	F#: 5545	SOW: AL	C-O: 6582	C-W: 807	C-G: 10605	COMP: 10/1/2001				
R&LU: 888	94 31	64 28	93 30	93 30	66 30	75 30	65 31	53 30	43 30	86 31	82 30	71 31	885
Spacing: E2	15	12	20	20	31	20	15	45	20	112	0	4	314
	195	330	295	263	352	252	188	237	235	243	237	178	3005
H. BORSTAD 1			SWSW 3-157-95	F#: 5656	SOW: F	C-O: 20107	C-W: 42309	C-G: 25932	COMP: 2/24/1990				
R&LU: 829	65 31	79 28	2 30	2 30	50 30	76 30	47 31	148 30	20 30	85 31	105 30	98 31	777
Spacing: S2	135	25	99	99	178	209	69	220	164	104	133	139	1574
	35	154	0	0	0	0	0	0	0	0	0	0	189
HEMSING 1			NENE 9-157-95	F#: 5658	SOW: AL	C-O: 116348	C-W: 9427	C-G: 81591	COMP: 2/25/1976				
R&LU: 2393	213 31	148 28	175 30	175 30	235 30	190 30	146 31	229 30	195 30	219 31	195 30	195 31	2315
Spacing: E2	6	15	18	48	20	30	20	22	18	23	18	18	256
	203	181	214	207	219	168	234	246	236	208	213	212	2541
H. BORSTAD 3-3			SWNW 3-157-95	F#: 12024	SOW: AL	C-O: 81077	C-W: 17880	C-G: 119848	COMP: 3/13/1987				
R&LU: 2128	194 31	181 28	170 30	170 30	169 30	230 30	170 31	158 30	141 30	310 31	7 30	272 31	2172
Spacing: N2	26	22	60	30	20	40	16	30	30	30	0	20	324
	427	416	480	402	357	388	362	335	310	788	151	484	4900
Pool Totals: Oil	2957	2615	2335	2123	2247	1885	1890	1786	1620	2034	1208	1915	24615
Wells: 7 Wtr	1351	1166	1124	928	1097	753	1053	941	993	1041	592	615	11654
Gas	3325	4212	3666	3406	4046	3063	3432	2611	2685	2876	1037	1535	35894

WEST TIOGA - DUPEROW
SAMUEL GARY JR. & ASSOCIATES, INC.

HEMSING 2-33			SWSE 33-158-95	F#: 11164	SOW: PNA	C-O: 6909	C-W: 15700	C-G: 8301	COMP: 11/14/1985				
TEXAKOTA, INC.													
H. BORSTAD 1			SWSW 3-157-95	F#: 5656	SOW: PNA	C-O: 63837	C-W: 454932	C-G: 55550	COMP: 9/14/1976				
WEST TIOGA - LODGEPOLE TEXAKOTA, INC.													
H. BORSTAD 34-1			C SW 34-158-95	F#: 7820	SOW: PNA	C-O: 2425	C-W: 59	C-G: 0	COMP: 11/13/1981				
WEST TIOGA - MADISON TEXAKOTA, INC.													
CHRIST HEMSING 2			NENE 9-157-95	F#: 1477	SOW: F	C-O: 185353	C-W: 516354	C-G: 53631	COMP: 8/7/1957				
R&LU: 0	1 10	1 10	1 10	1 10	1 10	1 10	1 10	1 10	1 30	1 10	1 10	1 10	12
Spacing: ENE	0	0	0	10	30	0	0	10	11	36	0	10	107
	0	0	0	0	0	0	0	0	0	0	0	0	0
H. BORSTAD 4-3			NENE 4-157-95	F#: 6594	SOW: AL	C-O: 100312	C-W: 233324	C-G: 89462	COMP: 11/4/1978				
R&LU: 1931	166 31	150 28	122 30	122 30	188 31	158 30	93 31	165 30	184 30	160 31	153 30	166 31	1827
Spacing: ENE	576	474	463	565	617	562	66	590	570	562	545	556	6146
	205	213	233	223	290	332	354	350	319	272	230	230	3251
M. BORSTAD 4-4			NESE 4-157-95	F#: 6770	SOW: AL	C-O: 105620	C-W: 715210	C-G: 141186	COMP: 12/12/1978				
R&LU: 2404	224 31	211 28	224 30	224 30	233 31	233 30	230 31	234 30	229 30	168 31	208 30	44 31	2462
Spacing: NSE	1427	1044	1448	1448	1268	1387	1321	1819	1377	1132	1026	503	15200
	554	393	368	383	399	396	389	389	370	283	289	64	4277

Operator-Lease	Jan	Feb	Mar	Apr	May	Jun	Jul	Aug	Sep	Oct	Nov	Dec	2005 Total
M. BORSTAD 10-1			NENW 10-157-95	F#: 7401	SOW: AL	C-O: 262001	C-W: 3749170	C-G: 395788	COMP: 1/11/1980				
R&LU: 9179	601 31	243 18	879 30	879 30	897 31	829 30	814 31	842 30	813 30	826 31	778 30	646 31	9047
Spacing: ENW	15387	10677	13607	13607	17323	17709	16915	17203	18343	18410	17141	12515	188837
	1307	346	1659	1697	1756	1645	1644	1590	1493	1395	1239	966	16737
H. BORSTAD 34-1			C SW 34-158-95	F#: 7820	SOW: AL	C-O: 186518	C-W: 214294	C-G: 183559	COMP: 5/1/1982				
R&LU: 5621	505 31	460 28	432 30	432 30	500 31	455 30	476 31	484 30	441 30	432 31	558 30	491 31	5666
Spacing: SW	617	549	565	565	751	543	744	663	628	720	750	684	7779
	475	423	470	445	509	490	499	525	501	467	638	616	6058
H. BORSTAD 3-2			SWSW 3-157-95	F#: 8606	SOW: AL	C-O: 42455	C-W: 35666	C-G: 43796	COMP: 8/26/1981				
R&LU: 1377	126 31	101 28	92 30	93 30	215 31	115 30	1 31	100 30	146 30	116 31	288 30	115 31	1508
Spacing: WSW	41	10	58	58	323	120	106	106	90	87	274	39	1312
	100	134	0	0	0	0	0	0	0	0	0	0	234
H. BORSTAD 3-4			SWSE 3-157-95	F#: 8719	SOW: TA	C-O: 38204	C-W: 8472	C-G: 42488	COMP: 8/26/1981				
R&LU: 0	0 0	0 0	0 0	0 0	0 0	0 0	0 0	0 0	0 0	0 0	0 0	0 0	0
Spacing: WSE	0	0	0	0	0	0	0	0	0	0	0	0	0
	0	0	0	0	0	0	0	0	0	0	0	0	0
H. BORSTAD 34-2			NESE 34-158-95	F#: 8822	SOW: AL	C-O: 111571	C-W: 95823	C-G: 90024	COMP: 8/30/1981				
R&LU: 3887	258 31	232 28	309 30	389 30	518 31	360 30	317 31	337 30	303 30	320 31	288 30	317 31	3948
Spacing: ESE	213	179	401	401	445	745	374	499	279	299	274	786	4895
	190	172	457	306	637	470	383	406	551	572	406	612	5162
H. BORSTAD 3-5			SWNE 3-157-95	F#: 8909	SOW: AL	C-O: 65299	C-W: 178017	C-G: 67808	COMP: 9/15/1981				
R&LU: 2297	160 31	170 28	167 30	167 30	194 31	180 30	167 31	172 30	203 30	190 31	179 30	178 31	2127
Spacing: WNE	454	469	573	573	595	529	601	549	738	637	634	490	6842
	182	195	174	193	197	213	201	174	269	209	199	190	2396
H. BORSTAD 3-3			SWNW 3-157-95	F#: 12024	SOW: AL	C-O: 22374	C-W: 2808	C-G: 0	COMP: 8/1/1992				
R&LU: 1745	152 31	149 28	147 30	137 30	135 30	185 30	138 31	167 30	114 30	249 31	5 30	200 31	1778
Spacing: WNW	10	18	19	19	14	20	14	24	10	13	0	10	171
	0	0	0	0	0	0	0	0	0	0	0	0	0
W. H. HUNT TRUST ESTATE													
BAKKEN 1			NESW 4-157-95	F#: 7543	SOW: PNA	C-O: 4621	C-W: 12325	C-G: 9105	COMP: 6/21/1980				
WILLIAM HERBERT HUNT													
ENDRE HEMSING 1			NESW 33-158-95	F#: 2407	SOW: PNA	C-O: 71338	C-W: 95246	C-G: 2296	COMP: 9/16/1959				
Pool Totals: Oil	2193	1717	2373	2444	2881	2516	2237	2502	2434	2462	2458	2158	28375
Wells: 12 Wtr	18725	13420	17134	17246	21366	21615	20141	21463	22046	21896	20644	15593	231289
Gas	3013	1876	3361	3247	3788	3546	3470	3434	3503	3198	3001	2678	38115
WEST TIOGA - RED RIVER													
SAMUEL GARY JR. & ASSOCIATES, INC.													
HEMSING 1			NESW 33-158-95	F#: 10328	SOW: PNA	C-O: 18814	C-W: 1516	C-G: 227742	COMP: 12/11/1983				
HEMSING 1-4			NENW 4-157-95	F#: 11405	SOW: PNA	C-O: 97992	C-W: 21049	C-G: 1983086	COMP: 6/1/1985				
TEXAKOTA, INC.													
M. BORSTAD 1			N2SE 4-157-95	F#: 5545	SOW: PNA	C-O: 373063	C-W: 12786	C-G: 3148148	COMP: 9/12/1975				
H. BORSTAD 1			SWSW 3-157-95	F#: 5656	SOW: PNA	C-O: 22364	C-W: 3533	C-G: 3360	COMP: 6/30/1976				
HEMSING 1			NENE 9-157-95	F#: 5658	SOW: PNA	C-O: 970	C-W: 11	C-G: 0	COMP: 11/6/1975				
H. BORSTAD 4-2			E2NE 4-157-95	F#: 6571	SOW: F	C-O: 38502	C-W: 2664	C-G: 2139483	COMP: 7/1/1999				
R&LU: 2172	249 31	185 28	171 30	171 30	124 30	196 30	81 31	152 30	212 30	227 31	220 30	159 31	2147
Spacing: E2	129	103	79	79	98	101	68	165	60	165	215	86	1348
	20033	17958	17777	17857	14126	17937	10931	13804	17222	17034	16718	10835	192232
Pool Totals: Oil	249	185	171	171	124	196	81	152	212	227	220	159	2147
Wells: 6 Wtr	129	103	79	79	98	101	68	165	60	165	215	86	1348
Gas	20033	17958	17777	17857	14126	17937	10931	13804	17222	17034	16718	10835	192232

Operator-Lease	Jan	Feb	Mar	Apr	May	Jun	Jul	Aug	Sep	Oct	Nov	Dec	2005 Total
----------------	-----	-----	-----	-----	-----	-----	-----	-----	-----	-----	-----	-----	------------

WEST TIOGA - SILURIAN
SAMUEL GARY JR. & ASSOCIATES, INC.

HEMSING 2-33 TEXAKOTA, INC.			SWSE 33-158-95	F#: 11164	SOW: PNA	C-O: 95438	C-W: 77620	C-G: 57700	COMP: 3/1/1985
--------------------------------	--	--	----------------	-----------	----------	------------	------------	------------	----------------

H. BORSTAD 4-2			E2NE 4-157-95	F#: 6571	SOW: PNA	C-O: 461076	C-W: 2229480	C-G: 301659	COMP: 10/18/1985
----------------	--	--	---------------	----------	----------	-------------	--------------	-------------	------------------

WEST TIOGA - STONEWALL
SAMUEL GARY JR. & ASSOCIATES, INC.

HEMSING 1			NESW 33-158-95	F#: 10328	SOW: PNA	C-O: 144775	C-W: 4846	C-G: 167102	COMP: 10/20/1988
-----------	--	--	----------------	-----------	----------	-------------	-----------	-------------	------------------

HEMSING 2-33			SWSE 33-158-95	F#: 11164	SOW: PNA	C-O: 146005	C-W: 7444	C-G: 212451	COMP: 6/13/1988
--------------	--	--	----------------	-----------	----------	-------------	-----------	-------------	-----------------

HEMSING 1-4 TEXAKOTA, INC.			NENW 4-157-95	F#: 11405	SOW: PNA	C-O: 141	C-W: 120	C-G: 198	COMP: 7/15/2001
-------------------------------	--	--	---------------	-----------	----------	----------	----------	----------	-----------------

H. BORSTAD 3-3			SWNW 3-157-95	F#: 12024	SOW: PNA	C-O: 595	C-W: 217	C-G: 0	COMP: 1/7/1987
----------------	--	--	---------------	-----------	----------	----------	----------	--------	----------------

WESTBERG - BAKKEN
RANCH OIL COMPANY

ROLFSRUD 11-17			NESW 17-152-96	F#: 8935	SOW: F	C-O: 40842	C-W: 4948	C-G: 44469	COMP: 12/13/1982																
R&LU: 1432	33	1	103	3	106	5	62	2	139	4	102	4	119	4	120	4	140	4	96	5	133	6	95	5	1248
Spacing: SW	3		11		18		5		22		13		14		9		0		39		14		25		173
	12		11		10		12		9		11		10		9		8		11		9		10		122

WESTBERG - BIRDBEAR
RANCH OIL COMPANY

ROLFSRUD 11-17			NESW 17-152-96	F#: 8935	SOW: PNA	C-O: 2304	C-W: 25168	C-G: 0	COMP: 5/10/1982
----------------	--	--	----------------	----------	----------	-----------	------------	--------	-----------------

WESTHOPE - MADISON
WARD-WILLISTON DRILLING CO.

EDWIN BERENTSON 1			SWSE 21-163-80	F#: 206	SOW: PNA	C-O: 10294	C-W: 4223	C-G: 0	COMP: 1/1/1953
-------------------	--	--	----------------	---------	----------	------------	-----------	--------	----------------

WESTHOPE - SPEARFISH
I. J. WILHITE

MCDUGALL ESTATE 1			NENE 19-163-80	F#: 2119	SOW: PNA	C-O: 6244	C-W: 529	C-G: 0	COMP: 12/17/1958
-------------------	--	--	----------------	----------	----------	-----------	----------	--------	------------------

WHEATON - MADISON
EAGLE OPERATING, INC.

STANLEY-STATE 1			NWSE 33-164-83	F#: 7413	SOW: AL	C-O: 11978	C-W: 42576	C-G: 0	COMP: 2/11/1980																
R&LU: 303	30	30	23	26	31	29	25	28	27	29	26	28	27	29	25	31	25	30	23	26	26	28	28	31	316
Spacing: NWSE	510		442		493		476		493		476		476		476		2924		2924		442		459		10591
	0		0		0		0		0		0		0		0		0		0		0		0		0

STANLEY-STATE 2			SWSE 33-164-83	F#: 8283	SOW: AL	C-O: 38949	C-W: 19428	C-G: 0	COMP: 4/23/1981																
R&LU: 1213	119	29	95	26	116	29	101	28	109	29	106	28	109	29	102	31	100	28	94	26	108	28	112	29	1271
Spacing: SWSE	87		78		87		84		87		84		87		93		84		78		84		87		1020
	0		0		0		0		0		0		0		0		0		0		0		0		0

STANLEY-STATE 3			SESE 33-164-83	F#: 8284	SOW: AL	C-O: 35628	C-W: 30011	C-G: 0	COMP: 3/4/1982																
R&LU: 1172	105	26	93	26	114	29	99	28	106	29	103	28	106	29	100	31	98	28	92	26	106	28	110	29	1232
Spacing: SESE	72		77		80		84		80		80		522		522		522		522		87		93		2741
	0		0		0		0		0		0		0		0		0		0		0		0		0

Pool Totals: Oil	254		211		261		225		242		235		242		227		223		209		240		250		2819
Wells: 3 Wtr	669		597		660		644		660		640		1085		1091		3530		3524		613		639		14352
Gas	0		0		0		0		0		0		0		0		0		0		0		0		0

WHISKEY JOE - DUPEROW
BASIC EARTH SCIENCE SYSTEMS, INC.

WHISKEY JOE - FEDERAL 43-33			NESE 33-141-100	F#: 8948	SOW: PNA	C-O: 561	C-W: 0	C-G: 0	COMP: 11/2/1983
-----------------------------	--	--	-----------------	----------	----------	----------	--------	--------	-----------------

JN EXPLORATION & PRODUCTION LIMITED PARTNERSHIP

BN 1-27			SWSE 27-141-100	F#: 7102	SOW: PNA	C-O: 160673	C-W: 377575	C-G: 161699	COMP: 4/24/1980
---------	--	--	-----------------	----------	----------	-------------	-------------	-------------	-----------------

BN 2-15A			NWSE 15-141-100	F#: 8026	SOW: PNA	C-O: 374433	C-W: 49587	C-G: 557621	COMP: 11/11/1980
----------	--	--	-----------------	----------	----------	-------------	------------	-------------	------------------

WHISKEY JOE 3-15			SENE 15-141-100	F#: 8303	SOW: PNA	C-O: 93437	C-W: 22872	C-G: 139666	COMP: 3/31/1981
------------------	--	--	-----------------	----------	----------	------------	------------	-------------	-----------------

BN 3-27			SENE 27-141-100	F#: 8827	SOW: PNA	C-O: 71694	C-W: 57124	C-G: 91766	COMP: 9/17/1981
---------	--	--	-----------------	----------	----------	------------	------------	------------	-----------------

Operator-Lease	Jan	Feb	Mar	Apr	May	Jun	Jul	Aug	Sep	Oct	Nov	Dec	2005 Total												
NANCE PETROLEUM CORPORATION																									
WHISKEY JOE 44-21			SESE	21-141-100	F#: 11944	SOW: PNA	C-O: 55797		C-W: 69731	C-G: 63212		COMP: 5/6/1986													
SLAWSON EXPLORATION COMPANY, INC.																									
FEDERAL 1-1			SENE	1-140-101	F#: 10366	SOW: PNA	C-O: 48112		C-W: 3769	C-G: 68471		COMP: 1/27/1984													
WHISKEY JOE - MADISON																									
ANR PRODUCTION COMPANY																									
WHISKEY JOE 1-10			SENE	10-141-100	F#: 11581	SOW: PNA	C-O: 187646		C-W: 631321	C-G: 168950		COMP: 11/6/1985													
BASIC EARTH SCIENCE SYSTEMS, INC.																									
WHISKEY JOE - FEDERAL 43-33			NESE	33-141-100	F#: 8948	SOW: AL	C-O: 523983		C-W: 568103	C-G: 126970		COMP: 11/2/1983													
R&LU: 11553	1068	31	942	28	954	31	1046	30	1048	31	1023	30	1020	31	999	30	969	30	956	30	1010	30	317	11	11352
Spacing: SE	2074	1718	1827	1831	1853	1968	1961	1973	1903	2001	1681	571	21361												
	310	280	465	450	465	450	465	450	450	450	450	165	4850												
CERKONEY-BN 13-3			NWSW	3-141-100	F#: 11025	SOW: PNA	C-O: 255751		C-W: 857508	C-G: 147184		COMP: 9/13/1984													
R&LU: 137	0	0	0	0	0	0	0	0	0	0	0	0	0												
Spacing: SW	0	0	0	0	0	0	0	0	0	0	0	0	0												
	0	0	0	0	0	0	0	0	0	0	0	0	0												
BURLINGTON RESOURCES OIL & GAS COMPANY LP																									
BURLINGTON NORTHERN 23-15			NESW	15-141-100	F#: 8432	SOW: PNA	C-O: 208515		C-W: 1152337	C-G: 150136		COMP: 9/26/1981													
CONTINENTAL RESOURCES, INC.																									
BUTTE 1-29H			SWSE	29-141-100	F#: 15349	SOW: AL	C-O: 38615		C-W: 94932	C-G: 14992		COMP: 1/24/2003													
R&LU: 10919	1143	31	686	23	750	24	986	30	1056	31	952	30	952	31	878	31	906	30	916	31	899	30	862	31	10986
Spacing: ICO	3200	1870	1995	2543	2835	2542	2453	2287	2253	2403	2270	2046	28697												
	527	287	200	293	497	627	573	487	500	513	392	573	5469												
DIAMOND-FED A 1-32H			NENE	32-141-100	F#: 15350	SOW: AL	C-O: 81840		C-W: 48645	C-G: 42578		COMP: 2/18/2003													
R&LU: 20632	1735	29	1818	28	1946	31	1643	29	1863	31	1709	30	1778	31	1695	31	1646	30	1638	31	1628	30	1638	31	20737
Spacing: SEC	1543	1053	1197	878	1095	965	953	960	871	948	909	889	12261												
	981	1148	1107	978	1271	1282	1257	1192	947	1064	1074	1117	13418												
EQUITABLE RESOURCES ENERGY CO.																									
PEDELISKI 12-14			SWNW	14-141-100	F#: 9071	SOW: PNA	C-O: 110529		C-W: 239543	C-G: 74607		COMP: 1/10/1982													
FLORIDA EXPLORATION CO.																									
F-26-141-100 2			NWSW	26-141-100	F#: 8391	SOW: PNA	C-O: 22581		C-W: 9635	C-G: 0		COMP: 5/9/1981													
JERRY CHAMBERS EXPLORATION CO.																									
MCLEAN FEDERAL 2-31			SWNE	31-141-100	F#: 7083	SOW: PNA	C-O: 9416		C-W: 129033	C-G: 0		COMP: 4/2/1980													
JN EXPLORATION & PRODUCTION LIMITED PARTNERSHIP																									
US 1-22			NENE	22-141-100	F#: 6899	SOW: PNA	C-O: 242766		C-W: 580686	C-G: 158432		COMP: 9/3/1979													
WJ US 1-14			NWSW	14-141-100	F#: 7045	SOW: PNA	C-O: 214434		C-W: 417753	C-G: 155870		COMP: 8/10/1981													
US 2-22			NESW	22-141-100	F#: 7046	SOW: PNA	C-O: 58601		C-W: 134924	C-G: 56948		COMP: 4/15/1980													
BN 2-3			SESE	3-141-100	F#: 7776	SOW: PNA	C-O: 99610		C-W: 1487368	C-G: 110435		COMP: 10/18/1981													
BN 2-15A			NWSE	15-141-100	F#: 8026	SOW: PNA	C-O: 693		C-W: 3671	C-G: 672		COMP: 9/30/1993													
WHISKEY JOE 3-15			SENE	15-141-100	F#: 8303	SOW: PNA	C-O: 6619		C-W: 42770	C-G: 7619		COMP: 5/1/1984													
US 2-28			NESE	28-141-100	F#: 8437	SOW: PNA	C-O: 147344		C-W: 802538	C-G: 88206		COMP: 8/12/1981													
BN 3-27			SENE	27-141-100	F#: 8827	SOW: PNA	C-O: 70664		C-W: 132543	C-G: 178454		COMP: 10/13/1984													
US 11-33			NESW	33-141-100	F#: 8958	SOW: PNA	C-O: 48733		C-W: 39247	C-G: 51167		COMP: 11/15/1981													
US 2-34			NESW	34-141-100	F#: 9389	SOW: PNA	C-O: 85258		C-W: 220313	C-G: 74044		COMP: 8/5/1982													
MERIDIAN OIL PRODUCTION, INC.																									
FEDERAL 22-1			SWSE	22-141-100	F#: 10306	SOW: PNA	C-O: 70073		C-W: 255699	C-G: 112903		COMP: 12/4/1983													
MERIDIAN OIL, INC.																									
MOI 32-2			LT7	2-140-101	F#: 12383	SOW: PNA	C-O: 62944		C-W: 99027	C-G: 57324		COMP: 5/9/1988													

Operator-Lease	Jan	Feb	Mar	Apr	May	Jun	Jul	Aug	Sep	Oct	Nov	Dec	2005 Total
NANCE PETROLEUM CORPORATION													
USA 34-10			SWSE 10-141-100	F#: 9609	SOW: AL	C-O: 315336	C-W: 1212249	C-G: 247298	COMP: 1/23/1983				
R&LU: 5738	651 31	588 28	339 20	191 10	574 31	471 30	560 31	581 29	336 22	488 29	486 30	503 31	5768
Spacing: SE	6251	4699	2803	2130	6314	6349	6564	5675	4061	5479	4571	5115	60011
	707	401	259	149	463	559	631	474	385	424	454	476	5382
WHISKEY JOE 23-27			NESW 27-141-100	F#: 9646	SOW: AL	C-O: 152430	C-W: 190169	C-G: 200527	COMP: 11/29/1982				
R&LU: 4334	403 31	356 28	371 31	342 30	380 31	340 30	364 31	326 31	344 30	350 31	314 30	363 31	4253
Spacing: SW	606	542	571	536	546	538	549	566	549	518	547	570	6638
	449	430	435	268	278	326	343	326	343	309	273	271	4051
WHISKEY JOE 44-21			SESE 21-141-100	F#: 11944	SOW: AL	C-O: 193976	C-W: 864326	C-G: 119204	COMP: 8/26/1993				
R&LU: 8774	845 25	927 28	558 17	409 13	870 31	859 30	942 31	784 26	989 30	627 28	966 29	13 1	8789
Spacing: SE	4564	4862	3109	2468	5362	5077	5088	4549	5657	3430	6085	133	50384
	568	556	378	231	612	595	673	583	765	441	664	11	6077
WHISKEY JOE 43-2			SENE 2-140-101	F#: 12187	SOW: AL	C-O: 453728	C-W: 565393	C-G: 280969	COMP: 1/29/1988				
R&LU: 18266	1644 31	1368 28	1583 31	1278 30	1416 31	1532 30	1609 31	1590 31	1517 30	1558 31	1560 30	1600 31	18255
Spacing: NE*	3137	2696	3090	2299	2770	3041	3350	3242	3071	3182	2981	3067	35926
	655	646	797	430	561	861	1058	1054	843	826	819	713	9263
WHISKEY JOE 32-2R			NWNE 2-140-101	F#: 13273	SOW: AL	C-O: 213177	C-W: 566051	C-G: 166510	COMP: 12/30/1991				
R&LU: 10623	908 31	814 28	865 31	834 30	754 20	935 30	938 31	934 31	869 30	908 31	876 30	909 31	10544
Spacing: NE	3690	3407	3539	3013	2895	3414	3492	3715	3167	3476	3343	3571	40722
	689	536	538	560	516	762	571	864	544	564	479	474	7097
NORTON FRICKEY													
STATE 1-16			NESE 16-141-100	F#: 7120	SOW: AL	C-O: 205767	C-W: 567686	C-G: 191387	COMP: 9/28/1979				
R&LU: 5978	553 31	484 28	367 24	525 30	532 31	508 30	538 31	535 31	501 30	406 25	524 30	387 31	5860
Spacing: SE	2176	1916	1547	2030	2169	2025	2136	2141	1935	1675	1994	1985	23729
	394	246	187	314	493	455	502	447	386	268	357	94	4143
WJ BN 1-15			NENE 15-141-100	F#: 7145	SOW: AL	C-O: 256437	C-W: 3594998	C-G: 206609	COMP: 7/13/1981				
R&LU: 4421	353 31	80 16	282 24	460 30	464 31	83 9	469 31	457 31	430 30	413 31	368 28	441 31	4300
Spacing: NE	7285	2379	5066	7849	7415	1921	8139	7338	7012	7225	6481	7146	75256
	115	54	203	399	375	73	306	309	291	405	262	384	3176
US 3-22			SENE 22-141-100	F#: 7459	SOW: AL	C-O: 281927	C-W: 1731499	C-G: 170576	COMP: 4/22/1980				
R&LU: 6720	634 31	582 27	631 31	602 30	526 29	563 30	547 29	606 31	556 30	556 31	559 30	440 31	6802
Spacing: NW	4226	3604	4064	4104	3667	3462	3060	3411	3482	3675	3394	3543	43692
	335	420	444	452	289	334	343	294	408	305	326	341	4291
US FEDERAL 1-33			NENE 33-141-100	F#: 8173	SOW: PNA	C-O: 112923	C-W: 401624	C-G: 89700	COMP: 2/13/1981				
BN 2-27			SWNE 27-141-100	F#: 8214	SOW: AL	C-O: 549893	C-W: 1381077	C-G: 372621	COMP: 7/6/1981				
R&LU: 6350	666 31	620 28	660 31	439 22	374 27	616 30	593 31	549 31	535 30	354 20	347 29	526 31	6279
Spacing: NE	4864	4276	4688	3304	4735	5000	4990	4720	4464	2980	4918	4891	53830
	171	293	261	275	233	330	245	112	107	80	153	196	2456
SLAWSON EXPLORATION COMPANY, INC.													
LINDBO RANCH 1-6	1		LT4 6-140-100	F#: 10191	SOW: AL	C-O: 461019	C-W: 19229	C-G: 166984	COMP: 7/7/1983				
R&LU: 11210	1019 31	921 28	1001 31	943 30	992 31	959 30	942 31	942 31	897 30	921 30	908 30	757 28	11202
Spacing: ICO	174	118	143	164	143	121	209	179	134	142	182	118	1827
	213	279	105	166	221	300	326	259	178	222	150	86	2505
FEDERAL 1-7			NWN 7-140-100	F#: 10267	SOW: AL	C-O: 542729	C-W: 647042	C-G: 206764	COMP: 8/1/1983				
R&LU: 14165	1464 31	1262 28	1496 31	1398 30	1425 31	1348 30	1396 31	1076 31	801 30	911 31	901 30	878 31	14356
Spacing: NW	2488	2433	2836	2584	3178	2907	3252	3009	1794	1768	2086	1211	29546
	373	416	474	466	494	624	493	452	314	459	352	377	5294
FEDERAL 2-6			NWSW 6-140-100	F#: 10384	SOW: PNA	C-O: 1442	C-W: 1774	C-G: 1301	COMP: 5/13/1984				
STAPP 1-12			NENE 12-140-101	F#: 10516	SOW: AL	C-O: 144481	C-W: 88547	C-G: 31596	COMP: 5/20/1984				
R&LU: 8772	752 31	721 28	796 31	754 30	791 31	666 27	642 23	783 31	750 30	737 27	762 30	774 31	8928
Spacing: NE	282	263	291	303	283	233	309	330	236	264	340	260	3394
	0	0	0	0	744	648	552	744	720	648	720	744	5520

Operator-Lease	Jan	Feb	Mar	Apr	May	Jun	Jul	Aug	Sep	Oct	Nov	Dec	2005 Total
FEDERAL 2-1			NWSE 1-140-101	F#: 10585	SOW: PNA	C-O: 172932	C-W: 143483	C-G: 91278	COMP: 1/23/1986				
FEDERAL 3-6			SWNW 6-140-100	F#: 10843	SOW: AL	C-O: 382584	C-W: 516816	C-G: 173309	COMP: 9/9/1984				
R&LU: 9468	1053 31	928 28	999 31	974 30	990 31	782 27	567 18	967 31	882 30	919 30	684 22	0 0	9745
Spacing: ICO	5308	5150	5528	6414	5976	4885	3467	4830	4828	4980	3407	0	54773
	435	415	438	444	515	428	321	338	321	315	264	0	4234
FEDERAL 5-1			SWNW 1-140-101	F#: 10852	SOW: AL	C-O: 85161	C-W: 245751	C-G: 32206	COMP: 6/27/1989				
R&LU: 5874	694 31	555 28	613 31	627 30	626 29	58 5	463 21	579 28	616 30	601 23	122 7	0 0	5554
Spacing: N2*	2201	1573	1763	1606	1922	282	1531	1881	1339	1422	404	0	15924
	125	120	125	125	120	20	85	120	125	96	29	0	1090
FEDERAL 2-1R			NWSE 1-140-101	F#: 13552	SOW: AL	C-O: 184306	C-W: 321744	C-G: 41033	COMP: 8/20/1993				
R&LU: 12011	1145 31	1009 28	1178 31	1104 30	1164 31	1051 30	1135 31	1067 31	967 30	845 29	794 30	627 31	12086
Spacing: SE	1754	1485	1497	1861	1860	1538	2121	1972	1164	1593	1981	1130	19956
	260	125	125	125	125	125	125	125	125	125	125	125	1635
UNION TEXAS PETROLEUM CORP.													
FEDERAL 26-3			NWN 26-141-100	F#: 8741	SOW: PNA	C-O: 16615	C-W: 34366	C-G: 5328	COMP: 2/9/1982				
FEDERAL 34-1			SWNE 34-141-100	F#: 10803	SOW: PNA	C-O: 5128	C-W: 7139	C-G: 1196	COMP: 6/15/1985				
WHITING OIL AND GAS CORPORATION													
US 1-34			NENW 34-141-100	F#: 4833	SOW: PNA	C-O: 53239	C-W: 280040	C-G: 42686	COMP: 12/31/1981				
US 1-28			NENE 28-141-100	F#: 7438	SOW: AL	C-O: 368820	C-W: 1112171	C-G: 274761	COMP: 8/14/1980				
R&LU: 10307	902 31	734 28	680 27	937 30	958 31	764 30	1055 31	950 31	648 30	884 31	863 30	808 31	10183
Spacing: NE	4311	3723	3921	4278	4329	4112	3923	3387	3619	3899	3925	3989	47416
	532	542	410	799	898	851	895	866	810	874	892	963	9332
FEDERAL FRANKS 33 2			NENW 33-141-100	F#: 7562	SOW: AL	C-O: 541869	C-W: 1586587	C-G: 302987	COMP: 2/17/1981				
R&LU: 16945	1426 31	1225 28	1118 24	1256 30	1220 31	1088 30	1791 31	2503 31	1141 30	1419 24	1257 30	1294 31	16738
Spacing: NW	6488	5428	4889	6071	6175	5424	4834	6422	6456	6705	6588	6556	72036
	1129	997	674	861	968	801	831	888	1014	985	975	1070	11193
Pool Totals: Oil	19058	16620	17187	16748	18023	16307	18301	18801	16300	16407	15828	13137	202717
Wells: 44 Wtr	66622	53195	54364	56266	65522	55804	62381	62587	57995	57765	58087	46791	697379
Gas	8968	8191	7625	7785	10138	10451	10595	10384	9576	9373	9210	8180	110476

**WHITE ASH - MADISON
A & A ROBILLARD CO.**

GIESELMAN 1			SWSW 14-158-86	F#: 11547	SOW: PNA	C-O: 6226	C-W: 3476	C-G: 0	COMP: 7/26/1985				
EAGLE OPERATING, INC.													
F.L.B. ST. PAUL H 1			NENE 22-158-86	F#: 10974	SOW: PNA	C-O: 43500	C-W: 12553	C-G: 18953	COMP: 10/3/1984				
WHITE EARTH - MADISON AMERADA HESS CORPORATION													
BERGITTE LOKKEN 1			NESW 2-157-94	F#: 534	SOW: PNA	C-O: 102425	C-W: 73627	C-G: 0	COMP: 3/13/1954				
ANTON BOKN 1			SWSE 27-158-94	F#: 594	SOW: PNA	C-O: 42289	C-W: 259129	C-G: 0	COMP: 6/6/1954				
ANTON BOKN A 1			SWNE 34-158-94	F#: 617	SOW: PNA	C-O: 83765	C-W: 123641	C-G: 0	COMP: 7/6/1954				
SATHER-LEE UNIT A 1			SWNW 35-158-94	F#: 902	SOW: PNA	C-O: 25100	C-W: 81491	C-G: 0	COMP: 7/23/1955				
BERGITTE LOKKEN "A" 1			SWSE 34-158-94	F#: 941	SOW: PNA	C-O: 92027	C-W: 153216	C-G: 0	COMP: 10/4/1955				
MARYAN SATHER A 3			NENW 2-157-94	F#: 1298	SOW: PNA	C-O: 8994	C-W: 18397	C-G: 0	COMP: 1/17/1957				
FLYING J EXPLORATION & PRODUCTION, INC.													
MARYAN SATHER T-1 1			NENE 34-158-94	F#: 561	SOW: PNA	C-O: 73853	C-W: 118990	C-G: 708	COMP: 5/10/1954				
LOKKEN-RISSAN UNIT 1			NESE 3-157-94	F#: 646	SOW: PNA	C-O: 143682	C-W: 130693	C-G: 0	COMP: 8/10/1954				
SATHER-LOKKEN UNIT 1			SWNW 2-157-94	F#: 704	SOW: PNA	C-O: 206008	C-W: 118997	C-G: 0	COMP: 10/21/1954				
MARYAN SATHER A 1			SWNE 3-157-94	F#: 737	SOW: PNA	C-O: 265104	C-W: 175722	C-G: 3285	COMP: 11/14/1954				
SATHER-LEE UNIT 1			SWSW 35-158-94	F#: 803	SOW: PNA	C-O: 93160	C-W: 158465	C-G: 0	COMP: 1/27/1955				
A. J. LEE T-1 1			NESE 34-158-94	F#: 869	SOW: PNA	C-O: 127400	C-W: 196188	C-G: 0	COMP: 6/7/1955				
C. C. LOKKEN T-1 2			NENW 3-157-94	F#: 1003	SOW: PNA	C-O: 90311	C-W: 348063	C-G: 0	COMP: 10/28/1955				
MARYAN SATHER A 2			NENE 3-157-94	F#: 1012	SOW: PNA	C-O: 368995	C-W: 134935	C-G: 0	COMP: 11/18/1955				

Operator-Lease	Jan	Feb	Mar	Apr	May	Jun	Jul	Aug	Sep	Oct	Nov	Dec	2005 Total
LOKKEN-RISSAN UNIT 2 JORDAN EXPLORATION COMPANY, L.L.C.			SWSE 3-157-94		F#: 1123	SOW: PNA	C-O: 18243		C-W: 247698	C-G: 0		COMP: 5/17/1956	
JORSTAD 10-9			NWSE 9-157-94		F#: 15089	SOW: AL	C-O: 34678		C-W: 48130	C-G: 17472		COMP: 7/19/2001	
R&LU: 5801	543 31	486 28	522 31	508 30	527 31	424 21	534 31	512 31	470 30	513 31	472 30	480 31	5991
Spacing: WSE	844	804	884	867	907	773	880	850	869	830	839	893	10240
	240	210	255	230	245	165	220	225	195	215	205	210	2615
JORSTAD 13-10 HD1			SWSW 10-157-94		F#: 15110	SOW: AL	C-O: 23240		C-W: 210820	C-G: 18934		COMP: 7/19/2001	
R&LU: 2872	211 14	291 17	513 31	404 30	263 15	273 30	296 31	308 31	302 30	48 5	0 0	0 0	2909
Spacing: W2	2005	3070	5524	4270	2072	3437	3669	3860	3647	568	0	0	32122
	138	197	356	273	130	190	210	220	205	35	0	0	1954
PAN AMERICAN PETROLEUM CORP.													
PAN AMERICAN - STATE 1			NENE 16-157-94		F#: 1303	SOW: PNA	C-O: 29829		C-W: 30072	C-G: 0		COMP: 1/4/1957	
PAN AMERICAN - STATE 2			SWNE 16-157-94		F#: 1341	SOW: PNA	C-O: 71569		C-W: 82726	C-G: 0		COMP: 2/3/1957	
RANCH OIL COMPANY													
M. C. JORSTAD 1			NESW 3-157-94		F#: 944	SOW: AL	C-O: 346482		C-W: 874854	C-G: 240369		COMP: 9/13/1955	
R&LU: 3827	345 31	319 28	348 31	340 30	361 31	328 30	337 31	348 31	327 30	314 31	302 30	212 31	3881
Spacing: ESW	2504	2500	2684	3330	2688	2304	2650	2586	2502	2914	2445	1787	30894
	69	57	62	55	68	72	74	69	71	68	64	69	798
SKELLY OIL CO.													
NELS WANGERUD 1			SWNE 2-157-94		F#: 605	SOW: PNA	C-O: 33978		C-W: 24636	C-G: 9835		COMP: 6/3/1954	
TXO PRODUCTION CORP.													
STATE C 1			NWNE 16-157-94		F#: 8562	SOW: DRY	C-O: 65		C-W: 0	C-G: 0		COMP: 10/22/1981	
WAYNE G. TODD D/B/A TIOGA DISPOSAL CO.													
MARTIN C. JORSTAD 1			NENW 10-157-94		F#: 1002	SOW: PNA	C-O: 58733		C-W: 131	C-G: 0		COMP: 12/2/1955	
WILLISTON INDUSTRIAL SUPPLY CORPORATION													
MARTIN C. JORSTAD 2			SWNW 10-157-94		F#: 1055	SOW: PNA	C-O: 65106		C-W: 1961	C-G: 0		COMP: 1/13/1956	
MARTIN C. JORSTAD 3			NESE 9-157-94		F#: 1177	SOW: PNA	C-O: 99508		C-W: 87993	C-G: 0		COMP: 9/1/1956	
MARTIN C. JORSTAD 4			SWSW 10-157-94		F#: 1224	SOW: PNA	C-O: 208363		C-W: 27402	C-G: 0		COMP: 9/29/1956	
MARTIN C. JORSTAD 5			NESW 10-157-94		F#: 1270	SOW: PNA	C-O: 47426		C-W: 4549	C-G: 0		COMP: 12/10/1956	
MARTIN C. JORSTAD 6			SWSE 9-157-94		F#: 1307	SOW: PNA	C-O: 79781		C-W: 37792	C-G: 0		COMP: 12/8/1956	
Pool Totals: Oil	1099	1096	1383	1252	1151	1025	1167	1168	1099	875	774	692	12781
Wells: 28 Wtr	5353	6374	9092	8467	5667	6514	7199	7296	7018	4312	3284	2680	73256
Gas	447	464	673	558	443	427	504	514	471	318	269	279	5367
WHITE EARTH - RED RIVER													
JORDAN EXPLORATION COMPANY, L.L.C.													
JORSTAD 10-9			NWSE 9-157-94		F#: 15089	SOW: DRY	C-O: 238		C-W: 0	C-G: 0		COMP: 7/19/2001	
WILLISTON INDUSTRIAL SUPPLY CORPORATION													
JORSTAD 9-34			SWSE 9-157-94		F#: 6087	SOW: PNA	C-O: 50282		C-W: 21615	C-G: 161413		COMP: 5/19/1977	
WHITE EARTH - WINNIPEGOSIS													
WILLISTON INDUSTRIAL SUPPLY CORPORATION													
JORSTAD 9-34			SWSE 9-157-94		F#: 6087	SOW: PNA	C-O: 271		C-W: 0	C-G: 2868		COMP: 2/21/1979	
WHITE LAKE - MADISON													
WARD-WILLISTON COMPANY													
AANDERBERG 33-44			SESE 33-157-91		F#: 15641	SOW: AL	C-O: 880		C-W: 11217	C-G: 0		COMP: 8/8/2005	
R&LU: 820								260 30	355 30	265 15	0 0	0 0	880
Spacing: SE								4750	5217	1250	0	0	11217
								0	0	0	0	0	0

Operator-Lease Jan Feb Mar Apr May Jun Jul Aug Sep Oct Nov Dec 2005 Total

WHITEAKER - BAKKEN
BTA OIL PRODUCERS

20406 JV-P MORAIN 211 NWN 2-161-98 F#: 15761 SOW: AL C-O: 9164 C-W: 14126 C-G: 7073 COMP: 8/20/2005
 R&LU: 8817 2564 13 2620 23 1527 14 1425 30 1028 22 9164
 Spacing: 2SEC 4351 4300 1718 2434 1323 14126
 319 3054 1353 1495 852 7073

WHITETAIL - DUPEROW
CARL H. NORDSTRAND

A. W. THOMPSON 1 SENW 9-143-99 F#: 6913 SOW: AL C-O: 430875 C-W: 701540 C-G: 376878 COMP: 5/12/1988
 R&LU: 5611 603 30 547 28 620 31 559 30 210 12 224 9 602 31 394 22 661 31 312 14 559 30 452 31 5743
 Spacing: W2 2904 2885 3083 3153 1162 994 2609 2314 2970 1433 3518 3379 30404
 385 423 471 464 151 139 537 300 640 220 378 238 4346

WHITETAIL - RED RIVER
AMOCO PRODUCTION CO.

YOURK 1 SESE 9-143-99 F#: 6697 SOW: PNA C-O: 28970 C-W: 2554 C-G: 189495 COMP: 3/28/1979

CARL H. NORDSTRAND

A. W. THOMPSON 1 SENW 9-143-99 F#: 6913 SOW: PNA C-O: 420998 C-W: 207202 C-G: 5844605 COMP: 9/23/1979

WILDCAT - BAKKEN
AMERICAN HUNTER EXPLORATION LTD.

AHEL ET AL KNIFE RIVER H5 NENW 17-142-96 F#: 12841 SOW: DRY C-O: 63 C-W: 0 C-G: 64 COMP: 5/27/1990

AHEL ET AL GRASSEY BUTTE 12-31 H3 NWN 12-146-99 F#: 12772 SOW: DRY C-O: 0 C-W: 0 C-G: 485 COMP: 4/9/1990

ANADARKO E&P COMPANY LP

DUTCH TREAT 14-8 1 SWSW 8-145-96 F#: 12991 SOW: PNA C-O: 88 C-W: 0 C-G: 0 COMP: 10/31/1990

APACHE CORPORATION

BEAR DEN 1 NWSE 23-150-94 F#: 8179 SOW: PNA C-O: 2521 C-W: 3 C-G: 211 COMP: 7/16/1981

BURLINGTON RESOURCES OIL & GAS COMPANY LP

AHEL ET AL SANISH 36-44 H4 SESE 36-154-93 F#: 12807 SOW: PNA C-O: 658 C-W: 0 C-G: 964 COMP: 5/15/1990

EAGLE OPERATING, INC.

E-M MELBY 8-13R HZ SWSW 8-162-89 F#: 8893 SOW: PNA C-O: 73 C-W: 2162 C-G: 0 COMP: 9/20/2005
 R&LU: 0 7 6 26 24 0 0 40 31 73
 Spacing: 0 1232 0 930 2162
 0 0 0 0 0

LEEDE OIL & GAS, INC.

KUNTZ 31-9H NWN 9-140-98 F#: 12875 SOW: PNA C-O: 560 C-W: 0 C-G: 0 COMP: 6/18/1990

PENNZOIL EXPLORATION & PRODUCTION CO.

COTTONWOOD CREEK 12-34H SWNW 34-146-99 F#: 13092 SOW: PNA C-O: 720 C-W: 0 C-G: 1061 COMP: 2/22/1991

Pool Totals: Oil 7 26 0 40 73
 Wells: 8 Wtr 0 1232 0 930 2162
 Gas 0 0 0 0 0

WILDCAT - BAKKEN/THREE FORKS
ASTRAL OIL COMPANY, L.L.C.

JOHNSRUD 1-31 SWSE 31-151-98 F#: 11630 SOW: PNA C-O: 60 C-W: 0 C-G: 0 COMP: 1/29/1999

WILDCAT - BIRDBEAR
HUNT PETROLEUM (AEC), INC.

JONES 11-3 NWN 3-143-104 F#: 15654 SOW: AL C-O: 351 C-W: 25751 C-G: 111 COMP: 8/11/2005
 R&LU: 169 0 0 0 7 0 0 24 11 0 0 3 11 217 25 107 31 351
 Spacing: 0 1952 0 2801 0 4027 8075 8896 25751
 26 7 0 11 0 11 25 31 111

WILDCAT - DAWSON BAY
TEXACO INC.

ROSE BOE A 1 SESE 25-155-97 F#: 11796 SOW: DRY C-O: 83 C-W: 0 C-G: 0 COMP: 7/22/1986

Operator-Lease	Jan	Feb	Mar	Apr	May	Jun	Jul	Aug	Sep	Oct	Nov	Dec	2005 Total
WILDCAT - DUPEROW													
CELERON OIL & GAS CO.													
MOBY DICK FEDERAL L.E. BEHM, INC.	1-43-26		NWSE	26-149-97	F#: 11442	SOW: DRY	C-O: 1347		C-W: 0		C-G: 0		COMP: 2/15/1986
LLOYD POWELL PENNZOIL CO.	1		SWSE	1-149-102	F#: 7715	SOW: PNA	C-O: 2191		C-W: 19888		C-G: 0		COMP: 12/22/1980
LITTLELAKE	33-21 BN		NWNE	33-146-98	F#: 9374	SOW: PNA	C-O: 288		C-W: 0		C-G: 0		COMP: 12/22/1980
WILDCAT - GUNTON													
TEXACO INC.													
ROSE BOE A	1		SESE	25-155-97	F#: 11796	SOW: DRY	C-O: 23		C-W: 9		C-G: 0		COMP: 7/22/1986
WILDCAT - LODGEPOLE													
JETX, L.L.C.													
PALUCK	1		SWNW	24-142-99	F#: 13461	SOW: DRY	C-O: 265		C-W: 0		C-G: 0		COMP: 4/17/1994
WILDCAT - MADISON													
AMOCO PRODUCTION CO.													
NORTHROP FEDERAL ANADARKO PRODUCTION CO.	A-1-13		SWSW	13-144-101	F#: 7308	SOW: PNA	C-O: 1360		C-W: 30276		C-G: 0		COMP: 7/31/1980
E. J. PETERSON ARMSTRONG OPERATING, INC.	1		NESW	28-152-88	F#: 9219	SOW: DRY	C-O: 448		C-W: 16175		C-G: 0		COMP: 3/18/1982
ORVILLE NORDQUIST CALVERT DRILLING, INC.	1		NWSE	23-151-89	F#: 12642	SOW: DRY	C-O: 261		C-W: 0		C-G: 0		COMP: 8/8/1989
JAMES CONLIN CAROLINE HUNT TRUST ESTATE	1		NENW	30-162-88	F#: 1081	SOW: DRY	C-O: 0		C-W: 0		C-G: 7186		COMP: 8/8/1989
SANDBERG-FLB CENEX	1		SESW	14-161-85	F#: 6166	SOW: DRY	C-O: 55		C-W: 0		C-G: 0		COMP: 8/18/1977
SKARPHOL CHANDLER & ASSOCIATES, INC.	7-6		SWNE	6-162-78	F#: 10767	SOW: DRY	C-O: 171		C-W: 6313		C-G: 0		COMP: 12/6/1984
NELSON CHESAPEAKE OPERATING, INC.	16-15		SESE	15-162-91	F#: 10622	SOW: DRY	C-O: 50		C-W: 0		C-G: 0		COMP: 3/22/1984
GJORVEN FEDERAL COASTAL OIL & GAS CORPORATION	1-20		SENE	20-155-98	F#: 12460	SOW: DRY	C-O: 222		C-W: 0		C-G: 0		COMP: 8/28/2002
COGC 1-143-100 BN ENERGY OPERATING COMPANY, INC.	1V		SENW	1-143-100	F#: 10134	SOW: PNA	C-O: 385		C-W: 5731		C-G: 420		COMP: 10/25/1983
STATE ELTZ R&LU: 72 Spacing: SENW	1-9		NE NE	9-163-85	F#: 15461	SOW: PNA	C-O: 72		C-W: 0		C-G: 0		COMP: 10/25/1983
											72	0	72
											0		0
											0		0
EXXON COMPANY, U.S.A.													
IRWIN HUNTFORD RESOURCES CORPORATION	1		NESW	14-153-103	F#: 9003	SOW: DRY	C-O: 230		C-W: 0		C-G: 0		COMP: 4/6/1982
WOLVERINE ICG PETROLEUMS, INC.	1-33		SWNE	33-158-82	F#: 14930	SOW: DRY	C-O: 225		C-W: 69341		C-G: 0		COMP: 12/6/2000
COLUMBIA GLINZ COLUMBIA SVEEN INEXCO OIL CO.	1B		NWSE	31-163-77	F#: 10236	SOW: PNA	C-O: 126		C-W: 2794		C-G: 0		COMP: 7/12/1983
	1		SWSE	7-163-78	F#: 10246	SOW: PNA	C-O: 170		C-W: 3997		C-G: 0		COMP: 7/14/1983
O. J. KISSINGER PETROLEUM CORP.	1-1		NWSW	1-163-88	F#: 10263	SOW: PNA	C-O: 409		C-W: 5936		C-G: 164		COMP: 11/15/1983
TRIPLETT LA HABANA CORP.	6-12		SENW	12-159-86	F#: 5589	SOW: PNA	C-O: 0		C-W: 0		C-G: 2276		COMP: 11/15/1983
RUTH KULAAS WILSON LEAR PETROLEUM EXPLORATION, INC.	1		NWN	5-160-82	F#: 4084	SOW: PNA	C-O: 393		C-W: 11453		C-G: 0		COMP: 7/26/1966
OASE	1		SWNE	17-158-97	F#: 8239	SOW: DRY	C-O: 474		C-W: 0		C-G: 0		COMP: 10/15/1981

Operator-Lease	Jan	Feb	Mar	Apr	May	Jun	Jul	Aug	Sep	Oct	Nov	Dec	2005 Total
MERIDIAN OIL, INC.													
NICKOL 11-19			NWN	19-159-91	F#: 11766	SOW: DRY	C-O: 199		C-W: 2172		C-G: 0		COMP: 3/3/1986
NERDLIHC COMPANY, INC.													
BURKHARDT 2-17			NWSE	17-139-102	F#: 13484	SOW: PNA	C-O: 394		C-W: 2806		C-G: 0		COMP: 2/7/1993
ORBIT OIL & GAS, INC.													
KITTLESON 1			SESW	3-162-103	F#: 6555	SOW: PNA	C-O: 394		C-W: 11606		C-G: 0		COMP: 9/3/1978
PAN AMERICAN PETROLEUM CORP.													
CALMA DOVE 1			SWNW	12-161-94	F#: 3510	SOW: PNA	C-O: 0		C-W: 0		C-G: 1174		COMP: 9/3/1978
PATRICK PETROLEUM CO.													
PATRICK-OLSON 1-9			SENE	9-163-77	F#: 12413	SOW: PNA	C-O: 278		C-W: 10169		C-G: 0		COMP: 5/3/1989
SHELL OIL CO.													
USA 34-35			SWSE	35-147-105	F#: 7208	SOW: PNA	C-O: 1657		C-W: 6287		C-G: 200		COMP: 5/12/1980
SUN EXPLORATION & PRODUCTION CO.													
AGNES S. HOFFMAN 1			NWSE	27-151-89	F#: 8213	SOW: DRY	C-O: 83		C-W: 0		C-G: 0		COMP: 8/14/1981
TEXAS CRUDE ENERGY, INC.													
STEINBERGER 35 1			SENE	35-159-86	F#: 13643	SOW: PNA	C-O: 1091		C-W: 6409		C-G: 335		COMP: 6/25/1994
TODD JAMIESON BALLANTYNE													
IRENE 1-13			NENW	8-163-81	F#: 4846	SOW: PNA	C-O: 45		C-W: 5520		C-G: 0		COMP: 12/3/1984
TOP OPERATING COMPANY													
GRENGS 2			SWSW	9-163-85	F#: 13585	SOW: PNA	C-O: 145		C-W: 3369		C-G: 0		COMP: 10/30/1993
<hr/>													
Pool Totals: Oil	0		0	0							72		72
Wells: 28 Wtr	0		0	0							0		0
Gas	0		0	0							0		0
<hr/>													
WILDCAT - RED RIVER													
AMOCO PRODUCTION CO.													
ROSHAU 1			NENW	8-145-95	F#: 7584	SOW: DRY	C-O: 80		C-W: 0		C-G: 0		COMP: 1/31/1981
KREB-AMOCO 1-31			SESW	31-136-95	F#: 10522	SOW: DRY	C-O: 107		C-W: 950		C-G: 0		COMP: 4/13/1984
COASTAL OIL & GAS CORPORATION													
EAGLE DRAW PROSPECT BN 1			NESE	3-144-103	F#: 10076	SOW: PNA	C-O: 1525		C-W: 6263		C-G: 1017		COMP: 11/1/1983
ENERPLUS RESOURCES USA CORPORATION													
SWAMPY-MOSSER 21-9			NESE	21-163-100	F#: 11302	SOW: PNA	C-O: 707		C-W: 1905		C-G: 0		COMP: 11/1/1997
HNG OIL CO.													
NYGAARD 35-1			NENW	35-149-101	F#: 8961	SOW: DRY	C-O: 120		C-W: 650		C-G: 0		COMP: 7/13/1982
HOME PETROLEUM CORP.													
REIGER 18-9			NESE	18-129-100	F#: 9017	SOW: PNA	C-O: 145		C-W: 0		C-G: 0		COMP: 3/30/1982
LYCO ENERGY CORPORATION													
LUNDQUIST 25-1			NENE	25-161-99	F#: 13126	SOW: PNA	C-O: 157		C-W: 0		C-G: 0		COMP: 8/27/1992
MITCHELL ENERGY CORP.													
ELBERG 1-35			NWSE	35-152-90	F#: 9055	SOW: PNA	C-O: 49		C-W: 215		C-G: 0		COMP: 8/27/1992
MOBIL OIL CORP.													
J. F. FISHER 1			NENW	34-138-97	F#: 9684	SOW: PNA	C-O: 629		C-W: 0		C-G: 0		COMP: 10/28/1982
SUPERIOR OIL CO.													
HARSTAD 30-33			NWSE	30-156-102	F#: 10908	SOW: DRY	C-O: 113		C-W: 0		C-G: 0		COMP: 11/16/1984
TEXACO INC.													
ROSE BOE A 1			SESE	25-155-97	F#: 11796	SOW: DRY	C-O: 45		C-W: 93		C-G: 1421		COMP: 7/22/1986
TRAVERSE OIL CO.													
NYGAARD 1-24			NWSE	24-149-101	F#: 8302	SOW: DRY	C-O: 279		C-W: 0		C-G: 0		COMP: 10/16/1981
WILDCAT - SILURIAN													
TEXACO INC.													
ROSE BOE A 1			SESE	25-155-97	F#: 11796	SOW: DRY	C-O: 250		C-W: 1090		C-G: 1791		COMP: 7/22/1986

Operator-Lease Jan Feb Mar Apr May Jun Jul Aug Sep Oct Nov Dec 2005 Total

WILDCAT - SPEARFISH
DORCHESTER EXPLORATION, INC.

MCDONALD 21-29 NENW 29-163-77 F#: 10452 SOW: DRY C-O: 456 C-W: 0 C-G: 0 COMP: 7/11/1986

KENNEDY & MITCHELL, INC.

LINDSTROM DANA LAKE 55-751-1 NWN 19-163-76 F#: 11128 SOW: PNA C-O: 316 C-W: 7639 C-G: 0 COMP: 11/8/1984

WILDCAT - TYLER
TRANSTEXAS GAS CORPORATION

WEIGUM 1-25 NESE 25-138-99 F#: 14485 SOW: PNA C-O: 42 C-W: 325 C-G: 0 COMP: 2/9/1997

WESTPORT OIL & GAS COMPANY, L.P.

JULIE 1-14 SWNE 14-139-96 F#: 13813 SOW: PNA C-O: 284 C-W: 0 C-G: 28 COMP: 9/10/1995

WILDCAT - WINNIPEGOSIS
SHELL OIL CO.

GOLDEN 34X-34 SWSE 34-161-87 F#: 7976 SOW: PNA C-O: 1763 C-W: 11204 C-G: 0 COMP: 12/22/1980

SUN EXPLORATION & PRODUCTION CO.

T. L. MONTGOMERY 1 SWSE 34-162-96 F#: 10759 SOW: DRY C-O: 187 C-W: 0 C-G: 0 COMP: 10/5/1984

WILDROSE - MADISON
ARMSTRONG OPERATING, INC.

ROSTEN 29-1 NWSW 29-160-97 F#: 15022 SOW: AL C-O: 26404 C-W: 26266 C-G: 22633 COMP: 11/15/2000
 R&LU: 3716 231 16 382 28 404 31 365 30 376 31 230 21 458 30 404 31 359 30 356 30 173 16 27 4 3765
 Spacing: SW 553 656 726 632 675 556 821 728 665 663 331 247 7253
 215 355 376 339 350 214 426 376 334 331 161 25 3502

HUNT PETROLEUM CORP.

LEONARD ROSTEN 1 NWN 30-160-97 F#: 3141 SOW: PNA C-O: 41099 C-W: 86757 C-G: 7102 COMP: 5/25/1962

PETRO-HUNT, L.L.C.

LEONARD ROSTEN 1 NWSE 19-160-97 F#: 7942 SOW: PNA C-O: 92407 C-W: 100362 C-G: 33287 COMP: 5/22/1981

Pool Totals: Oil 231 382 404 365 376 230 458 404 359 356 173 27 3765
 Wells: 3 Wtr 553 656 726 632 675 556 821 728 665 663 331 247 7253
 Gas 215 355 376 339 350 214 426 376 334 331 161 25 3502

WILDROSE - SOURIS RIVER
ARMSTRONG OPERATING, INC.

BURTMAN 19-1 NWN 19-160-97 F#: 14925 SOW: PNA C-O: 41578 C-W: 61010 C-G: 27281 COMP: 12/22/1999

WILEY - MADISON
B & B OIL FIELD SERVICES, INC.

BRIAN AND LINDA ADAMS R-1 NESW 27-161-82 F#: 6365 SOW: AL C-O: 52750 C-W: 785840 C-G: 0 COMP: 2/28/1978
 R&LU: 1488 0 0 0 0 0 0 0 0 6 3 0 0 40 5 0 0 0 0 10 5 45 20 101
 Spacing: NESW 0 0 0 0 0 100 0 100 0 0 950 3900 5050
 0 0 0 0 0 0 0 0 0 0 0 0 0

ADAMS 2 SESW 27-161-82 F#: 8917 SOW: AL C-O: 54745 C-W: 1140218 C-G: 0 COMP: 8/20/1981
 R&LU: 0 85 17 190 28 90 15 0 0 100 20 0 0 0 0 0 50 5 198 31 92 30 90 31 895
 Spacing: SESW 3200 6000 3200 0 4800 0 0 0 1139 2150 2200 2750 25439
 0 0 0 0 0 0 0 0 0 0 0 0 0

ADAMS 3 NWSW 27-161-82 F#: 9658 SOW: AL C-O: 51952 C-W: 854732 C-G: 0 COMP: 7/14/1982
 R&LU: 0 0 0 0 0 0 0 0 0 0 0 0 0 0 204 31 100 30 105 31 409
 Spacing: NWSW 0 0 0 0 0 0 0 0 0 2200 2300 2900 7400
 0 0 0 0 0 0 0 0 0 0 0 0 0

ADAMS 4 SWSW 27-161-82 F#: 10391 SOW: AL C-O: 40173 C-W: 680843 C-G: 0 COMP: 11/3/1983
 R&LU: 0 0 0 0 0 10 2 0 0 0 0 0 0 0 0 0 15 3 15 15 40
 Spacing: SWSW 0 0 0 300 0 0 0 0 0 0 450 1500 2250
 0 0 0 0 0 0 0 0 0 0 0 0 0

BALLANTYNE OIL

PAUL ASHEIM 1 SESW 28-161-82 F#: 11019 SOW: PNA C-O: 395 C-W: 20051 C-G: 0 COMP: 8/15/1984

RICE 1 SWSE 28-161-82 F#: 11062 SOW: PNA C-O: 549 C-W: 21649 C-G: 0 COMP: 8/7/1984

Operator-Lease	Jan	Feb	Mar	Apr	May	Jun	Jul	Aug	Sep	Oct	Nov	Dec	2005 Total
RAM OIL COMPANY, INC.													
ADAMS SWD 1			NESW	27-161-82	F#: 3916	SOW: PNA	C-O: 29371	C-W: 90646	C-G: 0	COMP: 8/7/1965			
WILEY - MADISON UNIT													
ANDERSEN OIL CO.													
HALSTEAD 1			NESW	25-161-82	F#: 6364	SOW: PNA	C-O: 31070	C-W: 438721	C-G: 0	COMP: 1/23/1978			
HALSTEAD R-2			NWSW	25-161-82	F#: 8773	SOW: PNA	C-O: 14257	C-W: 300551	C-G: 0	COMP: 7/12/1981			
HALSTEAD 4			SESW	25-161-82	F#: 11236	SOW: PNA	C-O: 550	C-W: 41738	C-G: 0	COMP: 11/1/1984			
CARDINAL PETROLEUM CO.													
NELSON-DURNIN 2			NENW	30-161-81	F#: 2229	SOW: PNA	C-O: 99214	C-W: 29748	C-G: 0	COMP: 4/30/1959			
NELSON-DURNIN 3			SWNW	30-161-81	F#: 2271	SOW: PNA	C-O: 114834	C-W: 123979	C-G: 0	COMP: 5/14/1959			
NELSON DURNIN 6			SWSW	30-161-81	F#: 2354	SOW: PNA	C-O: 49449	C-W: 187928	C-G: 0	COMP: 6/23/1959			
BROWN-HAAKENSON 1			NENW	32-161-81	F#: 2374	SOW: PNA	C-O: 37296	C-W: 74361	C-G: 0	COMP: 7/16/1959			
BROWN-FOSSUM 1			NENE	31-161-81	F#: 2401	SOW: PNA	C-O: 4043	C-W: 9632	C-G: 0	COMP: 8/11/1959			
VERNON HAUGEN 2			SWNW	25-161-82	F#: 2418	SOW: PNA	C-O: 8334	C-W: 30925	C-G: 0	COMP: 9/9/1959			
UCLI-STRATTON 1			SWNW	24-161-82	F#: 2718	SOW: PNA	C-O: 223042	C-W: 55297	C-G: 0	COMP: 8/26/1960			
UCLI-STRATTON 2			NENW	24-161-82	F#: 2733	SOW: PNA	C-O: 181072	C-W: 31304	C-G: 0	COMP: 11/19/1960			
GEORGE STRATTON 5			NENE	23-161-82	F#: 2734	SOW: PNA	C-O: 132302	C-W: 90361	C-G: 0	COMP: 9/6/1960			
STRATTON 6			SWNE	23-161-82	F#: 2739	SOW: PNA	C-O: 110699	C-W: 91747	C-G: 0	COMP: 9/25/1960			
CHEVRON USA, INC.													
W. H. WITHERSTINE 2			SWNE	25-161-82	F#: 2384	SOW: PNA	C-O: 94772	C-W: 176861	C-G: 0	COMP: 7/21/1959			
SARA NEWHOUSE 1			NESW	14-161-82	F#: 3347	SOW: PNA	C-O: 338	C-W: 3837	C-G: 0	COMP: 3/16/1963			
CONOCO INC.													
HAAKENSON-STATE A 1			SWSE	29-161-81	F#: 2536	SOW: PNA	C-O: 123351	C-W: 275753	C-G: 655	COMP: 2/21/1960			
DURNIN A 3-R			W2NW	30-161-81	F#: 8510	SOW: PNA	C-O: 196664	C-W: 552371	C-G: 1837	COMP: 1/31/1970			
GOFOR OIL, INC.													
OLAF TUFTE B 1			NENE	27-161-82	F#: 3286	SOW: PNA	C-O: 13551	C-W: 21136	C-G: 0	COMP: 12/29/1962			
NEWHOUSE 1			NESE	22-161-82	F#: 3287	SOW: PNA	C-O: 5566	C-W: 775	C-G: 0	COMP: 1/2/1963			
KERR-MCGEE CORP.													
A. O. ERICKSON 3			SWSE	14-161-82	F#: 2791	SOW: PNA	C-O: 110527	C-W: 450006	C-G: 27298	COMP: 12/19/1960			
MAXBASS NATURAL GAS CO.													
BROWN-HAAKENSON 1-R			N2NW	32-161-81	F#: 8514	SOW: PNA	C-O: 42235	C-W: 290589	C-G: 0	COMP: 12/14/1970			
PHILLIPS PETROLEUM CO.													
NELSON-DURNIN UNIT 4			NESW	30-161-81	F#: 2300	SOW: PNA	C-O: 64350	C-W: 218420	C-G: 0	COMP: 5/20/1959			
STRATTON SWD 2			SWSW	24-161-82	F#: 2432	SOW: PNA	C-O: 40555	C-W: 86278	C-G: 0	COMP: 2/10/1960			
GUSTY FOSSUM 2			NENE	30-161-81	F#: 2482	SOW: PNA	C-O: 217857	C-W: 132631	C-G: 0	COMP: 10/22/1959			
GEORGE STRATTON 1			NESE	24-161-82	F#: 2492	SOW: PNA	C-O: 232482	C-W: 56917	C-G: 0	COMP: 11/9/1959			
WESTPORT OIL & GAS CO., LP													
BROWN P 2			SWSE	30-161-81	F#: 2355	SOW: PNA	C-O: 81511	C-W: 386194	C-G: 751	COMP: 6/21/1959			
KIRBY B 2			SWNW	23-161-82	F#: 3042	SOW: PNA	C-O: 97520	C-W: 762066	C-G: 301	COMP: 11/28/1961			
WESTPORT OIL & GAS COMPANY, L.P.													
STRATTON C 4			SWSE	24-161-82	F#: 1790	SOW: PNA	C-O: 124960	C-W: 839541	C-G: 3128	COMP: 4/14/1958			
HAUGEN B 1			NENW	25-161-82	F#: 2042	SOW: PNA	C-O: 154758	C-W: 1186800	C-G: 195	COMP: 11/6/1958			
R&LU: 0	0	0		0	0								0
Spacing: U	0			0									0
	0			0									0
DURNIN A D01			NESE	25-161-82	F#: 2167	SOW: PNA	C-O: 35997	C-W: 152046	C-G: 0	COMP: 3/15/1959			
FOSSUM A 1			SWNE	30-161-81	F#: 2262	SOW: PNA	C-O: 337166	C-W: 718379	C-G: 1480	COMP: 4/14/1959			
R&LU: 0				0	0								0
Spacing: U				0									0
				0									0

Operator-Lease	Jan	Feb	Mar	Apr	May	Jun	Jul	Aug	Sep	Oct	Nov	Dec	2005 Total
BRENDEL A 1			SWSE 19-161-81	F#: 2268	SOW: WI	C-O: 244819	C-W: 595038	C-G: 4155	COMP: 5/1/1959				
STRATTON SWD SYS D01			NESE 30-161-81	F#: 2318	SOW: PNA	C-O: 135550	C-W: 178074	C-G: 0	COMP: 6/1/1959				
WITHERSTINE, W.H. 1			NENE 25-161-82	F#: 2343	SOW: WI	C-O: 228918	C-W: 544611	C-G: 4474	COMP: 6/18/1959				
WILEY, T.A. 1			SWSW 19-161-81	F#: 2370	SOW: AL	C-O: 416652	C-W: 611639	C-G: 4851	COMP: 7/4/1959				
R&LU: 4280	195 14	362 28	441 31	418 30	427 31	394 30	420 31	338 28	349 30	303 30	291 30	467 31	4405
Spacing: U	940	2612	2945	2850	2945	2850	2945	2660	2834	2850	2850	2945	32226
	0	0	0	0	0	0	0	0	0	0	0	0	0
FOSSUM-FED. LAND BANK 1			SWSW 29-161-81	F#: 2446	SOW: WI	C-O: 167964	C-W: 738611	C-G: 2513	COMP: 9/18/1959				
FOSSUM-FED. LAND BANK 2			NESW 29-161-81	F#: 2464	SOW: AL	C-O: 183640	C-W: 237094	C-G: 2951	COMP: 10/27/1959				
R&LU: 3317	209 31	167 28	158 29	223 30	233 31	173 30	311 31	417 31	381 30	380 30	328 30	358 31	3338
Spacing: U	1507	1680	1740	1800	1860	1800	1904	1922	1860	1860	1860	1922	21715
	5	4	5	5	5	5	5	5	5	5	5	5	59
STRATTON SWD D03			NENE 26-161-82	F#: 2493	SOW: PNA	C-O: 71806	C-W: 73978	C-G: 0	COMP: 2/6/1960				
HOFLAND, HILMAN 1			SWNE 24-161-82	F#: 2524	SOW: AL	C-O: 497178	C-W: 586612	C-G: 8057	COMP: 12/20/1959				
R&LU: 8869	738 31	692 28	742 31	737 30	747 31	730 30	769 31	776 31	695 29	748 30	750 30	748 31	8872
Spacing: U	2687	2996	3317	3210	3317	3210	3317	3317	3103	3210	3210	3317	38211
	5	4	5	5	5	5	5	5	5	5	5	5	59
STRATTON C 3			NESW 24-161-82	F#: 2566	SOW: WI	C-O: 190434	C-W: 835360	C-G: 4450	COMP: 2/10/1960				
FOSSUM B 3			SWNW 29-161-81	F#: 2578	SOW: WI	C-O: 198718	C-W: 353617	C-G: 5050	COMP: 2/22/1960				
R&LU: 0												0 0	0
Spacing: U												0	0
												31	31
WILMS A 1			NESE 23-161-82	F#: 2669	SOW: AL	C-O: 356947	C-W: 877131	C-G: 4523	COMP: 6/26/1960				
R&LU: 21874	2489 31	1800 26	2138 30	2301 30	2184 31	1836 30	1640 30	1916 31	1854 30	1435 30	982 30	1252 30	21827
Spacing: U	13196	13784	15798	15778	16294	15978	15780	16154	15957	23222	30756	18840	211537
	31	28	31	30	31	30	31	31	30	31	30	31	365
WILEY, T.A. 2			NESW 19-161-81	F#: 2692	SOW: AL	C-O: 238690	C-W: 2377303	C-G: 5274	COMP: 7/21/1960				
R&LU: 1693	166 31	140 28	169 31	160 30	165 31	136 27	83 16	145 31	135 30	116 30	112 30	180 31	1707
Spacing: U	5903	6462	7285	7050	7285	6345	3760	7285	7050	7050	7050	7285	79810
	4	4	4	4	4	4	4	4	4	4	4	4	48
AO ERICKSON 1-13			SWSW 13-161-82	F#: 2775	SOW: PNA	C-O: 493300	C-W: 285576	C-G: 48519	COMP: 11/5/1960				
KIRBY B 1-23			NENW 23-161-82	F#: 2778	SOW: AL	C-O: 283935	C-W: 1454494	C-G: 5506	COMP: 11/23/1960				
R&LU: 17096	1343 31	1250 28	1569 31	1512 30	1561 31	1478 30	1495 31	1686 31	1555 30	1440 30	1118 30	1106 31	17113
Spacing: U	11634	12934	10156	9759	9940	9858	10147	10135	9918	11304	14304	14620	134709
	31	28	31	30	31	30	31	31	30	31	30	31	365
AO ERICKSON 2-14			NESE 14-161-82	F#: 2782	SOW: AL	C-O: 133186	C-W: 942202	C-G: 13757	COMP: 11/20/1960				
R&LU: 3085	249 31	242 28	284 31	273 30	272 31	248 30	257 31	260 31	262 30	261 30	239 30	242 31	3089
Spacing: U	4342	3806	3970	3888	4128	3848	3917	3742	3967	3292	3609	4008	46517
	0	0	0	0	0	0	0	0	0	0	0	0	0
BULL B 1			NESW 23-161-82	F#: 2801	SOW: AL	C-O: 187271	C-W: 783449	C-G: 1189	COMP: 1/9/1961				
R&LU: 3229	312 31	276 28	289 31	156 16	282 31	258 30	273 31	290 31	281 30	273 30	267 30	272 31	3229
Spacing: U	1708	1904	2108	1088	2108	2040	2108	2108	2040	2040	2040	2108	23400
	0	0	0	0	0	0	8	0	8	8	8	8	40
ERICKSON ET AL 1-13			SWSE 13-161-82	F#: 3095	SOW: PNA	C-O: 84445	C-W: 29064	C-G: 0	COMP: 10/10/1962				
BULL B 2			SWSW 23-161-82	F#: 3130	SOW: WI	C-O: 141060	C-W: 1454780	C-G: 651	COMP: 6/6/1962				
HOFLAND, HILMAN 2			NENE 24-161-82	F#: 3249	SOW: AL	C-O: 195366	C-W: 291526	C-G: 3639	COMP: 11/18/1962				
R&LU: 5542	462 31	432 28	464 31	460 30	467 31	456 30	481 31	484 31	435 29	467 30	469 30	467 31	5544
Spacing: U	804	896	992	960	992	960	992	992	928	960	960	992	11428
	1	1	1	1	1	1	1	1	1	1	1	1	12
STRATTON C 5R			SENE 23-161-82	F#: 4912	SOW: WI	C-O: 147210	C-W: 366207	C-G: 4011	COMP: 7/19/1970				
WILMS A 2R			NWSE 23-161-82	F#: 5294	SOW: WI	C-O: 179434	C-W: 153438	C-G: 3595	COMP: 6/11/1973				
KIRBY B 1R			SENE 23-161-82	F#: 5316	SOW: WI	C-O: 92476	C-W: 1092174	C-G: 1430	COMP: 8/18/1973				

Operator-Lease	Jan	Feb	Mar	Apr	May	Jun	Jul	Aug	Sep	Oct	Nov	Dec	2005 Total
BULL B 1R			E2SW 23-161-82	F#: 5318	SOW: PNA	C-O: 75520	C-W: 396371	C-G: 1108	COMP: 8/18/1973				
HAUGEN D 1R			NENE 26-161-82	F#: 5376	SOW: AL	C-O: 99532	C-W: 593581	C-G: 1391	COMP: 12/25/1973				
R&LU: 2010	193 31	170 28	198 31	178 30	186 31	170 30	166 31	155 31	145 30	141 30	158 30	151 31	2011
Spacing: U	2462	2744	3038	2940	3038	2940	3038	3038	2940	2940	2940	3038	35096
	0	0	0	0	0	0	0	0	0	0	0	0	0
AO ERICKSON 4-13			SESW 13-161-82	F#: 5669	SOW: AL	C-O: 353526	C-W: 1034313	C-G: 0	COMP: 10/27/1975				
R&LU: 30907	2892 31	2437 28	2783 31	2580 30	2297 25	2690 26	3041 31	3062 30	2387 24	2804 29	1523 19	2437 31	30933
Spacing: U	16829	11684	12231	11850	13641	20287	22953	21854	18496	18283	10037	18528	196673
	0	0	0	0	0	0	0	0	0	0	0	0	0
BROWN P 2R			SESE 30-161-81	F#: 5798	SOW: AL	C-O: 125885	C-W: 1297938	C-G: 3403	COMP: 3/21/1976				
R&LU: 3880	376 31	323 28	347 31	339 30	339 31	313 30	333 31	340 31	297 30	298 30	311 30	296 31	3912
Spacing: U	4470	4984	5518	5340	5518	5340	5518	5518	5340	5340	5340	5518	63744
	0	0	0	0	0	0	0	0	0	0	0	0	0
DURNIN A 5R			NWSE 25-161-82	F#: 5799	SOW: WI	C-O: 110679	C-W: 582599	C-G: 5652	COMP: 3/25/1976				
DURNIN A 1R			NESE 25-161-82	F#: 6037	SOW: PNA	C-O: 93436	C-W: 1310730	C-G: 2599	COMP: 2/24/1977				
R&LU: 0			0 0				0 0						0
Spacing: U			0				0					0	0
			0				0					0	0
BROWN HAAKENSON 2-32			NWN 32-161-81	F#: 6155	SOW: PNA	C-O: 42290	C-W: 526218	C-G: 0	COMP: 6/7/1977				
R&LU: 0	0 0	0 0	0 0	0 0	0 0	0 0	0 0	0 0	0 0	0 0	0 0	0 0	0
Spacing: U	0	0	0	0	0	0	0	0	0	0	0	0	0
	0	0	0	0	0	0	0	0	0	0	0	0	0
DURNIN A 14			SESW 30-161-81	F#: 6238	SOW: WI	C-O: 128524	C-W: 407193	C-G: 8642	COMP: 10/24/1977				
WILMS A 16			SESE 23-161-82	F#: 6239	SOW: AL	C-O: 117924	C-W: 433819	C-G: 4902	COMP: 10/26/1977				
R&LU: 3719	325 31	259 28	303 31	325 30	320 31	294 30	293 31	330 31	320 30	319 30	321 30	307 31	3716
Spacing: U	2060	2296	2542	2460	2542	2460	2542	2542	2460	2460	2419	2542	29325
	31	28	31	30	31	30	31	31	30	31	30	31	365
BULL B 12			NWSW 23-161-82	F#: 6240	SOW: WI	C-O: 133905	C-W: 967300	C-G: 2441	COMP: 9/26/1977				
R&LU: 0			0 0		0 0								0
Spacing: U			0		0								0
			0		0								0
STRATTON C 2			NWNE 23-161-82	F#: 6261	SOW: WI	C-O: 131752	C-W: 648951	C-G: 4990	COMP: 10/2/1977				
UCLI STRATTON 4			NWN 24-161-82	F#: 6262	SOW: PNA	C-O: 181031	C-W: 537768	C-G: 8323	COMP: 10/15/1977				
HOFLAND, HILMAN 3			NWNE 24-161-82	F#: 6332	SOW: WI	C-O: 142516	C-W: 57554	C-G: 5658	COMP: 4/20/1978				
WITHERSTINE, W.H. 2R			NWNE 25-161-82	F#: 6333	SOW: AL	C-O: 219715	C-W: 1097657	C-G: 4506	COMP: 4/26/1978				
R&LU: 15154	1291 31	1171 28	1273 31	1341 30	1464 31	1358 30	1120 27	1427 31	1276 30	1290 29	927 30	1224 31	15162
Spacing: U	6821	8036	8647	10395	12200	11668	10124	12026	11368	10175	14160	22678	138298
	5	4	5	5	5	5	5	5	5	5	0	5	54
AO ERICKSON 8-14			NWSE 14-161-82	F#: 6389	SOW: WI	C-O: 70487	C-W: 722626	C-G: 0	COMP: 4/4/1978				
AO ERICKSON 7-13			NESW 13-161-82	F#: 6390	SOW: PNA	C-O: 29873	C-W: 189024	C-G: 0	COMP: 5/10/1978				
AO ERICKSON 6-13			NWSW 13-161-82	F#: 6391	SOW: WI	C-O: 91753	C-W: 241702	C-G: 0	COMP: 3/29/1978				
AO ERICKSON 5-14			SESE 14-161-82	F#: 6392	SOW: WI	C-O: 87035	C-W: 236631	C-G: 0	COMP: 3/8/1978				
AO ERICKSON 3R			SWSE 14-161-82	F#: 6517	SOW: AL	C-O: 247275	C-W: 1482522	C-G: 0	COMP: 4/24/1978				
R&LU: 22832	2530 31	2281 28	2360 31	2101 30	1844 31	1653 30	1840 31	1796 31	1633 29	1628 30	1538 30	1629 31	22833
Spacing: U	24944	21334	22233	21828	23078	21398	22160	21198	21145	18657	19879	22662	260516
	0	0	0	0	0	0	0	0	0	0	0	0	0
NEWHOUSE A 14			SESW 14-161-82	F#: 6692	SOW: WI	C-O: 73624	C-W: 556100	C-G: 4940	COMP: 2/13/1979				
R&LU: 0			0 0										0
Spacing: U			0										0
			0										0
HAUGEN B 6			SESW 25-161-82	F#: 6693	SOW: WI	C-O: 48099	C-W: 332855	C-G: 380	COMP: 11/15/1978				

Operator-Lease	Jan	Feb	Mar	Apr	May	Jun	Jul	Aug	Sep	Oct	Nov	Dec	2005 Total
FOSSUM A 8			SENE 30-161-81	F#: 6694	SOW: PNA	C-O: 93085	C-W: 475766	C-G: 5332	COMP: 5/25/1979				
R&LU: 378	93 31	106 28	170 31	0 0	0 0	0 0							369
Spacing: U	4245	4756	4725	0	0	0							13726
	0	0	0	0	0	0							0
BROWN P 10			NWSE 30-161-81	F#: 6717	SOW: AL	C-O: 322877	C-W: 2810926	C-G: 27051	COMP: 11/27/1978				
R&LU: 18583	1901 31	1615 27	1768 31	1580 29	1640 31	1499 30	1531 31	1600 31	1436 30	1367 30	1417 30	1350 31	18704
Spacing: U	29422	31340	34703	32101	35066	33610	34477	33633	32469	31860	32378	33760	394819
	127	115	127	123	127	123	127	127	123	127	123	127	1496
FOSSUM C 1			NENE 31-161-81	F#: 6719	SOW: WI	C-O: 28978	C-W: 522544	C-G: 299	COMP: 3/15/1979				
NEWHOUSE A 9 H			NESE 22-161-82	F#: 6720	SOW: AL	C-O: 112849	C-W: 1250338	C-G: 280	COMP: 4/4/1979				
R&LU: 23179	2215 25	2427 28	2136 28	2123 29	2093 31	2045 30	1913 31	1821 31	1505 30	1539 30	1755 30	1588 31	23160
Spacing: U	9961	13364	11646	12411	13539	12977	12569	13607	13582	13758	13731	13402	154547
	0	0	0	0	0	0	0	0	0	0	0	0	0
WITHERSTINE, W.H. 3			SENE 25-161-82	F#: 6727	SOW: AL	C-O: 277869	C-W: 2094237	C-G: 3295	COMP: 12/30/1978				
R&LU: 30243	3427 31	3026 28	3064 31	2982 30	2881 31	2757 30	2624 31	2086 31	1895 30	1676 30	1900 30	1893 31	30211
Spacing: U	38349	42612	44121	40641	34510	33402	34298	34985	33628	31301	33480	34891	436218
	4	4	4	4	4	4	4	4	4	4	4	4	48
HOFLAND, HILMAN 4			SENE 24-161-82	F#: 6728	SOW: WI	C-O: 68276	C-W: 166406	C-G: 7100	COMP: 11/7/1978				
WILEY, T.A. 4-19			SESW 19-161-81	F#: 6729	SOW: WI	C-O: 115699	C-W: 222523	C-G: 4140	COMP: 1/16/1979				
FOSSUM-FED. LAND BANK 4			SESW 29-161-81	F#: 6730	SOW: AL	C-O: 110592	C-W: 1137921	C-G: 3448	COMP: 11/20/1978				
R&LU: 1761	183 31	145 28	138 29	196 30	204 31	151 30	74 15	149 31	136 30	136 30	116 30	128 31	1756
Spacing: U	5476	6104	6322	6540	6758	6540	3396	7316	7080	7080	7080	7316	77008
	5	4	5	5	5	5	5	5	5	5	5	5	59
WILEY, T.A. 3			NWSW 19-161-81	F#: 6731	SOW: AL	C-O: 263713	C-W: 3284427	C-G: 5957	COMP: 1/29/1979				
R&LU: 18780	1997 31	1569 27	1866 31	1745 30	1858 31	1748 30	1640 29	1571 31	1394 30	1052 30	857 30	1469 30	18766
Spacing: U	17874	18587	21987	20338	20596	20530	19483	20974	19983	19494	17750	13830	231426
	5	4	5	5	5	5	5	5	5	5	5	5	59
STRATTON C 16			SESE 24-161-82	F#: 6741	SOW: AL	C-O: 252243	C-W: 1406086	C-G: 6774	COMP: 12/20/1978				
R&LU: 15002	1339 31	1278 28	1429 31	1383 30	1400 31	1288 30	1245 31	1188 31	1048 30	1072 30	1147 30	1183 31	15000
Spacing: U	10087	11321	12128	11652	12093	11722	11961	11710	11340	11050	11024	11301	137389
	31	28	31	30	31	30	31	31	30	31	30	31	365
FOSSUM FLB 3-29			NWSW 29-161-81	F#: 6742	SOW: WI	C-O: 64614	C-W: 169032	C-G: 2656	COMP: 12/15/1978				
UCLI-STRATTON 6			SENW 24-161-82	F#: 6743	SOW: AL	C-O: 344488	C-W: 1554582	C-G: 9833	COMP: 12/9/1978				
R&LU: 28118	2831 31	2496 28	2604 31	2551 30	2594 31	2432 30	2503 31	2144 29	2363 30	2173 30	2056 29	1352 21	28099
Spacing: U	28305	30726	33042	31566	32064	30400	31841	28565	30994	27196	23940	16139	344778
	37	33	37	35	37	35	37	37	35	37	35	37	432
BRENDESEL A 10			NWSE 19-161-81	F#: 6792	SOW: AL	C-O: 77850	C-W: 714200	C-G: 1095	COMP: 4/3/1979				
R&LU: 4081	401 31	363 28	378 28	370 30	402 31	372 30	103 10	385 31	375 30	136 11	388 30	377 31	4050
Spacing: U	6943	7978	7824	8916	8978	8586	2591	8845	8187	2869	7680	7811	87208
	0	0	0	0	0	0	0	0	0	0	0	0	0
DURNIN A 4			NWN 30-161-81	F#: 6803	SOW: PNA	C-O: 66278	C-W: 980626	C-G: 2012	COMP: 2/21/1979				
DURNIN A 6			SENW 30-161-81	F#: 6804	SOW: AL	C-O: 180899	C-W: 1588319	C-G: 11767	COMP: 3/12/1979				
R&LU: 9350	869 31	750 28	760 31	732 30	752 31	776 30	765 28	812 31	719 30	786 30	807 30	858 31	9386
Spacing: U	10885	12234	13185	12999	13622	13270	12370	13496	12926	13054	12886	13634	154561
	9	8	9	9	9	9	9	9	9	9	9	9	107
DURNIN A 13			SWSW 30-161-81	F#: 6805	SOW: AL	C-O: 195815	C-W: 1641113	C-G: 8308	COMP: 3/2/1979				
R&LU: 16066	1548 31	1410 28	1335 31	1289 30	1373 31	1445 30	1514 31	1443 31	1359 30	1165 30	1072 30	1135 31	16088
Spacing: U	15751	17555	19366	18641	19388	18572	18905	19498	19229	18680	18869	20896	225350
	24	21	24	23	24	23	24	24	23	24	23	24	281
BRENDESEL A 16			SESE 19-161-81	F#: 6824	SOW: AL	C-O: 52966	C-W: 138516	C-G: 5332	COMP: 5/2/1979				
R&LU: 1693	137 31	140 28	128 28	145 30	134 31	130 30	141 31	161 31	156 30	65 12	176 30	178 31	1691
Spacing: U	954	1064	1054	1140	1178	1140	1365	1705	1650	660	1650	1705	15265
	31	28	31	30	31	30	31	31	30	31	30	31	365

Operator-Lease	Jan	Feb	Mar	Apr	May	Jun	Jul	Aug	Sep	Oct	Nov	Dec	2005 Total
KIRBY B 4			NWN 23-161-82	F#: 6825	SOW: WI	C-O: 35433	C-W: 406231	C-G: 802	COMP: 5/19/1979				
STRATTON C 14			SESW 24-161-82	F#: 6836	SOW: PNA	C-O: 59979	C-W: 513716	C-G: 1898	COMP: 4/3/1979				
FOSSUM B 2			NWNE 30-161-81	F#: 6837	SOW: AL	C-O: 171193	C-W: 1540461	C-G: 6040	COMP: 3/30/1979				
R&LU: 10454	1148 31	966 28	999 31	900 30	772 28	819 30	867 31	762 26	808 30	767 30	852 30	752 27	10412
Spacing: U	16338	18298	19920	18855	19050	26725	27065	22716	26047	25009	25900	22933	268856
	31	28	31	30	31	30	31	31	30	31	30	31	365
HAUGEN C 5			SWNW 25-161-82	F#: 6898	SOW: AL	C-O: 50345	C-W: 876439	C-G: 246	COMP: 4/11/1979				
R&LU: 3435	330 31	292 28	340 31	304 30	320 31	290 30	285 31	266 31	248 30	234 29	271 30	259 31	3439
Spacing: U	4245	4732	5239	5070	5239	5070	5239	5239	5070	4901	5070	5239	60353
	0	0	0	0	0	0	0	0	0	0	0	0	0
MYRTLE GRORUD 1-R			SENW 19-161-81	F#: 7040	SOW: AL	C-O: 38874	C-W: 1015684	C-G: 0	COMP: 8/14/1979				
R&LU: 965	0 0	10 22	128 31	116 30	102 31	145 30	111 29	120 31	118 30	109 30	96 26	86 25	1141
Spacing: U	0	4172	5828	5640	5828	5640	5452	5828	5640	5640	4888	4700	59256
	0	0	0	0	0	0	0	0	0	0	0	0	0
FOSSUM D 4			NWN 29-161-81	F#: 7258	SOW: AL	C-O: 159396	C-W: 819848	C-G: 5844	COMP: 5/14/1980				
R&LU: 16888	1259 29	1468 28	1598 31	1521 30	1600 31	1524 30	1393 31	1392 31	1365 30	1324 30	1225 30	1234 31	16903
Spacing: U	10863	13535	14868	14235	14642	14085	14441	14535	13828	13447	14089	14540	167108
	31	28	31	30	31	30	31	31	30	31	30	31	365
RICE A 8-22			SENE 22-161-82	F#: 7259	SOW: WI	C-O: 17145	C-W: 623845	C-G: 272	COMP: 5/2/1980				
HAUGEN D 8			SENE 26-161-82	F#: 7260	SOW: WI	C-O: 44913	C-W: 565194	C-G: 1434	COMP: 3/24/1980				
HAUGEN D 3-31			NENW 31-161-81	F#: 7261	SOW: WI	C-O: 27759	C-W: 506736	C-G: 328	COMP: 2/29/1980				
STRATTON C 4R			NWSE 24-161-82	F#: 8505	SOW: WI	C-O: 218045	C-W: 659574	C-G: 4811	COMP: 3/19/1971				
DURNIN A 2R			NENW 30-161-81	F#: 8509	SOW: AL	C-O: 191872	C-W: 984176	C-G: 6734	COMP: 10/11/1969				
R&LU: 4462	318 31	309 28	299 27	350 30	375 31	389 30	422 31	433 31	378 30	393 30	404 30	415 30	4485
Spacing: U	4473	4928	4664	5280	5456	5280	5456	5456	5280	5280	5177	5280	62010
	11	10	11	11	11	11	11	11	11	11	11	11	131
DURNIN A 4R			NESW 30-161-81	F#: 8511	SOW: WI	C-O: 173733	C-W: 708576	C-G: 7402	COMP: 8/23/1970				
BROWN P 1R			N2SE 30-161-81	F#: 8512	SOW: TA	C-O: 154794	C-W: 830923	C-G: 7302	COMP: 6/28/1970				
DURNIN A 6R			NWSW 30-161-81	F#: 8513	SOW: WI	C-O: 149985	C-W: 1165202	C-G: 11337	COMP: 2/4/1973				
HAUGEN C 2R			NWN 25-161-82	F#: 8515	SOW: AL	C-O: 156492	C-W: 596067	C-G: 6731	COMP: 2/9/1973				
R&LU: 2010	193 31	170 28	198 31	178 30	186 31	170 30	166 31	155 31	145 30	141 30	158 30	151 31	2011
Spacing: U	2512	2800	3100	3000	3100	3000	3100	3100	3000	3000	3000	3100	35812
	31	28	31	30	31	30	31	31	30	31	30	31	365
STRATTON C 2R			NWSW 24-161-82	F#: 8516	SOW: WI	C-O: 139770	C-W: 1074745	C-G: 4113	COMP: 4/12/1971				
FOSSUM B 2R			N2NE 30-161-81	F#: 8517	SOW: WI	C-O: 175241	C-W: 583101	C-G: 4177	COMP: 7/3/1970				
STRATTON C 1R			NESE 24-161-82	F#: 8518	SOW: AL	C-O: 150504	C-W: 348793	C-G: 1196	COMP: 6/5/1969				
R&LU: 3680	307 31	288 28	309 31	307 30	311 31	304 30	297 29	323 31	300 30	311 30	312 30	312 31	3681
Spacing: U	1130	1260	1395	1350	1395	1350	1290	1395	1350	1350	1350	1395	16010
	0	0	0	0	0	0	0	0	0	0	0	0	0
UCLI-STRATTON 1R			S2NW 24-161-82	F#: 8520	SOW: WI	C-O: 214385	C-W: 403098	C-G: 5754	COMP: 9/10/1970				
UCLI-STRATTON 2R			NENW 24-161-82	F#: 8521	SOW: WI	C-O: 263228	C-W: 230236	C-G: 5564	COMP: 6/5/1969				
STRATTON C 6R			SWNE 23-161-82	F#: 8522	SOW: AL	C-O: 99890	C-W: 593514	C-G: 4764	COMP: 2/25/1973				
R&LU: 4709	437 31	386 28	405 31	409 30	394 31	361 30	383 31	405 31	395 30	383 30	374 30	380 31	4712
Spacing: U	4420	4928	5456	5280	5456	5280	5456	5456	5280	5280	5280	5456	63028
	0	0	0	0	0	0	0	0	0	0	0	0	0
HAAKENSON 3-32			NWNE 32-161-81	F#: 9238	SOW: AL	C-O: 32843	C-W: 258747	C-G: 0	COMP: 1/20/1982				
R&LU: 1250	121 31	112 28	85 31	74 30	95 21	22 11	112 31	157 31	112 30	105 30	111 30	110 31	1216
Spacing: U	1306	1456	1612	1560	1092	572	1612	1612	1560	1560	1560	1612	17114
	0	0	0	0	0	0	0	0	0	0	0	0	0
OLAF TUFTE BR			NENE 27-161-82	F#: 9679	SOW: TA	C-O: 25129	C-W: 310137	C-G: 0	COMP: 12/28/1982				
HAAKENSON 2R			NENW 32-161-81	F#: 10804	SOW: WI	C-O: 21608	C-W: 206689	C-G: 0	COMP: 6/30/1984				

Operator-Lease	Jan	Feb	Mar	Apr	May	Jun	Jul	Aug	Sep	Oct	Nov	Dec	2005 Total												
MYRTLE GRORUD 2-19																									
R&LU: 50	0	0	0	0	0	0	0	0	0	0	0	0	0												
Spacing: U	0	0	0	0	0	0	0	0	0	0	0	0	0												
	0	0	0										0												
FOSSUM FLB 5-29H																									
R&LU: 9615	1007	31	784	27	870	31	1067	30	1141	31	323	12	321	13	855	30	777	30	824	30	803	30	833	31	9605
Spacing: U	20514		21466		24523		19167		25458		9798		10256		24580		24112		25020		25987		27581		258462
	0		0		0		0		0		0		0		0		0		0		0		0		0
HAUGEN C 1-25H																									
R&LU: 6715	527	31	516	28	694	31	635	30	687	31	649	30	585	31	513	31	474	30	428	29	524	30	483	31	6715
Spacing: U	28893		33278		38287		36391		35119		32454		31508		34004		33479		31563		33750		34387		403113
	0		0		0		0		0		0		0		0		0		0		0		0		0
ERICKSON 1RH																									
R&LU: 19142	1828	31	1533	28	1805	31	1736	30	1703	31	1551	30	1382	28	1506	31	1479	30	1592	30	1261	22	1789	31	19165
Spacing: U	23168		23667		24067		23652		24885		22745		20205		21635		22716		18924		14980		24173		264817
	0		0		0		0		0		0		0		0		0		0		0		0		0
BULL B 7-23H																									
R&LU: 45148	4898	31	4312	28	4477	31	4569	30	4292	29	3689	30	3688	31	3484	31	3114	30	2968	30	2808	30	2833	31	45132
Spacing: U	51105		56745		62150		60563		66987		74103		75173		59188		70712		70208		69403		73016		789353
	0		0		0		0		0		0		0		0		0		0		0		0		0
STRATTON C 6-24H																									
R&LU: 18472	1758	31	1606	28	1667	31	1248	25	1636	31	1590	30	1531	31	1575	31	1472	30	1483	30	1464	30	1441	31	18471
Spacing: U	28291		31494		34762		24745		34743		32739		31049		32502		33842		33674		33715		35022		386578
	0		0		0		0		0		0		0		0		0		0		0		0		0
ERICKSON 9-14H																									
R&LU: 19993	1313	27	1273	24	1812	31	1734	30	1950	31	1984	30	1966	31	1907	31	1701	30	1534	30	1430	30	1406	31	20010
Spacing: U	20376		20197		27512		27083		25157		19805		20020		18598		16934		23520		25841		26890		271933
	0		0		0		0		0		0		0		0		0		0		0		0		0
HOFLAND 5-24H																									
R&LU: 16048	1756	31	1152	26	1279	29	1302	29	1400	31	1370	30	1443	31	1390	30	941	20	1391	29	1312	30	1308	31	16044
Spacing: U	9675		8653		9762		9984		11200		10976		11200		10681		7118		10244		10627		11260		121380
	0		0		0		0		0		0		0		0		0		0		0		0		0
HAUGEN C 7-25H																									
R&LU: 17032	1831	31	1643	28	1530	31	943	23	1485	31	1349	30	1224	31	1254	31	1238	30	1286	29	1596	30	1688	31	17067
Spacing: U	23268		26159		28531		17784		25570		24573		25705		25958		24723		26329		40547		41551		330698
	0		0		0		0		0		0		0		0		0		0		0		0		0
STRATTON C 7-23H																									
R&LU: 25922	2363	31	1846	27	1668	28	1587	28	2074	29	2689	30	2582	31	2347	31	2249	30	2180	30	2122	30	2210	31	25917
Spacing: U	44454		43877		46819		45619		51667		49216		46550		43796		43678		43681		43143		45207		547707
	0		0		0		0		0		0		0		0		0		0		0		0		0
FOSSUM A 9-30H																									
R&LU: 11898	974	31	953	28	951	31	976	30	969	31	888	28	1271	31	1225	31	1167	30	681	23	980	30	974	31	12009
Spacing: U	20953		23256		25440		24564		25435		23136		25934		25958		24705		17360		24779		25901		287421
	0		0		0		0		0		0		0		0		0		0		0		0		0
WILMS A 17-23H																									
R&LU: 43213	4132	31	3300	28	3683	31	3875	30	3819	31	3385	30	3384	31	3864	31	3684	30	3600	30	3462	30	2959	31	43147
Spacing: U	53537		58519		62740		60942		62921		60675		61886		63208		61369		61286		59686		63044		729813
	0		0		0		0		0		0		0		0		0		0		0		0		0
WILMS A 18-23H																									
R&LU: 26692	2485	31	1740	28	1818	31	1854	30	2428	31	2311	30	2042	31	2253	31	2254	30	2243	30	2516	30	2707	31	26651
Spacing: U	31149		34292		37903		36537		37614		36448		36620		35066		33914		34012		33132		34837		421524
	0		0		0		0		0		0		0		0		0		0		0		0		0

Operator-Lease	Jan	Feb	Mar	Apr	May	Jun	Jul	Aug	Sep	Oct	Nov	Dec	2005 Total
HAUGEN B 8-25H			NENW 25-161-82	F#: 15280	SOW: AL	C-O: 136477	C-W: 802846	C-G: 0	COMP: 3/22/2002				
R&LU: 33267	3787 31	3066 28	3451 31	3027 30	3069 30	2861 30	2474 29	2621 31	2328 30	2166 30	2317 30	2087 31	33254
Spacing: U	28792	34394	37636	36545	36813	36668	33914	37863	36440	36583	37010	38171	430829
	0	0	0	0	0	0	0	0	0	0	0	0	0
DURNIN A 15-30H			NESW 30-161-81	F#: 15284	SOW: AL	C-O: 129060	C-W: 1287443	C-G: 0	COMP: 4/25/2002				
R&LU: 14727	1472 28	1341 28	1327 29	1164 28	1443 31	1110 25	1193 25	1470 31	1317 30	1334 30	943 24	586 16	14700
Spacing: U	25200	33032	34003	29240	36337	28703	25329	31670	30729	31049	23232	15918	344442
	0	0	0	0	0	0	0	0	0	0	0	0	0
BROWN P 11-30H			SWSE 30-161-81	F#: 15285	SOW: AL	C-O: 62289	C-W: 953736	C-G: 0	COMP: 4/5/2002				
R&LU: 15160	1635 31	1380 28	1464 31	1422 30	1406 31	1318 30	1296 31	1215 31	1153 30	1038 30	957 30	924 31	15208
Spacing: U	30319	31571	34636	31079	31299	30582	31707	30759	30429	30579	30459	32657	376076
	0	0	0	0	0	0	0	0	0	0	0	0	0
WITHERSTINE 4-25H			SWNE 25-161-82	F#: 15287	SOW: AL	C-O: 196909	C-W: 878737	C-G: 0	COMP: 5/23/2002				
R&LU: 37726	3001 28	2825 28	3136 31	2824 28	2799 28	2997 30	3236 31	3671 31	3167 30	3317 30	3495 30	3281 31	37749
Spacing: U	17489	22397	24460	22680	23228	24699	25369	25481	24582	24717	25066	26016	286184
	0	0	0	0	0	0	0	0	0	0	0	0	0
DURNIN A 7-25H			NESE 25-161-82	F#: 15288	SOW: AL	C-O: 97198	C-W: 1191475	C-G: 0	COMP: 5/8/2002				
R&LU: 14479	1310 28	941 20	1460 31	1296 30	1223 27	1094 26	1117 28	1351 30	1263 30	1064 26	1147 29	1245 31	14511
Spacing: U	27486	19685	32279	27922	33424	30352	25901	29745	30542	26064	28547	32043	343990
	0	0	0	0	0	0	0	0	0	0	0	0	0
Unit Totals: Oil	70901	61539	66747	63618	65798	62012	61346	63296	58038	55966	53965	55100	738326
Wells: 133 Wtr	808515	874584	960215	892908	955793	916405	901898	924854	917553	900925	928100	957617	10939367
Gas	490	440	490	475	490	475	498	490	483	498	478	529	5836
Pool Totals: Oil	70986	61729	66837	63628	65898	62018	61346	63336	58088	56368	54182	55355	739771
Wells: 140 Wtr	811715	880584	963415	893208	960593	916505	901898	924954	918692	905275	934000	968667	10979506
Gas	490	440	490	475	490	475	498	490	483	498	478	529	5836

WILLIAMS CREEK - IRDBEAR
CHAPARRAL ENERGY, L.L.C.

GEAREY HORIZONTAL 1 SWNE 22-137-106 F#: 12227 SOW: PNA C-O: 142611 C-W: 342384 C-G: 48483 COMP: 12/10/1987

WILLIAMS CREEK - MADISON
CHAPARRAL ENERGY, L.L.C.

GEAREY HORIZONTAL 1 SWNE 22-137-106 F#: 12227 SOW: PNA C-O: 35860 C-W: 117294 C-G: 12893 COMP: 9/26/1997

WILLIAMS CREEK - RED RIVER
CHAPARRAL ENERGY, L.L.C.

GEAREY HORIZONTAL 1 SWNE 22-137-106 F#: 12227 SOW: AL C-O: 107729 C-W: 278719 C-G: 38517 COMP: 12/10/1987

R&LU: 8469 758 31 694 28 752 31 680 30 704 31 687 30 777 31 763 31 719 30 691 31 748 30 777 31 8750

Spacing: SEC 2874 2511 2596 2593 2582 2474 2811 2767 2748 2665 2790 2874 32285

0 0 0 0 0 0 0 0 0 0 0 0 0 0

WESTPORT OIL & GAS COMPANY, L.P.

KREMERS 21X-22R LT2 22-137-106 F#: 6272 SOW: PNA C-O: 199782 C-W: 57587 C-G: 97083 COMP: 1/14/1979

Pool Totals: Oil 758 694 752 680 704 687 777 763 719 691 748 777 8750

Wells: 2 Wtr 2874 2511 2596 2593 2582 2474 2811 2767 2748 2665 2790 2874 32285

Gas 0 0 0 0 0 0 0 0 0 0 0 0 0

WILLISTON - DUPEROW
CITATION OIL & GAS CORP.

EARL HEFFLEFINGER 3-1 NWN 3-154-100 F#: 7079 SOW: PNA C-O: 5398 C-W: 35381 C-G: 3523 COMP: 11/7/1982

WILLISTON - MADISON
BURNETT ENERGY INC.

HEFFLEFINGER 34-1 SENW 34-155-100 F#: 7578 SOW: AL C-O: 50005 C-W: 135170 C-G: 23676 COMP: 10/15/1984

R&LU: 1498 140 15 136 16 148 22 129 19 144 20 120 17 111 17 111 16 113 13 69 12 175 21 91 16 1487

Spacing: NW 333 409 461 374 465 411 435 339 335 228 494 273 4557

50 50 50 50 50 50 50 50 50 50 50 50 600

Operator-Lease	Jan	Feb	Mar	Apr	May	Jun	Jul	Aug	Sep	Oct	Nov	Dec	2005 Total
CITATION OIL & GAS CORP.													
EARL HEFFLEFINGER 3-1			NWN 3-154-100	F#: 7079	SOW: PNA	C-O: 143026	C-W: 72370	C-G: 76798	COMP: 7/18/1984				
STONE ENERGY CORPORATION													
JEFFREY 33-33			NWSE 33-155-100	F#: 14637	SOW: AL	C-O: 45674	C-W: 46531	C-G: 53881	COMP: 7/7/1997				
R&LU: 1825	140 31	113 28	155 31	143 30	171 31	156 30	140 31	142 31	129 30	148 31	133 30	142 31	1712
Spacing: SE	247	235	264	236	414	200	261	341	306	311	301	311	3427
	407	380	396	361	373	421	453	458	430	433	415	413	4940
SHAE 21-33			NENW 33-155-100	F#: 14771	SOW: AL	C-O: 52958	C-W: 50062	C-G: 71144	COMP: 12/18/1997				
R&LU: 3006	283 31	258 28	292 31	261 30	278 31	242 28	239 31	253 31	249 30	255 31	247 30	233 31	3090
Spacing: W2	322	291	306	360	311	281	311	311	271	259	284	279	3586
	536	453	585	581	588	503	563	554	595	569	493	498	6518
Pool Totals: Oil	563	507	595	533	593	518	490	506	491	472	555	466	6289
Wells: 4 Wtr	902	935	1031	970	1190	892	1007	991	912	798	1079	863	11570
Gas	993	883	1031	992	1011	974	1066	1062	1075	1052	958	961	12058
WILLISTON - RED RIVER													
BURNETT ENERGY INC.													
HEFFLEFINGER 34-1			SENW 34-155-100	F#: 7578	SOW: PNA	C-O: 43724	C-W: 89997	C-G: 39635	COMP: 8/8/1980				
CITATION OIL & GAS CORP.													
EARL HEFFLEFINGER 3-1			NWN 3-154-100	F#: 7079	SOW: PNA	C-O: 14844	C-W: 21591	C-G: 10536	COMP: 10/10/1979				
HARPER OIL CO.													
FRANCIS PRICE ET AL 34-1			NWSW 34-155-100	F#: 7386	SOW: PNA	C-O: 5984	C-W: 1488	C-G: 868	COMP: 5/5/1980				
WILLMEN - BAKKEN													
ANSBRO PETROLEUM COMPANY, LLC													
MILLER 44-31H			SESE 31-143-97	F#: 15824	SOW: AL	C-O: 18110	C-W: 1721	C-G: 10711	COMP: 8/24/2005				
R&LU: 17721							3145 8	5975 29	1594 8	2726 12	4670 30	18110	
Spacing: SEC							0	0	0	884	837	1721	
							1340	3172	3172	710	2317	10711	
WILLMEN - MADISON													
MUREX PETROLEUM CORPORATION													
GRIGGS 33-9			NWSE 9-142-97	F#: 12400	SOW: AL	C-O: 102550	C-W: 168711	C-G: 49389	COMP: 7/18/1988				
R&LU: 3084	254 31	222 28	243 28	233 30	290 31	271 30	270 31	277 31	237 30	173 14	319 19	244 28	3033
Spacing: SE	768	639	694	715	721	666	718	694	738	387	728	741	8209
	208	182	199	191	238	222	221	227	194	142	262	200	2486
NANCE PETROLEUM CORPORATION													
JOSODEN 11-15H			NWN 15-142-97	F#: 14626	SOW: AL	C-O: 140706	C-W: 108169	C-G: 145644	COMP: 5/22/1997				
R&LU: 7134	666 31	594 28	646 31	593 30	581 30	580 29	599 31	586 31	585 30	561 30	638 30	681 31	7310
Spacing: SEC	1443	1301	1392	1338	1208	1218	1225	1251	1235	1156	1487	1597	15851
	663	552	528	470	525	643	350	348	343	281	355	638	5696
WESTPORT OIL & GAS COMPANY, L.P.													
SADOWSKY TRUST 1-11H			SWSW 11-142-97	F#: 15084	SOW: AL	C-O: 47805	C-W: 60948	C-G: 68404	COMP: 4/2/2001				
R&LU: 6958	620 30	513 27	548 30	623 30	634 30	614 30	551 29	611 31	505 27	667 31	610 30	411 27	6907
Spacing: W2	1548	969	981	1004	1126	1022	999	1049	970	1029	897	832	12426
	1249	1089	1175	1173	1216	1200	1137	1261	1021	1287	1221	945	13974
Pool Totals: Oil	1540	1329	1437	1449	1505	1465	1420	1474	1327	1401	1567	1336	17250
Wells: 3 Wtr	3759	2909	3067	3057	3055	2906	2942	2994	2943	2572	3112	3170	36486
Gas	2120	1823	1902	1834	1979	2065	1708	1836	1558	1710	1838	1783	22156
WILLOW CREEK - MADISON													
JETTISON, INC.													
KJORSTAD 14 1			NESW 14-153-100	F#: 11449	SOW: PNA	C-O: 7357	C-W: 33366	C-G: 9582	COMP: 9/21/1985				

Operator-Lease	Jan	Feb	Mar	Apr	May	Jun	Jul	Aug	Sep	Oct	Nov	Dec	2005 Total
----------------	-----	-----	-----	-----	-----	-----	-----	-----	-----	-----	-----	-----	------------

JOURNEY OPERATING, L.L.C.

SLETTE-STANGELAND NCT-1	1		NWN	13-153-100	F#: 8910	SOW: AL	C-O: 99099	C-W: 58675	C-G: 77777	COMP: 7/23/1989															
R&LU: 5534	450	26	447	14	534	31	472	30	487	31	468	30	490	31	389	17	595	30	495	31	297	25	593	31	5717
Spacing: NW	214		170		245		251		227		214		230		74		320		234		174		289		2642
	219		172		256		245		282		256		360		179		402		281		156		251		3059

SLETTE-STANGELAND	1-2		SENE	14-153-100	F#: 9785	SOW: AL	C-O: 223137	C-W: 52182	C-G: 211836	COMP: 11/14/1984															
R&LU: 3447	323	18	323	25	319	31	298	30	323	31	272	30	272	31	281	31	249	25	272	31	247	30	264	31	3443
Spacing: NE	112		189		203		203		178		169		196		181		183		172		179		178		2143
	240		414		478		440		460		469		498		553		469		539		411		508		5479

RONALD M. SANNES

STANGELAND 11	1		SESE	11-153-100	F#: 11453	SOW: PNA	C-O: 41740	C-W: 58943	C-G: 31820	COMP: 5/30/1985															
Pool Totals: Oil	773		770		853		770		810		740		762		670		844		767		544		857		9160
Wells: 4 Wtr	326		359		448		454		405		383		426		255		503		406		353		467		4785
Gas	459		586		734		685		742		725		858		732		871		820		567		759		8538

WILLOW CREEK - RED RIVER

JOURNEY OPERATING, L.L.C.

SLETTE-STANGELAND NCT-1	1		NWN	13-153-100	F#: 8910	SOW: PNA	C-O: 99488	C-W: 33463	C-G: 598202	COMP: 1/28/1982			
SLETTE-STANGELAND	1-2		SENE	14-153-100	F#: 9785	SOW: PNA	C-O: 8499	C-W: 2716	C-G: 61577	COMP: 12/28/1982			

**WINDMILL - MADISON
WARD-WILLISTON COMPANY**

GARVEN	1-7		SWNW	7-163-85	F#: 13019	SOW: PNA	C-O: 17005	C-W: 85417	C-G: 2607	COMP: 6/21/1991			
GILBRAITH	1-7		SWNE	7-163-85	F#: 13720	SOW: PNA	C-O: 20	C-W: 461	C-G: 0	COMP: 11/15/1994			

**WINNER - RED RIVER
DEPCO, INC.**

SMITH	33-2		NWSE	2-158-100	F#: 7848	SOW: PNA	C-O: 18919	C-W: 7676	C-G: 0	COMP: 12/23/1980			
-------	------	--	------	-----------	----------	----------	------------	-----------	--------	------------------	--	--	--

**WINTER BUTTE - DUPEROW
BILL BARRETT CORPORATION**

AMERADA STATE	1-16X		NWN	16-149-103	F#: 10152	SOW: F	C-O: 207380	C-W: 81537	C-G: 157173	COMP: 8/3/1984																
R&LU: 0	0	0	0	0	0	0	0	0	0	0	0	0	0	0	0	0	0	0	0	0	0	0	0	0	0	0
Spacing: N2	0		0		0		0		0		0		0		0		0		0		0		0		0	
	0		0		0		0		0		0		0		0		0		0		0		0		0	

INTOIL, INC.

BRORSON SWD	1		NENW	16-149-103	F#: 8898	SOW: PNA	C-O: 12032	C-W: 19588	C-G: 0	COMP: 5/13/1982															
Pool Totals: Oil	0		0		0		0		0		0		0		0		0		0		0		0		0
Wells: 2 Wtr	0		0		0		0		0		0		0		0		0		0		0		0		0
Gas	0		0		0		0		0		0		0		0		0		0		0		0		0

**WINTER BUTTE - MADISON
BILL BARRETT CORPORATION**

PASCHKE	3-18		E2NW	18-149-103	F#: 11072	SOW: PNA	C-O: 3389	C-W: 20434	C-G: 383	COMP: 12/28/1984															
FEDERAL	14-9		SWSW	9-149-103	F#: 14416	SOW: AL	C-O: 1770	C-W: 6594	C-G: 18	COMP: 1/2/1997															
R&LU: 0	0	0	0	0	0	0	0	0	0	0	0	0	0	0	0	0	0	0	0	0	0	0	0	0	19
Spacing: SW	0		0		0		0		0		0		0		0		0		0		0		0		0
	0		0		0		0		0		0		0		0		0		0		0		0		0
Pool Totals: Oil	0		0		15		4		0		0		0		0		0		0		0		0		19
Wells: 2 Wtr	0		0		0		0		0		0		0		0		0		0		0		0		0
Gas	0		0		0		0		0		0		0		0		0		0		0		0		0

**WINTER BUTTE - RED RIVER
BILL BARRETT CORPORATION**

AMERADA STATE	1-16X		NWN	16-149-103	F#: 10152	SOW: PNA	C-O: 25717	C-W: 9545	C-G: 53951	COMP: 10/14/1983			
INTOIL, INC.													
PASCHKE	2-18		NENW	18-149-103	F#: 9163	SOW: PNA	C-O: 212439	C-W: 27484	C-G: 280358	COMP: 3/29/1982			

Operator-Lease	Jan	Feb	Mar	Apr	May	Jun	Jul	Aug	Sep	Oct	Nov	Dec	2005 Total
WOBURN - MADISON													
DAVID P. FRASE													
PITZER 1			NWN	2-162-90	F#: 5974	SOW: F	C-O: 80934	C-W: 46772	C-G: 52353	COMP: 2/17/1977			
R&LU: 973	0 0	166 23	135 31	108 28	130 31	92 24	15 5	112 22	113 28	114 28	112 29	56 3	1153
Spacing: NW	0	82	74	87	91	61	17	83	83	76	79	13	746
	0	41	63	36	54	60	25	0	5	0	0	0	284
SIEMERS 1			NWNE	2-162-90	F#: 6156	SOW: AL	C-O: 44865	C-W: 25208	C-G: 0	COMP: 7/20/1977			
R&LU: 1276	128 23	91 27	128 29	104 30	101 27	105 29	92 26	119 22	102 30	127 31	109 29	8 1	1214
Spacing: NE	85	84	65	73	78	76	73	201	131	91	72	0	1029
	0	0	0	0	0	0	0	0	0	0	0	0	0
EAGLE OPERATING, INC.													
SADIE HUFF 1			NWSE	4-162-90	F#: 1860	SOW: AL	C-O: 73651	C-W: 59804	C-G: 31188	COMP: 7/4/1958			
R&LU: 531	0 0	28 10	75 31	65 30	28 17	38 16	48 25	58 31	62 29	29 18	57 29	50 31	538
Spacing: SE	0	150	465	450	255	240	375	465	435	270	435	465	4005
	0	50	155	150	85	80	125	155	145	90	145	155	1335
R. MCCARTHY 1			SESW	5-162-90	F#: 2278	SOW: AL	C-O: 122066	C-W: 20590	C-G: 51533	COMP: 5/24/1959			
R&LU: 765	31 9	92 20	50 22	117 16	36 13	42 15	59 20	48 9	31 10	28 10	39 14	55 20	628
Spacing: SW	9	28	22	16	13	15	20	9	10	10	14	20	186
	169	222	361	378	397	277	313	396	295	287	264	106	3465
RUDOLPH JACOBSEN 1			SESW	5-162-90	F#: 2278	SOW: AL	C-O: 122066	C-W: 20590	C-G: 51533	COMP: 5/24/1959			
R&LU: 765	31 9	92 20	50 22	117 16	36 13	42 15	59 20	48 9	31 10	28 10	39 14	55 20	628
Spacing: SW	9	28	22	16	13	15	20	9	10	10	14	20	186
	169	222	361	378	397	277	313	396	295	287	264	106	3465
M. BERGSTRESSER 1			SESW	5-162-90	F#: 2278	SOW: AL	C-O: 122066	C-W: 20590	C-G: 51533	COMP: 5/24/1959			
R&LU: 765	31 9	92 20	50 22	117 16	36 13	42 15	59 20	48 9	31 10	28 10	39 14	55 20	628
Spacing: SW	9	28	22	16	13	15	20	9	10	10	14	20	186
	169	222	361	378	397	277	313	396	295	287	264	106	3465
RUDOLPH JACOBSEN 1			SESW	5-162-90	F#: 2278	SOW: AL	C-O: 122066	C-W: 20590	C-G: 51533	COMP: 5/24/1959			
R&LU: 765	31 9	92 20	50 22	117 16	36 13	42 15	59 20	48 9	31 10	28 10	39 14	55 20	628
Spacing: SW	9	28	22	16	13	15	20	9	10	10	14	20	186
	169	222	361	378	397	277	313	396	295	287	264	106	3465
M. BERGSTRESSER 1			SESW	5-162-90	F#: 2278	SOW: AL	C-O: 122066	C-W: 20590	C-G: 51533	COMP: 5/24/1959			
R&LU: 765	31 9	92 20	50 22	117 16	36 13	42 15	59 20	48 9	31 10	28 10	39 14	55 20	628
Spacing: SW	9	28	22	16	13	15	20	9	10	10	14	20	186
	169	222	361	378	397	277	313	396	295	287	264	106	3465
A. S. GRADY 1			SESW	5-162-90	F#: 2278	SOW: AL	C-O: 122066	C-W: 20590	C-G: 51533	COMP: 5/24/1959			
R&LU: 996	116 31	40 11	125 31	76 23	123 31	100 26	120 31	95 31	118 30	93 27	114 22	78 20	1198
Spacing: NE	124	44	124	92	124	104	124	124	120	108	88	80	1256
	1862	830	1824	1703	1975	1708	2024	2185	1641	1446	1250	1302	19750
IDA A. GEE 1			NWSW	4-162-90	F#: 2703	SOW: AL	C-O: 84628	C-W: 11832	C-G: 64100	COMP: 8/10/1960			
R&LU: 431	47 27	58 27	46 29	38 23	35 17	0 0	8 5	20 13	25 15	27 17	28 17	24 13	356
Spacing: SW	54	54	58	46	28	0	10	26	30	34	34	26	400
	125	106	113	102	172	31	122	209	86	72	165	134	1437
M. CHRISTENSEN 1			SESW	5-162-90	F#: 2751	SOW: AL	C-O: 60071	C-W: 36806	C-G: 74755	COMP: 10/29/1960			
R&LU: 683	87 31	0 0	21 13	55 25	51 24	53 25	45 24	47 21	53 23	57 27	55 28	59 27	583
Spacing: NW	31	0	13	25	24	25	24	21	23	27	28	27	268
	222	276	236	310	395	196	358	314	269	249	314	227	3366
GEHRKE HEIRS 1			SESW	8-162-90	F#: 2781	SOW: AL	C-O: 161092	C-W: 20801	C-G: 278792	COMP: 12/14/1960			
R&LU: 980	89 31	71 28	76 31	68 30	74 31	70 29	87 30	152 31	94 30	93 31	45 23	96 31	1015
Spacing: SW	62	56	62	60	62	58	60	62	60	62	46	62	712
	618	454	776	750	788	646	950	875	822	834	722	718	8953
SIMCOX MCCARTHY 1			SESE	6-162-90	F#: 3390	SOW: PNA	C-O: 19043	C-W: 9016	C-G: 27843	COMP: 8/5/1963			
CHRISTENSEN ET AL 2			NWNE	4-162-90	F#: 3503	SOW: AL	C-O: 108790	C-W: 13252	C-G: 36188	COMP: 2/14/1964			
R&LU: 313	45 17	34 12	42 17	40 22	39 18	28 10	42 15	49 17	34 12	28 10	34 12	28 29	443
Spacing: NE	17	12	17	22	18	10	5	17	12	10	12	29	181
	153	94	104	64	141	85	231	91	57	14	15	35	1084
AAGE CHRISTIANSEN 3			NWN	3-162-90	F#: 3520	SOW: AL	C-O: 122953	C-W: 15152	C-G: 26606	COMP: 3/14/1964			
R&LU: 727	27 20	48 25	58 28	43 27	77 28	66 27	72 28	69 28	67 27	86 28	42 27	35 28	690
Spacing: NW	20	25	28	27	28	27	28	28	27	28	27	28	321
	6	19	32	46	177	117	43	55	46	43	15	3	602
AAGE CHRISTIANSEN 4			SESW	34-163-90	F#: 3724	SOW: AL	C-O: 87786	C-W: 36728	C-G: 26438	COMP: 11/17/1964			
R&LU: 658	25 20	44 25	53 28	40 26	71 28	60 27	65 28	64 28	55 27	79 29	37 26	32 28	625
Spacing: SW	40	50	56	52	56	54	56	56	54	58	52	56	640
	5	17	29	42	162	107	40	50	37	40	12	3	544

Operator-Lease	Jan	Feb	Mar	Apr	May	Jun	Jul	Aug	Sep	Oct	Nov	Dec	2005 Total
AAGE CHRISTIANSEN	5		NWNE 3-162-90	F#: 5657	SOW: AL	C-O: 51079	C-W: 22000	C-G: 25737	COMP: 11/3/1975				
R&LU: 417	16 20	28 25	34 28	22 27	45 28	39 27	42 28	40 28	35 27	50 28	24 27	21 28	396
Spacing: NE	20	25	28	27	28	27	28	28	27	28	27	28	321
	3	11	18	23	103	68	25	32	24	25	9	1	342
RUDOLPH JACOBSEN	3		NWNE 8-162-90	F#: 5945	SOW: AL	C-O: 32641	C-W: 28298	C-G: 83115	COMP: 10/10/1976				
R&LU: 366	53 31	55 28	43 23	57 29	58 31	53 30	49 28	3 2	0 0	42 26	42 26	45 25	500
Spacing: NE	93	84	69	87	93	90	84	6	0	78	78	75	837
	300	332	367	571	640	451	599	133	215	361	449	466	4884
AAGE CHRISTIANSEN	6		SESE 34-163-90	F#: 5969	SOW: AL	C-O: 19920	C-W: 17664	C-G: 25042	COMP: 9/3/1976				
R&LU: 203	7 20	13 25	16 28	12 27	22 28	18 27	20 28	19 28	19 27	24 28	12 27	10 28	192
Spacing: SE	60	75	84	81	84	81	84	84	81	84	81	84	963
	2	5	9	13	50	32	12	15	13	12	4	1	168
IVERSON-STATE	1-R		SENE 5-162-90	F#: 10325	SOW: AL	C-O: 13812	C-W: 16949	C-G: 84712	COMP: 12/3/1983				
R&LU: 184	3 2	0 0	10 7	18 11	15 9	13 9	15 10	12 10	10 6	10 6	13 9	5 4	124
Spacing: NE	6	0	21	33	27	27	30	30	18	18	27	12	249
	4	0	109	231	195	137	286	198	79	96	87	33	1455
CHRISTIANSEN HEIRS	1		NWN 9-162-90	F#: 11756	SOW: AL	C-O: 30452	C-W: 68395	C-G: 13992	COMP: 12/29/1985				
R&LU: 176	0 0	12 7	13 6	12 7	12 7	10 5	0 0	12 7	12 6	12 7	12 6	10 5	117
Spacing: NW	0	315	270	315	315	225	226	315	270	315	270	225	3061
	0	0	0	0	0	0	0	0	0	0	0	0	0
BERGSTRESSER	4-4 HZ		NWN 4-162-90	F#: 14963	SOW: AL	C-O: 32446	C-W: 33918	C-G: 146311	COMP: 9/1/2000				
R&LU: 2549	304 31	269 26	276 30	263 30	279 31	228 30	263 31	255 31	236 30	231 31	0 0	0 0	2604
Spacing: NW	155	130	145	150	155	150	155	155	150	155	0	0	1500
	917	1209	824	843	1332	1468	1409	730	1108	740	11	0	10591
E-M KALMBACH	5-9		NESE 5-162-90	F#: 15174	SOW: AL	C-O: 3968	C-W: 19046	C-G: 50631	COMP: 10/12/2001				
R&LU: 743	20 5	98 23	65 19	89 28	72 26	65 28	65 31	68 30	50 26	43 23	52 26	7 5	694
Spacing: SE	35	161	133	196	182	119	119	210	182	217	182	35	1771
	141	881	656	1100	1325	1307	1390	901	1167	916	933	96	10813
EJ	8-3		NENW 8-162-90	F#: 15183	SOW: AL	C-O: 5500	C-W: 20338	C-G: 54092	COMP: 11/1/2001				
R&LU: 636	0 0	0 0	99 8	0 0	32 9	0 0	0 0	12 31	152 30	215 31	163 30	18 7	691
Spacing: NW	0	0	40	0	45	0	0	155	150	155	150	35	730
	125	0	24	0	477	0	0	280	2319	2682	2782	216	8905
EARL SCHWARTZ CO.													
STATE-IVERSON	1		SENE 5-162-90	F#: 2366	SOW: PNA	C-O: 79798	C-W: 24067	C-G: 15975	COMP: 7/9/1959				
GEORESOURCES, INC.													
MCCARTHY-BND	1		SESE 7-162-90	F#: 3187	SOW: AL	C-O: 120162	C-W: 24489	C-G: 100972	COMP: 9/15/1962				
R&LU: 0	0 0	0 0	0 0	0 0	0 0	0 0	0 0	0 0	0 0	0 0	0 0	34 10	34
Spacing: SE	0	0	0	0	0	0	0	0	0	0	0	23	23
	0	0	0	0	0	0	0	0	0	0	0	93	93
MEYER	1		NWN 17-162-90	F#: 3337	SOW: SI	C-O: 49946	C-W: 14106	C-G: 0	COMP: 3/22/1963				
R&LU: 0	0 0	0 0	0 0	0 0	0 0	0 0	0 0	0 0	0 0	0 0	0 0	0 0	0
Spacing: NW	0	0	0	0	0	0	0	0	0	0	0	0	0
	0	0	0	0	0	0	0	0	0	0	0	0	0
NORTHERN NATURAL GAS PRODUCING CO.													
ELBERT MEYER	1-A		SENW 17-162-90	F#: 2922	SOW: PNA	C-O: 315	C-W: 4081	C-G: 0	COMP: 10/5/1961				
UV INDUSTRIES, INC.													
STATE-KOCH	1		NWSW 2-162-90	F#: 6153	SOW: PNA	C-O: 108	C-W: 892	C-G: 0	COMP: 10/31/1977				
VERN O. LUND													
THEODORE OLSON	1		NWNE 18-162-90	F#: 1531	SOW: PNA	C-O: 49630	C-W: 20913	C-G: 0	COMP: 11/23/1957				
Pool Totals: Oil	998	1147	1365	1227	1300	1080	1107	1254	1268	1388	990	671	13795
Wells: 28 Wtr	811	1375	1774	1839	1706	1389	1518	2075	1863	1824	1702	1323	19199
Gas	4652	4547	5700	6362	8468	6770	7952	6619	8328	7907	7177	3589	78071

Operator-Lease	Jan	Feb	Mar	Apr	May	Jun	Jul	Aug	Sep	Oct	Nov	Dec	2005 Total
----------------	-----	-----	-----	-----	-----	-----	-----	-----	-----	-----	-----	-----	------------

WOLF BAY - DUPEROW
CONDOR PETROLEUM, INC.

HANSEN 1-11A			SENW 11-146-93	F#: 9044	SOW: AL	C-O: 240031	C-W: 1523740	C-G: 118994	COMP: 1/21/1982				
R&LU: 9016	1031 31	809 24	326 16	687 23	728 24	892 30	900 31	922 31	778 26	312 16	810 30	863 31	9058
Spacing: W2	10877	8516	5692	8296	8276	8961	8260	8331	6919	4479	8130	8316	95053
	516	404	326	343	364	446	450	461	389	156	405	431	4691

WRITING ROCK - RED RIVER
KERR-MCGEE CORP.

ARLOT JOHNSON 1			NENW 34-162-101	F#: 1546	SOW: PNA	C-O: 10538	C-W: 16008	C-G: 6178	COMP: 2/26/1958				
PATRICK PETROLEUM CO.													
JOHNSON 1			NWN 3-161-101	F#: 6751	SOW: PNA	C-O: 25043	C-W: 44774	C-G: 10851	COMP: 3/31/1979				

YELLOWSTONE - DUPEROW
NANCE PETROLEUM CORPORATION

STATE 1-36			NENW 36-150-104	F#: 5856	SOW: AL	C-O: 27984	C-W: 9562	C-G: 31041	COMP: 10/20/2001				
R&LU: 5907	540 31	439 28	462 31	403 27	519 31	468 30	481 31	461 31	455 30	478 31	470 30	488 30	5664
Spacing: W2	206	138	170	174	129	140	160	139	130	176	159	153	1874
	533	167	558	491	601	604	593	575	544	524	552	545	6287

YELLOWSTONE - ORDOVICIAN
NANCE PETROLEUM CORPORATION

FEDERAL 1-25			SWSW 25-150-104	F#: 5655	SOW: TA	C-O: 649740	C-W: 315134	C-G: 833976	COMP: 1/12/1976				
R&LU: 5226	825 29	704 26	799 31	701 30	410 12	381 25	65 9	0 1	0 27	0 21	0 0	0 0	3885
Spacing: S2	1640	1802	2234	1653	1233	2264	1201	20	4443	3781	0	0	20271
	1049	541	1104	928	549	960	97	0	314	228	0	0	5770

STATE 1-36			NENW 36-150-104	F#: 5856	SOW: PNA	C-O: 403686	C-W: 112300	C-G: 735448	COMP: 12/12/1977				
NUCORP ENERGY, INC.													

YELLOWSTONE 6-11F			NWN 6-149-103	F#: 8161	SOW: PNA	C-O: 1428	C-W: 4104	C-G: 910	COMP: 4/21/1981				
Pool Totals: Oil	825	704	799	701	410	381	65	0	0	0	0	0	3885
Wells: 3 Wtr	1640	1802	2234	1653	1233	2264	1201	20	4443	3781	0	0	20271
Gas	1049	541	1104	928	549	960	97	0	314	228	0	0	5770

YELLOWSTONE - RED RIVER
NANCE PETROLEUM CORPORATION

FEDERAL 1-25			SWSW 25-150-104	F#: 5655	SOW: PNA	C-O: 0	C-W: 0	C-G: 18298	COMP: 4/21/1981				
--------------	--	--	-----------------	----------	----------	--------	--------	------------	-----------------	--	--	--	--

ZENITH - HEATH
CARDINAL PETROLEUM CO.

ZARAK-OYHUS 16-6			SESE 6-139-98	F#: 4793	SOW: PNA	C-O: 58105	C-W: 4563	C-G: 0	COMP: 11/22/1969				
COLUMBUS ENERGY CORP.													

NORTHERN PACIFIC C 16-5			SESE 5-139-98	F#: 4524	SOW: PNA	C-O: 713842	C-W: 955531	C-G: 0	COMP: 10/12/1968				
-------------------------	--	--	---------------	----------	----------	-------------	-------------	--------	------------------	--	--	--	--

NORTHERN PACIFIC 6-5A			SESE 5-139-98	F#: 4648	SOW: PNA	C-O: 104063	C-W: 3141	C-G: 0	COMP: 5/23/1969				
-----------------------	--	--	---------------	----------	----------	-------------	-----------	--------	-----------------	--	--	--	--

WILLIAM J. ZARAK 1			NENW 8-139-98	F#: 4826	SOW: PNA	C-O: 453387	C-W: 123746	C-G: 0	COMP: 4/14/1970				
--------------------	--	--	---------------	----------	----------	-------------	-------------	--------	-----------------	--	--	--	--

TUHY 1			SESE 9-139-98	F#: 4975	SOW: PNA	C-O: 262217	C-W: 38635	C-G: 0	COMP: 11/11/1970				
--------	--	--	---------------	----------	----------	-------------	------------	--------	------------------	--	--	--	--

EDWARD JABLONSKY 1			SESE 4-139-98	F#: 4993	SOW: PNA	C-O: 89390	C-W: 5134	C-G: 0	COMP: 1/5/1971				
--------------------	--	--	---------------	----------	----------	------------	-----------	--------	----------------	--	--	--	--

EDWARD JABLONSKY 2			SESE 4-139-98	F#: 5003	SOW: PNA	C-O: 267487	C-W: 637993	C-G: 0	COMP: 1/13/1971				
--------------------	--	--	---------------	----------	----------	-------------	-------------	--------	-----------------	--	--	--	--

JABLONSKY 1-A			SESE 4-139-98	F#: 10618	SOW: PNA	C-O: 203905	C-W: 249950	C-G: 0	COMP: 3/2/1984				
---------------	--	--	---------------	-----------	----------	-------------	-------------	--------	----------------	--	--	--	--

TUHY 2			NWNE 9-139-98	F#: 12094	SOW: DRY	C-O: 36	C-W: 480	C-G: 0	COMP: 2/17/1989				
--------	--	--	---------------	-----------	----------	---------	----------	--------	-----------------	--	--	--	--

BN 1			SWSW 3-139-98	F#: 13300	SOW: PNA	C-O: 6896	C-W: 163843	C-G: 0	COMP: 2/13/1992				
------	--	--	---------------	-----------	----------	-----------	-------------	--------	-----------------	--	--	--	--

JN EXPLORATION & PRODUCTION LIMITED PARTNERSHIP

PRIVRATSKY 1			SWSW 34-140-99	F#: 9869	SOW: PNA	C-O: 613928	C-W: 114118	C-G: 306116	COMP: 11/20/1982				
--------------	--	--	----------------	----------	----------	-------------	-------------	-------------	------------------	--	--	--	--

MEECH 1			NWN 3-139-99	F#: 10119	SOW: PNA	C-O: 13765	C-W: 28965	C-G: 8272	COMP: 5/4/1983				
---------	--	--	--------------	-----------	----------	------------	------------	-----------	----------------	--	--	--	--

PRIVRATSKY 2			SWNW 34-140-99	F#: 10806	SOW: PNA	C-O: 824	C-W: 14679	C-G: 933	COMP: 6/15/1984				
--------------	--	--	----------------	-----------	----------	----------	------------	----------	-----------------	--	--	--	--

RANGER OIL CO.

BURLINGTON NORTHERN 1			C NE 7-139-98	F#: 4959	SOW: PNA	C-O: 183654	C-W: 0	C-G: 0	COMP: 10/30/1970				
-----------------------	--	--	---------------	----------	----------	-------------	--------	--------	------------------	--	--	--	--

Operator-Lease Jan Feb Mar Apr May Jun Jul Aug Sep Oct Nov Dec 2005 Total

ZENITH - MADISON
SKELLY OIL CO.

STEPHEN MERRILL 1 SENW 33-140-98 F#: 2075 SOW: PNA C-O: 0 C-W: 0 C-G: 5650 COMP: 10/30/1970

ZENITH - TYLER A
ZENITH - TYLER A UNIT

NEW MILLENNIUM RESOURCES, INC.

KRUSHENSKY 16-34 SESE 34-140-99 F#: 5442 SOW: WI C-O: 288699 C-W: 56308 C-G: 13655 COMP: 9/14/1974
 R&LU: 0 0 0 0 0 0 0 0 0 0 0 0 0 0 0 0
 Spacing: U 0 0 0 0 0 0 0 0 0 0 0 0 0 0 0

ANN POLANCHEK 1-35 NESW 35-140-99 F#: 8649 SOW: AL C-O: 1148588 C-W: 314818 C-G: 249121 COMP: 9/26/1981
 R&LU: 9418 872 31 742 28 847 31 173 11 897 29 891 30 781 30 1015 31 976 30 753 23 787 27 953 31 9687
 Spacing: U 4390 3514 5269 1512 4315 4401 3823 4534 4518 3591 4149 4518 48534
 31 28 31 11 29 30 30 31 30 23 27 31 332

DOLYNIUK 1-35 N2SE 35-140-99 F#: 8984 SOW: TA C-O: 255992 C-W: 77408 C-G: 77388 COMP: 1/4/1982
 R&LU: 0 0 0 0 0 0 0 0 0 0 0 0 0 0 0 0
 Spacing: U 0 0 0 0 0 0 0 0 0 0 0 0 0 0 0

DOLYNIUK STATE 1-36 NWSW 36-140-99 F#: 9194 SOW: WI C-O: 369522 C-W: 324898 C-G: 103852 COMP: 2/26/1982
 R&LU: 0 0 0
 Spacing: U 0 0 0

OBACH STATE 1-36 SWNE 36-140-99 F#: 10147 SOW: AL C-O: 158285 C-W: 133065 C-G: 51384 COMP: 12/2/1983
 R&LU: 0 0 0 0 0 0 0 0 0 0 0 0 0 0 0 0
 Spacing: U 0 0 0 0 0 0 0 0 0 0 0 0 0 0 0

POLANCHEK 2-35 SWNW 35-140-99 F#: 10686 SOW: AL C-O: 113357 C-W: 44472 C-G: 24798 COMP: 5/27/1984
 R&LU: 3620 350 31 280 28 310 31 300 30 310 29 300 30 310 31 310 31 300 30 280 28 300 30 310 31 3660
 Spacing: U 620 560 620 600 620 300 620 620 600 560 600 620 6940
 31 28 31 30 29 30 31 31 30 28 30 31 360

POLANCHEK 8-34 SENE 34-140-99 F#: 10752 SOW: AL C-O: 488048 C-W: 403731 C-G: 226597 COMP: 6/16/1984
 R&LU: 19294 1705 31 1787 28 1657 31 1592 30 1483 31 1587 30 1735 31 1343 31 1830 30 1536 28 1634 30 1645 31 19534
 Spacing: U 2756 2554 2567 2379 2613 2538 2651 2651 2651 2337 2414 2484 30595
 31 28 31 30 31 30 31 31 30 28 30 31 362

Unit Totals: Oil 2927 2809 2814 2065 2690 2778 2826 2668 3106 2569 2721 2908 32881
 Wells: 7 Wtr 7766 6628 8456 4491 7548 7239 7094 7805 7769 6488 7163 7622 86069
 Gas 93 84 93 71 89 90 92 93 90 79 87 93 1054

Pool Totals: Oil 2927 2809 2814 2065 2690 2778 2826 2668 3106 2569 2721 2908 32881
 Wells: 7 Wtr 7766 6628 8456 4491 7548 7239 7094 7805 7769 6488 7163 7622 86069
 Gas 93 84 93 71 89 90 92 93 90 79 87 93 1054

ZENITH-NEWTON - HEATH
ZENITH-NEWTON - HEATH UNIT

BHP PETROLEUM COMPANY, INC.

HEART RIVER 16-10 SESE 10-139-99 F#: 4991 SOW: PNA C-O: 5923 C-W: 230 C-G: 0 COMP: 12/8/1970

CHAPARRAL ENERGY, L.L.C.

ZENITH-NEWTON TYLER UNIT 1 SESE 3-139-99 F#: 5027 SOW: PNA C-O: 240561 C-W: 624 C-G: 4390 COMP: 2/26/1971

ZENITH-NEWTON UNIT 2 SESW 3-139-99 F#: 9917 SOW: AL C-O: 188038 C-W: 6245 C-G: 44641 COMP: 2/15/1983

R&LU: 3145 200 31 188 28 23 3 221 30 301 31 290 30 312 31 346 31 334 30 248 31 374 30 309 31 3146
 Spacing: U 87 75 0 22 32 52 50 12 33 53 16 30 462
 0 0 0 0 0 0 0 0 0 0 0 0 0

CONOCO INC.

ZENITH-NEWTON TYLER UNIT 6 SENW 11-139-99 F#: 4737 SOW: PNA C-O: 137224 C-W: 152432 C-G: 0 COMP: 8/19/1969

Operator-Lease	Jan	Feb	Mar	Apr	May	Jun	Jul	Aug	Sep	Oct	Nov	Dec	2005 Total												
H&R WELL SERVICES, INC.																									
ZENITH-NEWTON UNIT	4			SENW	10-139-99	F#: 4963	SOW: PNA	C-O: 507902	C-W: 506797	C-G: 53995		COMP: 10/1/1970													
R&LU: 0	0	0	0	0									0												
Spacing: U	0	0											0												
	0	0											0												
MISSOURI BASIN WELL SERVICE, INC.																									
ZENITH-NEWTON UNIT	5			E2SW	10-139-99	F#: 11153	SOW: PNA	C-O: 3653	C-W: 8926	C-G: 514		COMP: 3/8/1985													
Unit Totals: Oil	200	188	23	221	301	290	312	346	334	248	374	309	3146												
Wells: 6 Wtr	87	75	0	22	32	52	50	12	33	53	16	30	462												
Gas	0	0	0	0	0	0	0	0	0	0	0	0	0												
Pool Totals: Oil	200	188	23	221	301	290	312	346	334	248	374	309	3146												
Wells: 6 Wtr	87	75	0	22	32	52	50	12	33	53	16	30	462												
Gas	0	0	0	0	0	0	0	0	0	0	0	0	0												
ZION - SPEARFISH/MADISON																									
GEORESOURCES, INC.																									
EMMARD RICE	1			NWN	26-163-79	F#: 2055	SOW: PNA	C-O: 31388	C-W: 365140	C-G: 0		COMP: 12/1/1958													
OBERT LINSTAD	1			SESE	22-163-79	F#: 2507	SOW: AL	C-O: 54843	C-W: 1007708	C-G: 0		COMP: 2/25/1960													
R&LU: 696	64	31	50	27	55	30	61	30	60	31	56	30	56	30	53	31	665								
Spacing: ESE*	2821	2498	2634	2591	2532	2513	2575	2653	2190	2483	2790	2806	31086												
	0	0	0	0	0	0	0	0	0	0	0	0	0												
RICE	23-12			NWSW	23-163-79	F#: 5815	SOW: AL	C-O: 26245	C-W: 146461	C-G: 0		COMP: 8/16/1976													
R&LU: 238	11	11	12	12	33	31	29	29	32	31	29	30	31	31	12	12	8	10	0	0	0	0	228		
Spacing: WSW*	133	148	363	334	338	335	343	354	117	118	0	0	2583												
	0	0	0	0	0	0	0	0	0	0	0	0	0												
RICE	1 SWD			NWN	26-163-79	F#: 6326	SOW: PNA	C-O: 13217	C-W: 255955	C-G: 0		COMP: 11/9/1977													
RICE	2			SENW	26-163-79	F#: 6347	SOW: AL	C-O: 12155	C-W: 84497	C-G: 0		COMP: 11/16/1977													
R&LU: 534	53	31	46	28	52	31	48	29	49	30	47	30	49	31	50	31	35	21	32	26	40	25	52	30	553
Spacing: ENW*	188	173	181	167	162	168	172	177	102	154	155	181	1980												
	0	0	0	0	0	0	0	0	0	0	0	0	0												
RICE	3			NENW	26-163-79	F#: 13685	SOW: AL	C-O: 14282	C-W: 490122	C-G: 0		COMP: 9/21/1994													
R&LU: 529	66	31	45	22	65	31	62	30	64	31	59	30	62	31	46	23	24	12	12	8	0	0	6	3	511
Spacing: ENW*	3762	2714	3630	3483	3404	3379	3463	2646	1177	954	0	365	28977												
	0	0	0	0	0	0	0	0	0	0	0	0	0												
Pool Totals: Oil	194	153	205	200	205	191	198	180	125	103	92	111	1957												
Wells: 6 Wtr	6904	5533	6808	6575	6436	6395	6553	5830	3586	3709	2945	3352	64626												
Gas	0	0	0	0	0	0	0	0	0	0	0	0	0												

Recovered Liquids From Gas Lines For 2005

Operator-Lease	Jan	Feb	Mar	Apr	May	Jun	Jul	Aug	Sep	Oct	Nov	Dec	2005 Total
BILLINGS													
BEAR PAW ENERGY INC.													
FIELD CONDENSATE MYSTERY CREEK					F#: 50030			C-O: 464654					
R&LU: 18647	1934	1483	1567	1475	1571	1962	1484	1543	1291	1367	1521	1399	18597
TREE TOP COMPRESSOR STATION					F#: 50246			C-O: 694008					
R&LU: 19565	1460	124	1786	1278	1924	1850	2380	1656	1912	2252	1658	1596	19876
SUMMIT RESOURCES, INC.													
KNUTSON GAS CONDITIONING PLANT					F#: 50188			C-O: 53021					
R&LU: 1442	130	134	140	131	153	153	85	85	102	89	183	160	1545
WESTERN GAS PROCESSORS, LTD.													
PLANT CONDENSATE EAST					F#: 50022			C-O: 199124					
PLANT CONDENSATE MIDDLE					F#: 50024			C-O: 136002					
PLANT CONDENSATE WEST					F#: 50026			C-O: 136311					
FIELD CONDENSATE WEST					F#: 50028			C-O: 161185					
FIELD CONDENSATE TR STATION					F#: 50032			C-O: 88797					
FIELD CONDENSATE LITTLE KNIFE					F#: 50034			C-O: 59174					
FIELD CONDENSATE GREEN RIVER					F#: 50036			C-O: 22795					
FIELD CONDENSATE FRYBURG					F#: 50038			C-O: 18966					
FIELD CONDENSATE COASTAL					F#: 50040			C-O: 7654					
FIELD CONDENSATE EGLY 20					F#: 50042			C-O: 41020					
FIELD CONDENSATE EGLY 21					F#: 50044			C-O: 36984					
FIELD CONDENSATE STUART 7					F#: 50046			C-O: 6484					
FIELD CONDENSATE STUART #4-19					F#: 50048			C-O: 37553					
FIELD CONDENSATE STUART #2-31					F#: 50050			C-O: 50250					
FIELD CONDENSATE MESCHKE #2-2					F#: 50052			C-O: 21126					
FIELD CONDENSATE BENJAMIN#1-18					F#: 50054			C-O: 50005					
FIELD CONDENSATE MEE 3-17					F#: 50086			C-O: 680					
FIELD CONDENSATE ALAQ 1-23					F#: 50088			C-O: 1486					
WESTERN GAS LACT UNIT					F#: 50156			C-O: 1587643					
BENJAMIN 2-18					F#: 50158			C-O: 3477					
FIELD CONDENSATE GRASSY BUTTE					F#: 50172			C-O: 3690					
FIELD CONDENS. TOBACCO GARDEN					F#: 50186			C-O: 8889					
Totals: Oil	22764	23102	30010	25187	27273	26368	26854	25903	23770	27678	26846	25481	311236
Wells: 25													
BOWMAN													
CENEX													
COYOTE CREEK GAS PLANT					F#: 50148			C-O: 177900					
CONTINENTAL GAS, INC.													
MEDICINE POLE HILLS PLANT					F#: 50258			C-O: 10830					
BADLANDS GAS PLANT					F#: 50270			C-O: 171090					
R&LU: 29829	2624	2791	2928	2788	2769	2415	1630	2194	2434	2424	2417	2069	29483
Totals: Oil	22764	23102	30010	25187	27273	26368	26854	25903	23770	27678	26846	25481	311236
Wells: 3													
BURKE													
BEAR PAW ENERGY INC.													
LIGNITE PLANT CONDENSATE					F#: 50016			C-O: 491912					
R&LU: 20693	868	1196	1568	1456	1931	1397	2081	2318	2397	1987	1884	1465	20548

Operator-Lease	Jan	Feb	Mar	Apr	May	Jun	Jul	Aug	Sep	Oct	Nov	Dec	2005 Total	
HUNT OIL COMPANY														
NORTH TIOGA GASOLINE PLANT					F#:	50002		C-O:	29647					
Totals:	Oil	22764	23102	30010	25187	27273	26368	26854	25903	23770	27678	26846	25481	311236
Wells:	2													
DIVIDE														
ARMSTRONG OIL & GAS, INC.														
AMBROSE GAS PLANT					F#:	50184		C-O:	53					
DUNN														
MESA PETROLEUM CO.														
FEDERAL 10 #1					F#:	50098		C-O:	1531					
KNUTSON-WERRE 3 #1					F#:	50100		C-O:	168					
KNUTSON-WERRE 34 #1					F#:	50102		C-O:	1645					
PELTON #1-10					F#:	50104		C-O:	169					
PETRO-HUNT, L.L.C.														
LITTLE KNIFE PLANT					F#:	50242		C-O:	1187566					
R&LU: 54195	3927	3596	3849	4164	4615	4974	5204	5491	4931	4797	4731	4350	54629	
Totals:	Oil	22764	23102	30010	25187	27273	26368	26854	25903	23770	27678	26846	25481	311236
Wells:	5													
GOLDEN VALLEY														
BEAR PAW ENERGY LLC														
BEAVER CREEK CONDENSATE					F#:	50278		C-O:	9269					
R&LU: 707	0	0	0	0	0	0	0	117	115	209	274	425	1140	
MCKENZIE														
AMERADA HESS CORPORATION														
HAWKEYE STATION TANKS					F#:	50010		C-O:	688304					
R&LU: 8876	835	1043	1083	844	661	1142	791	137	497	508	345	741	8627	
SIVERTSON DRIP TANK					F#:	50012		C-O:	109962					
BLUE BUTTES DRIP TANK					F#:	50180		C-O:	201947					
R&LU: 5672	886	571	697	436	447	530	363	456	0	240	258	890	5774	
NORTH CHARLSON TANKS					F#:	50196		C-O:	123444					
R&LU: 6545	245	1057	597	567	684	635	591	607	563	519	165	312	6542	
ANTELOPE DRIP TANK					F#:	50222		C-O:	156766					
R&LU: 919	0	220	232	146	0	264	0	0	0	0	0	0	862	
AMINOIL USA, INC.														
GOVT. DOROUGH BATTERY					F#:	50004		C-O:	29499					
C. C. HALVORSON BATTERY					F#:	50006		C-O:	2595					
SCRUBBER (JENS STRAND)					F#:	50008		C-O:	167085					
BEAR PAW ENERGY INC.														
ALEXANDER COMPRESSOR					F#:	50268		C-O:	115661					
R&LU: 9205	496	417	851	513	739	345	715	1130	465	1517	1823	300	9311	
COOPERSTOWN					F#:	50292		C-O:	2869					
R&LU: 2499	130	139	182	177	237	225	119	143	300	280	314	203	2449	
ECOLOGICAL ENGINEERING SYSTEMS														
ALEXANDER GAS PLANT					F#:	50160		C-O:	137099					
KERR-MCGEE CORP.														
BOXCAR BUTTE GAS PLANT					F#:	50182		C-O:	1288					
TRUE OIL CO.														
RED WING CREEK GAS PLANT DRIP					F#:	50020		C-O:	24746					
R&LU: 309	45	25	35	17	28	28	32	30	52	55	47	48	442	

Operator-Lease	Jan	Feb	Mar	Apr	May	Jun	Jul	Aug	Sep	Oct	Nov	Dec	2005 Total	
WESTERN GAS PROCESSORS, LTD.														
DIMMICK LAKE PLANT					F#:	50176		C-O:	51855					
CHARLSON PLANT					F#:	50178		C-O:	172264					
Totals:	Oil	22764	23102	30010	25187	27273	26368	26854	25903	23770	27678	26846	25481	311236
Wells:	15													
MOUNTRAIL														
WILLISTON BASIN INTERSTATE PIPELINE CO.														
WHITE EARTH DRIP TANK					F#:	50220		C-O:	362					
STARK														
BEAR PAW ENERGY INC.														
LODGEPOLE CONDENSATE STATION					F#:	50272		C-O:	487839					
R&LU:	48156	4698	4344	4754	4194	4612	4557	4549	3837	2546	2734	4292	3341	48458
WILLIAMS														
AMERADA HESS CORPORATION														
TIOGA GASOLINE PLANT					F#:	50014		C-O:	1601102					
R&LU:	77647	4369	5513	9287	6509	6525	5454	6249	5699	5669	8288	6414	7704	77680
TEMPLE COMPRESSOR STATION					F#:	50162		C-O:	63464					
BEAR PAW ENERGY INC.														
COW CREEK CONDENSATE STATION					F#:	50274		C-O:	11499					
R&LU:	923	80	32	29	43	75	94	54	34	64	90	97	47	739
JUDSON CONDENSATE STATION					F#:	50276		C-O:	23932					
R&LU:	4263	37	417	425	449	302	343	527	426	432	322	423	431	4534
PHILLIPS NATURAL GAS CO.														
ALEXANDER BOOSTER					F#:	50018		C-O:	21390					
PHILLIPS PETROLEUM CO.														
STOCKYARD					F#:	50080		C-O:	379					
COW CREEK					F#:	50082		C-O:	425					
MIDWAY					F#:	50204		C-O:	389					
Totals:	Oil	22764	23102	30010	25187	27273	26368	26854	25903	23770	27678	26846	25481	311236
Wells:	8													

Disposal Well Skimmed Crude Recovery for 2005

Operator-Lease	Jan	Feb	Mar	Apr	May	Jun	Jul	Aug	Sep	Oct	Nov	Dec	2005 Total
BILLINGS													
CENTERPOINT DISPOSAL, INC.													
HLEBECHUK #1-34						F#: 50084		C-O: 796					
CRYSTAL EXPLORATION & PRODUCTION CO.													
KUNTZ #11-23						F#: 50090		C-O: 248					
EXXON COMPANY, U.S.A.													
BIG STICK (MADISON) UNIT #1211						F#: 50072		C-O: 2568					
BIG STICK (MADISON) UNIT #3103						F#: 50076		C-O: 2416					
MISSOURI BASIN WELL SERVICE, INC.													
GREGORY #1-9 WDW						F#: 50078		C-O: 5906					
HECKER #1 SWD						F#: 50154		C-O: 1517					
TENNECO OIL CO.													
CONNELL SWD #1						F#: 50092		C-O: 2528					
TERRA ENERGY CORP.													
TANNER USA #1-34						F#: 50074		C-O: 2367					
Totals: Oil	110	0	1144	739	545	337	4	239	892	285	1311	711	6317
Wells: 8													
BOTTINEAU													
GEORESOURCES, INC.													
RICE 1 SWD						F#: 50288		C-O: 535					
PRODUCERS DISPOSAL SERVICES													
RAUK SWD #1						F#: 50126		C-O: 656					
Totals: Oil	110	0	1144	739	545	337	4	239	892	285	1311	711	6317
Wells: 2													
BOWMAN													
BURLINGTON RESOURCES OIL & GAS COMPANY													
STATE #16X-16						F#: 50260		C-O: 79					
BUCHHOLZ #3 SWD						F#: 50262		C-O: 1594					
R&LU: 0	0	0	0	0	0	0	0	0	0	0	0	0	0
CONTINENTAL RESOURCES, INC.													
LTA SWD #1						F#: 50112		C-O: 4615					
R&LU: 0	0	0	0	0	0	0	0	0	0	0	0	0	0
ALBERT FOSSUM #2-14 SWD						F#: 50128		C-O: 1999					
R&LU: 0	0	0	0	0	0	0	0	0	0	0	0	0	0
LONESOME DOVE 1-21 SWD						F#: 50264		C-O: 4989					
R&LU: 0	0	0	0	0	0	0	0	0	0	0	0	0	0
RATTLESNAKE #1-23 SWD						F#: 50266		C-O: 1761					
R&LU: 0	0	0	0	0	0	0	4	0	0	0	0	0	4
Totals: Oil	110	0	1144	739	545	337	4	239	892	285	1311	711	6317
Wells: 6													
BURKE													
FERRELLGAS, L.P.													
FERRELL 3						F#: 50124		C-O: 12969					
FERRELL #1						F#: 50238		C-O: 126					
PETRO-HUNT, L.L.C.													
PROSPER SWD #1						F#: 50208		C-O: 60					
Totals: Oil	110	0	1144	739	545	337	4	239	892	285	1311	711	6317
Wells: 3													

Operator-Lease Jan Feb Mar Apr May Jun Jul Aug Sep Oct Nov Dec 2005 Total

DIVIDE

BALCO THREE, INC.

BORGEN #11-24 F#: 50200 C-O: 5944
 R&LU: 0 0 0 0 0 0 0 0 0 0 0 0 0

DUNN

BERCO RESOURCES, LLC

TYSVER 15 #1 (SWD) F#: 50140 C-O: 4286

CONDOR PETROLEUM, INC.

BURESH #33-2 F#: 50218 C-O: 120

ENERGY EQUITY COMPANY

SADOWSKY SWD #1 F#: 50108 C-O: 1085

NORTH DICKINSON SWD 1 F#: 50286 C-O: 1754
 R&LU: 0 0 0 0 0 0 0 0 0 0 0 0 0

SAUL AZAR

COOK N #1 F#: 50174 C-O: 734

Totals: Oil 110 0 1144 739 545 337 4 239 892 285 1311 711 6317
 Wells: 5

GOLDEN VALLEY

DRY CREEK DISPOSAL COMPANY, INC.

FEDERAL #22-25 F#: 50096 C-O: 403

ENERGY EQUITY COMPANY

UECKERT #1-11 F#: 50254 C-O: 6712
 R&LU: 819 0 0 0 0 337 337 0 0 0 0 145 0 819

SUMMIT RESOURCES, INC.

STATE 2-36 F#: 50290 C-O: 1051
 R&LU: 240 0 0 0 0 0 0 0 240 0 0 0 240

THOMAS A. HAUGEN OPERATING CO.

KANNENBERG SWD #1-27 F#: 50066 C-O: 3129

Totals: Oil 110 0 1144 739 545 337 4 239 892 285 1311 711 6317
 Wells: 4

MCKENZIE

BLACK HAWK RESOURCES, LLC

KLANDL #26-31X F#: 50056 C-O: 19786
 R&LU: 0 0 0 0 0 0 0 0 0 0 0 0 0

HATTER #34-43X F#: 50058 C-O: 756
 R&LU: 0 0 0 0 0 0 0 0 0 0 0 0 0

KLANDL RECLAIM PLANT F#: 50068 C-O: 20802
 R&LU: 0 0 0 0 0 0 0 0 0 0 0 0 0

BURLINGTON RESOURCES OIL & GAS COMPANY

MOI #43-19 F#: 50214 C-O: 9148

ROUGH RIDER BN #2-33 F#: 50236 C-O: 615

EDGAR-BN #10-1 F#: 50240 C-O: 429

COLUMBUS ENERGY CORP.

HOVDE 1-6SWD F#: 50282 C-O: 240

HEADINGTON OIL LIMITED PARTNERSHIP

USA #42-10 F#: 50244 C-O: 5501
 R&LU: 1346 110 0 1144 8 0 0 0 239 0 0 121 0 1622

J&M DISPOSAL, INC.

HERMAN SCHMITZ #27-1 F#: 50202 C-O: 28804
 R&LU: 1363 0 0 0 0 0 0 0 0 652 0 0 711 1363

Operator-Lease	Jan	Feb	Mar	Apr	May	Jun	Jul	Aug	Sep	Oct	Nov	Dec	2005 Total
K&J OPERATING, INC.													
GEORGE TANK #1					F#: 50164			C-O: 1651					
R&LU: 0	0	0	0	0	0	0	0	0	0	0	0	0	0
LANDTECH CORP.													
JACOBSON #1-17					F#: 50192			C-O: 8400					
LANDTECH ENTERPRISES LTD. CO.													
BULL MOOSE DISPOSAL-BN #27-14					F#: 50094			C-O: 7164					
R&LU: 0	0	0	0	0	0	0	0	0	0	0	0	0	0
ELK DISPOSAL-WHALSTROM #10-2					F#: 50190			C-O: 7077					
R&LU: 0	0	0	0	0	0	0	0	0	0	0	0	0	0
NANCE PETROLEUM CORPORATION													
LINDECKER 1-35 SWD					F#: 50298			C-O: 285					
R&LU: 285										285			285
EDGAR 10-1 SWD					F#: 50300			C-O: 1045					
R&LU: 1045											1045		1045
PAUL RANKIN													
GLASS BLUFF/ELK SWD #1					F#: 50252			C-O: 1298					
PRESIDIO EXPLORATION, INC.													
DINWOODIE #22-23					F#: 50110			C-O: 3839					
RANCH OIL COMPANY													
STATE 13-36					F#: 50294			C-O: 551					
R&LU: 551				551									551
NELSON SWD 13-28					F#: 50296			C-O: 208					
R&LU: 208					208					0	0	0	208
RIGEL, INC.													
KERR SWD #104					F#: 50120			C-O: 12466					
LARS RASMUSSEN SWD #1					F#: 50250			C-O: 967					
ROONEY OPERATING D/B/A MONDAK DISPOSAL CO.													
FEDERAL #12-8					F#: 50062			C-O: 8764					
THOMAS A. HAUGEN OPERATING CO.													
OKLAND SWD #2					F#: 50060			C-O: 4037					
HELLING STATE #21-16					F#: 50194			C-O: 55					
WESTPORT OIL & GAS CO., INC.													
HOEHN SWD #1					F#: 50114			C-O: 5080					
ZINKE & TRUMBO, INC.													
EVENSON A SWD 1					F#: 50284			C-O: 893					
R&LU: 180	0	0	0	180	0	0	0	0	0	0	0	0	180
Totals: Oil	110	0	1144	739	545	337	4	239	892	285	1311	711	6317
Wells: 26													

MOUNTRAIL

BOW PETROLEUM, INC. OF COLORADO													
SKARSGARD #1					F#: 50280			C-O: 903					
R&LU: 0	0	0	0	0	0	0	0	0	0	0	0	0	0
TIOGA DISPOSAL CO.													
MARTIN C. JORSTAD #1					F#: 50106			C-O: 6843					
Totals: Oil	110	0	1144	739	545	337	4	239	892	285	1311	711	6317
Wells: 2													

RENVILLE

EAGLE OPERATING, INC.													
CHRISTIANSON SWD #1					F#: 50206			C-O: 48					

Operator-Lease	Jan	Feb	Mar	Apr	May	Jun	Jul	Aug	Sep	Oct	Nov	Dec	2005 Total	
EARL SCHWARTZ														
LAUMB #2					F#:	50232		C-O:	181					
MILLER PETROLEUM, INC.														
FINN HELLEBUST #1					F#:	50152		C-O:	475					
NEXEN OIL & GAS USA INC.														
RAY VENDSEL #1					F#:	50216		C-O:	309					
Totals:	Oil	110	0	1144	739	545	337	4	239	892	285	1311	711	6317
Wells:	4													
STARK														
CENEX														
KUNTZ #8-9					F#:	50170		C-O:	253					
WILLIAM C. KIRKWOOD														
KOSTELECKY SWD #1					F#:	50198		C-O:	3215					
Totals:	Oil	110	0	1144	739	545	337	4	239	892	285	1311	711	6317
Wells:	2													
WARD														
BALLANTYNE OIL														
DAISY SWD #1-29					F#:	50150		C-O:	124					
WILLIAMS														
CITATION OIL & GAS CORP.														
STATE OF NORTH DAKOTA #1					F#:	50224		C-O:	340					
R&LU:	0	0	0	0	0	0	0	0	0	0	0	0	0	0
CONDOR PETROLEUM, INC.														
MCCOY, F.E. #1					F#:	50132		C-O:	309					
FERRELLGAS, L.P.														
FERRELL #2					F#:	50118		C-O:	13072					
R&LU:	0	0	0	0	0	0	0	0	0	0	0	0	0	0
PAUL RANKIN														
EIGHTMILE SWD #1					F#:	50256		C-O:	263					
PRODUCERS DISPOSAL SERVICES														
STRID SWD #26-2					F#:	50122		C-O:	2122					
THOMAS A. HAUGEN OPERATING CO.														
STATE #16-11					F#:	50064		C-O:	7131					
Totals:	Oil	110	0	1144	739	545	337	4	239	892	285	1311	711	6317
Wells:	6													

Waste Oil Treating Plant Recovery for 2005

Operator-Lease	Jan	Feb	Mar	Apr	May	Jun	Jul	Aug	Sep	Oct	Nov	Dec	2005 Total	
MCKENZIE														
CRUDE PROCESSING, INC.														
WASTE CRUDE RECYCLING PLANT														
					F#:	50070		C-O:	243651					
R&LU:	22520	961	927	1851	1859	1847	2783	2753	3541	1708	1708	850	1732	22520
STARK														
OIL RECYCLING, INC.														
WASTE CRUDE RECYCLING PLANT														
					F#:	50166		C-O:	50104					
WILLIAMS														
TRI-B OIL CO.														
WASTE CRUDE RECYCLING PLANT														
					F#:	50116		C-O:	1812					

Oil, Water and Gas Production by Pool for 2005

	Jan	Feb	Mar	Apr	May	Jun	Jul	Aug	Sep	Oct	Nov	Dec	2005 Total	Cum Prod
ALEXANDER - DUPEROW														
	1827	1585	1513	1431	1374	1306	1275	1182	989	1118	1868	1491	16959	141711
	35	32	22	15	17	18	27	8	13	122	22	31	362	16528
	2143	1923	1880	1967	1799	1916	1842	1379	1096	1365	1804	1803	20917	173287
ALEXANDER - MADISON														
	887	796	870	809	663	467	798	770	818	793	784	740	9195	477228
	4521	4011	4171	1948	2712	932	4076	3736	3925	3719	3713	3604	41068	1156449
	1279	1101	1280	1353	1145	489	1318	1069	1188	1162	1138	1236	13758	569595
ALEXANDER - RED RIVER														
	10525	6947	5787	4140	2436	2854	2971	2288	1792	1300	1105	1800	43945	275945
	410	357	234	257	141	164	169	159	138	71	27	296	2423	26063
	31164	24114	19237	16118	10603	15788	13759	11657	1209	7983	4708	10035	166375	1103566
ALKALI CREEK - BAKKEN														
	-	-	-	-	719	1192	1317	975	823	1126	1099	1518	8769	17352
	-	-	-	-	3052	1292	673	470	360	233	1010	597	7687	7691
	-	-	-	-	1150	2563	2832	2096	1769	2316	1919	2952	17597	54354
AMBROSE - DUPEROW														
	1512	1440	1524	1188	1147	1400	1446	1363	1308	1067	938	1184	15517	1394761
	1659	1574	1756	1664	1617	1777	1861	1837	1680	406	23	2216	18070	609738
	3598	3338	3519	1747	3251	3051	3105	2865	3410	2331	2016	2650	34881	1574602
AMBROSE - RED RIVER														
	-	-	-	-	-	-	-	-	-	-	-	-	-	21213
	-	-	-	-	-	-	-	-	-	-	-	-	-	127607
	-	-	-	-	-	-	-	-	-	-	-	-	-	27280
AMIDON - BIRDBEAR														
	-	-	-	-	-	-	-	-	-	-	-	-	-	4611
	-	-	-	-	-	-	-	-	-	-	-	-	-	2774
	-	-	-	-	-	-	-	-	-	-	-	-	-	0
AMIDON - RED RIVER														
	-	-	-	-	-	-	-	-	-	-	-	-	-	15064
	-	-	-	-	-	-	-	-	-	-	-	-	-	93623
	-	-	-	-	-	-	-	-	-	-	-	-	-	0
AMOR - RED RIVER														
	17598	17205	19890	18786	18791	17672	17882	17279	14777	16471	15172	17008	208531	3389510
	9450	11288	13108	12896	13159	12372	12687	13289	11855	14979	14391	16252	155726	2094207
	5727	6839	6927	7225	9793	7617	5821	8137	7979	7990	7139	7554	88748	1101937
AMOR - RED RIVER B														
	662	622	526	405	735	682	713	709	683	775	1387	1620	9519	37505
	5131	4764	4007	2101	6744	5243	4736	4717	4463	6301	7474	7494	63175	308942
	1708	1604	1355	1046	1894	1760	1838	1826	1761	1688	2216	2792	21488	97485
ANTELOPE - DEVONIAN														
	4428	3435	4596	3245	4295	3747	2331	3555	4520	4401	4220	3738	46511	6371872
	19832	13075	20629	13910	17330	12621	2664	14540	16315	16472	13168	13481	174037	6969718
	3860	2962	4310	3512	4865	3576	2832	3759	4095	4086	3562	3579	44998	2581026
ANTELOPE - MADISON														
	3983	3403	3182	3937	3781	4182	4029	3318	1720	3166	3123	3748	41572	17209989
	24533	18444	19318	24937	23304	24330	22717	27905	16569	24874	27295	30077	284303	25109369
	59712	47596	46789	56383	56012	55892	55863	50219	30742	43545	46146	48062	596961	13910899
ANTELOPE - RED RIVER														
	654	610	679	668	643	632	610	658	633	623	629	662	7701	209886
	0	0	0	0	0	0	0	0	19	55	0	0	74	9309
	7900	7106	7890	7625	8056	7885	7575	8149	7973	8092	7658	7853	93762	2390088
ANTELOPE - SANISH														
	5300	4609	6689	5390	6069	5001	5198	5997	6023	5433	5747	4355	65811	12657036
	2480	1608	2168	2796	3681	1939	1304	1481	3357	2756	2181	1678	27429	1140125
	14874	12946	18071	16445	18815	15897	15684	20020	20085	15465	14871	9721	192894	11354198

Jan	Feb	Mar	Apr	May	Jun	Jul	Aug	Sep	Oct	Nov	Dec	2005 Total	Cum Prod
ANTELOPE - SILURIAN													
1488	1536	1689	1503	1638	1449	1547	1443	1502	1466	1630	1673	18564	4443466
17177	15143	18704	18732	18472	16946	15550	20490	21392	18949	21230	22464	225249	11584115
1983	1782	2102	1898	2115	3225	3157	3338	3260	3216	3197	3775	33048	2047023
ANTELOPE - STONEWALL													
-	-	-	-	-	-	-	-	-	-	-	-	-	11629
-	-	-	-	-	-	-	-	-	-	-	-	-	83
-	-	-	-	-	-	-	-	-	-	-	-	-	36803
ANTELOPE - WINNIPEG/DEADWOOD													
114	0	113	112	114	106	115	107	105	103	0	112	1101	20334
550	394	636	869	722	661	529	821	715	552	704	737	7890	68469
114378	100565	112921	110631	102358	100345	99684	96316	92679	96547	99562	91129	1217115	25116710
ANTELOPE CREEK - MADISON													
-	-	-	-	-	-	-	-	-	-	-	-	-	6434
-	-	-	-	-	-	-	-	-	-	-	-	-	14225
-	-	-	-	-	-	-	-	-	-	-	-	-	3890
ANTELOPE CREEK - RED RIVER													
-	-	-	-	-	-	-	-	-	-	-	-	-	70528
-	-	-	-	-	-	-	-	-	-	-	-	-	35276
-	-	-	-	-	-	-	-	-	-	-	-	-	213373
ANTELOPE CREEK - STONEWALL													
-	-	-	-	-	-	-	-	-	-	-	-	-	950
-	-	-	-	-	-	-	-	-	-	-	-	-	7671
-	-	-	-	-	-	-	-	-	-	-	-	-	4845
ANTLER - MADISON													
1282	1346	1194	1285	1276	1223	1256	1242	1162	1293	1000	859	14418	389596
32480	32480	28505	27965	28100	28050	25940	25880	26025	25950	25950	28733	336058	2426792
220	220	220	220	220	220	220	220	220	220	190	190	2580	36323
ARNEGARD - MADISON													
303	258	291	289	291	242	323	255	233	284	262	272	3303	118757
1575	1356	1504	1439	1459	1416	1508	1478	1438	1407	1374	1423	17377	454680
264	224	253	251	253	211	281	222	234	247	228	237	2905	72339
ASH - RED RIVER													
-	-	-	-	-	-	-	-	-	-	-	-	-	107929
-	-	-	-	-	-	-	-	-	-	-	-	-	103864
-	-	-	-	-	-	-	-	-	-	-	-	-	42685
ASH COULEE - BAKKEN													
1103	1033	1005	998	982	992	1043	1043	835	983	816	888	11721	1703008
154	71	262	105	260	137	214	125	209	113	236	220	2106	34837
15399	14368	15788	15972	16228	15893	17377	18832	14430	17066	15412	17045	193810	6186131
ASH COULEE - BIRDBEAR													
996	899	917	784	273	537	710	729	721	719	699	718	8702	90808
73	0	0	64	124	215	94	18	35	13	105	0	741	3304
963	882	888	772	274	412	673	616	653	619	559	568	7879	95710
ASH COULEE - RED RIVER													
-	-	-	-	-	-	-	-	-	-	-	-	-	7691
-	-	-	-	-	-	-	-	-	-	-	-	-	6615
-	-	-	-	-	-	-	-	-	-	-	-	-	2374
ASSINIBOINE - MADISON													
516	461	501	482	498	476	466	511	344	124	202	154	4735	284016
2370	2274	2427	2357	2367	2401	2546	2345	1765	330	734	758	22674	760265
155	136	179	186	211	152	175	155	150	48	136	0	1683	170720
ASSINIBOINE - RED RIVER													
-	-	-	-	-	-	-	-	-	-	-	-	-	612978
-	-	-	-	-	-	-	-	-	-	-	-	-	812494
-	-	-	-	-	-	-	-	-	-	-	-	-	501124
AURELIA - MADISON													
-	-	-	-	-	-	-	-	-	-	-	-	-	2751
-	-	-	-	-	-	-	-	-	-	-	-	-	31060
-	-	-	-	-	-	-	-	-	-	-	-	-	1028

AUSTIN - RED RIVER

Pool Totals: 2

	Jan	Feb	Mar	Apr	May	Jun	Jul	Aug	Sep	Oct	Nov	Dec	2005 Total	Cum Prod
AVOCA - BAKKEN														
	11	11	12	12	12	11	12	11	11	9	12	11	135	1838
	0	0	0	0	0	0	0	0	0	0	0	0	0	11
	0	0	0	0	0	0	0	0	0	0	0	0	0	10
AVOCA - MADISON														
	717	676	723	661	630	447	775	740	734	688	687	626	8104	315782
	641	643	621	613	686	473	407	650	1089	849	691	710	8073	248699
	240	306	468	387	419	309	277	312	925	539	444	285	4911	310135
AVOCA - RED RIVER														
	-	-	-	-	-	-	-	-	-	-	-	-	-	19275
	-	-	-	-	-	-	-	-	-	-	-	-	-	3799
	-	-	-	-	-	-	-	-	-	-	-	-	-	69186
BADEN - MADISON														
	-	-	-	-	-	-	-	-	-	-	-	-	-	16173
	-	-	-	-	-	-	-	-	-	-	-	-	-	114742
	-	-	-	-	-	-	-	-	-	-	-	-	-	383
BAILEY - BAKKEN														
	-	-	-	-	-	-	-	-	635	8557	4832	4829	18853	25890
	-	-	-	-	-	-	-	-	0	2962	767	788	4517	4521
	-	-	-	-	-	-	-	-	0	3454	2906	2779	9139	11490
BAKER - DUPEROW														
	1232	1179	1181	1163	1271	991	1256	1212	1190	1219	1152	1174	14220	111819
	2788	2745	2672	2956	3046	2440	2719	2766	2574	2606	2478	2711	32501	205305
	934	904	1022	1087	1154	948	1197	1205	1225	1152	1112	1079	13019	76834
BAKER - MADISON														
	3382	2976	3157	2924	3108	2987	1911	2831	2578	2626	2913	2829	34222	608869
	3302	2832	2922	2667	3451	2984	2533	2761	2420	2246	2991	2727	33836	373367
	2835	2466	2610	2532	2713	2662	2288	2372	1623	1934	2398	2573	29006	421363
BAKER - RED RIVER														
	827	446	720	645	644	650	685	708	592	679	390	410	7396	817325
	1700	1009	2020	1744	1873	1838	1998	1989	2055	2393	1341	1151	21111	301005
	4880	4399	5611	4913	5371	5085	5380	5241	4956	5032	3825	3538	58231	2834563
BANKS - RED RIVER														
	-	3	0	0	0	0	0	0	0	0	0	2	5	5
	-	40	0	0	0	0	0	0	0	0	29	189	258	258
	-	3520	0	0	0	0	0	0	0	397	28790	56697	89404	89404
BANNER - MADISON														
	-	-	-	-	-	-	-	-	-	-	-	-	-	61241
	-	-	-	-	-	-	-	-	-	-	-	-	-	164233
	-	-	-	-	-	-	-	-	-	-	-	-	-	21600
BAR BUTTE - MADISON														
	-	-	-	-	-	-	-	-	-	-	-	-	-	518
	-	-	-	-	-	-	-	-	-	-	-	-	-	0
	-	-	-	-	-	-	-	-	-	-	-	-	-	0
BARTA - MADISON														
	1575	1467	1761	1710	1621	1751	1435	1758	606	1955	1785	1690	19114	286459
	1110	2179	3076	3079	2415	3018	1524	3424	1311	2055	2664	2672	28527	298051
	2024	1822	2009	1949	1971	1944	1647	2004	795	1878	1913	1819	21775	255209
BATTLEVIEW - MADISON														
	1001	929	729	1196	1185	1116	1008	1078	907	987	760	725	11621	541759
	6716	7586	6898	8076	7810	7167	7402	7892	6837	6946	5577	5323	84230	2625523
	4026	2727	3092	3368	3726	3742	3552	3826	3421	3359	2796	2694	40329	818667
BAUKOL NOONAN - BAKKEN														
	2256	603	715	922	1575	1024	905	736	751	754	327	352	10920	10920
	2603	2110	971	1552	2578	1546	1325	1155	1348	1072	899	181	17340	17340
	2990	3325	4123	3120	4123	3990	4123	3990	3724	4123	3724	1330	42685	42685
BAUKOL NOONAN - DUPEROW														
	-	-	-	-	-	-	-	-	-	-	-	-	-	155
	-	-	-	-	-	-	-	-	-	-	-	-	-	2231
	-	-	-	-	-	-	-	-	-	-	-	-	-	0

BAUKOL NOONAN - DUPEROW

Pool Totals: 3

	Jan	Feb	Mar	Apr	May	Jun	Jul	Aug	Sep	Oct	Nov	Dec	2005 Total	Cum Prod
BAUKOL NOONAN - MADISON														
	200	244	256	225	186	236	259	253	242	247	232	252	2832	873481
	406	456	519	491	352	537	529	502	508	500	482	507	5789	1712176
	85	104	109	96	79	101	110	108	103	105	99	107	1206	44072
BAUMANN DRAIN - MADISON														
	82	100	226	12	104	180	40	60	106	100	106	90	1206	33647
	340	340	334	244	300	210	210	310	260	375	187	280	3390	88909
	0	0	0	0	0	0	0	0	0	0	0	0	0	0
BEACH - RED RIVER														
	-	-	-	-	-	-	-	-	-	-	-	-	-	197440
	-	-	-	-	-	-	-	-	-	-	-	-	-	202022
	-	-	-	-	-	-	-	-	-	-	-	-	-	9584
BEAR BUTTE - BIRDBEAR														
	-	-	-	-	-	-	-	-	-	-	-	-	-	117741
	-	-	-	-	-	-	-	-	-	-	-	-	-	419586
	-	-	-	-	-	-	-	-	-	-	-	-	-	148968
BEAR BUTTE - DUPEROW														
	-	-	-	-	-	-	-	-	-	-	-	-	-	1092
	-	-	-	-	-	-	-	-	-	-	-	-	-	1362
	-	-	-	-	-	-	-	-	-	-	-	-	-	7507
BEAR CREEK - DUPEROW														
	4236	3779	2656	3881	5073	4793	4960	4857	4942	4254	4210	3895	51536	5149066
	38435	34872	23811	36716	50925	49141	49992	51932	48747	44124	42951	42654	514300	5417122
	1471	1025	493	925	3396	3612	3658	2207	3826	3166	3220	2798	29797	3475579
BEAR CREEK - MADISON														
	2781	2643	2887	1861	2827	2677	2723	2658	2252	2406	2392	1682	29789	241238
	9501	9175	10303	6778	9907	9850	9705	9726	8365	8313	8432	5154	105209	471781
	3611	3508	3733	2068	3346	3418	3441	3660	3132	3300	3258	1931	38406	301277
BEAR CREEK - RED RIVER														
	-	-	-	-	-	-	-	-	-	-	-	-	-	693377
	-	-	-	-	-	-	-	-	-	-	-	-	-	80122
	-	-	-	-	-	-	-	-	-	-	-	-	-	5332496
BEAR DEN - BAKKEN														
	191	152	190	158	169	191	134	175	152	156	154	158	1980	11699
	0	0	0	0	0	0	0	0	0	0	0	0	0	350
	150	195	200	194	201	197	238	211	201	191	178	207	2363	12059
BEAR DEN - DEVONIAN														
	1111	945	786	1071	1125	53	22	14	75	43	43	20	5308	238999
	416	368	427	402	423	426	634	17	528	389	349	190	4569	63102
	1142	972	808	1101	1156	108	96	22	117	109	110	82	5823	102765
BEAR DEN - MADISON														
	1359	1012	986	491	510	486	486	508	554	396	545	435	7768	1255210
	1390	1244	946	529	778	765	777	836	576	771	721	487	9820	385948
	1465	1536	1184	676	722	566	752	743	675	596	690	532	10137	685315
BEAR DEN - RED RIVER														
	-	-	-	-	-	-	-	-	-	-	-	-	-	172924
	-	-	-	-	-	-	-	-	-	-	-	-	-	167722
	-	-	-	-	-	-	-	-	-	-	-	-	-	1096323
BEARS TAIL - MADISON														
	-	-	-	-	-	-	-	-	-	-	-	-	-	2322
	-	-	-	-	-	-	-	-	-	-	-	-	-	10248
	-	-	-	-	-	-	-	-	-	-	-	-	-	465
BEAVER CREEK - BIRDBEAR														
	8512	7628	8009	7261	5539	7766	9055	8905	9970	12436	20202	24938	130221	3198417
	50017	47099	38475	35057	32230	34972	44747	46646	45560	41969	44657	51581	513010	2685661
	5472	4760	4989	4153	2775	2290	3100	5564	5558	8247	14310	21530	82748	2018782
BEAVER CREEK - DUPEROW														
	151	341	2733	2718	2873	2603	1547	1630	1586	1256	1475	1547	20460	209521
	4352	7825	18107	16468	18890	12732	18945	18608	18960	15394	15375	17446	183102	1145829
	701	836	2135	2232	873	2204	1110	1770	1777	1357	1395	1586	17976	137011

BEAVER CREEK - INTERLAKE

Pool Totals: 4

Jan	Feb	Mar	Apr	May	Jun	Jul	Aug	Sep	Oct	Nov	Dec	2005 Total	Cum Prod
BEAVER CREEK - MADISON													
1989	10503	9934	8002	10604	8349	6618	7762	4928	6806	6574	6664	88733	97165
6281	6747	6508	6362	7573	6909	5872	6097	6258	5316	6570	8021	78514	210085
191	3749	3694	3137	5641	4651	2992	5292	3066	4496	5839	8248	50996	53436
BEAVER CREEK - RED RIVER													
6984	7063	6848	6688	7564	7802	7204	7071	6564	6303	6609	6815	83515	3317718
5767	7369	4970	7985	8247	9556	8599	8849	8204	6159	7301	6354	89360	2105897
5822	6640	6133	5765	5912	5427	5187	6972	6860	6212	6269	6840	74039	3495968
BEAVER CREEK - STONEWALL													
107	0	0	0	0	0	0	0	-	-	-	-	107	59097
189	0	0	9	0	0	0	0	-	-	-	-	198	89997
35	0	0	0	0	0	0	0	-	-	-	-	35	45262
BEAVER LODGE - BAKKEN													
1865	1496	761	4669	5979	6659	6195	4913	4574	4156	3555	3311	48133	48133
0	0	3	360	2118	1495	1531	1030	600	634	430	427	8628	8628
2484	2844	2024	5597	6306	9950	9629	7788	6590	8671	7630	6369	75882	75882
BEAVER LODGE - DEVONIAN													
80818	70070	78031	72775	70327	69405	73828	73386	66814	75042	69440	68720	868656	67779135
268544	233371	265731	256220	266904	253120	258628	250639	264011	257501	237714	248892	3061275	61380696
83433	74223	84041	69325	72427	73451	80864	78583	75496	74271	73523	81342	920979	29218764
BEAVER LODGE - DUPEROW													
894	769	824	773	817	802	802	768	745	761	756	792	9503	24762
121	119	99	106	126	98	50	120	152	95	98	107	1291	3951
778	708	735	669	716	704	702	683	610	631	650	598	8184	21676
BEAVER LODGE - GUNTON													
-	-	-	-	-	-	-	-	-	-	-	-	-	24587
-	-	-	-	-	-	-	-	-	-	-	-	-	3458
-	-	-	-	-	-	-	-	-	-	-	-	-	32839
BEAVER LODGE - MADISON													
42936	36434	38904	32165	30947	25826	33802	34588	37678	42902	34858	32182	423222	54870983
626883	531201	603355	539174	549875	516758	547791	563381	571933	633510	585392	595387	6864640	116527471
845390	795313	968097	832388	827825	726045	723019	756318	735744	834510	785000	811630	9641279	49336988
BEAVER LODGE - ORDOVICIAN													
6231	5156	6396	6113	5910	5851	5884	5805	4735	5922	5302	5704	69009	6102361
3064	3014	3632	3878	3659	3837	3893	4032	3736	3998	3546	3606	43895	1061700
533345	460829	517205	439132	476672	484041	441681	437188	393037	467173	441301	432581	5524185	160117600
BEAVER LODGE - SILURIAN													
10647	9728	12371	12084	11516	11262	12260	13741	13715	14931	13459	13434	149148	9501752
7291	5434	8182	10466	8830	7383	8559	7406	6612	7343	6315	6593	90414	1070008
185839	153907	190817	194150	187062	189488	173165	173628	167693	193087	178317	176271	2163424	71639661
BEAVER LODGE - STONEWALL													
0	0	0	0	0	0	0	0	-	-	-	-	0	10543
0	0	0	0	0	0	0	0	-	-	-	-	0	41343
0	0	0	0	0	0	0	0	-	-	-	-	0	10555
BEICEGEL CREEK - BAKKEN													
1144	1476	894	391	527	676	551	476	411	378	386	358	7668	7993
1008	1093	680	212	678	413	381	327	304	252	305	267	5920	6688
378	2411	1485	825	770	1650	1705	1550	1500	1500	1500	1500	16774	17074
BEICEGEL CREEK - DUPEROW													
-	-	-	-	-	-	-	-	-	-	-	-	-	18717
-	-	-	-	-	-	-	-	-	-	-	-	-	302
-	-	-	-	-	-	-	-	-	-	-	-	-	17914
BEICEGEL CREEK - MADISON													
-	-	-	-	-	-	-	-	-	-	-	-	-	34382
-	-	-	-	-	-	-	-	-	-	-	-	-	84986
-	-	-	-	-	-	-	-	-	-	-	-	-	44216
BEICEGEL CREEK - RED RIVER													
-	-	-	-	-	-	-	-	-	-	-	-	-	21232
-	-	-	-	-	-	-	-	-	-	-	-	-	25146
-	-	-	-	-	-	-	-	-	-	-	-	-	467703

BEICEGEL CREEK - UNKNOWN

Pool Totals: 5

Jan	Feb	Mar	Apr	May	Jun	Jul	Aug	Sep	Oct	Nov	Dec	2005 Total	Cum Prod
BELFIELD - HEATH													
-	-	-	-	-	-	-	-	-	-	-	-	-	6905
-	-	-	-	-	-	-	-	-	-	-	-	-	26569
-	-	-	-	-	-	-	-	-	-	-	-	-	0
BELL - TYLER													
3837	3265	4028	2717	3941	3646	3803	3899	3773	3730	3728	3557	43924	2868928
3037	2660	2915	2283	3051	3454	3810	3385	4511	3482	3406	3248	39242	1184080
155	140	155	130	155	150	155	155	150	152	150	147	1794	800794
BENNETT CREEK - MADISON													
-	-	-	-	-	-	-	-	-	-	-	-	-	88494
-	-	-	-	-	-	-	-	-	-	-	-	-	228541
-	-	-	-	-	-	-	-	-	-	-	-	-	131180
BERG - MADISON													
501	492	414	636	469	477	344	554	703	696	687	800	6773	419888
1268	1328	1748	1443	1304	1181	637	1905	2411	2426	2560	2681	20892	630346
919	1126	1172	1241	1810	1969	1548	1816	1911	1786	1349	1368	18015	766337
BERTHOLD - MADISON													
-	-	-	-	-	-	-	-	-	-	-	-	-	213304
-	-	-	-	-	-	-	-	-	-	-	-	-	1462597
-	-	-	-	-	-	-	-	-	-	-	-	-	74101
BICENTENNIAL - BAKKEN													
8167	7434	8162	7275	8264	7841	7897	6953	7206	6529	8013	8458	92199	3613836
202	165	211	446	149	316	240	743	130	493	1064	519	4678	104282
5171	4958	5504	5089	5373	5304	5578	5161	5036	5260	4133	5181	61748	1872770
BICENTENNIAL - IRDBEAR													
8257	11578	11858	9978	9734	8856	9250	8904	8386	7871	7844	7773	110289	1499416
46282	43772	47529	36681	48880	38576	60502	52279	43788	38842	44393	68376	569900	3586526
6279	6790	8338	9936	9505	8557	8928	8802	8408	8035	7960	7128	98666	911422
BICENTENNIAL - MADISON													
0	0	0	0	0	0	-	-	-	-	-	-	0	31745
0	0	0	0	0	0	-	-	-	-	-	-	0	168475
0	0	0	0	0	0	-	-	-	-	-	-	0	7577
BICENTENNIAL - RED RIVER													
6331	5835	5743	6643	6798	6239	5826	5934	5538	5395	5664	6540	72486	4867301
18753	16495	17733	18505	19111	18758	17390	18661	18488	17950	18916	19737	220497	4179999
6300	6670	6923	7638	7614	7273	7197	7464	7057	6693	6872	6954	84655	3828411
BICENTENNIAL - STONEWALL													
-	-	-	-	-	-	-	-	-	-	-	-	-	404
-	-	-	-	-	-	-	-	-	-	-	-	-	1609
-	-	-	-	-	-	-	-	-	-	-	-	-	0
BIG BEND - BAKKEN													
2	11	10	25	17	20	4	3	28	20	11	12	163	4363
0	0	0	0	0	0	0	0	0	0	0	0	0	74
0	0	0	0	0	0	0	0	0	0	0	0	0	2264
BIG BUTTE - BAKKEN													
-	-	-	-	-	-	-	-	-	-	550	486	1036	1036
-	-	-	-	-	-	-	-	-	-	1750	38	1788	1788
-	-	-	-	-	-	-	-	-	-	622	339	961	961
BIG DIPPER - DUPEROW													
-	-	-	-	-	-	-	-	-	-	-	-	-	8909
-	-	-	-	-	-	-	-	-	-	-	-	-	7937
-	-	-	-	-	-	-	-	-	-	-	-	-	6473
BIG DIPPER - MADISON													
-	-	-	-	-	-	-	-	-	-	-	-	-	1348
-	-	-	-	-	-	-	-	-	-	-	-	-	12327
-	-	-	-	-	-	-	-	-	-	-	-	-	964
BIG DIPPER - RED RIVER													
631	1073	1120	1186	947	1301	1291	1146	1085	1291	1184	825	13080	871990
632	2185	2167	3047	1525	3400	3284	2972	2705	3140	2830	1438	29325	1038378
248	230	239	242	272	332	341	341	332	341	272	126	3316	358594

BIG DIPPER - WINNIPEGOSIS

Pool Totals: 6

534

	Jan	Feb	Mar	Apr	May	Jun	Jul	Aug	Sep	Oct	Nov	Dec	2005 Total	Cum Prod
BIG GULCH - BAKKEN														
	15	28	30	24	26	41	10	10	20	20	30	30	284	5259
	0	0	0	0	0	80	0	0	0	0	0	0	80	1638
	0	0	0	0	0	0	0	0	0	0	0	0	0	3739
BIG MEADOW - BAKKEN														
	-	-	-	-	-	-	-	-	-	-	-	-	-	38
	-	-	-	-	-	-	-	-	-	-	-	-	-	0
	-	-	-	-	-	-	-	-	-	-	-	-	-	0
BIG MEADOW - BIRDBEAR														
	-	-	-	-	-	-	-	-	-	-	-	-	-	6
	-	-	-	-	-	-	-	-	-	-	-	-	-	72
	-	-	-	-	-	-	-	-	-	-	-	-	-	0
BIG MEADOW - DAWSON BAY														
	-	-	-	-	-	-	-	-	-	-	-	-	-	8
	-	-	-	-	-	-	-	-	-	-	-	-	-	0
	-	-	-	-	-	-	-	-	-	-	-	-	-	0
BIG MEADOW - RED RIVER														
	-	-	-	-	-	-	-	-	-	-	-	-	-	55517
	-	-	-	-	-	-	-	-	-	-	-	-	-	4912
	-	-	-	-	-	-	-	-	-	-	-	-	-	164615
BIG STICK - BAKKEN														
	-	-	-	-	-	-	-	-	-	-	-	-	-	49769
	-	-	-	-	-	-	-	-	-	-	-	-	-	3519
	-	-	-	-	-	-	-	-	-	-	-	-	-	83861
BIG STICK - DUPEROW														
	-	-	-	-	-	-	-	-	-	-	-	-	-	1619568
	-	-	-	-	-	-	-	-	-	-	-	-	-	1383388
	-	-	-	-	-	-	-	-	-	-	-	-	-	2205600
BIG STICK - MADISON														
	48683	48696	51805	49492	51207	48286	51329	52604	51487	50628	48967	49750	602934	53655781
	364056	356540	377676	379886	403334	402992	406350	432539	423599	412914	399982	409274	4769142	105031141
	28361	28850	30181	29996	31779	31319	33473	35464	34423	32103	30400	30207	376556	65922537
BIG STICK - RED RIVER														
	1696	1404	1437	1442	1442	1331	1433	1370	1177	1164	1137	1136	16169	33711
	593	535	571	550	562	523	555	551	510	574	522	525	6571	12815
	68316	61134	64618	60973	60824	58485	58722	57168	48087	54633	51204	51830	695994	1406714
BLACK SLOUGH - MADISON														
	1075	1234	1096	1254	1124	1379	1810	1523	1568	1388	1364	1578	16393	7108007
	5394	5867	6346	5526	7473	8210	13303	10644	12595	9578	8107	12681	105724	13555067
	1898	958	1783	2028	3190	3457	2420	2527	87	3156	2036	2803	26343	4005844
BLACKTAIL - MADISON														
	-	-	-	-	-	-	-	-	-	-	-	-	-	15664
	-	-	-	-	-	-	-	-	-	-	-	-	-	72293
	-	-	-	-	-	-	-	-	-	-	-	-	-	15026
BLAINE - MADISON														
	-	-	-	-	-	-	-	-	-	-	-	-	-	11955
	-	-	-	-	-	-	-	-	-	-	-	-	-	131231
	-	-	-	-	-	-	-	-	-	-	-	-	-	0
BLOOMING PRAIRIE - RED RIVER														
	-	-	-	-	-	-	-	-	-	-	-	-	-	101236
	-	-	-	-	-	-	-	-	-	-	-	-	-	393610
	-	-	-	-	-	-	-	-	-	-	-	-	-	215872
BLUE BUTTES - BAKKEN														
	-	-	-	-	-	-	-	-	-	3406	2006	1946	7358	7358
	-	-	-	-	-	-	-	-	-	3505	265	494	4264	4264
	-	-	-	-	-	-	-	-	-	4937	2677	2956	10570	10570
BLUE BUTTES - DUPEROW														
	3046	2960	3401	3592	1940	864	947	2589	1888	3236	3315	3649	31427	923705
	6923	6272	5154	6332	4946	4487	4561	6177	5469	5920	6348	6606	69195	1303382
	2995	3094	3412	3790	1884	899	845	2344	1796	2891	2868	2895	29713	916994

BLUE BUTTES - INTERLAKE

Pool Totals: 7

Jan	Feb	Mar	Apr	May	Jun	Jul	Aug	Sep	Oct	Nov	Dec	2005 Total	Cum Prod
BLUE BUTTES - MADISON													
12086	11572	10960	10598	10905	11684	9641	11011	9398	10489	10953	10794	130091	34370715
94750	92701	78077	81189	81187	88331	66118	82175	61970	79287	86849	81506	974140	39722998
10485	11315	9674	10765	10632	12002	9782	9731	9496	9522	10442	11218	125064	28412159
BLUE BUTTES - MINNELUSA (NITROGEN)													
-	-	-	-	-	-	-	-	-	-	-	-	-	0
-	-	-	-	-	-	-	-	-	-	-	-	-	0
-	-	-	-	-	-	-	-	-	-	-	-	-	2540
BLUE BUTTES - RED RIVER													
2521	1919	3683	2128	2028	1841	1850	1950	1882	1918	1892	2179	25791	1389286
4981	562	2032	325	17	0	9	66	30	29	26	1803	9880	429909
14562	11772	26941	13503	12640	12396	10640	12863	12101	12096	11879	12766	164159	8962593
BLUE BUTTES - SILURIAN													
11730	8756	10897	11451	11761	11885	11812	11086	9997	9449	12908	14059	135791	11391022
68887	67742	100375	79822	95224	88869	70416	75694	57866	69567	89156	94763	958381	26867079
17890	14784	18491	17639	19978	19565	19816	19681	17859	15936	22258	22944	226841	17231700
BLUE BUTTES - STONEWALL													
4866	4356	3974	4338	4699	4391	4722	5326	4569	5353	4974	4189	55757	1884574
0	0	0	18	55	74	47	0	0	0	0	20	214	184319
14893	12649	14233	22347	17738	14594	14373	18882	17819	19604	18618	15635	201385	7591733
BLUE BUTTES - WINNIPEG/DEADWOOD													
0	0	0	0	0	0	0	0	0	0	0	0	0	138
603	355	420	426	399	400	732	449	315	500	851	844	6294	22955
59794	59962	70583	72051	64885	66310	71961	69556	45522	24106	28075	76258	709063	9159137
BLUE RIDGE - DUPEROW													
-	-	-	-	-	-	-	-	-	-	-	-	-	2391
-	-	-	-	-	-	-	-	-	-	-	-	-	7136
-	-	-	-	-	-	-	-	-	-	-	-	-	0
BLUELL - MADISON													
-	-	-	-	-	-	-	-	-	-	-	-	-	290440
-	-	-	-	-	-	-	-	-	-	-	-	-	1462578
-	-	-	-	-	-	-	-	-	-	-	-	-	3360
BONETRAIL - DUPEROW													
-	-	-	0	-	-	-	-	-	0	-	-	0	8147
-	-	-	0	-	-	-	-	-	0	-	-	0	24142
-	-	-	0	-	-	-	-	-	0	-	-	0	8044
BONETRAIL - RED RIVER													
1427	1461	1516	1264	1197	924	624	1770	1373	1827	1823	1528	16734	1313146
2961	3601	3419	3119	3080	2540	2594	4589	4425	4506	4452	2992	42278	668842
1006	1065	1162	979	855	836	322	918	736	1186	1363	1305	11733	953161
BONETRAIL - STONEWALL													
35	464	437	235	505	175	386	604	546	502	511	626	5026	361682
45	63	42	56	517	20	74	49	40	72	55	60	1093	16213
7	24	52	9	37	25	17	32	46	53	31	15	348	407131
BONNIE VIEW - RED RIVER													
510	458	497	462	524	448	485	458	149	579	335	541	5446	218156
291	229	257	282	283	243	248	254	67	347	201	284	2986	80586
155	140	155	150	150	145	155	150	45	150	100	155	1650	190476
BORDER - BAKKEN													
-	-	-	-	-	-	-	-	-	-	-	-	-	578
-	-	-	-	-	-	-	-	-	-	-	-	-	551
-	-	-	-	-	-	-	-	-	-	-	-	-	514
BOUNDARY CREEK - MADISON													
-	-	-	-	-	-	-	-	-	-	-	-	-	69886
-	-	-	-	-	-	-	-	-	-	-	-	-	45555
-	-	-	-	-	-	-	-	-	-	-	-	-	0
BOWBELLS - MADISON													
451	387	407	701	545	489	494	524	461	512	401	435	5807	620828
3639	3495	3543	3769	3759	3803	3714	3891	3752	3550	2665	3345	42925	827375
152	144	141	225	181	159	166	168	151	162	169	162	1980	160020

BOWBELLS - MADISON

Pool Totals: 8

	Jan	Feb	Mar	Apr	May	Jun	Jul	Aug	Sep	Oct	Nov	Dec	2005 Total	Cum Prod
BOWLINE - BIRDBEAR														
	236	212	237	198	232	216	252	120	143	329	300	216	2691	44525
	606	557	650	544	633	816	822	511	178	1048	908	760	8033	76564
	85	198	133	101	186	176	136	96	41	172	169	146	1639	53969
BOWLINE - DUPEROW														
	210	190	211	192	223	209	242	116	127	181	164	158	2223	29816
	539	496	579	525	610	787	792	493	158	800	693	580	7052	74075
	76	177	119	98	180	170	131	92	36	132	129	111	1451	41156
BOWLINE - MADISON														
	-	-	-	-	-	-	-	-	-	-	-	-	-	4684
	-	-	-	-	-	-	-	-	-	-	-	-	-	92919
	-	-	-	-	-	-	-	-	-	-	-	-	-	22423
BOWLINE - RED RIVER														
	-	-	-	-	-	-	-	-	-	-	-	-	-	359845
	-	-	-	-	-	-	-	-	-	-	-	-	-	451274
	-	-	-	-	-	-	-	-	-	-	-	-	-	561468
BOXCAR BUTTE - BIRDBEAR														
	10318	7209	10015	7454	7960	6698	6874	6745	8847	10344	9389	9879	101732	716966
	4283	2836	4926	2232	9596	4000	6451	6384	6177	4939	4484	4163	60471	183532
	21770	15766	21282	14791	17273	15356	15703	15064	19526	22485	21315	22929	223260	966405
BOXCAR BUTTE - DUPEROW														
	2052	1377	2779	2401	2648	2965	2689	2510	3069	2439	1625	2203	28757	776641
	632	219	1175	334	470	886	1077	1174	1317	1131	768	887	10070	375614
	6129	3125	6636	6313	5888	6733	6235	5678	7712	5977	4511	5843	70780	1262951
BOXCAR BUTTE - MADISON														
	-	-	-	-	-	-	-	-	-	-	-	-	-	180
	-	-	-	-	-	-	-	-	-	-	-	-	-	5570
	-	-	-	-	-	-	-	-	-	-	-	-	-	0
BOXCAR BUTTE - RED RIVER														
	275	579	893	412	417	530	507	1077	880	1545	1575	850	9540	3992717
	1450	891	914	891	4955	2238	1597	964	274	1134	794	552	16654	987488
	334	205	139	937	310	1214	1060	1914	1603	2613	2654	1446	14429	11048420
BROOKLYN - MADISON														
	-	-	-	-	-	-	-	-	-	-	-	-	-	51879
	-	-	-	-	-	-	-	-	-	-	-	-	-	74555
	-	-	-	-	-	-	-	-	-	-	-	-	-	72863
BUCKHORN - BAKKEN														
	2027	1935	1771	1979	2360	2087	1871	1535	2114	1998	1860	1654	23191	3208093
	377	503	749	522	581	425	502	466	695	556	438	588	6402	157739
	13784	13225	12026	14739	14969	10802	12205	12723	13960	13737	13991	15111	161272	6920642
BUCKHORN - DUPEROW														
	-	-	-	-	-	-	-	-	-	-	-	-	-	3755
	-	-	-	-	-	-	-	-	-	-	-	-	-	6525
	-	-	-	-	-	-	-	-	-	-	-	-	-	7013
BUCKHORN - MADISON														
	4816	4474	5092	5374	5057	4990	4800	5336	4973	5078	4749	5077	59816	4608086
	40996	36165	48322	48429	45699	45213	42749	47054	44258	45584	43935	45335	533739	11789040
	3395	2927	3473	3521	3658	3416	3410	4063	3770	3968	3425	3614	42640	3102317
BUFFALO CREEK - RED RIVER														
	-	-	-	-	-	-	-	-	-	-	-	-	-	514004
	-	-	-	-	-	-	-	-	-	-	-	-	-	747169
	-	-	-	-	-	-	-	-	-	-	-	-	-	290564
BUFFALO WALLOW - DUPEROW														
	-	-	-	-	-	-	-	-	-	-	-	-	-	287404
	-	-	-	-	-	-	-	-	-	-	-	-	-	30439
	-	-	-	-	-	-	-	-	-	-	-	-	-	475475
BUFFALO WALLOW - MADISON														
	2112	1532	1623	1290	1623	1529	1445	1561	1610	1706	1497	685	18213	1648183
	5667	6280	6112	5226	4887	5173	5650	5689	6291	6699	5210	2675	65559	1034037
	1871	1701	1791	1571	2032	1979	2754	1591	1736	1779	1381	692	20878	1360296

BUFFALO WALLOW - MADISON

Pool Totals: 9

537

Jan	Feb	Mar	Apr	May	Jun	Jul	Aug	Sep	Oct	Nov	Dec	2005 Total	Cum Prod
BUFFALO WALLOW - RED RIVER													
649	317	418	430	401	275	298	296	367	364	198	58	4071	598865
45	220	78	133	115	90	130	54	150	90	45	40	1190	153690
22287	20066	20017	17441	18990	14055	14411	14571	15863	14630	8517	6841	187689	12366553
BUFORD - MADISON													
3720	3332	3633	3071	3761	2683	3175	3996	3362	3385	3352	3120	40590	1496957
6776	5598	6078	5592	5742	5109	5802	6348	5934	5924	5711	5789	70403	2032805
1954	1470	1781	1706	1791	1466	1366	1916	2881	2431	1899	2012	22673	1250157
BUFORD - RED RIVER													
421	0	0	0	0	0	0	0	0	0	0	72	493	477219
687	0	0	0	0	0	0	0	0	0	0	0	687	275789
0	0	0	0	0	0	0	0	0	0	0	0	0	418100
BULL BUTTE - LODGEPOLE													
-	-	-	-	-	-	-	-	-	-	-	-	-	1372
-	-	-	-	-	-	-	-	-	-	-	-	-	2277
-	-	-	-	-	-	-	-	-	-	-	-	-	0
BULL CREEK - MADISON													
876	781	936	679	736	645	686	720	681	477	788	704	8709	124676
32911	30853	29405	26350	28124	26554	28927	31325	28828	21903	31206	30801	347187	1539903
881	808	940	760	825	712	785	853	824	536	863	823	9610	49298
BULL MOOSE - BIRDBEAR													
1145	542	1091	930	816	569	579	349	121	557	471	557	7727	127037
1158	647	1362	1452	1545	1416	1491	1151	735	1948	1914	1791	16610	38024
2422	1311	2425	2735	2257	2339	2140	554	356	3137	2987	2519	25182	158934
BULL MOOSE - DUPEROW													
2129	2098	2510	2408	2179	1962	2366	1348	1948	2583	2022	3146	26699	1094168
2138	2473	2830	2718	2509	1936	3778	3666	3513	2168	1010	4498	33237	359616
1534	1870	2358	2330	2192	2076	3584	3320	3091	2482	1182	2733	28752	1532260
BULL MOOSE - MADISON													
965	754	1188	1040	1146	1264	1505	1889	1164	1022	1343	1025	14305	735940
6648	13455	13594	11081	12994	12681	16214	17215	15278	12123	10315	14963	156561	2849748
728	523	721	348	951	955	1078	1151	1146	1020	917	1234	10772	949643
BULL MOOSE - RED RIVER													
-	-	-	-	-	-	-	-	-	-	-	-	-	2027709
-	-	-	-	-	-	-	-	-	-	-	-	-	301081
-	-	-	-	-	-	-	-	-	-	-	-	-	17671400
BULL RUN - MADISON													
-	-	-	-	-	-	-	-	-	-	-	-	-	14771
-	-	-	-	-	-	-	-	-	-	-	-	-	37967
-	-	-	-	-	-	-	-	-	-	-	-	-	30764
BULL RUN - RED RIVER													
-	-	-	-	-	-	-	-	-	-	-	-	-	759292
-	-	-	-	-	-	-	-	-	-	-	-	-	634385
-	-	-	-	-	-	-	-	-	-	-	-	-	451860
BULLSNAKE - DUPEROW													
-	-	-	-	-	-	-	-	-	-	-	-	-	304033
-	-	-	-	-	-	-	-	-	-	-	-	-	135936
-	-	-	-	-	-	-	-	-	-	-	-	-	209844
BULLSNAKE - MADISON													
0	0	0	0	-	-	0	-	0	-	-	-	0	473086
0	0	0	0	-	-	0	-	0	-	-	-	0	847764
0	0	0	0	-	-	0	-	0	-	-	-	0	577625
BULLSNAKE - RED RIVER													
-	-	-	-	-	-	-	-	-	-	-	-	-	211420
-	-	-	-	-	-	-	-	-	-	-	-	-	13242
-	-	-	-	-	-	-	-	-	-	-	-	-	1196859
BULLSNAKE - SILURIAN													
-	-	-	-	-	-	-	-	-	-	-	-	-	94346
-	-	-	-	-	-	-	-	-	-	-	-	-	145699
-	-	-	-	-	-	-	-	-	-	-	-	-	53481

BULLSNAKE - SILURIAN

Pool Totals: 10

	Jan	Feb	Mar	Apr	May	Jun	Jul	Aug	Sep	Oct	Nov	Dec	2005 Total	Cum Prod
BULLSNAKE - STONEWALL														
	1011	901	948	922	882	935	915	908	859	856	813	952	10902	12588
	3459	2514	2762	2648	3049	3280	3507	1993	3587	3147	3351	3273	36570	41164
	1742	1711	1770	1960	1623	2019	1987	2075	1474	1981	1369	1399	21110	23668
BULLY - BAKKEN														
	-	-	-	-	-	-	-	-	-	-	-	-	-	366
	-	-	-	-	-	-	-	-	-	-	-	-	-	9
	-	-	-	-	-	-	-	-	-	-	-	-	-	33
BULLY - DUPEROW														
	-	-	-	-	-	-	-	-	-	-	-	-	-	3652
	-	-	-	-	-	-	-	-	-	-	-	-	-	15510
	-	-	-	-	-	-	-	-	-	-	-	-	-	0
BULLY - RED RIVER														
	-	-	-	-	-	-	-	-	-	-	-	-	-	5935
	-	-	-	-	-	-	-	-	-	-	-	-	-	41935
	-	-	-	-	-	-	-	-	-	-	-	-	-	262216
BURG - RED RIVER														
	257	226	273	207	300	297	249	246	61	0	28	382	2526	26230
	1349	1064	1114	1603	1294	1403	1426	1096	334	0	0	0	10683	40280
	600	560	620	450	465	0	453	465	135	0	0	180	3928	35400
BURG - SILURIAN														
	-	-	-	-	-	-	-	-	-	-	-	-	-	65297
	-	-	-	-	-	-	-	-	-	-	-	-	-	114059
	-	-	-	-	-	-	-	-	-	-	-	-	-	18394
BURNING MINE - RED RIVER														
	949	1184	1248	1165	1161	1149	1152	999	852	1042	844	0	11745	409699
	1098	1189	1153	1207	1226	1221	1321	1244	1225	1258	1023	0	13165	447060
	869	984	1680	1805	2022	2085	2073	1797	1363	570	1519	0	16767	781084
BUTTE - MADISON														
	-	-	-	-	-	-	-	-	-	-	-	-	-	7192
	-	-	-	-	-	-	-	-	-	-	-	-	-	46116
	-	-	-	-	-	-	-	-	-	-	-	-	-	4535
CABERNET - MADISON														
	391	333	324	284	379	355	355	332	337	307	309	308	4014	116277
	2514	2404	2220	2666	2710	2619	2671	2495	2429	2202	2282	2219	29431	260709
	319	271	264	231	309	289	289	271	275	250	252	251	3271	93357
CAMEL BUTTE - BAKKEN														
	-	-	-	-	-	-	-	-	-	-	-	-	-	17531
	-	-	-	-	-	-	-	-	-	-	-	-	-	4925
	-	-	-	-	-	-	-	-	-	-	-	-	-	13474
CAMEL BUTTE - DEVONIAN														
	16	14	19	20	11	17	8	11	9	8	6	8	147	1046804
	5	8	20	8	13	12	10	12	8	12	648	12	768	1027247
	0	0	0	0	0	24	0	0	0	0	0	0	24	186379
CAMEL BUTTE - MADISON														
	1883	2045	2523	2879	2604	1963	2215	2917	2210	1845	2084	2647	27815	1489736
	10223	15459	12622	15115	14124	5502	8118	13916	9043	3376	5725	11535	124758	3381307
	4273	4424	4962	6057	5060	3020	4185	5895	4617	2614	3326	4305	52738	2504362
CAMEL BUTTE - SILURIAN														
	2	2	13	2	2	0	0	0	0	0	0	0	21	459552
	18	12	103	85	8	0	0	0	0	0	0	0	226	312849
	3	2	1	3	2	4	4	3	0	0	0	0	22	1582016
CAMEL HUMP - RED RIVER														
	0	0	0	0	0	0	-	-	-	-	-	-	0	617348
	0	0	0	0	0	0	-	-	-	-	-	-	0	100908
	0	0	0	0	0	0	-	-	-	-	-	-	0	340470
CAMP - DUPEROW														
	0	0	0	0	0	21	0	0	0	0	0	0	21	79421
	0	0	0	0	0	304	171	178	168	193	148	97	1259	122670
	0	0	0	0	0	0	0	0	0	0	0	0	0	44571

CAMP - INTERLAKE

Pool Totals: 11

	Jan	Feb	Mar	Apr	May	Jun	Jul	Aug	Sep	Oct	Nov	Dec	2005 Total	Cum Prod
CAMP - MADISON														
	15379	14062	16659	14800	14273	13707	14271	16218	15137	15872	14978	18476	183832	2709796
	12670	13224	16319	14583	15852	20139	23001	20923	17848	23834	17858	33087	229338	1531203
	14040	13517	18248	15961	13541	13402	15233	15772	16043	16372	15017	19074	186220	2816653
CAMP - RED RIVER														
	480	619	562	587	345	245	270	293	270	275	292	170	4408	302967
	1174	1313	1199	1153	943	569	686	360	310	446	707	284	9144	463915
	927	881	946	964	702	499	811	893	781	742	789	428	9363	475463
CAMP - STONEWALL														
	43	40	40	37	36	31	34	36	34	36	34	30	431	133523
	90	81	98	97	100	63	86	45	39	45	46	25	815	72999
	103	102	110	108	86	62	101	112	98	97	96	75	1150	361021
CANDAK - RED RIVER														
	-	-	-	-	-	-	-	-	-	-	-	-	-	124285
	-	-	-	-	-	-	-	-	-	-	-	-	-	988304
	-	-	-	-	-	-	-	-	-	-	-	-	-	168193
CANNONBALL - RED RIVER														
	-	-	-	-	-	-	-	-	-	-	-	-	-	80032
	-	-	-	-	-	-	-	-	-	-	-	-	-	249077
	-	-	-	-	-	-	-	-	-	-	-	-	-	113138
CAPA - BAKKEN														
	-	-	-	-	-	-	-	715	5262	4701	9550	7233	27461	27461
	-	-	-	-	-	-	-	172	149	8	2556	1342	4227	4227
	-	-	-	-	-	-	-	1410	6396	7002	18274	13677	46759	46759
CAPA - DUPEROW														
	4406	4268	5167	1645	3120	6439	5225	6538	5666	5374	4113	5122	57083	109704
	6609	6625	6999	3173	6225	8191	5524	7351	8207	6663	4792	7761	78120	164732
	4358	2832	3830	1448	2673	5030	4364	5211	4589	4367	3683	4506	46891	95766
CAPA - MADISON														
	1913	1624	3590	2398	1533	1597	2022	3204	2659	2430	2931	1642	27543	12286583
	18345	17085	28610	21780	14871	15155	22494	29006	23710	22500	23865	14675	252096	26917385
	12570	10625	14300	12476	8628	8171	11250	12492	11295	10788	10974	8421	131990	5184928
CAPA - ORDOVICIAN														
	-	-	-	-	-	-	-	-	-	-	-	-	-	4
	-	-	-	-	-	-	-	-	-	-	-	-	-	0
	-	-	-	-	-	-	-	-	-	-	-	-	-	0
CAPA - SILURIAN														
	7247	5189	8642	8642	4792	6528	7564	6776	6541	6898	4648	9739	83206	3245804
	1416	707	1689	2104	1013	1527	1481	1306	976	1281	558	1764	15822	456612
	28548	19857	28860	32241	19360	26577	27383	25344	26307	26644	17646	30562	309329	11533880
CARTER - MADISON														
	394	300	480	413	409	398	392	422	350	378	381	386	4703	230474
	181	106	186	186	161	197	180	247	169	163	271	191	2238	309163
	286	179	240	300	319	300	310	310	300	310	300	293	3447	186860
CARTER - MIDALE/NESSON														
	1608	1421	1577	1569	1611	1611	1485	1548	1723	2406	1958	5380	23897	365770
	6573	5633	6644	6859	6808	6880	6629	7187	6779	6954	6744	10979	84669	715049
	2745	2332	2570	2570	2569	2537	2548	2559	1986	3351	2852	3329	31948	657899
CARTWRIGHT - DUPEROW														
	314	393	387	343	375	292	292	330	316	279	261	0	3582	52181
	0	0	802	716	719	604	566	716	659	552	562	0	5896	94737
	227	99	175	168	139	110	82	108	118	110	99	0	1435	42493
CARTWRIGHT - INTERLAKE														
	-	-	-	-	-	-	-	-	-	-	-	-	-	8568
	-	-	-	-	-	-	-	-	-	-	-	-	-	135580
	-	-	-	-	-	-	-	-	-	-	-	-	-	8876
CARTWRIGHT - MADISON														
	1638	1625	1949	1799	1759	1773	1814	1716	1266	1161	1815	719	19034	907629
	3789	3321	5600	5114	4623	5106	5044	4975	4036	3244	5720	1871	52443	2338607
	1265	976	1309	1334	1870	1300	1369	1439	2064	1014	1045	744	15729	791076

CARTWRIGHT - MADISON

Pool Totals: 12

	Jan	Feb	Mar	Apr	May	Jun	Jul	Aug	Sep	Oct	Nov	Dec	2005 Total	Cum Prod
CARTWRIGHT - RED RIVER														
-	-	-	-	-	-	-	-	-	-	-	-	-	-	141212
-	-	-	-	-	-	-	-	-	-	-	-	-	-	381231
-	-	-	-	-	-	-	-	-	-	-	-	-	-	177897
CASH - RED RIVER														
-	-	-	-	-	-	-	-	-	-	-	-	-	-	224333
-	-	-	-	-	-	-	-	-	-	-	-	-	-	142465
-	-	-	-	-	-	-	-	-	-	-	-	-	-	151648
CATHMERE - RED RIVER														
791	677	746	717	632	453	815	474	646	891	719	690	8251	8251	134646
1326	1158	1387	1361	1204	729	1494	931	1278	1884	1675	1649	16076	16076	86329
1287	967	1197	1217	997	535	1140	825	824	1485	1477	1190	13141	13141	201581
CATWALK - DUPEROW														
-	-	-	-	-	-	-	-	-	-	-	-	-	-	53472
-	-	-	-	-	-	-	-	-	-	-	-	-	-	113769
-	-	-	-	-	-	-	-	-	-	-	-	-	-	25851
CATWALK - MADISON														
2687	2470	2864	2778	3025	2493	2583	2736	2707	2733	2305	2767	32148	32148	2095779
2972	2215	2841	3368	3024	2306	2099	2455	2586	2873	2473	1924	31136	31136	1586866
1049	1444	1582	1787	1760	1744	1759	1803	3494	2091	1926	1806	22245	22245	1716065
CATWALK - RED RIVER														
9	7	5	16	17	14	16	15	13	14	14	12	152	152	71114
7	6	6	17	12	10	10	15	10	11	10	8	122	122	18948
2	2	0	5	5	6	6	6	45	7	4	4	92	92	138451
CEDAR COULEE - BAKKEN														
20	30	50	40	40	97	20	20	40	60	33	40	490	490	10723
0	0	0	0	0	0	0	0	0	0	0	0	0	0	28
0	0	0	0	0	0	0	0	0	0	0	0	0	0	3696
CEDAR CREEK - MADISON														
-	-	-	-	-	-	-	-	-	-	-	-	-	-	13556
-	-	-	-	-	-	-	-	-	-	-	-	-	-	127101
-	-	-	-	-	-	-	-	-	-	-	-	-	-	372
CEDAR CREEK - ORDOVICIAN														
39866	36702	39940	41328	42805	42256	47605	45837	44596	43576	45458	43100	513069	513069	20014700
125021	118476	62098	63941	149929	146396	151160	140314	133093	125106	124887	123323	1463744	1463744	66208149
62177	59962	50572	74577	82649	77696	103268	94651	95451	91151	79097	145640	1016891	1016891	3097246
CEDAR CREEK - PIERRE														
0	0	0	0	0	0	0	0	0	0	0	0	0	0	0
0	0	0	0	0	0	0	0	0	0	0	0	0	0	0
83757	74977	79105	78005	78111	74229	74924	77486	76920	104101	98677	103321	1003613	1003613	5140061
CEDAR HILLS - NORTH RED RIVER B														
176681	170480	184160	178666	191284	190802	228386	234483	229037	248439	241807	241160	2515385	2515385	16435807
84280	86892	85930	96998	103269	102606	110709	113742	86123	114902	108416	104024	1197891	1197891	9722906
98244	96611	113752	109613	106338	103621	127849	139040	144468	148091	137399	142764	1467790	1467790	7518402
CEDAR HILLS - ORDOVICIAN														
-	-	-	-	-	-	-	-	-	-	-	-	-	-	27753
-	-	-	-	-	-	-	-	-	-	-	-	-	-	134014
-	-	-	-	-	-	-	-	-	-	-	-	-	-	54312
CEDAR HILLS - RED RIVER														
0	0	0	0	0	0	0	0	0	0	0	0	0	0	108417
0	0	0	0	0	0	0	0	0	0	0	0	0	0	357175
0	0	0	0	0	0	0	0	0	0	0	0	0	0	54594
CEDAR HILLS - RED RIVER B														
2322	2051	1810	1705	2209	2221	2395	2199	2072	1706	2438	2065	25193	25193	380417
10114	10498	9067	8002	10490	10062	11190	10479	9214	7723	11487	10180	118506	118506	2079301
1629	1231	955	1216	1199	1108	1096	1094	1015	1005	1108	1285	13941	13941	158894
CEDAR HILLS - SOUTH RED RIVER B														
584464	555822	651890	666634	687989	758104	814406	846782	854892	926485	919597	976767	9243832	9243832	34273980
265253	257008	279063	333452	332960	347682	394735	437262	449725	497898	517863	549413	4662314	4662314	19025570
144167	131351	145364	132470	142075	160338	179971	202349	203818	207106	195627	187697	2032333	2032333	11653793

CENTENNIAL - DAKOTA

Pool Totals: 13

	Jan	Feb	Mar	Apr	May	Jun	Jul	Aug	Sep	Oct	Nov	Dec	2005 Total	Cum Prod
CENTENNIAL - MADISON														
	839	859	811	828	829	868	950	880	921	563	905	951	10204	334651
	5200	5223	3215	5397	3727	5384	5418	5332	5714	4383	5706	6081	60780	805645
	666	687	324	647	462	693	716	693	693	531	693	716	7521	216863
CHAMA - SILURIAN														
	319	249	312	243	304	323	315	321	313	321	280	264	3564	59623
	3815	3704	3919	2804	3684	3776	3877	3808	3650	3713	3572	3626	43948	372995
	0	0	0	0	0	0	0	0	0	0	0	0	0	0
CHARBONNEAU - DUPEROW														
	-	-	-	-	-	-	-	-	-	-	-	-	-	261225
	-	-	-	-	-	-	-	-	-	-	-	-	-	372643
	-	-	-	-	-	-	-	-	-	-	-	-	-	162191
CHARLIE BOB - DUPEROW														
	-	-	-	-	-	-	-	-	-	-	-	-	-	4815
	-	-	-	-	-	-	-	-	-	-	-	-	-	8883
	-	-	-	-	-	-	-	-	-	-	-	-	-	7297
CHARLSON - BAKKEN														
	697	808	728	1175	949	807	845	889	759	851	792	796	10096	259056
	119	144	182	106	222	121	76	174	133	204	111	105	1697	22258
	656	874	1007	1220	895	1050	1028	968	667	851	1137	758	11111	376577
CHARLSON - BIRDBEAR														
	0	0	0	0	15	61	0	0	0	0	0	0	76	355
	0	0	0	0	0	452	0	0	0	0	0	0	452	1116
	0	0	28	85	143	99	9	4	4	0	0	0	372	36082
CHARLSON - DEVONIAN														
	5215	4052	5155	5157	5177	4356	5090	4899	4992	4983	3509	3374	55959	6412920
	4979	4716	5698	5378	5371	4931	5270	5576	5073	5130	4641	5142	61905	3273256
	7840	8222	9198	10415	9734	9413	10438	8728	8065	9598	7397	6266	105314	11722309
CHARLSON - MADISON														
	12612	12226	13379	12630	12731	12223	12755	12223	11848	11264	11296	12471	147658	27656877
	124230	124850	142985	142585	130074	121482	134119	125419	117908	117395	121055	124695	1526797	41090174
	14262	14835	17087	16493	17021	16290	17169	16020	15027	14383	14229	15525	188341	24863787
CHARLSON - MINNELUSA (NITROGEN)														
	0	0	0	0	0	0	0	0	0	0	0	0	0	0
	0	0	0	0	0	0	0	0	0	0	0	0	0	236
	6258	5550	6512	5570	7248	7944	9478	8187	7809	8017	7027	7074	86674	7627551
CHARLSON - RED RIVER														
	307	480	427	517	275	144	128	99	87	99	101	97	2761	994047
	29	1	70	75	21	0	123	0	0	0	0	0	319	2189735
	2362	2040	2200	1466	961	52	1140	234	320	235	218	288	11516	37806442
CHARLSON - SILURIAN														
	8634	8918	10016	9673	9712	9410	9800	9454	8965	8300	8617	9229	110728	17753547
	107274	113791	123341	116114	118380	112579	112252	104708	114929	105901	103647	108720	1341636	43042184
	30988	30296	37430	36554	36362	34988	35961	33614	32004	31689	39837	31361	411084	44143865
CHARLSON - STONEWALL														
	-	-	-	-	-	-	-	-	-	-	-	-	-	3976
	-	-	-	-	-	-	-	-	-	-	-	-	-	4329
	-	-	-	-	-	-	-	-	-	-	-	-	-	32013
CHARLSON - WINNIPEG/DEADWOOD														
	0	0	0	0	0	0	0	0	0	0	0	0	0	0
	0	0	0	0	18	57	38	59	67	152	29	0	420	7210
	1554	1557	1587	1109	1367	1739	1765	1301	1657	1619	1311	1582	18148	365334
CHATEAU - DUPEROW														
	-	-	-	-	-	-	-	-	-	-	-	-	-	174195
	-	-	-	-	-	-	-	-	-	-	-	-	-	101937
	-	-	-	-	-	-	-	-	-	-	-	-	-	116680
CHATEAU - MADISON														
	-	-	-	-	-	-	-	-	-	-	-	-	-	18328
	-	-	-	-	-	-	-	-	-	-	-	-	-	120062
	-	-	-	-	-	-	-	-	-	-	-	-	-	14160

CHATEAU - RED RIVER

Pool Totals: 14

	Jan	Feb	Mar	Apr	May	Jun	Jul	Aug	Sep	Oct	Nov	Dec	2005 Total	Cum Prod
CHERRY CREEK - DUPEROW														
	690	936	1043	606	84	1038	631	953	1133	968	1053	995	10130	882637
	2487	2708	2969	1665	680	2646	1432	2885	2673	2606	1089	2678	26518	368673
	0	0	0	0	0	0	0	0	0	0	0	0	0	1515132
CHERRY CREEK - RED RIVER														
	-	-	-	-	-	-	-	-	-	10	240	194	444	43992
	-	-	-	-	-	-	-	-	-	0	155	153	308	19187
	-	-	-	-	-	-	-	-	-	475	10172	7232	17879	4572401
CHIMNEY BUTTE - DUPEROW														
	-	-	-	-	-	-	-	-	-	-	-	-	-	38648
	-	-	-	-	-	-	-	-	-	-	-	-	-	323649
	-	-	-	-	-	-	-	-	-	-	-	-	-	24870
CHOLA - MADISON														
	796	785	863	951	879	830	864	859	841	849	725	874	10116	1212335
	862	754	864	898	870	820	890	846	832	810	710	920	10076	748688
	0	0	0	0	0	0	0	0	0	0	0	0	0	0
CHURCH - MADISON														
	-	-	-	-	-	-	-	-	-	-	-	-	-	10117
	-	-	-	-	-	-	-	-	-	-	-	-	-	18982
	-	-	-	-	-	-	-	-	-	-	-	-	-	3858
CIMBEL - MADISON														
	2289	2041	2284	2190	2213	2107	2136	2130	2037	1891	2063	2128	25509	833865
	18323	16423	18316	17333	18303	17516	17632	18036	17420	16713	17531	18027	211573	3264402
	589	532	589	570	526	450	459	465	450	403	415	434	5882	322261
CINNAMON CREEK - BAKKEN														
	2547	2097	2578	2515	2412	2346	2465	2366	2459	2085	2203	2116	28189	920399
	198	185	231	195	184	202	217	303	313	432	208	175	2843	28165
	1576	1386	1558	1530	1467	1399	1436	1467	1425	1293	1263	1405	17205	667090
CINNAMON CREEK - BIRDBEAR														
	0	0	0	0	0	0	0	0	0	0	0	0	0	192032
	0	0	0	0	0	0	0	0	0	0	0	0	0	99957
	0	0	0	0	0	0	0	0	0	0	0	0	0	148436
CINNAMON CREEK - DUPEROW														
	0	0	0	0	0	0	0	0	0	0	11	0	11	145385
	0	0	0	0	0	0	0	0	0	0	0	0	0	86348
	0	0	0	0	0	0	0	0	0	0	0	0	0	117026
CINNAMON CREEK - RED RIVER														
	-	-	-	-	-	-	-	-	-	-	-	-	-	224738
	-	-	-	-	-	-	-	-	-	-	-	-	-	119972
	-	-	-	-	-	-	-	-	-	-	-	-	-	341077
CLARKS CREEK - BAKKEN														
	-	-	-	-	-	-	-	-	-	-	-	-	-	23459
	-	-	-	-	-	-	-	-	-	-	-	-	-	1493
	-	-	-	-	-	-	-	-	-	-	-	-	-	23285
CLAY - MADISON														
	92	97	93	82	75	85	33	102	91	87	85	177	1099	24525
	94	80	100	68	41	47	19	56	106	106	100	100	917	59118
	0	0	0	0	0	0	0	0	0	0	0	0	0	0
CLAYTON - MADISON														
	-	-	-	-	-	-	-	-	-	-	-	-	-	111
	-	-	-	-	-	-	-	-	-	-	-	-	-	0
	-	-	-	-	-	-	-	-	-	-	-	-	-	0
CLEAR CREEK - MADISON														
	1602	1999	2612	2135	2496	2265	2055	2371	2464	2596	2171	2154	26920	9645942
	10309	10749	12553	9929	10890	10878	11000	9902	13429	14136	11694	11407	136876	7682169
	4437	5419	7090	4827	5649	5291	4891	5704	5486	5998	5482	4592	64866	11592963
CLEAR WATER - MADISON														
	-	-	-	-	-	-	-	-	-	-	-	-	-	1644
	-	-	-	-	-	-	-	-	-	-	-	-	-	820
	-	-	-	-	-	-	-	-	-	-	-	-	-	0

CLEAR WATER - MADISON

Pool Totals: 15

	Jan	Feb	Mar	Apr	May	Jun	Jul	Aug	Sep	Oct	Nov	Dec	2005 Total	Cum Prod
CLIMAX - RED RIVER														
-	-	-	-	-	-	-	-	-	-	-	-	-	-	53247
-	-	-	-	-	-	-	-	-	-	-	-	-	-	140154
-	-	-	-	-	-	-	-	-	-	-	-	-	-	39064
CLINTON - GUNTON														
-	-	-	-	-	-	-	-	-	-	-	-	-	-	99854
-	-	-	-	-	-	-	-	-	-	-	-	-	-	93642
-	-	-	-	-	-	-	-	-	-	-	-	-	-	85639
CLINTON - RED RIVER														
-	-	-	-	-	-	-	-	-	-	-	-	-	-	11656
-	-	-	-	-	-	-	-	-	-	-	-	-	-	30497
-	-	-	-	-	-	-	-	-	-	-	-	-	-	21996
CLINTON - WINNIPEGOSIS														
-	-	-	-	-	-	-	-	-	-	-	-	-	-	35
-	-	-	-	-	-	-	-	-	-	-	-	-	-	0
-	-	-	-	-	-	-	-	-	-	-	-	-	-	0
COLD TURKEY CREEK - RED RIVER														
7303	6623	6469	6093	6021	4552	2731	9462	13404	11737	11694	10754	96843	96843	3513701
44431	39253	34703	34491	37923	39258	29465	44479	41402	47305	48017	42692	483419	483419	7238208
11420	10943	11141	11455	12385	11906	6802	13311	15122	16626	14424	17704	153239	153239	1765571
COLGAN - DUPEROW														
1722	1662	1781	1624	1590	1528	1613	1571	1528	1565	1579	1606	19369	19369	162246
154	117	170	164	146	171	306	174	257	112	181	121	2073	2073	15567
146	135	152	143	144	121	127	136	128	123	145	136	1636	1636	55789
COLOUHOON - MADISON														
0	0	0	0	20	50	30	0	0	0	0	0	100	100	135123
0	0	0	0	15	45	20	0	0	0	0	0	80	80	297481
0	0	0	0	0	0	0	0	0	0	0	0	0	0	0
COLUMBUS - MADISON														
1036	947	1016	873	1081	926	771	1076	986	984	896	842	11434	11434	699115
3091	3156	2916	3013	3633	3011	1492	3524	3186	3358	2967	2473	35820	35820	1062814
2675	2876	2776	3099	2388	3332	2769	2932	2125	2349	2049	2003	31373	31373	484910
COOKS PEAK - BIRDBEAR														
12916	14171	23658	16798	14344	13335	13959	14854	15433	17612	16641	16135	189856	189856	346209
3063	2881	3318	2582	2890	2758	7000	6445	6859	7143	7315	7471	59725	59725	74295
15011	18118	27329	21082	20220	21804	19428	22798	20408	21484	25769	26790	260241	260241	386084
COREY BUTTE - RED RIVER														
3284	2913	3074	3378	2828	2173	1985	2089	1875	1849	1717	1684	28849	28849	92062
323	299	342	453	428	340	327	338	305	295	290	298	4038	4038	88100
2182	1935	2042	2244	1879	1443	1319	1388	1245	1228	1140	1118	19163	19163	36588
CORINTH - MADISON														
-	-	-	-	-	-	-	-	-	-	-	-	-	-	2634
-	-	-	-	-	-	-	-	-	-	-	-	-	-	7046
-	-	-	-	-	-	-	-	-	-	-	-	-	-	0
CORRAL CREEK - DUPEROW														
-	-	-	-	-	-	-	-	-	-	-	-	-	-	39805
-	-	-	-	-	-	-	-	-	-	-	-	-	-	38300
-	-	-	-	-	-	-	-	-	-	-	-	-	-	42662
CORRAL CREEK - RED RIVER														
-	-	-	-	-	-	-	-	-	-	-	-	-	-	248783
-	-	-	-	-	-	-	-	-	-	-	-	-	-	74592
-	-	-	-	-	-	-	-	-	-	-	-	-	-	867270
COTEAU - MADISON														
524	473	564	531	463	545	518	566	524	338	390	447	5883	5883	333434
7250	6344	7388	6908	6510	8133	8125	8254	7774	4015	566	6254	77521	77521	2259029
611	830	867	681	532	752	1025	723	590	165	111	126	7013	7013	208793
COULEE - MADISON														
-	-	-	-	-	-	-	-	-	-	-	-	-	-	2176
-	-	-	-	-	-	-	-	-	-	-	-	-	-	23832
-	-	-	-	-	-	-	-	-	-	-	-	-	-	264

COULEE - MADISON

Pool Totals: 16

Jan	Feb	Mar	Apr	May	Jun	Jul	Aug	Sep	Oct	Nov	Dec	2005 Total	Cum Prod
COVERED BRIDGE - BAKKEN													
70	95	74	22	25	69	36	70	114	106	106	67	854	40749
6	4	7	4	0	5	5	10	37	20	8	12	118	3512
20	18	17	22	16	17	20	19	21	22	25	21	238	73235
COVERED BRIDGE - BIRDBEAR													
468	659	715	702	706	690	669	665	631	652	610	608	7775	484983
1450	2060	2166	2115	2167	2120	2086	2157	2091	2149	2010	2018	24589	979384
416	763	916	869	700	862	917	858	866	909	778	864	9718	596692
COVERED BRIDGE - RED RIVER													
-	-	-	-	-	-	-	-	-	-	-	-	-	270513
-	-	-	-	-	-	-	-	-	-	-	-	-	207642
-	-	-	-	-	-	-	-	-	-	-	-	-	418572
COW BUTTE - RED RIVER													
-	-	-	-	-	-	-	-	-	-	-	-	-	597
-	-	-	-	-	-	-	-	-	-	-	-	-	4885
-	-	-	-	-	-	-	-	-	-	-	-	-	0
COW CREEK - MADISON													
2302	2048	2214	1961	2101	1922	2145	1646	2436	2465	2212	2125	25577	495172
1002	904	933	905	944	842	918	598	1089	1034	963	949	11081	218002
1016	1190	1288	1112	1256	1150	1287	1266	1036	1148	1184	1190	14123	215796
COYOTE CREEK - RED RIVER													
3354	2216	4123	3718	3754	3632	2465	1633	2028	2363	2444	2363	34093	3645656
20105	12481	24024	21321	21040	21812	17860	20470	23843	16485	14612	16859	230912	8283042
2697	1621	2679	2460	2561	2629	2340	2370	2554	2177	2142	2161	28391	2536063
COYOTE CREEK - RED RIVER B													
110	25	1	77	166	0	18	14	0	0	0	0	411	411
2643	7343	8026	6651	2886	1459	7997	5710	1623	0	0	0	44338	44338
0	0	0	0	0	0	0	0	0	0	0	0	0	0
CRATER - SILURIAN													
-	-	-	-	-	-	-	-	-	-	-	-	-	95876
-	-	-	-	-	-	-	-	-	-	-	-	-	281903
-	-	-	-	-	-	-	-	-	-	-	-	-	72122
CRAZY MAN CREEK - MADISON													
170	159	186	512	355	166	545	383	631	584	601	418	4710	311931
659	477	664	907	875	599	1126	1348	1449	1240	1171	638	11153	267118
50	50	50	50	50	50	50	160	160	160	170	140	1140	298227
CROFF - DEVONIAN													
2459	2347	2372	2300	2400	2555	2291	1996	1996	1728	1898	1050	25392	1504978
1580	2166	2281	2227	1692	2107	1824	1995	1977	1986	1805	983	22623	573056
812	709	537	1420	2423	2534	2114	1504	1613	965	1239	810	16680	738095
CROFF - MADISON													
0	0	0	0	0	0	0	0	0	0	-	0	0	397238
0	0	0	0	0	0	0	0	0	0	-	0	0	300531
0	0	0	0	0	0	0	0	0	0	-	0	0	174444
CROFF - RED RIVER													
-	-	-	-	-	-	-	-	-	-	-	-	-	285845
-	-	-	-	-	-	-	-	-	-	-	-	-	41526
-	-	-	-	-	-	-	-	-	-	-	-	-	3526214
CROOKED CREEK - MADISON													
2701	2357	2801	2445	2400	2471	2731	2930	2827	2757	2712	2830	31962	473066
9893	8084	9759	9243	9289	7953	8958	9736	10649	9884	11292	11872	116612	2155368
5816	5296	5967	5446	5497	5564	5800	6275	5993	5899	6388	6355	70296	848953
CROSBY - MADISON													
-	-	-	-	-	-	-	-	-	-	-	-	-	30969
-	-	-	-	-	-	-	-	-	-	-	-	-	209459
-	-	-	-	-	-	-	-	-	-	-	-	-	28621
CULVER - MADISON													
104	85	101	100	93	105	91	99	96	18	138	88	1118	184793
134	93	99	103	127	104	125	143	115	22	151	95	1311	628387
3	3	3	3	3	3	3	3	3	1	4	3	35	60393

CUSTOMS - DAKOTA

Pool Totals: 17

Jan	Feb	Mar	Apr	May	Jun	Jul	Aug	Sep	Oct	Nov	Dec	2005 Total	Cum Prod
CUSTOMS - MIDALE/NESSON													
2247	2170	2312	2153	2209	2066	2037	1697	2891	2696	2456	2611	27545	555506
5259	6106	6630	6196	6384	6007	6182	5368	7030	9874	10199	12349	87584	826397
7035	6681	7113	6737	7174	7074	7294	6405	8722	8863	6794	7365	87257	1491853
CUTBANK CREEK - MADISON													
-	-	-	-	-	-	-	-	-	-	-	-	-	2424
-	-	-	-	-	-	-	-	-	-	-	-	-	36543
-	-	-	-	-	-	-	-	-	-	-	-	-	212
DALE - MADISON													
583	536	1122	746	525	731	607	561	323	284	717	547	7282	206743
1741	1678	3421	2662	2020	2691	2180	1989	1749	1128	1450	2247	24956	461990
0	0	0	0	0	0	0	0	0	0	0	0	0	80143
DANCE CREEK - MADISON													
-	-	-	-	-	-	-	-	-	-	-	-	-	77
-	-	-	-	-	-	-	-	-	-	-	-	-	999
-	-	-	-	-	-	-	-	-	-	-	-	-	0
DANCE CREEK - TYLER													
1184	1096	814	1267	1203	1048	986	963	698	667	827	834	11587	75675
442	328	385	321	279	260	253	253	162	117	203	263	3266	12602
0	0	0	0	0	0	0	0	0	0	0	0	0	0
DANEVILLE - BIRDBEAR													
-	-	-	-	-	-	-	-	-	-	-	-	-	46
-	-	-	-	-	-	-	-	-	-	-	-	-	160
-	-	-	-	-	-	-	-	-	-	-	-	-	25
DANEVILLE - GUNTON													
-	-	-	-	-	-	-	-	-	-	-	-	-	46098
-	-	-	-	-	-	-	-	-	-	-	-	-	27424
-	-	-	-	-	-	-	-	-	-	-	-	-	14352
DANEVILLE - MADISON													
-	-	-	-	-	-	-	-	-	-	-	-	-	12303
-	-	-	-	-	-	-	-	-	-	-	-	-	140574
-	-	-	-	-	-	-	-	-	-	-	-	-	9276
DANEVILLE - RED RIVER													
145	163	186	137	177	151	848	0	0	1	166	217	2191	510606
1048	999	1025	922	995	921	1524	0	0	554	1651	1113	10752	615959
0	0	0	0	0	0	0	0	0	0	0	0	0	506300
DANEVILLE - WINNIPEGOSIS													
-	-	-	-	-	-	-	-	-	-	-	-	-	3430
-	-	-	-	-	-	-	-	-	-	-	-	-	7044
-	-	-	-	-	-	-	-	-	-	-	-	-	673
DAVIS BUTTES - TYLER													
516	495	533	514	535	456	514	536	509	567	469	655	6299	204513
376	369	379	279	382	301	409	438	441	420	344	523	4661	108981
0	0	0	0	0	0	0	0	0	0	0	0	0	0
DAVIS CREEK - MADISON													
11054	10406	11358	9630	10770	10075	11024	9240	8549	9348	8970	8609	119033	1450044
64248	59708	65961	57986	60939	55790	40545	36925	32533	33988	32285	29277	570185	3453962
5040	5121	5485	5208	5093	4933	5341	4943	4536	4955	4167	3643	58465	569506
DAVIS CREEK - TYLER													
1536	1136	1181	1059	1088	1034	930	1220	1135	1070	980	720	13089	69584
66	0	17	56	18	10	42	28	18	14	0	0	269	75970
365	337	373	361	383	371	383	362	375	395	371	348	4424	22868
DELHI - RED RIVER													
-	-	-	-	-	-	-	-	-	-	-	-	-	8621
-	-	-	-	-	-	-	-	-	-	-	-	-	60333
-	-	-	-	-	-	-	-	-	-	-	-	-	400
DELTA - MADISON													
-	-	-	-	-	-	-	-	-	-	-	-	-	318618
-	-	-	-	-	-	-	-	-	-	-	-	-	11798
-	-	-	-	-	-	-	-	-	-	-	-	-	0

DELTA - MADISON

Pool Totals: 18

546

Jan	Feb	Mar	Apr	May	Jun	Jul	Aug	Sep	Oct	Nov	Dec	2005 Total	Cum Prod
DEMORES - BAKKEN													
1149	1039	1260	1116	1273	1188	1251	1133	1125	1264	1061	941	13800	1355812
725	674	821	655	815	714	814	712	819	818	726	789	9082	176172
676	629	626	609	704	681	703	704	657	704	641	562	7896	1515499
DEMORES - BIRDBEAR													
3555	8845	24042	15006	9926	7322	9411	8754	8176	6774	7788	7895	117494	160422
65	2394	1024	477	425	460	174	111	98	104	99	103	5534	5588
3022	5353	21630	20582	10125	4707	7880	8075	7833	6803	8547	9314	113871	145752
DES LACS - MADISON													
55	45	0	36	0	0	20	103	74	32	51	24	440	81109
255	258	0	30	0	0	414	563	480	268	450	195	2913	44478
0	0	0	0	0	0	0	0	0	0	0	0	0	5320
DEVILS PASS - BAKKEN													
685	636	857	735	776	672	351	634	632	330	638	566	7512	1359283
208	266	279	312	347	156	419	227	186	556	101	181	3238	74239
12424	11451	12408	12771	11006	10736	11422	11291	11196	12159	12920	11945	141729	4509219
DEVILS PASS - DUPEROW													
-	-	-	-	-	-	-	-	-	-	-	-	-	163751
-	-	-	-	-	-	-	-	-	-	-	-	-	161195
-	-	-	-	-	-	-	-	-	-	-	-	-	115554
DEVILS PASS - MADISON													
2133	1968	2747	2502	2510	2041	2635	2386	2262	2273	2415	2594	28466	1338510
20281	16154	23574	21629	22286	17548	23340	22478	20962	20958	19720	24682	253612	6342367
1500	1273	1795	1790	2010	1627	1897	1664	2033	1996	1950	1719	21254	1234444
DICKINSON - HEATH													
5006	4176	4975	3962	5004	4975	4769	5812	4558	3730	3527	2898	53392	26127199
96958	84430	93748	69755	92895	92920	101310	105180	81058	73815	82035	58960	1033064	54769449
130	132	150	114	145	161	185	186	162	121	172	144	1802	707168
DICKINSON - LODGEPOLE													
10984	9669	10804	10193	10505	9900	10098	9118	8593	8365	8690	9131	116050	6533054
43912	39444	43710	42300	42160	41023	43710	38750	26100	24650	20915	25420	432094	4401838
6074	5408	6105	5538	6119	5874	6178	5622	5074	4743	4630	4872	66237	3738576
DICKINSON - MADISON													
-	-	-	-	-	-	-	-	-	-	-	-	-	12685
-	-	-	-	-	-	-	-	-	-	-	-	-	5050
-	-	-	-	-	-	-	-	-	-	-	-	-	0
DICKINSON - TYLER													
950	820	956	917	950	889	925	470	765	670	495	831	9638	363563
108	135	167	123	143	159	177	168	173	160	125	320	1958	225689
21	21	21	21	21	21	21	21	21	21	21	21	252	25379
DIMMICK LAKE - DUPEROW													
-	-	-	-	-	-	-	-	-	-	-	-	-	7041
-	-	-	-	-	-	-	-	-	-	-	-	-	56020
-	-	-	-	-	-	-	-	-	-	-	-	-	8306
DIMMICK LAKE - MADISON													
916	391	619	590	578	570	582	224	236	0	0	55	4761	2164938
7013	6213	6563	6251	6050	6184	6160	1965	0	0	0	0	46399	3783229
1757	1659	1875	1895	1798	1871	2022	638	143	0	23	0	13681	1170154
DIMMICK LAKE - SILURIAN													
-	-	-	-	-	-	-	-	-	-	-	-	-	59033
-	-	-	-	-	-	-	-	-	-	-	-	-	161821
-	-	-	-	-	-	-	-	-	-	-	-	-	277163
DIMOND - MADISON													
-	-	-	-	-	-	-	-	-	-	-	-	-	32074
-	-	-	-	-	-	-	-	-	-	-	-	-	97645
-	-	-	-	-	-	-	-	-	-	-	-	-	4023
DOBSON BUTTE - RED RIVER													
194	125	173	149	146	167	147	151	40	182	0	0	1474	45046
517	489	570	591	484	461	451	612	385	64	0	0	4624	146411
117	75	155	90	88	101	88	91	24	110	0	0	939	25753

DOBSON BUTTE - RED RIVER

Pool Totals: 19

Jan	Feb	Mar	Apr	May	Jun	Jul	Aug	Sep	Oct	Nov	Dec	2005 Total	Cum Prod
DOBSON BUTTE - SILURIAN													
1214	1102	1045	969	1244	1200	855	1351	2051	1908	1985	1967	16891	791851
17765	14780	15085	17455	15476	15325	14310	19191	30626	30067	32973	28400	251453	13436011
670	611	577	524	692	669	377	755	1182	1097	1138	1128	9420	331739
DODGE - RED RIVER													
-	-	-	-	-	-	-	-	-	-	-	-	-	7799
-	-	-	-	-	-	-	-	-	-	-	-	-	13557
-	-	-	-	-	-	-	-	-	-	-	-	-	0
DOLLAR JOE - STONEWALL													
-	-	-	-	-	-	-	-	-	-	-	-	-	46995
-	-	-	-	-	-	-	-	-	-	-	-	-	15353
-	-	-	-	-	-	-	-	-	-	-	-	-	131230
DOLPHIN - BAKKEN													
196	270	215	0	0	0	-	394	285	285	267	257	2169	38307
117	5	6	0	0	0	-	134	113	113	73	83	644	4841
411	92	606	0	0	0	-	692	292	246	0	325	2664	72230
DOLPHIN - DAWSON BAY													
2151	3331	3487	2962	2747	2625	3257	3520	3280	2768	2396	3235	35759	3418186
5716	7105	9219	10306	10691	9800	8667	9882	9014	6629	6890	8048	101967	877816
6853	8152	8429	8113	6747	7334	9591	9160	8524	7923	6868	7220	94914	28655579
DOLPHIN - MADISON													
1875	1708	2089	2185	2362	2115	2192	2205	2142	2142	2012	1753	24780	510555
5	4	502	540	478	463	575	508	268	315	261	213	4132	2194394
1732	1652	1402	1584	1714	1667	1871	2324	1957	1406	1024	1999	20332	349559
DOLPHIN - SOURIS RIVER													
-	-	-	-	-	-	-	-	-	-	-	-	-	16512
-	-	-	-	-	-	-	-	-	-	-	-	-	876
-	-	-	-	-	-	-	-	-	-	-	-	-	42170
DONNYBROOK - MADISON													
0	0	0	0	0	0	0	0	0	0	20	33	53	149809
0	0	0	0	0	0	0	0	0	0	150	160	310	357956
0	0	0	0	0	0	0	0	0	0	0	0	0	0
DORE - MADISON													
-	-	-	-	-	-	-	-	-	-	-	-	-	3925
-	-	-	-	-	-	-	-	-	-	-	-	-	10730
-	-	-	-	-	-	-	-	-	-	-	-	-	0
DORE - RED RIVER													
-	-	-	-	-	-	-	-	-	-	-	-	-	69817
-	-	-	-	-	-	-	-	-	-	-	-	-	53378
-	-	-	-	-	-	-	-	-	-	-	-	-	191165
DRY CREEK - MADISON													
152	187	222	189	200	186	103	200	182	113	157	205	2096	69620
200	180	173	220	270	160	180	320	165	130	131	137	2266	84617
0	0	0	0	0	0	0	0	0	0	0	0	0	0
DUBLIN - MADISON													
1772	1923	2068	1952	1969	2016	2067	2057	2006	2088	2008	2371	24297	901981
1607	1836	1948	2154	1821	1953	2255	2141	2182	2251	2145	2476	24769	609068
674	640	674	673	689	674	659	652	633	662	505	646	7781	289849
DUBLIN - RED RIVER													
-	-	-	-	-	-	-	-	-	-	-	-	-	5385
-	-	-	-	-	-	-	-	-	-	-	-	-	5678
-	-	-	-	-	-	-	-	-	-	-	-	-	5442
DUCK CREEK - LODGEPOLE													
5682	5535	573	4379	5284	4899	5138	4300	4845	2917	3612	4984	52148	1377554
22320	21840	6240	21120	30070	27900	29760	24463	30900	19240	24600	27590	286043	2753162
3740	3832	366	2782	4054	3844	4040	3325	3866	2119	2674	3854	38496	918905
DUTCH HENRY BUTTE - BAKKEN													
1130	988	674	594	513	505	462	408	367	364	337	335	6677	12947
1133	907	493	212	303	368	262	259	181	212	173	155	4658	10047
0	0	0	0	0	0	0	0	0	0	0	0	0	0

DUTCH HENRY BUTTE - BAKKEN

Pool Totals: 20

	Jan	Feb	Mar	Apr	May	Jun	Jul	Aug	Sep	Oct	Nov	Dec	2005 Total	Cum Prod
EAGLE NEST - RED RIVER														
	2	3	4	2	3	3	2	3	22	1	2	3	50	47949
	0	0	0	0	0	0	0	0	0	0	0	0	0	4190
	4	8	11	5	8	8	5	8	58	3	5	8	131	140019
EAST FORK - MADISON														
	9284	7963	8672	8118	8416	7733	7881	7790	7696	7738	6919	7410	95620	5003346
	4535	4122	4469	4095	4134	3842	4308	3692	4030	3556	3091	3386	47260	904303
	13822	12478	14354	14689	14914	13916	14325	14895	14537	13982	11909	13188	167009	4981614
EAST GOOSE LAKE - MADISON														
	578	518	565	184	540	455	59	581	550	588	520	424	5562	290906
	5491	4867	4916	1736	4706	4342	598	5071	5003	5228	4621	3836	50415	1714267
	149	134	149	58	149	120	19	149	144	149	144	120	1484	68623
EAST NEWBURG - SPEARFISH														
	-	-	-	-	-	-	-	-	-	-	-	-	-	2259
	-	-	-	-	-	-	-	-	-	-	-	-	-	11968
	-	-	-	-	-	-	-	-	-	-	-	-	-	0
EAST TIOGA - MADISON														
	0	-	-	-	-	0	-	-	-	-	-	-	0	1217272
	0	-	-	-	-	0	-	-	-	-	-	-	0	1541242
	0	-	-	-	-	0	-	-	-	-	-	-	0	68708
EDEN VALLEY - MADISON														
	812	821	930	892	804	1074	702	848	704	831	830	840	10088	444396
	13365	12479	14033	12199	12279	12199	12566	12650	12300	12545	12199	12710	151524	2939029
	0	0	0	0	0	0	0	0	0	0	0	0	0	968
EDGE - DUPEROW														
	-	-	-	-	-	-	-	-	-	-	-	-	-	9701
	-	-	-	-	-	-	-	-	-	-	-	-	-	3949
	-	-	-	-	-	-	-	-	-	-	-	-	-	17014
EDGE - MADISON														
	-	-	-	-	-	-	-	-	-	-	-	-	-	78398
	-	-	-	-	-	-	-	-	-	-	-	-	-	149606
	-	-	-	-	-	-	-	-	-	-	-	-	-	126374
EDGE - SILURIAN														
	-	-	-	-	-	-	-	-	-	-	-	-	-	4574
	-	-	-	-	-	-	-	-	-	-	-	-	-	34341
	-	-	-	-	-	-	-	-	-	-	-	-	-	11421
EIDSVOLD - MADISON														
	-	-	-	-	-	-	-	-	-	-	-	-	-	6783
	-	-	-	-	-	-	-	-	-	-	-	-	-	28999
	-	-	-	-	-	-	-	-	-	-	-	-	-	0
EIGHTMILE - MADISON														
	1584	1876	2434	2112	2357	2594	2092	2375	2237	1689	2508	2580	26438	1352087
	5070	5012	5482	3994	4804	5387	5708	5842	4878	6064	6317	5835	64393	2287532
	390	597	650	321	766	812	413	529	409	867	609	606	6969	753372
ELAND - LODGEPOLE														
	100862	86597	95036	90191	88448	81777	81489	81136	75811	75880	71915	69518	998660	25757205
	328521	305481	341630	331996	338660	316312	349816	343740	338917	354196	350110	334292	4033671	15232407
	60400	53645	57274	52450	54036	51845	54437	54989	48152	50024	47193	43430	627875	14020721
ELAND - TYLER														
	750	674	724	716	721	700	717	619	727	699	660	694	8401	96514
	0	0	0	0	0	0	0	0	0	0	0	0	0	304
	0	0	0	0	0	0	0	0	0	0	0	0	0	2721
ELEVEN BAR - RED RIVER														
	-	-	-	-	-	-	-	-	-	-	-	-	-	665492
	-	-	-	-	-	-	-	-	-	-	-	-	-	1356282
	-	-	-	-	-	-	-	-	-	-	-	-	-	573655
ELIDAH - GUNTON														
	-	-	-	-	-	-	-	-	-	-	-	-	-	389
	-	-	-	-	-	-	-	-	-	-	-	-	-	1170
	-	-	-	-	-	-	-	-	-	-	-	-	-	3643

ELK - DAWSON BAY

Pool Totals: 21

	Jan	Feb	Mar	Apr	May	Jun	Jul	Aug	Sep	Oct	Nov	Dec	2005 Total	Cum Prod
ELK - DUPEROW														
	449	316	397	333	288	559	326	323	322	253	277	295	4138	490623
	1619	1357	2202	3063	1959	2695	273	193	185	1458	3437	1986	20427	656667
	117	125	50	6	42	122	110	202	191	95	0	40	1100	325399
ELK - MADISON														
	4055	3616	4359	3875	3987	4218	4253	3891	3731	3678	3803	3609	47075	3334018
	6037	6981	7592	6449	7566	7515	7744	7732	7178	6255	6578	12687	90314	4706591
	3232	2428	2894	2790	2765	2932	3055	2586	2301	2284	1969	1995	31231	3037805
ELK - RED RIVER														
	1525	1677	1430	411	452	1583	1922	1896	1893	2109	1871	1787	18556	1544015
	1643	1437	1132	564	996	1989	1608	1580	3623	1860	1227	1076	18735	1989188
	1584	1742	1483	286	349	1647	2064	1915	1708	1614	1310	1540	17242	1624012
ELK - STONEWALL														
	2058	1868	1827	1168	900	1909	2066	1969	1917	1659	1205	1544	20090	979855
	2647	2364	2421	1774	2196	3218	2889	2427	2329	1873	1391	1837	27366	521582
	2028	2025	1923	1308	888	2106	2444	2229	1972	2116	1521	1598	22158	1280308
ELKHORN RANCH - BAKKEN														
	2039	1891	2356	2172	2361	1969	2233	2339	2281	2246	3472	3026	28385	5520184
	1468	1102	1189	1279	1008	1071	1062	1291	1162	1463	1509	1125	14729	279900
	14385	14260	15224	14653	16288	13081	13796	15254	16329	18856	18541	16344	187011	12451597
ELKHORN RANCH - IRDBEAR														
	-	-	-	-	-	165	700	344	298	278	116	0	1901	1901
	-	-	-	-	-	0	5807	2781	1917	2027	796	0	13328	13328
	-	-	-	-	-	11	164	149	133	135	127	143	862	862
ELKHORN RANCH - MADISON														
	12253	11478	12917	11875	12497	12364	13549	13613	13230	13186	12773	12188	151923	11989979
	32740	30079	34560	29553	33383	33570	37511	36797	38288	37483	37603	41462	423029	10446647
	10055	9436	10606	9205	10312	9730	11249	11123	11031	10795	9947	8796	122285	13880013
ELKHORN RANCH - RED RIVER														
	-	-	-	-	-	-	-	-	-	-	-	-	-	15655
	-	-	-	-	-	-	-	-	-	-	-	-	-	25086
	-	-	-	-	-	-	-	-	-	-	-	-	-	42753
ELLSWORTH - RED RIVER														
	699	405	465	403	431	409	452	437	435	466	446	477	5525	205601
	1772	2011	2211	1898	1782	1943	2444	2373	2113	2375	2199	2004	25125	396854
	7094	9625	8656	7077	7330	7408	9516	9306	8268	9350	8423	7502	99555	3254921
ELM TREE - BAKKEN														
	101	103	104	82	54	54	64	178	110	133	141	71	1195	35269
	10	14	11	17	8	15	11	36	24	24	23	20	213	6742
	44	44	44	44	33	33	33	55	55	55	55	44	539	22179
ELMORE - MADISON														
	1941	2144	2068	1980	2052	2007	2036	1944	2032	1818	1911	2070	24003	2641019
	6225	5668	6107	5506	6136	5927	6171	6420	6010	6139	6576	7666	74551	2965189
	346	357	391	332	346	361	383	372	360	365	362	366	4341	114192
ELMS - MADISON														
	4449	4226	4554	4341	4183	4439	4391	4382	4149	4175	4399	4417	52105	1656235
	96371	92849	101533	97830	96688	98390	101663	99086	94360	91678	103290	106076	1179814	17574778
	559	504	558	538	532	540	558	589	567	524	570	520	6559	335903
ENTRY - MADISON														
	-	-	-	-	-	-	-	-	-	-	-	-	-	2294
	-	-	-	-	-	-	-	-	-	-	-	-	-	1327
	-	-	-	-	-	-	-	-	-	-	-	-	-	3200
EPPING - MADISON														
	501	860	880	747	743	616	789	763	743	815	623	762	8842	149986
	197	240	308	233	222	190	228	243	245	258	175	257	2796	61423
	0	0	0	0	0	0	0	0	0	0	0	0	0	75916
EPPING - RED RIVER														
	-	-	-	-	-	-	-	-	-	-	-	-	-	700
	-	-	-	-	-	-	-	-	-	-	-	-	-	383
	-	-	-	-	-	-	-	-	-	-	-	-	-	287

EPPING - RED RIVER

Pool Totals: 22

550

	Jan	Feb	Mar	Apr	May	Jun	Jul	Aug	Sep	Oct	Nov	Dec	2005 Total	Cum Prod
ESTES - BAKKEN														
-	-	-	-	-	-	-	-	-	-	-	-	-	-	525
-	-	-	-	-	-	-	-	-	-	-	-	-	-	1361
-	-	-	-	-	-	-	-	-	-	-	-	-	-	141
ESTES - MADISON														
1866	1633	1678	1629	1544	1693	1572	1320	1669	1746	2724	2502		21576	510382
5556	4920	5632	5287	4808	5127	5077	3839	4394	3272	5343	4840		58095	1278187
1139	1059	1114	1107	929	1115	1131	870	664	832	1657	1537		13154	357870
ESTES - RED RIVER														
-	-	-	-	-	-	-	-	-	-	-	-	-	-	211790
-	-	-	-	-	-	-	-	-	-	-	-	-	-	21648
-	-	-	-	-	-	-	-	-	-	-	-	-	-	381644
FAIRFIELD - DUPEROW														
-	-	-	-	-	-	-	-	-	-	-	-	-	-	166475
-	-	-	-	-	-	-	-	-	-	-	-	-	-	121884
-	-	-	-	-	-	-	-	-	-	-	-	-	-	163221
FANCY BUTTES - MADISON														
-	-	-	-	-	-	-	-	-	-	-	-	-	-	96802
-	-	-	-	-	-	-	-	-	-	-	-	-	-	103099
-	-	-	-	-	-	-	-	-	-	-	-	-	-	111759
FAYETTE - BAKKEN														
13	12	25	15	7	4	13	10	7	82	0	0		188	2937
0	0	0	0	0	0	0	0	0	0	0	0		0	0
15	14	28	17	8	5	15	11	8	93	0	0		214	2376
FILLMORE - DUPEROW														
-	-	-	-	-	-	-	-	-	-	-	-	-	-	3341
-	-	-	-	-	-	-	-	-	-	-	-	-	-	11285
-	-	-	-	-	-	-	-	-	-	-	-	-	-	0
FLAT LAKE EAST - MADISON														
57	62	53	57	66	58	65	61	58	63	55	63		718	96371
285	247	241	249	245	244	242	245	246	251	181	240		2916	65936
0	0	0	0	0	0	0	0	0	0	0	0		0	5283
FLAT TOP BUTTE - BAKKEN														
1460	2936	3535	2363	3650	2932	2733	1265	2359	2499	2499	2100		30331	1920038
234	591	209	583	439	205	382	230	349	157	566	293		4238	57831
15751	17934	19241	16833	19923	18608	18357	14417	15173	15661	14892	13453		200243	5922990
FLAT TOP BUTTE - BIRDBEAR														
51	0	0	31	120	77	73	34	11	9	20	13		439	128921
772	0	0	197	1156	1230	1321	678	213	68	137	76		5848	224185
24	0	0	22	42	24	0	0	0	0	0	0		112	122198
FLAT TOP BUTTE - DUPEROW														
979	551	877	1064	1178	1087	1105	725	1041	1253	1750	1710		13320	618769
1514	349	858	1030	2444	2560	2702	1472	1036	864	2028	1636		18493	461241
2814	1672	2546	2766	2751	2774	2863	2205	3071	3823	4821	4840		36946	791981
FLAT TOP BUTTE - HEATH														
-	-	-	-	-	-	-	-	-	-	-	-	-	-	446
-	-	-	-	-	-	-	-	-	-	-	-	-	-	30
-	-	-	-	-	-	-	-	-	-	-	-	-	-	333
FLAT TOP BUTTE - MADISON														
2518	2264	2503	2497	2720	2468	2023	2375	2416	1781	2375	2759		28699	1812544
14147	12208	14076	14951	15291	14636	12018	15350	14341	10110	13490	15905		166523	3186744
1983	1737	1434	2511	2608	2501	2071	2686	2357	1472	1763	2451		25574	1660303
FLAT TOP BUTTE - RED RIVER														
2295	2133	3422	2669	3510	3230	3161	2555	3199	2194	2553	2601		33522	650929
2495	1024	3817	2395	3950	4207	4125	3703	4149	3167	3962	3849		40843	753927
6664	4348	8096	6188	7834	7678	7756	6367	7946	5133	5752	6126		79888	3780856
FLAXTON - MADISON														
3335	3083	3641	3557	3615	3153	3195	3056	4256	3984	3508	3464		41847	5346999
6569	5700	6865	7463	6968	6237	6176	7095	13521	11730	11644	11467		101435	7149907
19291	21144	16042	21890	25010	21515	23484	20823	19090	19491	18088	17509		243377	11255216

FLAXTON - MADISON

Pool Totals: 23

551

	Jan	Feb	Mar	Apr	May	Jun	Jul	Aug	Sep	Oct	Nov	Dec	2005 Total	Cum Prod
FOOTHILLS - MADISON														
	278	726	1141	1066	1081	1012	918	1000	848	921	906	901	10798	2764822
	649	2395	3409	3519	3641	2856	2960	3306	2824	3109	3032	3042	34742	3127424
	1420	1725	1639	1831	1552	1661	1745	2105	1093	2197	1005	1489	19462	1365179
FOREMAN BUTTE - MADISON														
	49264	48690	68624	65795	65306	63415	65204	59919	58956	77271	83795	75397	781636	1042652
	51934	62514	98949	113218	120766	137930	145775	148944	157084	188681	182323	188076	1596194	1837712
	35886	35059	48374	46742	45739	46483	47551	44782	44614	58143	61142	54481	568996	749805
FORTUNA - RED RIVER														
	1179	1090	1170	695	1170	1234	655	1338	1180	1182	276	1580	12749	944777
	2312	2312	2495	1447	2099	2615	2615	2525	2487	2487	229	2372	25995	609057
	762	500	455	280	484	524	290	564	403	381	178	570	5391	492099
FOUR EYES - BAKKEN														
	-	-	-	-	-	-	-	-	-	-	-	-	-	15776
	-	-	-	-	-	-	-	-	-	-	-	-	-	3924
	-	-	-	-	-	-	-	-	-	-	-	-	-	15154
FOUR EYES - DUPEROW														
	51	65	131	58	82	64	75	72	160	167	100	56	1081	1291065
	0	0	0	0	0	0	8	0	0	0	0	0	8	1505445
	145	201	232	202	183	170	209	162	142	245	142	115	2148	1377826
FOUR EYES - MADISON														
	777	591	566	747	751	717	499	720	473	699	53	533	7126	3852856
	8191	4120	4318	5519	7130	6109	3663	9938	5089	7932	1252	7348	70609	11889633
	227	420	366	504	451	570	547	804	520	641	76	554	5680	3331136
FOUR EYES - RED RIVER														
	-	-	-	-	-	-	-	-	-	-	-	-	-	28978
	-	-	-	-	-	-	-	-	-	-	-	-	-	87859
	-	-	-	-	-	-	-	-	-	-	-	-	-	1493644
FRANKS CREEK - HEATH														
	-	-	-	-	-	-	-	-	-	-	-	-	-	16261
	-	-	-	-	-	-	-	-	-	-	-	-	-	84
	-	-	-	-	-	-	-	-	-	-	-	-	-	0
FRYBURG - HEATH														
	7192	6473	7053	6512	6907	6840	6972	7096	6876	6533	7234	8715	84403	18566098
	92111	83346	87917	79692	85026	79816	83626	79285	80553	80158	82175	64246	977951	33941498
	2382	2153	2197	1851	2063	1850	2163	1914	1895	1676	2026	2956	25126	1439380
FRYBURG - MADISON														
	33260	28318	31651	30293	30605	27940	28046	32034	31910	29897	28088	29338	361380	16080445
	109632	94777	108100	106561	109520	103759	105969	108178	106116	105051	106092	102239	1265994	34511388
	16186	14472	16150	15360	15334	13833	15180	16443	17508	14834	14072	14159	183531	3334124
FRYBURG - RED RIVER														
	-	-	-	-	-	-	-	-	-	-	-	-	-	48406
	-	-	-	-	-	-	-	-	-	-	-	-	-	44639
	-	-	-	-	-	-	-	-	-	-	-	-	-	0
FRYBURG - TYLER														
	13120	13220	14034	13447	11911	10769	11978	11388	10739	11092	11322	11619	144639	5957966
	27323	31211	32622	29617	30001	27508	27686	30763	26719	28963	30535	32364	355312	2943693
	708	673	730	644	760	1548	712	770	834	793	838	850	9860	1701053
FT. BUFORD - MADISON														
	2065	1568	2256	2075	2154	1875	2279	1968	2181	2120	1972	1759	24272	1170573
	3342	2437	3764	3614	3822	3280	4380	4064	4320	4106	3620	3633	44382	1212080
	1954	1635	2027	2175	2262	1868	2262	2024	2187	2227	1990	1950	24561	771069
GARNET - DUPEROW														
	-	-	-	-	-	-	-	-	-	-	-	-	-	92670
	-	-	-	-	-	-	-	-	-	-	-	-	-	86609
	-	-	-	-	-	-	-	-	-	-	-	-	-	34504
GARNET - RED RIVER														
	-	-	-	-	-	-	-	-	-	-	-	-	-	78698
	-	-	-	-	-	-	-	-	-	-	-	-	-	331190
	-	-	-	-	-	-	-	-	-	-	-	-	-	85934

	Jan	Feb	Mar	Apr	May	Jun	Jul	Aug	Sep	Oct	Nov	Dec	2005 Total	Cum Prod
GAYLORD - MADISON														
	1210	1258	1404	1264	1295	1266	1258	1268	1222	1240	1168	1215	15068	104890
	1294	1362	1466	1460	1480	1455	1489	1506	1493	1512	1492	1505	17514	328710
	658	695	775	750	775	750	775	775	755	775	755	775	9013	40381
GLADE - BAKKEN														
	47	0	0	0	77	76	0	0	20	10	4	18	252	3808
	0	0	0	0	0	0	0	0	0	0	0	20	20	1651
	18	3	2	3	23	23	2	2	6	5	1	5	93	6952
GLADSTONE - STONEWALL														
	0	0	0	0	0	7	0	0	0	0	0	0	7	25467
	0	0	0	0	0	265	981	235	0	0	0	0	1481	22987
	0	0	0	0	0	12	0	0	0	0	0	0	12	43344
GLASS BLUFF - MADISON														
	6173	6762	8687	7361	8484	7982	8248	7381	7727	7792	8119	9039	93755	6906454
	12010	14150	18765	16850	19048	21970	20869	23362	20535	18627	20240	20600	227026	7705795
	19191	23603	30304	33265	41864	39085	45852	45055	45409	47344	45883	38811	455666	5146568
GLENBURN - MADISON														
	17015	16261	18691	16747	17915	17514	17670	17352	16092	16742	15936	15584	203519	23205540
	214113	200432	229392	214584	220230	202035	211780	205878	201475	192292	180858	182570	2455639	107776160
	170	156	163	154	160	160	163	150	140	140	153	149	1858	346503
GOLD - RED RIVER														
	0	0	0	0	0	0	0	0	0	0	0	0	0	205074
	0	0	0	0	0	0	0	0	0	0	0	0	0	719145
	0	0	0	0	0	0	0	0	0	0	0	0	0	58505
GOOD LUCK - DUPEROW														
	-	-	-	-	-	-	-	-	-	-	-	-	-	38816
	-	-	-	-	-	-	-	-	-	-	-	-	-	220621
	-	-	-	-	-	-	-	-	-	-	-	-	-	3541
GOOD LUCK - LODGEPOLE														
	-	-	-	-	-	-	-	-	-	-	-	-	-	42
	-	-	-	-	-	-	-	-	-	-	-	-	-	0
	-	-	-	-	-	-	-	-	-	-	-	-	-	0
GOOD LUCK - MADISON														
	-	-	-	-	-	-	-	-	-	-	-	-	-	1810
	-	-	-	-	-	-	-	-	-	-	-	-	-	23151
	-	-	-	-	-	-	-	-	-	-	-	-	-	90
GOOD LUCK - RED RIVER														
	-	-	-	-	-	-	-	-	-	-	-	-	-	196828
	-	-	-	-	-	-	-	-	-	-	-	-	-	459783
	-	-	-	-	-	-	-	-	-	-	-	-	-	110261
GOOD LUCK - SILURIAN														
	-	-	-	-	-	-	-	-	-	-	-	-	-	14045
	-	-	-	-	-	-	-	-	-	-	-	-	-	32266
	-	-	-	-	-	-	-	-	-	-	-	-	-	8931
GOOSENECK - DUPEROW														
	554	480	672	528	377	298	407	604	700	727	924	874	7145	1142642
	206	124	179	2580	1626	1299	1616	1452	756	310	301	158	10607	499774
	781	413	693	373	952	812	845	804	1149	1182	1071	1185	10260	809641
GOOSENECK - RED RIVER														
	-	-	-	-	-	-	-	-	-	-	-	-	-	5306
	-	-	-	-	-	-	-	-	-	-	-	-	-	26485
	-	-	-	-	-	-	-	-	-	-	-	-	-	1698
GORHAM - DUPEROW														
	-	-	-	-	-	-	-	-	-	-	-	-	-	46325
	-	-	-	-	-	-	-	-	-	-	-	-	-	2565
	-	-	-	-	-	-	-	-	-	-	-	-	-	125605
GRAND RIVER - ORDOVICIAN														
	-	-	-	-	-	-	-	-	-	-	-	-	-	2108
	-	-	-	-	-	-	-	-	-	-	-	-	-	17135
	-	-	-	-	-	-	-	-	-	-	-	-	-	98

GRAND RIVER - ORDOVICIAN

Pool Totals: 25

553

Jan	Feb	Mar	Apr	May	Jun	Jul	Aug	Sep	Oct	Nov	Dec	2005 Total	Cum Prod
GRAND RIVER - RED RIVER													
2244	1864	1974	1881	1518	1723	1610	1270	1595	1623	1330	1106	19738	453677
8384	7493	7994	7758	6066	7760	7381	5306	7777	8226	6738	4638	85521	452462
601	502	502	497	410	473	434	332	420	380	349	299	5199	267758
GRAND RIVER - RED RIVER B													
6196	5363	5753	5513	5675	5269	5362	5252	5096	5127	4825	6668	66099	777757
8024	7740	7639	8656	7012	3187	3644	3424	3289	3290	3012	7906	66823	898345
6576	6383	6507	7414	8154	5830	5599	6018	5833	4866	5578	15211	83969	659345
GRASSLAND - MADISON													
0	0	0	0	0	0	0	0	0	0	0	0	0	22546
0	0	0	0	0	0	0	0	0	0	0	0	0	106348
0	0	0	0	0	0	0	0	0	0	0	0	0	0
GRASSY BUTTE - DUPEROW													
1300	1100	1053	1135	654	1096	1110	1229	565	600	1048	1105	11995	548179
346	374	311	573	339	429	414	541	414	355	274	278	4648	436712
1509	841	965	880	369	1444	1494	1640	911	759	1449	1363	13624	702453
GRASSY BUTTE - MADISON													
4912	3813	4222	3079	3554	3875	3965	3791	3455	3155	3586	4464	45871	1555788
8567	7609	8436	7853	8788	8612	8570	8522	8031	7299	8541	8804	99632	2370906
6511	5335	6327	4113	6142	6661	7073	5519	5519	5768	6037	6219	71224	1775039
GREAT NORTHERN - MADISON													
553	507	544	511	517	513	512	509	510	500	479	505	6160	223989
7220	6920	7719	7145	7215	7240	7327	7421	6950	6985	7228	7402	86772	888109
83	76	82	77	78	77	77	76	76	75	72	76	925	39508
GREEN LAKE - MADISON													
-	-	-	-	-	-	-	-	-	-	-	-	-	155251
-	-	-	-	-	-	-	-	-	-	-	-	-	250545
-	-	-	-	-	-	-	-	-	-	-	-	-	147967
GREEN RIVER - HEATH													
249	232	261	254	252	250	260	179	266	264	269	246	2982	1233189
457	424	494	443	313	452	449	433	470	467	442	495	5339	2165975
0	0	0	0	0	0	0	0	0	0	0	0	0	134450
GREEN RIVER - ORDOVICIAN													
-	-	-	-	-	-	-	-	-	-	-	-	-	11979
-	-	-	-	-	-	-	-	-	-	-	-	-	19107
-	-	-	-	-	-	-	-	-	-	-	-	-	46139
GREENBUSH - MADISON													
1233	1061	1171	1249	1340	1243	1237	1356	1188	1273	1264	1292	14907	817903
4877	3956	4674	5550	5730	5460	5673	5665	5261	5623	5453	5518	63440	2211800
99	92	104	99	102	67	97	94	87	94	94	92	1121	48333
GREENE - MADISON													
357	322	393	336	150	474	416	419	384	361	391	392	4395	374007
188	326	487	338	120	528	218	523	175	302	131	340	3676	205863
0	0	0	0	0	0	0	0	0	0	0	0	0	0
GRENORA - MADISON													
4423	2181	5540	4421	4870	4009	4038	2987	1541	3956	4296	2778	45040	4766982
61110	42646	77487	59298	56225	48843	53760	44433	39089	68651	59498	50948	661988	14063150
4183	979	4055	5191	6430	4732	4718	3387	897	3982	6429	4552	49535	1045719
GRENORA - RED RIVER													
-	-	-	-	-	-	-	-	-	-	-	-	-	267507
-	-	-	-	-	-	-	-	-	-	-	-	-	563382
-	-	-	-	-	-	-	-	-	-	-	-	-	163443
GRINNELL - MADISON													
678	467	397	340	352	342	349	358	311	326	350	293	4563	365058
2551	1497	2108	2316	2430	2421	2444	2475	2342	2329	2443	2374	27730	828177
0	0	0	0	0	0	0	0	0	0	0	0	0	18940
GROS VENTRE - MADISON													
-	-	-	-	-	-	-	-	-	-	-	-	-	32422
-	-	-	-	-	-	-	-	-	-	-	-	-	79505
-	-	-	-	-	-	-	-	-	-	-	-	-	2668

GROS VENTRE - RED RIVER

Pool Totals: 26

	Jan	Feb	Mar	Apr	May	Jun	Jul	Aug	Sep	Oct	Nov	Dec	2005 Total	Cum Prod
GROVER - MADISON														
	265	318	322	305	314	303	333	306	303	310	290	324	3693	40100
	830	988	1105	1058	1035	1030	1045	1067	1048	912	1010	1115	12243	177961
	39	47	48	45	46	45	49	45	45	46	43	48	546	6187
HAAS - MADISON														
	22106	19335	21321	19302	19792	19184	23339	21781	20554	20128	19714	20294	246850	10590998
	202864	181202	203163	192832	193491	202889	195615	197886	193311	184071	182730	203626	2333680	51542894
	1144	1006	1106	1007	1025	996	1210	1128	1077	1043	1021	1053	12816	133487
HALEY - RED RIVER														
	1994	1553	1886	1717	1240	1624	1558	1411	1368	1405	1305	1311	18372	267435
	1516	1236	1518	1403	1048	1365	1274	1175	1115	1100	1043	1073	14866	245225
	2828	2201	2675	2435	1758	2303	2209	2002	1940	1992	1850	1860	26053	187415
HALLIDAY - DUPEROW														
	-	-	-	-	-	-	-	-	-	-	-	-	-	282030
	-	-	-	-	-	-	-	-	-	-	-	-	-	109383
	-	-	-	-	-	-	-	-	-	-	-	-	-	118482
HAMLET - BAKKEN														
	100	100	111	81	94	102	100	113	95	82	92	117	1187	17119
	0	0	0	0	0	0	0	0	0	0	0	0	0	14898
	90	91	99	73	84	92	90	102	86	74	83	106	1070	12727
HAMLET - DUPEROW														
	-	-	-	-	-	-	-	-	-	-	-	-	-	3973
	-	-	-	-	-	-	-	-	-	-	-	-	-	7990
	-	-	-	-	-	-	-	-	-	-	-	-	-	0
HAMLET - MADISON														
	3242	2641	3201	2870	2939	2848	3079	3474	3348	3427	3003	3330	37402	2072084
	9960	8285	11219	9969	9016	8570	11481	12632	12055	11346	10104	11430	126067	3661355
	2760	2459	2821	2397	2318	2348	2817	2851	2950	2795	2433	2546	31495	1814286
HAMLET - WINNIPEGOSIS														
	-	-	-	-	-	-	-	-	-	-	-	-	-	14851
	-	-	-	-	-	-	-	-	-	-	-	-	-	34278
	-	-	-	-	-	-	-	-	-	-	-	-	-	31480
HANKS - MADISON														
	-	-	-	-	-	-	-	-	-	-	-	-	-	36228
	-	-	-	-	-	-	-	-	-	-	-	-	-	182884
	-	-	-	-	-	-	-	-	-	-	-	-	-	1694
HANSON - DUPEROW														
	-	-	-	-	-	-	-	-	-	-	-	-	-	3015
	-	-	-	-	-	-	-	-	-	-	-	-	-	21967
	-	-	-	-	-	-	-	-	-	-	-	-	-	5520
HARAM - MADISON														
	3258	2950	3177	3173	3386	3251	3259	3280	3262	2849	2651	2780	37276	1670816
	240050	214750	239750	244450	257700	245250	251000	253830	236520	231320	215080	216050	2845750	60619927
	1258	1200	1263	1320	1359	1300	1322	1318	1234	1251	1210	884	14919	541610
HARDING - MADISON														
	8048	7191	7252	6990	6742	7707	6917	9126	5440	7405	7506	6524	86848	2145867
	21004	19449	20152	17732	14699	18307	18067	22756	17713	21895	24535	21673	237982	3226908
	6294	6379	6079	4673	5145	6051	6178	6624	5325	6288	6440	6243	71719	1767718
HARDING - RED RIVER														
	-	-	-	-	-	-	-	-	-	-	-	-	-	161926
	-	-	-	-	-	-	-	-	-	-	-	-	-	155839
	-	-	-	-	-	-	-	-	-	-	-	-	-	188032
HARDING - SILURIAN														
	-	-	-	-	-	-	-	-	-	-	-	-	-	10873
	-	-	-	-	-	-	-	-	-	-	-	-	-	45325
	-	-	-	-	-	-	-	-	-	-	-	-	-	9202
HARDSCRABBLE - BIRDBEAR														
	511	276	969	1817	1452	1233	1423	1329	1456	908	848	554	12776	158329
	411	531	301	1474	1388	1035	1191	1531	1372	990	1007	495	11726	233210
	145	124	310	1135	1110	1199	1954	1952	1967	1193	827	715	12631	101934

HARDSCRABBLE - BIRDBEAR

Pool Totals: 27

Jan	Feb	Mar	Apr	May	Jun	Jul	Aug	Sep	Oct	Nov	Dec	2005 Total	Cum Prod
HARDSCRABBLE - DUPEROW													
2087	1392	529	962	639	381	407	398	884	996	928	669	10272	1407231
1225	1025	786	1352	794	611	614	1825	1645	1318	1297	818	13310	503905
1842	2453	151	342	281	212	270	363	383	962	695	557	8511	1155357
HARDSCRABBLE - MADISON													
1660	1246	1699	1777	1782	1595	1539	1666	1613	1576	1368	1457	18978	759835
2369	2192	3729	4010	4156	3390	3455	3489	3521	3621	3069	2194	39195	721237
1518	955	1141	1423	1382	1302	1289	1285	1296	1305	1051	980	14927	708027
HARDSCRABBLE - RED RIVER													
2697	2115	2272	2107	2111	1840	2159	2271	2212	1696	1148	2349	24977	882966
1906	1296	1865	1865	2063	1659	2037	2183	2086	1635	1055	2260	21910	230371
2397	1995	2239	2074	1707	1422	1824	2414	2014	1648	707	1658	22099	851275
HARDSCRABBLE - STONEWALL													
713	597	641	594	595	515	609	641	624	478	322	662	6991	88248
537	366	0	0	0	0	0	0	0	0	0	0	903	2282
765	673	754	703	604	487	611	796	686	561	255	590	7485	92443
HARTLAND - MADISON													
-	-	-	-	-	-	-	-	-	-	-	-	-	33152
-	-	-	-	-	-	-	-	-	-	-	-	-	153629
-	-	-	-	-	-	-	-	-	-	-	-	-	0
HAWKEYE - MADISON													
3131	1696	1831	3263	3110	3426	2640	2962	2782	2349	4147	3529	34866	14299932
27550	14237	11810	38536	30540	39394	28500	28690	28750	25703	37012	37131	347853	15217991
5147	3255	2120	6803	7380	7730	6470	6688	6562	5073	7338	6851	71417	2661611
HAWKEYE - RED RIVER													
0	0	0	0	0	0	0	0	0	5	0	0	5	255585
0	0	0	0	0	0	0	0	0	57	0	0	57	21541
0	0	0	0	0	0	19	16	11	100	0	8	154	2920112
HAY CREEK - DUPEROW													
920	802	915	798	763	797	888	756	684	678	632	675	9308	186508
222	233	266	217	240	283	294	296	273	105	133	107	2669	165919
821	711	728	734	692	731	715	691	295	469	519	493	7599	145205
HAY CREEK - MADISON													
1093	833	579	319	181	1136	1181	1041	808	1119	980	1012	10282	30527
1294	1011	370	15	295	2312	2373	1311	1028	1659	1184	1567	14419	41572
768	822	615	217	107	817	1002	866	772	882	772	899	8539	24230
HAY CREEK - RED RIVER													
-	-	-	-	-	-	-	-	-	-	-	-	-	283175
-	-	-	-	-	-	-	-	-	-	-	-	-	426806
-	-	-	-	-	-	-	-	-	-	-	-	-	331095
HAY DRAW - BAKKEN													
130	755	2729	1141	2495	1732	1593	1469	1502	1416	652	868	16482	157012
0	20	0	0	0	0	0	0	0	0	0	0	20	1976
100	238	2465	854	2089	1794	1960	1615	2223	1806	915	809	16868	186845
HAY DRAW - BIRDBEAR													
1938	1886	1901	1574	1541	1593	1145	1305	1851	1104	1052	1081	17971	782782
2895	3476	3485	1876	2970	3601	3070	3189	3139	765	1190	1341	30997	751319
2823	2505	2545	1916	1378	2001	1573	1617	2121	1515	1517	1691	23202	849500
HAY DRAW - DUPEROW													
336	321	347	319	408	427	422	403	479	585	542	662	5251	249693
4467	2151	2314	1202	2685	2745	2774	2907	2458	469	1769	2301	28242	185058
145	182	190	193	84	297	323	335	308	193	242	349	2841	405157
HAY DRAW - MADISON													
-	-	-	-	-	-	-	-	-	-	-	-	-	41206
-	-	-	-	-	-	-	-	-	-	-	-	-	179741
-	-	-	-	-	-	-	-	-	-	-	-	-	40503
HAY DRAW - RED RIVER													
-	-	-	-	-	-	-	-	-	-	-	-	-	186982
-	-	-	-	-	-	-	-	-	-	-	-	-	367212
-	-	-	-	-	-	-	-	-	-	-	-	-	223387

HAY DRAW - RED RIVER

Pool Totals: 28

Jan	Feb	Mar	Apr	May	Jun	Jul	Aug	Sep	Oct	Nov	Dec	2005 Total	Cum Prod
HAY DRAW - STONEWALL													
-	-	-	-	-	-	-	-	-	-	-	-	-	7622
-	-	-	-	-	-	-	-	-	-	-	-	-	7884
-	-	-	-	-	-	-	-	-	-	-	-	-	14529
HAYLAND - BAKKEN													
128	109	119	95	116	88	94	102	94	96	95	94	1230	4294
18	4	16	25	26	23	9	11	9	7	6	6	160	595
64	54	59	48	58	44	47	51	47	48	47	47	614	1864
HAYLAND - MADISON													
0	0	0	0	0	0	0	0	0	0	0	0	0	134172
0	0	0	0	0	0	0	0	0	0	0	0	0	500133
0	0	0	0	0	0	0	0	0	0	0	0	0	80058
HEART BUTTE - BAKKEN/THREE FORKS													
-	-	-	-	-	-	-	-	-	-	-	-	-	318
-	-	-	-	-	-	-	-	-	-	-	-	-	0
-	-	-	-	-	-	-	-	-	-	-	-	-	0
HEART BUTTE - MADISON													
-	-	-	-	-	-	-	-	-	-	-	-	-	14600
-	-	-	-	-	-	-	-	-	-	-	-	-	25115
-	-	-	-	-	-	-	-	-	-	-	-	-	11487
HEART RIVER - HEATH													
157	142	155	154	149	146	119	158	151	150	151	117	1749	104832
0	0	0	0	0	0	0	0	0	0	0	0	0	20322
0	0	0	0	0	0	0	0	0	0	0	0	0	4862
HEBRON - MADISON													
-	-	-	-	-	-	-	-	-	-	-	-	-	1546
-	-	-	-	-	-	-	-	-	-	-	-	-	11582
-	-	-	-	-	-	-	-	-	-	-	-	-	1059
HEDBERG - MADISON													
-	-	-	-	-	-	-	-	-	-	-	-	-	45563
-	-	-	-	-	-	-	-	-	-	-	-	-	342759
-	-	-	-	-	-	-	-	-	-	-	-	-	11393
HELLE SLOUGH - RATCLIFFE													
580	686	876	799	863	721	640	804	722	805	734	779	9009	107833
245	260	703	582	509	392	485	600	394	500	309	847	5826	70230
1611	1662	2708	2338	2191	1696	1432	2415	2147	2498	2303	2331	25332	185415
HILINE - LODGEPOLE													
4106	3680	4058	4110	4173	3913	3901	3980	3843	3719	3705	3591	46779	1578767
45400	41058	45728	40327	49279	45348	49383	49647	47944	45569	47442	43845	550970	3506715
1949	1716	2023	1909	2229	2569	2769	2699	2587	2530	2007	1580	26567	633567
HOFFLUND - BAKKEN													
-	-	-	-	-	-	-	-	-	-	-	-	-	64431
-	-	-	-	-	-	-	-	-	-	-	-	-	852
-	-	-	-	-	-	-	-	-	-	-	-	-	0
HOFFLUND - DEVONIAN													
-	-	-	-	-	-	-	-	-	-	-	-	-	124037
-	-	-	-	-	-	-	-	-	-	-	-	-	135903
-	-	-	-	-	-	-	-	-	-	-	-	-	132907
HOFFLUND - MADISON													
6072	5368	4776	4582	7613	8492	10157	7903	8743	8090	7582	7180	86558	3269083
13881	12224	10842	12066	15274	18689	24363	17902	20907	20696	20839	18997	206680	4276753
7883	8392	7912	7381	8337	10049	15196	11691	13216	13862	13612	12955	130486	850803
HOFFLUND - ORDOVICIAN													
-	-	-	-	-	-	-	-	-	-	-	-	-	4575
-	-	-	-	-	-	-	-	-	-	-	-	-	1303
-	-	-	-	-	-	-	-	-	-	-	-	-	0
HOFFLUND - SILURIAN													
-	-	-	-	-	-	-	-	-	-	-	-	-	126851
-	-	-	-	-	-	-	-	-	-	-	-	-	160917
-	-	-	-	-	-	-	-	-	-	-	-	-	401124

HOOT OWL - DAKOTA

Pool Totals: 29

557

Jan	Feb	Mar	Apr	May	Jun	Jul	Aug	Sep	Oct	Nov	Dec	2005 Total	Cum Prod
HOOT OWL - RED RIVER													
-	-	-	-	-	-	-	-	-	-	-	-	-	107896
-	-	-	-	-	-	-	-	-	-	-	-	-	81544
-	-	-	-	-	-	-	-	-	-	-	-	-	41473
HORSE CREEK - RED RIVER													
9192	8968	8836	9991	10168	8021	9427	9781	9129	9347	8470	10076	111406	4875786
26253	24872	21463	25628	28067	24805	29213	33379	32227	34241	32748	35601	348497	9658566
14181	14773	15354	17049	14932	14096	13453	14222	10541	11240	9389	9709	158939	7543149
HORSE CREEK - RED RIVER B													
442	625	726	947	1240	1153	1051	997	919	849	731	672	10352	66926
1637	981	978	1024	1258	1248	1164	1196	1067	1023	984	1083	13643	185819
404	1362	1575	1600	1647	1508	1501	1223	1189	1147	978	750	14884	47760
HULSE COULEE - MADISON													
358	280	317	279	316	336	187	0	357	332	321	238	3321	52052
2490	2240	2480	2267	2282	2065	1762	0	2860	2800	2080	2348	25674	335543
0	0	0	0	0	0	0	0	0	0	0	0	0	0
HUNGRY MAN BUTTE - MADISON													
1628	1495	1524	1360	1315	1156	1060	1109	1064	1178	797	1268	14954	236062
987	1132	1099	984	942	882	832	767	721	903	661	776	10686	184743
3377	3426	4256	4194	4170	3733	3512	3491	3207	3391	2308	3213	42278	340818
HURLEY - MADISON													
418	368	399	418	382	476	431	414	409	398	384	353	4850	163815
5650	5061	5712	5593	5641	5290	5546	5349	5126	5151	5277	3992	63388	1208341
0	0	0	0	0	0	0	0	0	0	0	0	0	0
ICE CAVES - BAKKEN													
196	192	167	200	247	200	196	201	183	200	202	200	2384	48902
0	0	0	0	0	7	5	5	2	4	3	3	29	3595
0	0	0	0	0	0	0	0	0	0	0	0	0	0
ICE CAVES - DUPEROW													
-	-	-	-	-	-	-	-	-	-	-	-	-	1098085
-	-	-	-	-	-	-	-	-	-	-	-	-	1134798
-	-	-	-	-	-	-	-	-	-	-	-	-	915442
ICE CAVES - RED RIVER													
996	739	735	667	645	481	593	554	476	467	406	297	7056	82867
229	179	398	419	317	271	322	318	279	321	314	247	3614	21744
51636	34250	36214	34314	32880	24281	27956	25239	21095	22229	17989	13546	341629	3230216
INDIAN HILL - BIRDBEAR													
5111	4497	4692	4268	4114	3763	3705	3497	3223	3087	2962	2895	45814	411830
1610	1502	1450	1103	1074	1233	1097	1012	1251	1253	1628	2108	16321	220543
3388	3398	3660	3214	3275	3072	2567	2945	2672	2529	2227	2322	35269	325546
INDIAN HILL - DUPEROW													
2489	1800	2625	2184	2419	2708	2405	2135	2231	2000	2148	2375	27519	2240142
2154	3604	4663	3181	4701	5321	5052	2728	6579	2124	4304	4325	48736	2085724
1495	942	1211	1096	1191	1171	1025	1251	1212	1173	1103	1208	14078	1529637
INDIAN HILL - MADISON													
13994	12270	13688	13189	13404	13062	13462	12971	12145	12578	12022	13257	156042	9900055
12866	11541	12769	12847	13232	12603	13347	13096	11321	12047	11405	12157	149231	4544202
10020	8951	10201	10993	10813	11124	11435	10792	10142	10411	9340	9834	124056	8195792
INDIAN HILL - RED RIVER													
8148	6397	7545	7219	6112	6012	4895	4168	5541	5670	5287	4946	71940	3139456
5521	5366	6505	6906	4361	4532	3684	4218	4749	4999	5111	4796	60748	1333629
9958	9652	11483	10763	9450	9260	8097	5099	7923	8289	7363	7162	104499	3875039
INDIAN HILL - SILURIAN													
0	0	0	0	0	0	0	0	0	0	0	0	0	9930
0	0	0	0	0	0	0	0	0	0	0	0	0	73999
0	0	0	0	0	0	0	0	0	0	0	0	0	7529
INDIAN HILL - STONEWALL													
4170	3419	4195	3770	4369	3393	2768	4321	3992	5143	4062	4704	48306	2474791
2952	2953	2787	3289	3237	2178	2153	3282	3676	4420	3250	3203	37380	780677
11646	11445	11694	10395	12187	10486	6246	11515	11245	12002	9918	9981	128760	6907515

INDIAN HILL - WINNIPEG

Pool Totals: 30

558

	Jan	Feb	Mar	Apr	May	Jun	Jul	Aug	Sep	Oct	Nov	Dec	2005 Total	Cum Prod
IVANHOE - MADISON														
	205	174	205	148	199	202	192	114	179	144	141	194	2097	39106
	969	896	908	859	852	949	992	665	928	896	640	801	10355	151610
	31	28	31	30	31	30	31	19	30	28	24	31	344	7834
JIM CREEK - DUPEROW														
	1429	994	1369	1352	1427	678	1354	1401	1165	1204	969	930	14272	1953220
	4121	3226	4254	4365	4188	2049	4427	4662	3606	3726	3159	3050	44833	1006107
	424	328	394	422	394	122	248	269	213	253	211	170	3448	1845140
JOHNSON CORNER - BAKKEN														
	624	611	583	478	572	212	183	397	532	328	347	371	5238	41166
	419	46	87	75	275	147	41	422	79	200	117	67	1975	6487
	967	673	548	502	544	425	266	848	1075	487	644	879	7858	33662
JOHNSON CORNER - MADISON														
	184	253	270	214	201	190	182	75	312	198	35	180	2294	14219
	368	207	291	219	344	259	213	168	251	140	211	250	2921	17922
	323	399	479	501	544	425	265	313	569	265	128	317	4528	27551
JOHNSON CORNER - RED RIVER														
	0	-	-	-	-	-	-	-	-	-	-	-	0	330058
	0	-	-	-	-	-	-	-	-	-	-	-	0	144678
	0	-	-	-	-	-	-	-	-	-	-	-	0	1919927
JOHNSON CORNER - STONY MOUNTAIN														
	-	-	-	-	-	-	-	-	-	-	-	-	-	5668
	-	-	-	-	-	-	-	-	-	-	-	-	-	3550
	-	-	-	-	-	-	-	-	-	-	-	-	-	21775
JUNIPER - RED RIVER														
	37	24	72	22	49	35	43	43	39	33	27	17	441	54766
	371	336	558	635	569	557	532	499	511	518	442	324	5852	62890
	15481	14109	19854	20992	19596	18631	17860	17789	17468	17379	16316	12229	207704	9665776
JUNO - BAKKEN														
	-	-	-	-	-	-	-	-	4910	3323	3167	2613	14013	14013
	-	-	-	-	-	-	-	-	1606	1134	591	656	3987	3987
	-	-	-	-	-	-	-	-	2968	2080	1992	2586	9626	9626
KANE - MADISON														
	402	355	423	278	331	386	372	362	330	378	358	379	4354	332545
	898	1015	1120	785	928	992	1120	949	1084	949	1108	1082	12030	666953
	0	0	0	0	0	0	0	0	0	0	0	0	0	82113
KANU - MADISON														
	415	404	448	418	433	406	420	411	400	431	409	429	5024	164119
	268	294	280	286	282	299	300	293	280	295	277	301	3455	95467
	0	0	0	0	0	0	0	0	0	0	0	0	0	198988
KEENE - BAKKEN														
	0	48	0	37	0	0	50	0	0	27	11	0	173	5314
	0	0	0	0	0	0	0	0	0	0	0	0	0	537
	0	0	0	0	0	0	0	0	0	0	0	0	0	0
KEENE - BAKKEN/THREE FORKS														
	-	-	-	-	-	-	-	-	-	-	-	-	-	22
	-	-	-	-	-	-	-	-	-	-	-	-	-	0
	-	-	-	-	-	-	-	-	-	-	-	-	-	0
KEENE - BIRDBEAR														
	-	-	-	-	-	-	-	-	-	-	-	-	-	2940
	-	-	-	-	-	-	-	-	-	-	-	-	-	10984
	-	-	-	-	-	-	-	-	-	-	-	-	-	0
KEENE - DUPEROW														
	-	-	-	-	-	-	-	-	-	-	-	-	-	155340
	-	-	-	-	-	-	-	-	-	-	-	-	-	252837
	-	-	-	-	-	-	-	-	-	-	-	-	-	86456
KEENE - MADISON														
	2526	2583	2638	2486	2781	2554	2603	2406	2676	2697	2648	2682	31280	3717541
	5346	5471	5676	5682	6628	6283	6361	6371	6851	7236	7136	7091	76132	3098381
	5127	5124	4472	4644	5388	5030	5598	5480	5450	5212	5090	5150	61765	3768095

KEENE - RED RIVER

Pool Totals: 31

	Jan	Feb	Mar	Apr	May	Jun	Jul	Aug	Sep	Oct	Nov	Dec	2005 Total	Cum Prod
KEENE - SILURIAN														
	1855	1668	1555	1743	1632	1462	1498	1201	1597	1578	1575	1512	18876	3943740
	12034	10324	10210	13726	13553	14256	14759	12615	14185	14057	13826	14429	157974	12475436
	3302	3271	2511	2326	3252	3002	2981	2358	3044	3004	2876	2633	34560	9520331
KILLDEER - DUPEROW														
	541	412	448	535	499	147	565	582	483	469	453	120	5254	595614
	1429	1402	1244	1375	1458	923	1512	1395	1263	1366	1413	384	15164	644607
	288	231	230	318	318	198	372	395	30	31	30	31	2472	540545
KILLDEER - MADISON														
	125	234	188	174	185	169	113	137	134	120	140	120	1839	6380
	665	791	734	700	571	724	340	265	699	558	603	566	7216	15016
	60	0	13	60	52	11	43	0	0	0	11	10	260	1855
KILLDEER - RED RIVER														
	1116	952	878	910	1018	23	0	1147	899	224	475	1147	8789	476544
	393	330	282	487	487	8	0	248	378	15	162	482	3272	60245
	4735	4030	3132	2596	1802	0	0	2809	2564	467	540	1671	24346	1030685
KIMBERLY - BIRDBEAR														
	-	-	-	-	-	-	-	-	-	-	-	-	-	1007
	-	-	-	-	-	-	-	-	-	-	-	-	-	10961
	-	-	-	-	-	-	-	-	-	-	-	-	-	0
KIMBERLY - DUPEROW														
	-	-	-	-	-	-	-	-	-	-	-	-	-	1805
	-	-	-	-	-	-	-	-	-	-	-	-	-	8708
	-	-	-	-	-	-	-	-	-	-	-	-	-	1565
KIMBERLY - MADISON														
	1328	1469	1538	1589	1372	1310	1409	1230	930	1309	1375	1371	16230	425493
	7701	8401	8439	8096	7994	6731	7155	6664	5390	8432	7848	8122	90973	2869436
	405	450	500	501	467	470	466	470	352	445	481	473	5480	165810
KNUTSON - MADISON														
	11510	10040	10593	10888	11165	12154	10828	11132	10482	8244	10715	10949	128700	6453779
	234517	203548	223077	219909	224612	226454	233682	234618	226334	187328	217559	231757	2663395	46818875
	3937	3468	3620	3780	3847	3810	3892	3925	3810	2755	3690	3907	44441	1398497
KUROKI - MADISON														
	1218	946	1095	1029	1156	1091	1493	1555	1576	1724	1545	1568	15996	781882
	12457	9766	9844	8682	9077	8385	9082	10290	11815	11984	12636	13176	127194	2235294
	0	0	0	0	0	0	0	0	0	0	0	0	0	1660
LAKE DARLING - MADISON														
	2666	2421	2698	2275	2691	3047	2408	2757	2666	2483	2536	2693	31341	4185069
	34063	34637	37126	34872	40440	40262	39509	37373	39878	35351	36227	40317	450055	15094063
	394	337	386	338	379	461	408	321	368	333	350	361	4436	168624
LAKE ILO - DUPEROW														
	583	526	550	520	547	437	587	544	517	537	511	524	6383	515986
	2463	2293	2539	2443	2517	2148	3515	2539	2457	2463	2457	2516	30350	1214628
	58	52	55	52	54	43	58	54	51	53	50	52	632	141988
LAKE ILO - MADISON														
	857	764	813	778	809	582	801	808	770	732	708	832	9254	322512
	5516	5171	6145	5211	5338	4315	5050	5274	5100	4257	3973	6990	62340	725324
	283	251	263	256	269	162	263	282	265	249	251	288	3082	155461
LAKE ILO - RED RIVER														
	-	-	-	-	-	-	-	-	-	-	-	-	-	5430
	-	-	-	-	-	-	-	-	-	-	-	-	-	6249
	-	-	-	-	-	-	-	-	-	-	-	-	-	4439
LAKE TRENTON - MADISON														
	-	-	-	-	-	-	-	17	1977	2004	1719	1601	7318	7318
	-	-	-	-	-	-	-	33	9270	8937	7879	7094	33213	33213
	-	-	-	-	-	-	-	0	794	222	714	697	2427	2427
LAKE VIEW - MADISON														
	-	2351	1898	0	1745	1600	3096	2950	2622	2594	2288	2513	23657	24531
	-	10462	5916	0	3191	3019	6168	5120	2625	2790	2340	2520	44151	55371
	-	0	0	0	0	0	0	0	0	0	0	0	0	377

LAKESIDE - GREENHORN

Pool Totals: 32

560

Jan	Feb	Mar	Apr	May	Jun	Jul	Aug	Sep	Oct	Nov	Dec	2005 Total	Cum Prod
LAKESIDE - MADISON													
-	-	-	-	-	-	-	-	-	-	-	-	-	3499
-	-	-	-	-	-	-	-	-	-	-	-	-	13334
-	-	-	-	-	-	-	-	-	-	-	-	-	6644
LAKESIDE - MIDALE/NESSON													
2312	2252	2224	2341	2243	2116	2134	2059	2055	2041	1932	1937	25646	387978
4146	4763	4700	4851	4847	4563	4831	4703	4713	4632	4405	4501	55655	347346
4241	4133	4187	4259	4107	3856	4018	3919	3779	3658	3491	3447	47095	583375
LANDA - MADISON													
4701	4260	4546	4370	4344	4384	4426	4276	4140	3995	4035	4048	51525	2843391
36782	33054	37091	31443	32571	24615	18574	17314	19382	40195	34073	34808	359902	5236328
1737	1566	1736	1681	1735	1679	1735	1736	1680	1736	928	187	18136	732410
LANDA - SPEARFISH													
-	-	-	-	-	-	-	-	-	-	-	-	-	2431
-	-	-	-	-	-	-	-	-	-	-	-	-	12943
-	-	-	-	-	-	-	-	-	-	-	-	-	0
LANSFORD - MADISON													
0	0	0	36	95	90	88	88	81	82	56	0	616	287165
0	0	0	1098	3160	3100	2984	3030	2741	2664	2232	0	21009	4005320
0	0	0	0	0	0	0	0	0	0	0	0	0	185
LARSON - BAKKEN													
-	-	-	-	-	-	2004	935	579	36	14	0	3568	3568
-	-	-	-	-	-	1514	1757	924	52	0	0	4247	4247
-	-	-	-	-	-	791	1383	611	0	0	0	2785	2785
LARSON - GUNTON													
-	-	-	-	-	-	-	-	-	-	-	-	-	4745
-	-	-	-	-	-	-	-	-	-	-	-	-	2453
-	-	-	-	-	-	-	-	-	-	-	-	-	23038
LARSON - MADISON													
-	-	-	-	-	-	-	-	-	-	476	720	1196	1196
-	-	-	-	-	-	-	-	-	-	1493	2263	3756	3756
-	-	-	-	-	-	-	-	-	-	0	0	0	0
LARSON - RED RIVER													
253	249	275	119	77	10	0	0	0	0	20	0	1003	12905
57	97	134	47	53	0	0	0	0	12	0	5	405	2534
419	978	1299	1144	1386	1381	1253	848	360	784	514	864	11230	94697
LAST CHANCE - MADISON													
1625	1590	1763	1543	1799	1571	1445	1495	1746	1667	1380	1289	18913	1525143
2367	2158	2285	2055	2135	2024	1828	1827	2280	2303	1795	2044	25101	934224
2407	2682	3331	2695	3279	2148	3073	2826	3202	3313	2933	2767	34656	1534916
LEONARD - SPEARFISH/MADISON													
1354	1163	1288	1181	1257	1229	1241	1225	1114	1200	1146	1219	14617	432258
20218	18254	20213	17949	18657	19757	20057	19668	18752	19329	18796	18063	229713	3946558
0	0	0	0	0	0	0	0	0	0	0	0	0	11550
LESJE - MADISON													
247	220	246	237	245	231	243	253	222	252	262	238	2896	108620
1898	1718	1973	1853	1925	1888	1898	1922	1786	2080	1810	1840	22591	386001
0	0	0	0	0	0	0	0	0	0	0	0	0	32830
LIGNITE - MADISON													
967	997	1104	901	1021	952	890	1065	1092	974	2604	3913	16480	3087949
463	628	587	448	830	730	699	660	746	660	4687	6230	17368	718643
5022	5551	5529	5130	8049	6654	6292	7191	5643	4850	7869	9349	77129	7486690
LINDAHL - MADISON													
2653	2557	3166	3120	3224	3108	3081	3017	2658	3020	2975	2469	35048	1911489
25092	24751	27737	28955	30082	28738	30162	29444	34893	29206	28584	25142	342786	9015970
6335	5649	7031	7676	8211	8696	8796	8318	15805	7928	8225	7263	99933	2778357
LITTLE BUTTE - MADISON													
19	0	12	103	42	164	233	57	130	52	48	14	874	83944
0	0	231	792	943	1602	952	1055	1357	939	383	170	8424	143762
0	0	0	0	0	0	0	0	0	0	0	0	0	22177

LITTLE BUTTE - MADISON

Pool Totals: 33

561

	Jan	Feb	Mar	Apr	May	Jun	Jul	Aug	Sep	Oct	Nov	Dec	2005 Total	Cum Prod
LITTLE DEEP CREEK - MADISON														
	492	457	476	251	355	291	298	374	320	355	335	349	4353	441853
	236	255	256	216	265	213	225	215	186	234	206	218	2725	116528
	45	42	41	23	29	25	25	34	28	31	30	32	385	20278
LITTLE KNIFE - BAKKEN														
	30	20	12	89	21	132	0	0	30	10	23	22	389	15062
	0	0	0	0	0	0	0	0	0	0	0	0	0	1441
	9	5	4	27	7	44	0	0	9	5	6	7	123	2164
LITTLE KNIFE - DUPEROW														
	4636	3927	4385	2966	4388	4421	3769	4246	4156	3978	3993	3914	48779	856202
	1487	1219	1295	999	1590	1690	1446	1327	1513	1478	1259	1373	16676	530713
	5356	4406	5613	5041	6447	6346	6194	5901	5684	5737	5597	5495	67817	1182841
LITTLE KNIFE - MADISON														
	67179	61542	66975	64563	67729	63389	65569	65639	63223	63202	61569	61409	771988	74095916
	145643	134905	147570	140059	145442	142330	147598	152377	144767	145741	140249	134485	1721166	40978021
	165111	148660	169047	160755	174786	172453	176834	178656	172748	172254	168826	164891	2025021	170633960
LITTLE KNIFE - RED RIVER														
	645	701	264	574	738	319	465	466	444	436	455	399	5906	101047
	10173	11342	4601	10911	11555	9631	11050	11029	11512	10162	12092	12209	126267	422947
	41795	45750	18342	37801	41888	32422	33468	34457	35106	34674	33107	32426	421236	3728539
LITTLE MISSOURI - PIERRE														
	0	0	0	0	0	0	0	0	0	0	0	0	0	0
	0	0	0	0	0	0	0	0	0	0	0	0	0	0
	85711	80022	74747	84227	85573	80465	79255	83565	106690	129704	128113	134860	1152932	7016752
LITTLE MISSOURI - RED RIVER														
	1555	1393	1544	1424	1582	1127	1346	1645	1450	1653	1471	1516	17706	796366
	3803	3411	3798	3587	3904	2765	3594	4322	3865	4200	3711	3808	44768	1251766
	280	280	280	280	280	210	280	280	280	280	280	280	3290	306179
LITTLE MUDDY - RED RIVER														
	-	-	-	-	-	-	-	-	-	-	-	-	-	112619
	-	-	-	-	-	-	-	-	-	-	-	-	-	246165
	-	-	-	-	-	-	-	-	-	-	-	-	-	323747
LITTLE TANK - RED RIVER														
	588	473	642	582	569	755	643	849	889	841	855	956	8642	356177
	0	0	45	34	42	72	67	63	62	82	159	66	692	29464
	1295	1588	1787	1353	1319	1514	1274	1604	2160	2174	1796	1226	19090	746270
LIVESTOCK - LODGEPOLE														
	1501	1271	1422	1145	1116	971	936	861	455	0	0	2137	11815	174295
	265	195	205	180	175	145	145	120	80	0	0	885	2395	13250
	320	451	498	440	446	419	408	386	261	0	0	876	4505	54133
LOCKWOOD - MADISON														
	-	-	-	-	-	-	-	-	-	-	-	-	-	176182
	-	-	-	-	-	-	-	-	-	-	-	-	-	1207984
	-	-	-	-	-	-	-	-	-	-	-	-	-	45117
LONE BUTTE - DUPEROW														
	546	517	388	373	598	509	1657	2888	2071	1794	1752	2207	15300	127736
	685	514	499	593	701	615	784	893	526	424	783	669	7686	17355
	350	297	171	105	226	200	200	2386	3039	2517	2336	2131	13958	189831
LONE BUTTE - MADISON														
	13944	13115	14213	9392	14655	13952	13679	14618	13629	13475	13513	12426	160611	8305473
	24638	22819	26611	17700	25692	25502	26726	26597	25790	24331	24886	23526	294818	5266471
	13373	13530	14798	9560	12077	15130	15455	15412	14630	14040	15040	13761	166806	16152767
LONE BUTTE - RED RIVER														
	0	0	0	0	0	0	0	-	-	-	-	-	0	698
	0	0	0	0	0	0	0	-	-	-	-	-	0	796
	0	0	0	0	0	0	0	-	-	-	-	-	0	41453
LONE TREE - MADISON														
	1066	1140	1115	851	1010	1093	1051	1036	996	687	583	732	11360	2717432
	21159	20273	22135	19154	21832	21803	21515	21403	20275	16241	11580	11705	229075	9409397
	0	0	0	0	0	0	0	0	0	0	0	0	0	1380

LONE TREE - MADISON

Pool Totals: 34

	Jan	Feb	Mar	Apr	May	Jun	Jul	Aug	Sep	Oct	Nov	Dec	2005 Total	Cum Prod
LONESOME - DUPEROW														
	1075	889	859	895	895	802	949	1052	941	915	905	891	11068	242323
	477	457	374	469	497	469	495	493	475	454	513	170	5343	137196
	759	682	695	771	773	651	700	974	870	857	724	562	9018	176175
LONESOME - MADISON														
	-	-	-	-	-	-	-	-	-	-	-	-	-	132114
	-	-	-	-	-	-	-	-	-	-	-	-	-	30602
	-	-	-	-	-	-	-	-	-	-	-	-	-	129837
LONESOME - RED RIVER														
	1851	1506	1600	1643	1754	1672	1804	1740	1664	1177	98	0	16509	1349769
	132	81	106	93	121	131	124	148	124	17	10	0	1087	157818
	2054	1907	2090	2160	2163	2195	2184	2156	2008	1651	305	0	20873	2357663
LONG CREEK - BAKKEN														
	-	-	-	-	-	-	-	-	-	-	-	-	-	5599
	-	-	-	-	-	-	-	-	-	-	-	-	-	4756
	-	-	-	-	-	-	-	-	-	-	-	-	-	10952
LONG CREEK - DUPEROW														
	-	-	-	-	-	-	-	-	-	-	-	-	-	37844
	-	-	-	-	-	-	-	-	-	-	-	-	-	26566
	-	-	-	-	-	-	-	-	-	-	-	-	-	23134
LONG CREEK - MADISON														
	-	-	-	-	-	-	-	-	-	-	-	-	-	54129
	-	-	-	-	-	-	-	-	-	-	-	-	-	89710
	-	-	-	-	-	-	-	-	-	-	-	-	-	96568
LONG CREEK - RED RIVER														
	-	-	-	-	-	-	-	-	-	-	-	-	-	22927
	-	-	-	-	-	-	-	-	-	-	-	-	-	4026
	-	-	-	-	-	-	-	-	-	-	-	-	-	114974
LORAIN - MADISON														
	372	411	411	148	510	219	579	361	203	395	171	0	3780	583977
	275	275	275	275	330	320	320	320	320	320	320	0	3350	4926564
	0	0	0	0	0	0	0	0	0	0	0	0	0	2620
LOST BRIDGE - BAKKEN														
	131	94	166	124	95	88	87	9	12	33	42	56	937	43500
	9	17	15	17	33	9	13	3	2	2	5	4	129	2615
	0	0	0	0	0	0	0	0	0	0	0	0	0	7098
LOST BRIDGE - DEVONIAN														
	-	-	-	-	-	-	-	-	-	-	-	-	-	365204
	-	-	-	-	-	-	-	-	-	-	-	-	-	327552
	-	-	-	-	-	-	-	-	-	-	-	-	-	0
LOST BRIDGE - DUPEROW														
	0	0	0	0	0	0	0	0	0	122	43	102	267	241686
	0	0	0	0	0	0	0	0	0	0	0	2250	2250	227445
	0	0	0	0	0	0	0	0	0	0	0	0	0	43358
LOST BRIDGE - MADISON														
	-	-	-	-	-	-	-	-	-	-	-	-	-	353415
	-	-	-	-	-	-	-	-	-	-	-	-	-	400660
	-	-	-	-	-	-	-	-	-	-	-	-	-	333472
LOST BRIDGE - RED RIVER														
	-	-	-	-	-	-	-	-	-	-	-	-	-	73256
	-	-	-	-	-	-	-	-	-	-	-	-	-	27556
	-	-	-	-	-	-	-	-	-	-	-	-	-	14172
LOSTWOOD - MADISON														
	-	-	-	-	-	-	-	-	-	-	-	-	-	70837
	-	-	-	-	-	-	-	-	-	-	-	-	-	208248
	-	-	-	-	-	-	-	-	-	-	-	-	-	87903
LUCKY MOUND - MADISON														
	2665	3419	3331	3035	2848	2438	2603	3668	3522	3392	3206	2738	36865	1772914
	5376	7828	4885	5679	8550	14182	6617	14473	18504	12521	11997	10829	121441	1813756
	2452	2362	2787	2598	2499	918	956	1003	1008	1005	857	729	19174	1237110

LUCKY MOUND - MADISON

Pool Totals: 35

	Jan	Feb	Mar	Apr	May	Jun	Jul	Aug	Sep	Oct	Nov	Dec	2005 Total	Cum Prod
LUCY - MADISON														
	173	308	337	267	247	206	406	350	175	316	369	259	3413	59634
	1215	1198	1154	1038	1075	521	1634	1192	1067	642	1162	997	12895	152784
	0	0	10	10	10	10	10	0	10	10	10	10	90	8682
MACKOBBE COULEE - MADISON														
	1632	1519	1788	1753	1705	1643	1800	1794	1695	1698	1538	1534	20099	1782488
	4046	3840	5081	4712	4313	4477	5237	4832	4450	4329	4053	3852	53222	3777498
	76	69	75	74	77	69	76	75	73	73	66	64	867	13207
MAD MAX - MADISON														
	-	-	-	-	-	-	-	-	-	-	-	-	-	3870
	-	-	-	-	-	-	-	-	-	-	-	-	-	99699
	-	-	-	-	-	-	-	-	-	-	-	-	-	0
MAGPIE - DUPEROW														
	3224	2682	2869	2992	3207	2697	2464	2667	2655	2857	3147	3001	34462	1021428
	13393	10836	12361	12706	13394	10907	10406	11223	11165	12017	12792	11733	142933	3120313
	1732	1356	1436	1607	1645	1310	1289	1172	1402	1382	1602	1452	17385	1009112
MANDAN - MADISON														
	-	-	-	-	-	-	-	-	-	-	-	-	-	31237
	-	-	-	-	-	-	-	-	-	-	-	-	-	78369
	-	-	-	-	-	-	-	-	-	-	-	-	-	3555
MANDAREE - BAKKEN														
	-	-	-	-	-	-	-	-	-	-	-	-	-	803
	-	-	-	-	-	-	-	-	-	-	-	-	-	153
	-	-	-	-	-	-	-	-	-	-	-	-	-	28
MANDAREE - MADISON														
	-	-	-	-	-	-	-	-	-	-	-	-	-	157000
	-	-	-	-	-	-	-	-	-	-	-	-	-	209391
	-	-	-	-	-	-	-	-	-	-	-	-	-	146200
MANITOU - RED RIVER														
	-	-	-	-	-	-	-	-	-	-	-	-	-	13551
	-	-	-	-	-	-	-	-	-	-	-	-	-	58105
	-	-	-	-	-	-	-	-	-	-	-	-	-	15940
MANNING - MADISON														
	2028	1803	1782	1841	1714	1802	1867	1787	1742	1737	1676	1729	21508	331563
	491	525	512	493	478	455	591	502	505	463	438	447	5900	335785
	3563	3234	3432	3338	3216	3285	3352	3416	3277	3290	3215	3294	39912	278510
MARLEY - RED RIVER														
	-	-	-	-	-	-	-	-	-	-	-	-	-	20821
	-	-	-	-	-	-	-	-	-	-	-	-	-	20900
	-	-	-	-	-	-	-	-	-	-	-	-	-	22637
MARMARTH - RED RIVER														
	-	-	-	-	-	-	-	-	-	-	-	-	-	37619
	-	-	-	-	-	-	-	-	-	-	-	-	-	181705
	-	-	-	-	-	-	-	-	-	-	-	-	-	13050
MARMON - DAWSON BAY														
	-	-	-	-	-	-	-	-	-	-	-	-	-	3485
	-	-	-	-	-	-	-	-	-	-	-	-	-	2331
	-	-	-	-	-	-	-	-	-	-	-	-	-	3739
MARMON - MADISON														
	373	320	360	341	340	284	354	336	320	278	345	335	3986	65079
	803	692	718	620	706	654	725	688	607	559	808	709	8289	104766
	135	130	139	139	144	139	144	144	139	121	125	125	1624	17772
MARMON - RED RIVER														
	-	-	-	-	-	-	-	-	-	-	-	-	-	95894
	-	-	-	-	-	-	-	-	-	-	-	-	-	54074
	-	-	-	-	-	-	-	-	-	-	-	-	-	63640
MARQUIS - DUPEROW														
	0	0	0	0	0	0	0	0	0	0	-	-	0	244980
	0	0	0	0	0	0	0	0	0	0	-	-	0	130278
	0	0	0	0	0	0	0	0	0	0	-	-	0	383929

MARQUIS - DUPEROW

Pool Totals: 36

	Jan	Feb	Mar	Apr	May	Jun	Jul	Aug	Sep	Oct	Nov	Dec	2005 Total	Cum Prod
MARQUIS - MADISON														
	0	0	0	0	0	0	0	0	0	612	98	117	827	132299
	0	0	0	0	0	0	0	0	0	2188	1304	726	4218	472796
	0	0	0	0	0	0	0	0	0	0	0	0	0	103414
MARY - MADISON														
	-	-	-	-	-	-	-	-	-	-	-	-	-	35
	-	-	-	-	-	-	-	-	-	-	-	-	-	67
	-	-	-	-	-	-	-	-	-	-	-	-	-	0
MARY - RED RIVER														
	-	-	-	-	-	-	-	-	-	-	-	-	-	558
	-	-	-	-	-	-	-	-	-	-	-	-	-	3241
	-	-	-	-	-	-	-	-	-	-	-	-	-	27266
MARY - STONEWALL														
	-	-	-	-	-	-	-	-	-	-	-	-	-	13
	-	-	-	-	-	-	-	-	-	-	-	-	-	39
	-	-	-	-	-	-	-	-	-	-	-	-	-	0
MAXBASS - SHALLOW GAS														
	-	-	-	-	-	-	-	-	-	-	-	-	-	0
	-	-	-	-	-	-	-	-	-	-	-	-	-	0
	-	-	-	-	-	-	-	-	-	-	-	-	-	598
MCGREGOR - BAKKEN														
	271	253	275	266	288	264	465	2305	1025	811	763	692	7678	114380
	0	0	0	0	0	0	3571	8840	4334	3205	2983	2132	25065	29739
	262	463	561	674	477	570	1141	5746	3284	4346	1812	1395	20731	185596
MCGREGOR - DEVONIAN														
	3498	2902	3706	3346	3518	3412	3504	3407	3306	3340	2949	3604	40492	2745851
	9241	7757	8872	9107	9804	9517	9611	9147	8421	9430	8588	9110	108605	2376428
	2646	1981	3237	2840	3189	3030	2812	2735	2528	2710	2213	2908	32829	708434
MCGREGOR - MADISON														
	2239	1944	2438	2155	2321	2148	1873	1998	2098	1885	1943	1984	25026	2665079
	1304	1493	1626	1570	1742	1321	988	640	782	1938	1786	1606	16796	1201116
	3023	2398	2891	2639	2933	2766	2600	2905	2935	2843	2254	2407	32594	1339621
MCGREGOR - WINNIPEGOSIS														
	9579	8593	7226	7941	7010	9977	8911	8942	8384	7949	8210	7905	100627	867337
	3389	2217	2786	5718	5724	2993	2887	1305	1331	1263	1374	1493	32480	101454
	5016	4455	4333	4504	3604	4850	4457	4335	3942	3973	4235	4001	51705	432195
MCKINNEY - MADISON														
	885	1060	796	982	1020	894	820	1065	1005	859	936	981	11303	1146493
	5330	6650	4600	6250	13110	16500	14500	17700	15650	14170	18290	14820	147570	4065675
	0	0	0	0	0	0	0	0	0	0	0	0	0	322340
MEDICINE POLE HILLS - RED RIVER														
	14067	13478	14786	14476	13662	12382	13693	13919	12826	11319	16777	14984	166369	9963882
	29370	24710	28768	25887	24152	18433	26954	29180	28345	27344	26211	31123	320477	10963059
	53357	47609	130161	167843	161761	158733	190470	159634	155483	131777	131299	135568	1623695	27037251
MEDICINE POLE HILLS - RED RIVER B														
	4114	3662	4240	4211	3999	4238	4005	4309	4406	4876	4430	4927	51417	1059226
	21964	18429	21041	20317	19747	20367	17023	20784	19722	22795	18916	18691	239796	3325476
	3052	2264	2769	2390	2083	2067	1017	1521	1547	1371	1859	1321	23261	299606
MEDICINE POLE HILLS - WEST RED RIVER														
	16842	15164	16632	15011	17514	16386	17331	17631	16337	17356	16922	17708	200834	3351722
	50957	42116	45581	38078	37087	27531	47365	52152	49718	47450	44530	45417	527982	8091291
	10525	10026	14483	13295	14672	16280	15960	17785	14964	16423	17388	17755	179556	1653862
MEDORA - HEATH														
	1943	1715	1952	1862	1947	1858	2185	2118	1898	2068	2007	3334	24887	8106371
	12950	11816	12997	12740	13103	13440	16614	15782	14538	16739	15839	15115	171673	12579784
	280	254	292	285	289	265	308	298	279	304	321	466	3641	407196
MEDORA - MADISON														
	22043	19944	21995	21015	21479	18838	20341	19855	18850	19347	17786	18194	239687	8481553
	173593	160713	176449	170626	176626	150168	138586	132111	125093	130082	122601	131989	1788637	35546454
	2952	2830	3299	3158	3149	2620	2998	3024	2946	3963	3599	3328	37866	856456

MEDORA - TYLER

Pool Totals: 37

	Jan	Feb	Mar	Apr	May	Jun	Jul	Aug	Sep	Oct	Nov	Dec	2005 Total	Cum Prod
MIDDLE CREEK - MADISON														
	825	633	714	671	697	649	621	669	605	619	543	0	7246	45639
	801	733	738	761	743	693	714	752	821	530	697	0	7983	48241
	450	420	465	450	465	450	465	450	420	360	390	0	4785	25480
MIDWAY - DEVONIAN														
	0	0	0	0	0	0	0	0	0	0	0	0	0	342778
	0	0	0	0	0	0	0	0	0	0	0	0	0	655441
	0	0	0	0	0	0	0	0	0	0	0	0	0	284833
MIDWAY - MADISON														
	-	-	-	-	-	-	-	-	-	-	-	-	-	300
	-	-	-	-	-	-	-	-	-	-	-	-	-	2278
	-	-	-	-	-	-	-	-	-	-	-	-	-	550
MIDWAY - RED RIVER														
	-	-	-	-	-	-	-	-	-	-	-	-	-	394298
	-	-	-	-	-	-	-	-	-	-	-	-	-	10162
	-	-	-	-	-	-	-	-	-	-	-	-	-	5604536
MIDWAY - SILURIAN														
	0	0	0	0	0	0	0	0	0	0	0	0	0	1514842
	0	0	0	0	0	0	0	0	0	0	0	0	0	908595
	0	0	0	0	0	0	0	0	0	0	0	0	0	2015189
MIDWAY - STONEWALL														
	658	568	667	533	477	685	681	600	735	719	673	753	7749	351556
	196	303	254	159	370	315	260	181	277	238	263	275	3091	95361
	975	813	1074	766	499	852	886	807	966	976	904	1080	10598	427548
MIKKELSON - BAKKEN														
	-	-	-	-	-	-	-	-	-	-	-	-	-	3056
	-	-	-	-	-	-	-	-	-	-	-	-	-	222
	-	-	-	-	-	-	-	-	-	-	-	-	-	443
MINNESOTA - MADISON														
	-	-	-	-	-	-	-	-	-	-	-	-	-	54418
	-	-	-	-	-	-	-	-	-	-	-	-	-	531229
	-	-	-	-	-	-	-	-	-	-	-	-	-	44053
MISSOURI RIDGE - BIRDBEAR														
	1580	1243	1350	1433	1607	1504	1433	1104	1389	1576	1713	1696	17628	1169433
	1558	961	1038	1905	2066	2146	2169	1278	2364	2160	1972	1929	21546	600916
	692	556	876	916	1164	1098	1088	896	1121	1098	863	883	11251	965214
MISSOURI RIDGE - MADISON														
	595	833	864	805	887	861	880	942	868	877	796	858	10066	413990
	1366	1996	1487	1879	2379	2260	2477	2563	2484	2556	2397	2586	26430	713189
	88	338	400	410	430	285	277	286	225	255	228	354	3576	278351
MISSOURI RIDGE - RED RIVER														
	737	515	389	416	456	372	321	377	393	384	275	347	4982	1249759
	432	237	147	171	44	61	75	55	83	54	76	70	1505	439790
	412	342	397	438	343	359	327	319	327	312	322	334	4232	945489
MISSOURI RIDGE - STONEWALL														
	1198	723	1140	1107	1152	1014	1119	840	1086	1065	1019	1055	12518	669362
	2478	1233	2423	2440	2472	2158	2538	1718	3124	3187	2778	2609	29158	326934
	734	510	740	862	791	761	776	581	720	828	662	691	8656	526032
MOCCASIN CREEK - BAKKEN														
	-	-	-	-	-	-	-	-	-	-	-	-	-	5916
	-	-	-	-	-	-	-	-	-	-	-	-	-	2939
	-	-	-	-	-	-	-	-	-	-	-	-	-	197
MOHALL - MADISON														
	4733	3876	4189	4520	4700	4566	4471	4606	4507	4701	4433	5255	54557	4618002
	23140	21163	25777	34702	28619	36051	36051	37719	33880	36111	35284	37347	385844	14102581
	0	0	0	0	0	0	0	0	0	0	0	0	0	43301
MOLINE - RED RIVER														
	7447	5050	5512	5434	6348	8106	7798	5112	5886	6068	5522	5383	73666	204722
	370	103	16	53	127	436	362	327	332	355	56	33	2570	19055
	8570	5805	6458	6148	7641	9834	9470	6278	7427	8025	8848	10246	94750	233084

MOLINE - RED RIVER

Pool Totals: 38

566

	Jan	Feb	Mar	Apr	May	Jun	Jul	Aug	Sep	Oct	Nov	Dec	2005 Total	Cum Prod
MONDAK - BAKKEN														
	8184	3635	6587	3689	4466	5962	8530	5385	7432	7011	8785	12360	82026	85370
	480	109	1396	1645	1630	1151	828	682	6981	6451	7393	11029	39775	42302
	5264	2401	3974	2404	2694	3500	6179	4273	4706	5286	6418	8290	55389	56339
MONDAK - DUPEROW														
	6452	3805	6018	5487	5557	5360	5490	5691	5429	4799	4652	4447	63187	371819
	159	322	820	1306	1161	1237	1335	1548	1468	1209	1051	1394	13010	213945
	7146	5795	6653	6223	6127	6260	6424	6548	6119	5658	5300	4973	73226	486239
MONDAK - MADISON														
	3319	4073	4688	4568	4616	4712	4901	4478	5489	5716	3960	5168	55688	14462637
	24082	27531	29690	21658	24656	27564	33394	36674	34817	39684	26560	36317	362627	45981393
	1822	2208	2636	2093	2084	2009	2874	2599	2621	2655	2548	1949	28098	8830421
MONDAK - RED RIVER														
	4931	4405	5158	4992	5370	5328	4788	5527	5753	5153	4803	6222	62430	1579135
	9131	5958	10139	9509	7643	6379	7163	8610	5452	4571	7078	9488	91121	1713247
	9655	8326	10150	9982	10852	11169	10570	11127	12800	10461	9470	12032	126594	1841803
MONDAK - STONEWALL														
	-	-	-	-	-	-	-	-	-	-	-	-	-	762
	-	-	-	-	-	-	-	-	-	-	-	-	-	7941
	-	-	-	-	-	-	-	-	-	-	-	-	-	104
MONDAK - TYLER														
	-	-	-	-	-	-	-	-	-	-	-	-	-	5833
	-	-	-	-	-	-	-	-	-	-	-	-	-	60261
	-	-	-	-	-	-	-	-	-	-	-	-	-	2777
MORAINÉ - BAKKEN/THREE FORKS														
	-	-	-	-	-	-	-	-	-	-	-	-	-	321
	-	-	-	-	-	-	-	-	-	-	-	-	-	929
	-	-	-	-	-	-	-	-	-	-	-	-	-	315
MORAINÉ - DUPEROW														
	-	-	-	-	-	-	-	-	-	-	-	-	-	247545
	-	-	-	-	-	-	-	-	-	-	-	-	-	378720
	-	-	-	-	-	-	-	-	-	-	-	-	-	159943
MORAINÉ - MADISON														
	-	-	-	-	-	-	-	-	-	-	-	-	-	1045
	-	-	-	-	-	-	-	-	-	-	-	-	-	9521
	-	-	-	-	-	-	-	-	-	-	-	-	-	584
MORAINÉ - SILURIAN														
	-	-	-	-	-	-	-	-	-	-	-	-	-	75408
	-	-	-	-	-	-	-	-	-	-	-	-	-	453426
	-	-	-	-	-	-	-	-	-	-	-	-	-	66900
MORAINÉ - WINNIPEGOSIS														
	1063	966	1132	965	1033	773	900	911	910	896	812	831	11192	705700
	802	637	682	622	681	1041	623	490	491	464	491	402	7426	161115
	2248	1926	2409	2220	2326	1966	1856	1893	1902	1884	1777	1631	24038	1348083
MORGAN DRAW - BAKKEN														
	3543	2874	4801	4218	3871	3867	3686	3605	3515	3586	3687	2831	44084	1241832
	5225	4625	317	110	36	60	63	80	53	112	49	1530	12260	44619
	7139	5821	6418	6538	5740	6429	6600	6641	6170	6388	6770	6739	77393	2016636
MORGAN DRAW - BIRDBEAR														
	-	-	-	-	-	-	-	-	-	-	-	-	-	594
	-	-	-	-	-	-	-	-	-	-	-	-	-	2020
	-	-	-	-	-	-	-	-	-	-	-	-	-	0
MORGAN DRAW - DUPEROW														
	-	-	-	-	-	-	-	-	-	-	-	-	-	1675
	-	-	-	-	-	-	-	-	-	-	-	-	-	11309
	-	-	-	-	-	-	-	-	-	-	-	-	-	3218
MORGAN DRAW - MADISON														
	230	546	563	554	578	521	585	575	525	557	547	527	6308	428457
	2385	6105	6934	6738	7093	6200	6499	6976	6337	6563	6523	6202	74555	2369746
	0	0	0	0	0	0	0	0	0	0	0	0	0	214014

MORGAN DRAW - MINNELUSA

Pool Totals: 39

567

	Jan	Feb	Mar	Apr	May	Jun	Jul	Aug	Sep	Oct	Nov	Dec	2005 Total	Cum Prod
MORGAN DRAW - RED RIVER														
	701	649	708	686	722	726	710	659	664	672	704	700	8301	46432
	698	524	758	564	588	525	590	551	578	532	607	547	7062	26782
	120	120	120	120	120	120	120	120	120	120	120	120	1440	5280
MOUNTROSE - MADISON														
	260	269	577	484	463	421	448	486	525	234	530	522	5219	188908
	29000	25700	27910	28400	27500	25900	27040	27200	26300	24100	27331	26185	322566	7707931
	0	0	0	0	0	0	0	0	0	0	0	0	0	2027
MOUSE RIVER PARK - MADISON														
	6958	5649	5933	5808	6704	6452	6489	6227	6564	9459	7014	7237	80494	5013933
	16633	16393	16479	16518	16537	16763	16864	16818	19760	18941	17987	17734	207427	5162923
	979	979	979	979	979	979	979	979	979	979	979	979	11748	1366606
MURPHY CREEK - BAKKEN														
	264	206	309	266	315	285	279	322	263	3069	1900	3926	11404	105696
	70	0	0	28	61	30	25	8	21	2774	408	1221	4646	21950
	120	120	120	120	80	120	124	124	120	1109	619	1270	4046	35742
MUSTA - DUPEROW														
	879	815	864	695	727	710	813	891	746	458	478	1087	9163	305655
	256	256	257	243	273	286	285	482	215	250	254	456	3513	80459
	775	700	775	750	775	750	775	775	625	0	0	625	7325	368222
NAMELESS - DUPEROW														
	-	-	-	-	-	-	-	-	-	-	-	-	-	214030
	-	-	-	-	-	-	-	-	-	-	-	-	-	12393
	-	-	-	-	-	-	-	-	-	-	-	-	-	345604
NAMELESS - MADISON														
	5610	4849	5046	4980	5056	4956	4926	4855	4708	4653	7276	7968	64883	933675
	8681	7513	7594	7940	7986	7674	7884	7986	8020	8101	16193	18695	114267	812178
	4888	4541	5008	4995	5008	5351	4983	5303	5033	4877	4384	4512	58883	870475
NAMELESS - RED RIVER														
	423	395	417	0	0	0	0	0	0	0	0	0	1235	487176
	2021	1830	1665	0	0	0	0	0	0	0	0	0	5516	303785
	865	927	866	0	0	0	0	0	0	0	0	0	2658	1086581
NAMELESS - SILURIAN														
	-	-	-	-	-	-	-	-	-	-	-	-	-	206845
	-	-	-	-	-	-	-	-	-	-	-	-	-	13587
	-	-	-	-	-	-	-	-	-	-	-	-	-	834927
NAMELESS - STONEWALL														
	1257	1177	1245	1508	1612	1637	1714	1989	1750	1768	1628	1562	18847	185978
	0	0	0	1467	1843	2209	2915	3647	2786	2924	1746	1454	20991	126712
	2337	2544	2339	2928	3141	3422	3871	5264	4087	4253	28	2704	36918	383094
NELSON BRIDGE - DUPEROW														
	426	369	542	527	544	501	490	506	485	484	447	335	5656	72298
	551	508	629	651	681	626	695	614	592	667	638	440	7292	64606
	371	415	532	487	503	459	470	527	493	510	428	259	5454	65304
NELSON BRIDGE - RED RIVER														
	-	-	-	-	-	-	-	-	-	-	-	-	-	317232
	-	-	-	-	-	-	-	-	-	-	-	-	-	576236
	-	-	-	-	-	-	-	-	-	-	-	-	-	500368
NEW HOME - BAKKEN														
	-	-	-	-	-	-	-	-	-	589	75	192	856	975
	-	-	-	-	-	-	-	-	-	1860	362	1427	3649	3800
	-	-	-	-	-	-	-	-	-	0	0	0	0	0
NEW HOME - DEADWOOD														
	-	-	-	-	-	-	-	-	-	-	-	-	-	953
	-	-	-	-	-	-	-	-	-	-	-	-	-	3180
	-	-	-	-	-	-	-	-	-	-	-	-	-	0
NEW HOME - MADISON														
	-	-	-	-	-	-	-	-	-	-	-	-	-	1278
	-	-	-	-	-	-	-	-	-	-	-	-	-	6294
	-	-	-	-	-	-	-	-	-	-	-	-	-	0

	Jan	Feb	Mar	Apr	May	Jun	Jul	Aug	Sep	Oct	Nov	Dec	2005 Total	Cum Prod
NEW HRADEC - RED RIVER														
-	-	-	-	-	-	-	-	-	-	-	-	-	-	5328
-	-	-	-	-	-	-	-	-	-	-	-	-	-	5806
-	-	-	-	-	-	-	-	-	-	-	-	-	-	4592
NEWBURG - SPEARFISH/CHARLES														
25956	23313	25141	24459	26151	25567	26059	26529	25642	24957	25479	25375	304628	33545999	
80563	81033	78296	80713	102728	98119	91330	95573	83789	86762	83980	82615	1045501	35474980	
1888	1893	2043	1987	2048	1813	2285	2572	2344	2352	1760	1584	24569	907092	
NEWPORTE - CAMBRO/ORDOVICIAN														
901	1101	1319	1152	1183	950	407	1748	1809	1829	1608	1207	15214	335886	
4936	5890	6098	5314	5693	5070	127	3933	6014	5563	5144	2014	55796	379768	
438	547	611	533	535	443	155	613	756	758	673	474	6536	331349	
NOBE - MADISON														
31	0	0	0	0	55	221	30	90	65	50	30	572	76987	
10	0	0	0	0	60	25	30	50	60	40	35	310	97129	
0	0	0	0	0	0	0	0	0	0	0	0	0	30118	
NOHLY LAKE - MADISON														
-	-	-	-	-	-	-	-	-	-	-	-	-	-	467
-	-	-	-	-	-	-	-	-	-	-	-	-	-	4791
-	-	-	-	-	-	-	-	-	-	-	-	-	-	361
NOHLY LAKE - RED RIVER														
-	-	-	-	-	-	-	-	-	-	-	-	-	-	70452
-	-	-	-	-	-	-	-	-	-	-	-	-	-	53537
-	-	-	-	-	-	-	-	-	-	-	-	-	-	63850
NOONAN - MADISON														
284	381	333	408	362	392	377	379	386	385	359	379	4425	897125	
832	870	1019	1055	964	1030	1059	1062	1099	1250	1022	1153	12415	2426806	
288	336	324	360	336	360	360	372	360	372	360	372	4200	144718	
NORMA - MADISON														
529	448	493	382	552	470	433	443	431	329	359	414	5283	80583	
14998	14110	16348	14788	15982	14433	16008	15570	14518	14722	13767	16173	181417	766310	
366	336	372	300	372	360	372	372	360	372	360	368	4310	61435	
NORTH BRANCH - BIRDBEAR														
3429	4539	3643	3274	3208	2467	2811	3499	3033	5089	4709	4791	44492	1594975	
3314	2580	1966	1790	3120	2314	2955	2558	1585	3689	3314	3364	32549	368550	
4960	5604	4667	4596	5087	4016	4571	5045	4251	7174	6841	7182	63994	2039640	
NORTH BRANCH - DUPEROW														
2548	2490	2189	3104	2792	2434	2583	3566	3276	3481	2800	3428	34691	1430944	
1002	464	505	696	670	825	722	795	738	813	558	580	8368	106290	
3595	3686	3361	4124	4247	3966	3702	5062	4662	5403	4827	5721	52356	2016148	
NORTH BRANCH - MADISON														
579	1262	1234	1324	1314	876	1513	1315	900	1298	1228	956	13799	202545	
483	1150	1374	1474	1569	791	1996	1832	1368	1413	1359	1526	16335	107541	
387	729	836	811	909	748	1108	1243	1029	929	1022	765	10516	168049	
NORTH BRANCH - RED RIVER														
1894	1676	1888	1409	1486	1392	1032	822	656	338	157	411	13161	664004	
867	554	611	605	652	770	384	148	190	82	20	36	4919	100896	
3282	2029	2333	2229	2324	2278	1824	1553	1015	782	635	1007	21291	1546647	
NORTH CREEK - TYLER														
-	-	-	-	-	-	-	-	-	-	-	-	-	-	9368
-	-	-	-	-	-	-	-	-	-	-	-	-	-	19168
-	-	-	-	-	-	-	-	-	-	-	-	-	-	1969
NORTH ELKHORN RANCH - BAKKEN														
-	-	-	-	-	-	-	-	-	-	-	-	-	-	22606
-	-	-	-	-	-	-	-	-	-	-	-	-	-	2265
-	-	-	-	-	-	-	-	-	-	-	-	-	-	17636
NORTH ELKHORN RANCH - MADISON														
30493	26814	29380	28097	30294	28546	28102	29128	32449	31841	28194	27976	351314	15594490	
99823	85504	95332	91902	95486	88770	90912	91811	90498	92403	80651	87230	1090322	21056649	
11846	10372	11388	10973	11869	11257	12190	12598	15952	18048	14130	11484	152107	18608151	

NORTH ELKHORN RANCH - RED RIVER

Pool Totals: 41

	Jan	Feb	Mar	Apr	May	Jun	Jul	Aug	Sep	Oct	Nov	Dec	2005 Total	Cum Prod
NORTH FORK - BAKKEN														
	0	0	22	0	0	14	48	6	0	64	0	0	154	12132
	0	0	0	0	0	0	0	0	0	0	0	0	0	2473
	0	0	0	0	0	0	0	0	0	0	0	0	0	0
NORTH FORK - DEVONIAN														
	6	36	0	99	0	47	0	0	0	28	0	0	216	927231
	122	339	0	543	0	374	0	0	0	37	0	0	1415	962157
	0	0	0	0	0	0	0	0	0	0	0	0	0	389672
NORTH FORK - RED RIVER														
	361	287	343	629	1282	1347	1291	1283	1125	1181	1067	1095	11291	555869
	147	54	456	575	1765	1479	1505	1551	1234	1396	1482	1532	13176	244695
	4610	3561	3855	8915	20195	19230	18062	18582	15476	17576	15324	15325	160711	7939106
NORTH FORK - SILURIAN														
	-	-	-	-	-	-	-	-	-	-	-	-	-	5913
	-	-	-	-	-	-	-	-	-	-	-	-	-	25688
	-	-	-	-	-	-	-	-	-	-	-	-	-	171
NORTH FORK - STONEWALL														
	212	169	147	370	752	791	758	753	661	693	627	643	6576	123288
	87	32	197	338	1037	868	884	911	725	820	871	900	7670	34711
	2708	2091	1666	5236	11861	11294	10608	10913	9089	10323	9000	9000	93789	908417
NORTH GRANO - MADISON														
	799	877	781	530	963	1077	1054	1045	828	882	1145	1111	11092	655278
	1020	861	1246	866	912	1771	1246	1246	1904	1149	1530	1581	15332	957261
	0	0	0	0	0	0	0	0	0	0	0	0	0	303
NORTH HAAS - MADISON														
	7018	5841	6320	6323	6373	6043	5860	5825	5072	5242	5255	4960	70132	1698282
	39909	36775	43423	42749	49799	46943	48704	45809	37976	44796	49880	47029	533792	4934175
	0	0	0	0	0	0	0	0	0	0	0	0	0	2042
NORTH MAXBASS - MADISON														
	55	96	106	45	82	145	28	119	107	310	237	89	1419	41628
	7860	16110	11630	5990	7398	29980	12950	26697	21879	19343	11275	5800	176912	2101233
	0	0	0	0	0	0	0	0	0	0	0	0	0	0
NORTH MOUSE RIVER PARK - MADISON														
	202	160	179	153	173	210	112	215	184	111	0	30	1729	29850
	1487	1346	1498	1294	1596	1480	1525	1524	1397	1032	0	676	14855	134882
	0	0	0	0	0	0	0	0	0	0	0	0	0	0
NORTH ROTH - SPEARFISH														
	47	44	33	15	60	37	38	33	38	28	0	0	373	15180
	50	56	40	10	56	60	62	48	60	48	0	0	490	15506
	0	0	0	0	0	0	0	0	0	0	0	0	0	0
NORTH SERGIS - MADISON														
	-	-	-	-	-	-	-	-	-	-	-	-	-	1749
	-	-	-	-	-	-	-	-	-	-	-	-	-	17675
	-	-	-	-	-	-	-	-	-	-	-	-	-	0
NORTH SOURIS - MADISON														
	1324	1428	1574	1441	1493	1417	1431	1387	1333	1315	1495	1496	17134	1267687
	61998	66050	88623	57914	79087	78127	73074	74011	74021	73037	80451	80844	887237	30136809
	0	0	0	0	0	0	0	0	0	0	0	0	0	0
NORTH SOURIS - SPEARFISH														
	212	296	305	286	272	255	273	277	359	372	390	406	3703	7033
	1570	2050	2748	1676	2255	2187	2140	2215	2175	2213	2230	2318	25777	45439
	0	0	0	0	0	0	0	0	0	0	0	0	0	0
NORTH STAR - MADISON														
	-	-	-	-	-	-	-	-	-	-	-	-	-	35711
	-	-	-	-	-	-	-	-	-	-	-	-	-	170008
	-	-	-	-	-	-	-	-	-	-	-	-	-	0
NORTH TIOGA - BAKKEN														
	161	163	162	154	159	146	155	130	159	801	1522	1014	4726	118342
	23	18	28	17	19	29	32	29	28	1469	2429	1481	5602	16955
	149	139	161	161	194	168	222	186	101	570	1423	887	4361	140982

NORTH TIOGA - DAKOTA

Pool Totals: 42

570

Jan	Feb	Mar	Apr	May	Jun	Jul	Aug	Sep	Oct	Nov	Dec	2005 Total	Cum Prod
NORTH TIOGA - MADISON													
5762	5412	6095	6139	6295	6249	6392	6027	6366	6389	5669	5926	72721	17315250
54931	47984	57139	56382	58963	59353	61031	65635	61826	63403	53292	58084	698023	49494831
39038	34966	40304	37027	40394	39625	40907	41521	41234	41442	38919	39240	474617	22394014
NORTH TIOGA - RED RIVER													
-	-	-	-	-	-	-	-	-	-	-	-	-	4677
-	-	-	-	-	-	-	-	-	-	-	-	-	9127
-	-	-	-	-	-	-	-	-	-	-	-	-	40198
NORTH TIOGA - STONEWALL													
887	870	889	876	629	914	971	829	892	824	860	585	10026	660613
413	798	752	732	277	816	919	619	851	717	877	382	8153	194538
940	538	917	1079	551	1047	1282	1044	1061	846	995	913	11213	778033
NORTH TIOGA - WINNIPEGOSIS													
1078	863	947	1041	1165	1106	1119	972	771	425	704	923	11114	123786
176	147	131	127	300	172	196	191	151	44	197	265	2097	8931
926	672	538	1326	1339	945	1350	1497	1139	850	594	1085	12261	154724
NORTH TOBACCO GARDEN - DUPEROW													
-	-	-	-	-	-	-	-	-	-	-	-	-	9500
-	-	-	-	-	-	-	-	-	-	-	-	-	8468
-	-	-	-	-	-	-	-	-	-	-	-	-	10847
NORTH TOBACCO GARDEN - MADISON													
-	-	-	-	-	-	-	-	-	-	-	-	-	0
-	-	-	-	-	-	-	-	-	-	-	-	-	0
-	-	-	-	-	-	-	-	-	-	-	-	-	248
NORTH WESTHOPE - MADISON													
2903	2534	2968	2617	2446	2330	2730	5801	3951	4545	3943	3869	40637	2669857
14289	14127	9248	12743	16433	14123	16209	12656	17194	17164	16056	17832	178074	7709480
0	0	0	0	0	0	0	0	0	0	0	0	0	138477
NORTHEAST FOOTHILLS - MADISON													
2254	2270	2743	2634	2510	2588	2483	2547	1998	1501	1398	2419	27345	5825853
7404	9682	12706	12857	9724	13042	11891	14613	14514	11326	10276	12925	140960	6230514
15888	18835	20201	20022	19368	19353	18600	21066	18355	13890	15416	13839	214833	16466735
NORTHEAST FOOTHILLS - MISSION CANYON													
273	240	263	233	230	240	219	246	235	234	230	236	2879	10788
2123	1936	2173	2009	2040	1999	1937	2102	2020	2085	2017	2088	24529	81761
1054	2102	1931	1147	1695	2154	932	2247	1526	1836	1713	1440	19777	51586
NORTHEAST LANDA - SPEARFISH/MADISON													
1205	1000	1222	1137	1360	1095	1084	1133	1234	1202	1105	1092	13869	1951439
11315	9895	11253	13027	14122	9352	8580	10163	14414	13150	12136	13703	141110	7464457
5	5	5	5	5	5	5	5	5	5	5	5	60	11792
NORTHWEST MCGREGOR - BAKKEN													
-	-	-	-	-	-	-	-	-	-	-	-	-	768
-	-	-	-	-	-	-	-	-	-	-	-	-	179
-	-	-	-	-	-	-	-	-	-	-	-	-	0
NORTHWEST MCGREGOR - DUPEROW													
140	150	183	132	157	134	134	136	77	0	0	25	1268	1072824
3283	2969	3221	3349	3548	3281	3503	3609	3518	1702	0	0	31983	3137672
881	671	622	639	669	633	680	577	585	360	401	679	7397	207890
NORTHWEST MCGREGOR - MADISON													
511	576	953	1225	1209	1130	1181	1163	975	972	1122	1160	12177	1174213
3720	10669	17388	16060	16912	13893	15227	15036	13574	11681	13405	13991	161556	5353556
512	612	1172	1390	1467	2171	1688	1495	1455	1466	1726	1757	16911	185503
NORTHWEST MCGREGOR - WINNIPEGOSIS													
-	-	-	-	-	-	-	-	-	-	-	-	-	109
-	-	-	-	-	-	-	-	-	-	-	-	-	0
-	-	-	-	-	-	-	-	-	-	-	-	-	0
NORWEGIAN CREEK - MADISON													
-	-	-	-	-	-	-	-	-	-	-	-	-	34398
-	-	-	-	-	-	-	-	-	-	-	-	-	90473
-	-	-	-	-	-	-	-	-	-	-	-	-	9038

OAKDALE - DUPEROW

Pool Totals: 43

571

	Jan	Feb	Mar	Apr	May	Jun	Jul	Aug	Sep	Oct	Nov	Dec	2005 Total	Cum Prod
OAKDALE - MADISON														
	656	458	553	596	575	316	655	488	632	448	4	685	6066	473904
	1770	1360	1576	1629	1709	1034	1635	1330	1738	1329	646	1780	17536	601227
	1710	1324	1379	1654	1709	1047	1653	1267	1653	1432	495	1705	17028	421773
OSLOE - MADISON														
	80	84	84	97	72	89	99	84	87	89	83	80	1028	78004
	698	710	788	722	543	782	785	753	742	680	750	775	8728	284590
	112	118	118	136	100	125	139	118	122	419	116	112	1735	75869
OTTER - RED RIVER														
	-	-	-	-	-	-	-	-	-	-	-	-	-	37816
	-	-	-	-	-	-	-	-	-	-	-	-	-	53421
	-	-	-	-	-	-	-	-	-	-	-	-	-	29965
PAINTED WOODS - MADISON														
	-	-	-	122	1660	1294	1006	1258	1115	1066	1071	922	9514	10242
	-	-	-	1115	12329	10124	8140	10577	9404	9004	8782	7976	77451	85236
	-	-	-	48	667	906	408	508	451	426	431	372	4217	4217
PAINTED WOODS - WINNIPEGOSIS														
	-	-	-	-	-	-	-	-	-	-	-	-	-	3537
	-	-	-	-	-	-	-	-	-	-	-	-	-	7003
	-	-	-	-	-	-	-	-	-	-	-	-	-	0
PARK - IRIDBEAR														
	-	-	-	-	-	-	-	-	-	-	-	-	-	200
	-	-	-	-	-	-	-	-	-	-	-	-	-	1179
	-	-	-	-	-	-	-	-	-	-	-	-	-	0
PARK - MADISON														
	-	-	-	-	-	-	-	-	-	-	-	-	-	34740
	-	-	-	-	-	-	-	-	-	-	-	-	-	57810
	-	-	-	-	-	-	-	-	-	-	-	-	-	25145
PARK - RED RIVER														
	-	-	-	-	-	-	-	-	-	-	-	-	-	5090
	-	-	-	-	-	-	-	-	-	-	-	-	-	15694
	-	-	-	-	-	-	-	-	-	-	-	-	-	164396
PASSPORT - MADISON														
	-	-	-	-	-	-	-	-	-	-	-	-	-	26065
	-	-	-	-	-	-	-	-	-	-	-	-	-	8200
	-	-	-	-	-	-	-	-	-	-	-	-	-	0
PATENT GATE - DUPEROW														
	0	0	0	0	0	0	-	-	-	-	-	-	0	346172
	0	0	0	0	0	0	-	-	-	-	-	-	0	114328
	0	0	0	0	0	0	-	-	-	-	-	-	0	474053
PATENT GATE - MADISON														
	1066	883	937	624	711	1011	973	920	859	772	813	865	10434	344301
	4413	4194	3996	3102	2773	4621	4443	4080	4076	3739	4013	4288	47738	684473
	3870	1441	1429	1079	982	1262	1430	1479	1440	1355	1135	1489	18391	544640
PATENT GATE - RED RIVER														
	-	-	-	-	-	-	-	-	-	-	-	-	-	131085
	-	-	-	-	-	-	-	-	-	-	-	-	-	27861
	-	-	-	-	-	-	-	-	-	-	-	-	-	897131
PAULSON - BAKKEN														
	-	-	-	-	-	-	-	-	-	-	-	429	429	429
	-	-	-	-	-	-	-	-	-	-	-	1701	1701	1701
	-	-	-	-	-	-	-	-	-	-	-	0	0	0
PAULSON - MADISON														
	-	-	-	-	-	-	-	-	-	-	-	-	-	178
	-	-	-	-	-	-	-	-	-	-	-	-	-	445
	-	-	-	-	-	-	-	-	-	-	-	-	-	0
PAULSON - RED RIVER														
	-	-	-	-	-	-	-	-	-	-	-	-	-	89851
	-	-	-	-	-	-	-	-	-	-	-	-	-	309652
	-	-	-	-	-	-	-	-	-	-	-	-	-	344662

PAULSON - RED RIVER

Pool Totals: 44

572

	Jan	Feb	Mar	Apr	May	Jun	Jul	Aug	Sep	Oct	Nov	Dec	2005 Total	Cum Prod
PEARL - DUPEROW														
-	-	-	-	-	-	-	-	-	-	-	-	-	-	671
-	-	-	-	-	-	-	-	-	-	-	-	-	-	4068
-	-	-	-	-	-	-	-	-	-	-	-	-	-	651
PEMBROKE - RED RIVER														
-	-	-	-	-	-	-	-	-	-	-	-	-	-	2323
-	-	-	-	-	-	-	-	-	-	-	-	-	-	4413
-	-	-	-	-	-	-	-	-	-	-	-	-	-	161827
PERELLA - MADISON														
103	133	224	6	162	219	168	199	101	208	139	167		1829	210891
50	123	131	20	83	114	124	149	82	152	104	108		1240	127953
678	433	1417	0	22	29	30	25	23	27	24	19		2727	194076
PERSHING - DEVONIAN														
-	-	-	-	-	-	-	-	-	-	-	-	-	-	1312
-	-	-	-	-	-	-	-	-	-	-	-	-	-	1048
-	-	-	-	-	-	-	-	-	-	-	-	-	-	0
PERSHING - MADISON														
667	560	622	377	808	666	691	704	687	706	704	722		7914	1705324
3062	2556	2869	1818	3471	3240	3193	3289	3164	3209	3212	3248		36331	3050195
1142	675	641	524	2314	1865	1865	1461	1331	1366	1263	1187		15634	633405
PERSHING - SANISH														
-	-	-	-	-	-	-	-	-	-	-	-	-	-	5716
-	-	-	-	-	-	-	-	-	-	-	-	-	-	833
-	-	-	-	-	-	-	-	-	-	-	-	-	-	0
PERSHING - STONEWALL														
-	-	-	-	-	-	-	-	-	-	-	-	-	-	11241
-	-	-	-	-	-	-	-	-	-	-	-	-	-	1614
-	-	-	-	-	-	-	-	-	-	-	-	-	-	25964
PHELPS BAY - BAKKEN														
1291	845	849	805	740	489	830	728	690	706	667	631		9271	197260
187	40	48	4	60	0	75	23	38	30	22	28		555	11319
1761	1531	1924	2006	1731	1128	1855	1847	1719	1716	936	895		19049	312828
PICKETT - MADISON														
0	4	7	0	0	20	0	4	8	7	1	3		54	113845
2726	2908	1999	2294	1067	0	2028	4209	7992	3329	2270	3505		34327	643604
0	0	0	0	0	0	0	0	0	0	0	0		0	72859
PIERRE CREEK - BAKKEN														
2464	2315	2380	5601	4505	3622	4073	4131	4158	5631	4876	3949		47705	2034341
645	55	185	385	1267	517	257	309	351	881	705	3205		8762	43059
7351	7604	9583	9370	10870	9485	8113	6403	7025	9119	7918	7513		100354	3719227
PIERRE CREEK - IRDBEAR														
4206	3537	3948	2871	4243	3608	3462	2900	2532	3138	2920	2554		39919	1277712
18420	13514	19708	14082	18077	17759	20128	18063	15985	15288	14317	12380		197721	2610712
4147	3132	4004	2744	4083	3687	4028	3444	2904	3073	2699	1445		39390	1074486
PIERRE CREEK - DUPEROW														
1497	1347	1699	1046	1589	1426	1036	997	951	1118	903	1456		15065	829094
5476	5071	9178	5826	8155	8163	6277	6677	7479	5165	4343	8760		80570	454376
787	841	770	620	808	602	678	553	803	974	839	322		8597	767227
PIERRE CREEK - MADISON														
-	-	-	-	-	-	-	-	-	-	-	-	-	-	90302
-	-	-	-	-	-	-	-	-	-	-	-	-	-	154396
-	-	-	-	-	-	-	-	-	-	-	-	-	-	83218
PIERRE CREEK - RED RIVER														
2623	2520	1971	1383	2897	2954	2475	2580	2520	2768	2057	2326		29074	1976564
4538	4213	3742	1655	2443	3967	4486	4051	4907	3486	3052	4281		44821	1322145
3687	3806	3900	3377	2978	3980	4221	5335	4730	5761	3898	4208		49881	3433235
PIERRE CREEK - SILURIAN														
-	-	-	-	-	-	-	-	-	-	-	-	-	-	194
-	-	-	-	-	-	-	-	-	-	-	-	-	-	0
-	-	-	-	-	-	-	-	-	-	-	-	-	-	0

PIERRE CREEK - SOURIS RIVER

Pool Totals: 45

573

	Jan	Feb	Mar	Apr	May	Jun	Jul	Aug	Sep	Oct	Nov	Dec	2005 Total	Cum Prod
PIERRE CREEK - STONEWALL														
	249	283	260	40	0	129	169	238	306	104	43	130	1951	191205
	2761	2341	2544	756	0	1672	2686	2403	2705	1184	1080	2368	22500	212815
	187	230	168	62	12	40	128	218	266	58	26	125	1520	273203
PLAZA - MADISON														
	4044	4000	3942	3616	3836	3718	3782	4124	3829	3691	3651	4173	46406	3283437
	15744	15045	15198	13583	16280	14780	13786	15530	14279	13150	14206	18765	180346	2739669
	1342	1344	1366	1376	1482	1430	1464	1478	1376	1410	1057	741	15866	2098039
PLEASANT - MADISON														
	778	1194	1414	1437	1460	1194	1419	1317	1380	1244	1355	1300	15492	1763594
	37422	27885	33771	34690	37793	35854	40021	32039	36790	33851	41637	39349	431102	9741261
	0	0	0	0	0	0	0	0	0	0	0	0	0	135806
PLEASANT HILL - RED RIVER														
	-	-	-	-	-	-	-	-	-	-	-	-	-	16697
	-	-	-	-	-	-	-	-	-	-	-	-	-	67255
	-	-	-	-	-	-	-	-	-	-	-	-	-	661992
PLEASANT VALLEY - MADISON														
	567	522	724	395	773	871	448	477	477	653	678	623	7208	371349
	3100	5729	3779	3829	5153	5033	2312	3580	2135	6294	6218	5369	52531	1694397
	363	956	765	685	706	582	338	358	347	530	1401	1511	8542	359366
PLUMER - RED RIVER														
	-	-	-	-	-	-	-	-	-	-	-	-	-	9265
	-	-	-	-	-	-	-	-	-	-	-	-	-	64498
	-	-	-	-	-	-	-	-	-	-	-	-	-	11730
POE - MADISON														
	3918	4517	4292	4468	5254	4650	4597	3992	5871	4254	4043	5580	55436	771859
	38569	36028	34090	35320	37497	33863	38113	31447	30576	38576	37378	47640	439097	3032454
	2453	3121	3331	3548	4178	4223	4044	3359	5110	4003	3216	4482	45068	808496
POE - RED RIVER														
	-	-	-	-	-	-	-	-	-	-	-	-	-	559025
	-	-	-	-	-	-	-	-	-	-	-	-	-	81793
	-	-	-	-	-	-	-	-	-	-	-	-	-	6962182
POKER JIM - BAKKEN														
	350	376	394	359	388	357	312	251	205	380	364	292	4028	84702
	0	0	20	0	0	0	18	0	65	0	0	0	103	11510
	428	414	453	440	448	440	430	401	175	409	410	403	4851	24275
POKER JIM - DUPEROW														
	-	-	-	-	-	-	-	-	-	-	-	-	-	44578
	-	-	-	-	-	-	-	-	-	-	-	-	-	73640
	-	-	-	-	-	-	-	-	-	-	-	-	-	31745
POKER JIM - MADISON														
	0	0	0	0	0	0	0	0	0	0	0	0	0	1043000
	0	0	0	0	0	0	0	0	0	0	0	0	0	5008637
	0	0	0	0	0	0	0	0	0	0	0	0	0	668082
POKER JIM - RED RIVER														
	-	-	-	-	-	-	-	-	-	-	-	-	-	193828
	-	-	-	-	-	-	-	-	-	-	-	-	-	67792
	-	-	-	-	-	-	-	-	-	-	-	-	-	30358
PORTAL - MADISON														
	4065	4422	5338	4888	5021	4763	4402	4807	4373	4615	4382	5475	56551	4455548
	6550	6563	7651	7655	7158	8339	7110	8434	8207	7556	7245	8522	90990	2135646
	20867	25459	25160	27490	32406	27772	28205	31472	24194	23460	24968	26387	317840	9872255
POWERS LAKE - MADISON														
	-	-	-	-	-	-	-	-	-	-	-	-	-	1506
	-	-	-	-	-	-	-	-	-	-	-	-	-	27788
	-	-	-	-	-	-	-	-	-	-	-	-	-	0
POWERS LAKE - RED RIVER														
	-	-	-	-	-	-	-	-	-	-	-	-	-	420
	-	-	-	-	-	-	-	-	-	-	-	-	-	0
	-	-	-	-	-	-	-	-	-	-	-	-	-	0

POWERS LAKE - RED RIVER

Pool Totals: 46

	Jan	Feb	Mar	Apr	May	Jun	Jul	Aug	Sep	Oct	Nov	Dec	2005 Total	Cum Prod
PRAIRIE JUNCTION - MADISON														
	0	0	0	0	0	0	0	0	0	0	0	0	0	50872
	0	0	0	0	0	0	0	0	0	0	0	0	0	77813
	0	0	0	0	0	0	0	0	0	0	0	0	0	569
PRATT - MADISON														
	761	683	1080	1336	1455	1507	1350	1176	908	1094	565	1175	13090	1040155
	10540	9485	13455	17774	20687	18933	19832	20075	18674	14225	13806	13480	190966	5574414
	0	0	0	0	0	0	0	0	0	0	0	0	0	0
PRESCOTT - MADISON														
	-	-	-	-	-	-	-	-	-	-	-	-	-	3525
	-	-	-	-	-	-	-	-	-	-	-	-	-	17503
	-	-	-	-	-	-	-	-	-	-	-	-	-	0
PRONGHORN - DUPEROW														
	-	-	-	-	-	-	-	-	-	-	-	-	-	5569
	-	-	-	-	-	-	-	-	-	-	-	-	-	11341
	-	-	-	-	-	-	-	-	-	-	-	-	-	2565
PRONGHORN - MADISON														
	1246	1086	1843	1496	1407	1340	1196	1150	1358	1429	1365	1370	16286	621935
	3436	1717	4534	4001	3613	3594	3414	3065	3205	3881	3942	2535	40937	1475069
	997	529	1459	1469	1457	1251	1343	1454	1237	1496	1305	924	14921	724237
PRONGHORN - RED RIVER														
	-	-	-	-	-	-	-	-	-	-	-	-	-	6577
	-	-	-	-	-	-	-	-	-	-	-	-	-	2298
	-	-	-	-	-	-	-	-	-	-	-	-	-	53292
RAGGED BUTTE - MADISON														
	3051	2809	2702	2883	2866	2475	2793	2655	2606	2556	2579	2498	32473	1646698
	5373	5460	5577	5579	5521	5489	5920	5507	4104	5444	4479	5252	63705	2279177
	3473	3243	3067	3279	3079	2922	3121	2920	2608	2230	2234	2492	34668	1939256
RANCH COULEE - RED RIVER														
	72	45	51	110	40	5	0	0	135	34	9	2	503	67529
	65	43	30	142	17	0	0	0	212	28	0	8	545	36885
	5344	2948	1433	6683	2889	615	146	179	6887	2053	0	355	29532	2345023
RANDOLPH - DUPEROW														
	-	-	-	-	-	-	-	-	-	-	-	-	-	694984
	-	-	-	-	-	-	-	-	-	-	-	-	-	604779
	-	-	-	-	-	-	-	-	-	-	-	-	-	544200
RANDOLPH - MADISON														
	1706	959	1226	1675	1296	1394	1461	1388	1491	956	1607	1749	16908	392001
	2963	2865	3136	3885	3248	3688	3671	3370	3250	2051	3625	4285	40037	909958
	1552	989	1299	1507	1337	1335	1377	1417	1415	1045	1411	1507	16191	404807
RATTLESNAKE BUTTES - RED RIVER														
	1080	881	1170	1080	1112	1065	1105	1214	1668	3435	4414	3562	21786	191937
	63	56	86	81	62	62	70	67	1025	2264	1752	1199	6787	18126
	48	39	51	47	47	47	49	53	51	873	1005	1039	3349	12838
RATTLESNAKE POINT - DUPEROW														
	10	5	0	0	10	0	0	-	-	-	-	-	25	1032389
	0	0	0	0	0	0	0	-	-	-	-	-	0	733363
	0	0	0	0	0	0	0	-	-	-	-	-	0	860371
RATTLESNAKE POINT - RED RIVER														
	-	-	-	-	-	-	-	-	-	-	-	-	-	25789
	-	-	-	-	-	-	-	-	-	-	-	-	-	2991
	-	-	-	-	-	-	-	-	-	-	-	-	-	136070
RAUB - MADISON														
	623	443	662	577	553	601	604	609	530	519	498	584	6803	196831
	298	213	356	290	294	298	291	304	338	302	294	295	3573	296059
	331	235	352	306	294	319	321	504	283	276	264	310	3795	114398
RAWSON - DUPEROW														
	80	305	258	266	199	126	136	161	124	154	94	83	1986	214309
	129	154	263	787	128	68	46	83	44	40	102	208	2052	109423
	80	152	169	149	113	77	85	96	74	88	67	62	1212	324666

RAWSON - DUPEROW

Pool Totals: 47

	Jan	Feb	Mar	Apr	May	Jun	Jul	Aug	Sep	Oct	Nov	Dec	2005 Total	Cum Prod
RAWSON - MADISON														
	1549	1943	2356	2054	2010	1936	2009	2299	2297	2286	1837	1799	24375	990110
	8489	6434	12629	13092	9560	10091	4313	5181	10813	7375	9090	9942	107009	3790140
	637	807	1183	1106	1135	954	1185	1328	1543	1427	949	1009	13263	952482
RAWSON - RED RIVER														
	-	-	-	-	-	-	-	-	-	-	-	-	-	39794
	-	-	-	-	-	-	-	-	-	-	-	-	-	28214
	-	-	-	-	-	-	-	-	-	-	-	-	-	147729
RAY - RED RIVER														
	-	-	-	-	-	-	-	-	-	-	-	-	-	344494
	-	-	-	-	-	-	-	-	-	-	-	-	-	129251
	-	-	-	-	-	-	-	-	-	-	-	-	-	6219370
RAY - STONEWALL														
	804	503	881	804	824	772	759	816	773	753	749	772	9210	230352
	27	10	51	18	6	14	276	64	17	35	23	20	561	21587
	4911	2995	5472	4447	4767	4549	4587	5065	4817	4704	4499	4539	55352	1326541
RED ROCK - SPEARFISH														
	-	-	-	-	-	-	-	-	-	-	-	-	-	8959
	-	-	-	-	-	-	-	-	-	-	-	-	-	19393
	-	-	-	-	-	-	-	-	-	-	-	-	-	0
RED WING CREEK - MADISON														
	39947	33337	37424	35163	32179	32717	34440	32541	31626	32934	30606	29538	402452	16688807
	9223	8729	10501	11145	11880	10156	11778	10865	11436	8902	10432	9959	125006	4521185
	101036	86209	99235	92004	87146	85791	98813	108042	95505	98031	94109	90581	1136502	23028946
REFUGE - MADISON														
	86	71	86	75	87	74	73	76	71	74	73	84	930	33851
	797	457	770	609	722	775	604	676	610	592	527	678	7817	184618
	0	0	0	0	0	0	0	0	0	0	0	0	0	0
RENNIE LAKE - MADISON														
	667	883	828	857	936	979	871	820	1064	912	960	899	10676	1958505
	783	1100	731	1020	1125	1098	1127	995	1143	1108	1144	1013	12387	1163429
	5652	6595	6629	7373	8979	8379	7069	9871	6383	6183	6075	6035	85223	4083015
RENVILLE - MADISON														
	5343	4925	5260	5961	5800	5256	5640	5648	5333	4918	5187	5345	64616	434031
	80815	74073	82141	80823	80593	75043	92387	80380	82690	81501	80999	88493	979938	5691677
	0	0	0	0	0	0	0	0	0	0	0	0	0	408
RHAME - RED RIVER														
	-	-	-	-	-	-	-	-	-	-	-	-	-	21078
	-	-	-	-	-	-	-	-	-	-	-	-	-	54024
	-	-	-	-	-	-	-	-	-	-	-	-	-	14483
RHOADES - BAKKEN														
	-	-	-	-	-	-	-	-	-	-	-	-	-	0
	-	-	-	-	-	-	-	-	-	-	-	-	-	832
	-	-	-	-	-	-	-	-	-	-	-	-	-	3774
RHOADES - RED RIVER														
	-	-	-	-	-	-	-	-	-	-	-	-	-	21497
	-	-	-	-	-	-	-	-	-	-	-	-	-	97950
	-	-	-	-	-	-	-	-	-	-	-	-	-	762836
RICHARDTON - WINNIPEG/DEADWOOD														
	-	-	-	-	-	-	-	-	-	-	-	-	-	3288
	-	-	-	-	-	-	-	-	-	-	-	-	-	83974
	-	-	-	-	-	-	-	-	-	-	-	-	-	1111332
RICHBURG - MADISON														
	-	-	-	-	-	-	-	-	-	-	-	-	-	12251
	-	-	-	-	-	-	-	-	-	-	-	-	-	88335
	-	-	-	-	-	-	-	-	-	-	-	-	-	0
RIDER - MADISON														
	906	801	896	856	888	859	881	884	201	431	737	879	9219	379977
	2629	2375	2557	2238	2735	2993	3208	2960	674	4237	4757	5045	36408	2177560
	0	0	0	0	0	0	0	0	0	0	0	0	0	17168

RIVAL - DAKOTA

Pool Totals: 48

	Jan	Feb	Mar	Apr	May	Jun	Jul	Aug	Sep	Oct	Nov	Dec	2005 Total	Cum Prod
RIVAL - MADISON														
	4836	7100	9363	9163	9194	9101	8190	8785	6615	8784	9990	10034	101155	15821467
	101854	178281	207759	196393	214802	216204	199882	223791	189015	226531	244769	251003	2450284	40256885
	19862	23295	27097	30382	30774	26958	26610	28546	26449	26186	32753	33760	332672	13076779
ROCKY HILL - MADISON														
	3252	3241	3670	3429	3195	3000	3293	3112	3030	2976	2976	2498	37672	319236
	20009	17594	18513	19556	20516	21919	20766	19952	20394	18172	19073	13611	230075	1134570
	1134	951	1180	1263	891	649	642	722	579	718	933	810	10472	111510
ROCKY RIDGE - HEATH														
	960	754	987	1082	1242	1103	1358	884	698	1032	1232	1002	12334	5367890
	7817	5582	7736	9022	10747	8385	7604	7304	4916	8678	8242	7221	93254	3502911
	74	46	74	72	74	72	72	72	36	74	72	46	784	278978
ROCKY RIDGE - MADISON														
	-	-	-	-	-	-	-	-	-	-	-	-	-	45982
	-	-	-	-	-	-	-	-	-	-	-	-	-	115655
	-	-	-	-	-	-	-	-	-	-	-	-	-	0
ROOSEVELT - BAKKEN														
	2418	2279	2580	2412	2621	2331	1704	2200	3927	5054	3293	4195	35014	3289788
	525	508	1172	664	718	683	592	644	1715	1252	1159	1118	10750	227350
	3901	3579	4271	3867	4237	3839	1589	2922	5824	7113	4692	4779	50613	4063534
ROOSEVELT - BIRDBEAR														
	40955	32288	47840	39599	32702	25348	27705	37958	34184	37537	36282	33243	425641	979013
	17800	17027	15876	18400	17516	17430	17752	19172	16986	17401	14970	15827	206157	984882
	41167	30000	43402	39238	25945	25384	27032	34180	33674	37012	39382	40456	416872	921860
ROOSEVELT - DUPEROW														
	1510	1309	1208	1521	1553	1414	1394	1268	1160	1197	1134	1125	15793	950015
	2247	2138	2160	2344	2297	1908	2406	2309	2560	2402	2505	2297	27573	1025874
	1033	860	693	1006	1117	1114	1136	1018	882	932	810	736	11337	752864
ROOSEVELT - MADISON														
	782	678	735	717	667	621	4588	2094	2603	2032	932	1013	17462	89146
	1877	1672	1783	1759	1604	9419	10835	8116	10089	8385	4209	6592	66340	344245
	824	719	841	788	780	1174	1884	1716	2516	1941	1008	1184	15375	71516
ROOSEVELT - RED RIVER														
	688	548	496	378	179	76	318	173	258	203	354	373	4044	344523
	1494	1293	1165	996	669	60	676	772	1208	849	1317	1340	11839	212804
	4850	4034	3839	3139	1565	1372	2306	1984	2038	1256	2258	2332	30973	1160592
ROOSEVELT - STONEWALL														
	0	0	0	0	0	0	0	0	0	0	-	-	0	35648
	0	0	0	0	2395	0	0	0	788	0	-	-	3183	523703
	0	0	0	0	18	0	0	0	6	2338	-	-	2362	50487
ROOSEVELT - THREE FORKS														
	-	-	-	-	-	-	-	-	-	-	-	-	-	2003
	-	-	-	-	-	-	-	-	-	-	-	-	-	12728
	-	-	-	-	-	-	-	-	-	-	-	-	-	1205
ROSEBUD - MADISON														
	1665	1981	1896	1706	1861	1768	1814	1775	1613	2033	1909	1824	21845	954335
	3953	3906	4100	3855	3933	3801	3990	3971	2813	3965	4314	4327	46928	1270026
	1583	1753	1904	1828	1881	1816	1868	1859	1598	1816	1749	1827	21482	809161
ROSS - BAKKEN														
	-	-	-	-	-	-	-	-	386	2372	6028	3635	12421	12421
	-	-	-	-	-	-	-	-	509	676	1718	562	3465	3465
	-	-	-	-	-	-	-	-	10	1393	8329	2550	12282	12282
ROTH - SPEARFISH/MADISON														
	187	171	194	181	193	187	165	184	159	155	181	198	2155	736904
	11644	10605	11776	11372	11867	11477	10266	11312	9388	9878	10520	10756	130861	9443536
	0	0	0	0	0	0	0	0	0	0	0	0	0	487
ROUGH RIDER - BAKKEN														
	1640	1529	3661	2424	2821	3835	3091	2750	2275	2567	2590	2436	31619	3599364
	187	132	238	436	664	564	467	395	341	270	395	283	4372	119363
	13014	12706	14879	18048	20454	20171	16974	16758	14390	15633	14756	16717	194500	10454532

ROUGH RIDER - DEADWOOD

Pool Totals: 49

577

Jan	Feb	Mar	Apr	May	Jun	Jul	Aug	Sep	Oct	Nov	Dec	2005 Total	Cum Prod
ROUGH RIDER - DUPEROW													
2285	2225	2132	3146	2933	3162	3031	3073	3366	2575	3260	3385	34573	2115390
4187	4535	6673	8850	8276	8903	7927	9861	8255	5047	8162	7801	88477	2204391
2477	2166	2496	3593	3546	3850	3744	3903	3618	2297	3811	4094	39595	3640441
ROUGH RIDER - MADISON													
13578	14030	15172	14334	14029	13086	14463	14481	14265	13852	13058	15032	169380	17141970
115725	127651	141230	129800	128922	122916	139051	136531	134570	131424	120870	144176	1572866	38805842
15043	15333	16359	15951	16147	15363	18437	18748	17122	16673	16195	16890	198261	13413842
ROUGH RIDER - RED RIVER													
474	458	602	612	489	619	531	602	476	559	505	257	6184	280514
1019	855	991	876	984	1064	1005	1117	1186	1025	872	923	11917	95933
40746	40629	42966	38919	39344	39116	35896	39328	34415	35318	35620	25204	447501	8535985
ROUGH RIDER - SILURIAN													
-	-	-	-	-	-	-	-	-	-	-	-	-	80
-	-	-	-	-	-	-	-	-	-	-	-	-	360
-	-	-	-	-	-	-	-	-	-	-	-	-	80
ROUND PRAIRIE - RED RIVER													
-	-	-	-	-	-	-	-	-	-	-	-	-	56420
-	-	-	-	-	-	-	-	-	-	-	-	-	6989
-	-	-	-	-	-	-	-	-	-	-	-	-	331
ROUND PRAIRIE - WINNIPEGOSIS													
-	-	-	-	-	-	-	-	-	-	-	-	-	231184
-	-	-	-	-	-	-	-	-	-	-	-	-	2457534
-	-	-	-	-	-	-	-	-	-	-	-	-	317
ROUND TOP BUTTE - MADISON													
-	-	-	-	-	-	-	-	-	-	-	-	-	16692
-	-	-	-	-	-	-	-	-	-	-	-	-	253
-	-	-	-	-	-	-	-	-	-	-	-	-	0
ROUND TOP BUTTE - TYLER													
177	188	174	167	125	157	134	120	51	137	146	135	1711	44187
0	0	0	0	0	0	0	0	0	0	0	0	0	827
0	0	0	0	0	0	0	0	0	0	0	0	0	360
RUSSELL - SPEARFISH/MADISON													
1603	1300	1319	1338	1342	1208	1178	1102	659	804	1399	1042	14294	704156
2958	2664	2034	2883	2647	3013	3161	3269	1285	1624	3286	2964	31788	1262588
0	0	0	0	0	0	0	0	0	0	0	0	0	0
RUSSIAN CREEK - MADISON													
1087	982	1106	1050	1077	874	1177	1162	1027	1084	975	1050	12651	394892
9636	8386	9333	8448	9163	4301	10428	8484	8219	8972	6481	6612	98463	1706748
453	411	461	445	461	443	457	456	373	390	353	386	5089	334520
RUSSIAN CREEK - RED RIVER													
-	-	-	-	-	-	-	-	-	-	1452	1197	2649	38536
-	-	-	-	-	-	-	-	-	-	1796	2688	4484	97769
-	-	-	-	-	-	-	-	-	-	18169	18405	36574	907002
SADDLE BUTTE - MADISON													
-	-	-	-	-	-	-	-	-	-	-	-	-	13361
-	-	-	-	-	-	-	-	-	-	-	-	-	12006
-	-	-	-	-	-	-	-	-	-	-	-	-	1222
SADDLE BUTTE - RED RIVER													
-	-	-	-	-	-	-	-	-	-	-	-	-	111
-	-	-	-	-	-	-	-	-	-	-	-	-	0
-	-	-	-	-	-	-	-	-	-	-	-	-	0
SADDLE BUTTE - STONEWALL													
1100	777	1170	1256	1456	1038	1389	1425	697	947	423	969	12647	172723
3315	3426	4303	3626	5425	4014	4591	1214	3399	4559	1751	4137	43760	252093
1590	1008	1746	2082	2333	1460	2229	2596	1121	1781	743	961	19650	232156
SADLER - BAKKEN													
1258	1180	1403	1157	849	1400	1179	1100	953	1018	985	1006	13488	101872
534	513	590	651	421	611	564	514	524	635	399	455	6411	107954
383	2144	297	1532	2576	3639	4801	4401	2866	2603	2278	2944	30464	90795

SADLER - DUPEROW

Pool Totals: 50

	Jan	Feb	Mar	Apr	May	Jun	Jul	Aug	Sep	Oct	Nov	Dec	2005 Total	Cum Prod
SADLER - MADISON														
	836	917	1034	735	656	633	754	704	755	686	709	905	9324	279746
	6049	6757	7007	5323	4746	4855	6346	7333	7277	5005	5029	6363	72090	1880557
	542	696	755	661	637	613	736	691	410	694	559	896	7890	225292
SAKAKAWEA - MADISON														
	531	494	570	560	551	524	501	300	440	622	510	525	6128	266591
	402	554	493	429	451	433	485	306	431	608	442	452	5486	156896
	386	383	408	400	390	387	373	177	303	470	388	382	4447	324115
SAND CREEK - DEVONIAN														
	-	-	-	-	-	-	-	-	-	-	-	-	-	27384
	-	-	-	-	-	-	-	-	-	-	-	-	-	30446
	-	-	-	-	-	-	-	-	-	-	-	-	-	0
SAND CREEK - RED RIVER														
	196	225	196	239	246	212	210	99	0	0	38	73	1734	24710
	47	54	77	64	145	122	107	107	0	84	0	35	842	9291
	9609	9719	13114	12807	12407	13125	12892	6622	0	0	0	0	90295	1223594
SAND CREEK - STONEWALL														
	196	225	196	239	246	212	209	99	0	0	38	73	1733	46333
	47	54	77	64	145	122	107	107	0	84	0	35	842	10570
	9609	9720	13113	12807	12406	13126	12891	6622	0	0	0	366	90660	1376906
SANDROCKS - DUPEROW														
	205	280	282	249	265	221	253	244	238	247	223	231	2938	42636
	842	1052	1167	1067	1136	1016	1182	1126	1073	1072	1048	1059	12840	123208
	31	119	88	82	83	78	106	116	133	51	19	44	950	11227
SANDROCKS - RED RIVER														
	-	-	-	-	-	-	-	-	-	-	-	-	-	1570
	-	-	-	-	-	-	-	-	-	-	-	-	-	565
	-	-	-	-	-	-	-	-	-	-	-	-	-	5225
SATHER LAKE - MADISON														
	412	416	417	374	393	405	380	418	405	42	264	568	4494	187267
	1273	1478	1740	783	1543	1531	1506	1654	1663	0	1022	1989	16182	443185
	648	756	837	783	837	837	837	837	810	108	459	810	8559	257408
SAUK - BAKKEN														
	168	146	212	178	196	170	176	163	0	28	287	225	1949	64269
	28	28	37	38	40	32	40	38	0	30	67	45	423	10293
	135	117	170	143	157	136	141	130	0	24	229	180	1562	50516
SAXON - DUPEROW														
	618	549	618	576	565	239	452	558	571	579	384	644	6353	49112
	1244	1052	1250	1209	1229	532	1272	1198	1221	1155	843	1384	13589	70811
	10	10	10	10	10	10	10	10	10	10	10	10	120	670
SAXON - RED RIVER														
	461	302	340	337	222	319	98	372	350	252	281	282	3616	439753
	1470	1494	1521	1564	1262	1643	1018	1758	1706	1545	1635	1585	18201	751903
	460	302	340	337	222	319	98	372	350	252	281	282	3615	578064
SCAIRT WOMAN - DUPEROW														
	590	425	483	466	294	665	626	554	530	540	468	162	5803	108175
	1037	601	761	850	624	1217	1173	1109	1091	1167	1007	319	10956	205429
	1860	1680	1855	1800	840	1800	1860	1860	1800	1860	1800	720	19735	175224
SCAIRT WOMAN - GUNTON														
	-	-	-	-	-	-	-	-	-	-	-	-	-	4085
	-	-	-	-	-	-	-	-	-	-	-	-	-	3973
	-	-	-	-	-	-	-	-	-	-	-	-	-	13257
SCAIRT WOMAN - MADISON														
	-	-	-	-	-	-	-	-	-	-	-	-	-	526134
	-	-	-	-	-	-	-	-	-	-	-	-	-	1394550
	-	-	-	-	-	-	-	-	-	-	-	-	-	754293
SCAIRT WOMAN - RED RIVER														
	-	-	-	-	-	-	-	-	-	-	-	-	-	183085
	-	-	-	-	-	-	-	-	-	-	-	-	-	58342
	-	-	-	-	-	-	-	-	-	-	-	-	-	8901950

SCANDIA - RED RIVER

Pool Totals: 51

579

	Jan	Feb	Mar	Apr	May	Jun	Jul	Aug	Sep	Oct	Nov	Dec	2005 Total	Cum Prod
SCANDIA - SPEARFISH/MADISON														
	117	95	110	80	107	73	2	80	84	82	98	78	1006	82974
	2990	2696	3038	1172	2990	6430	5280	1344	1440	1538	1248	1488	31654	351512
	0	0	0	0	0	0	0	0	0	0	0	0	0	3160
SCHEFIELD - SILURIAN														
	854	793	772	651	634	604	609	443	112	577	605	679	7333	628518
	45061	42016	41926	38315	35473	34750	31953	28319	4338	31598	32967	43454	410170	8247040
	171	160	153	133	126	123	122	91	22	115	119	135	1470	149910
SCOTIA - MADISON														
	764	761	871	750	831	814	866	798	878	868	886	738	9825	494636
	1360	1490	1550	1610	1550	1570	970	1159	850	870	1020	1110	15109	254726
	0	0	0	0	0	0	0	0	0	0	0	0	0	1527
SECOND CREEK - RED RIVER														
	-	-	-	-	-	-	-	-	-	-	-	-	-	9099
	-	-	-	-	-	-	-	-	-	-	-	-	-	5266
	-	-	-	-	-	-	-	-	-	-	-	-	-	0
SERGIS - MADISON														
	9	0	86	75	73	74	69	66	51	67	70	70	710	24072
	170	0	624	594	875	464	798	730	654	740	436	610	6695	170812
	0	0	0	0	0	0	0	0	0	0	0	0	0	0
SEVENMILE COULEE - MADISON														
	148	180	243	207	227	194	145	198	128	127	157	135	2089	392981
	6635	5464	4722	6452	6426	4979	5715	6201	4344	3697	4398	4308	63341	2632014
	0	0	0	0	0	0	0	0	0	0	0	0	0	7979
SHEALEY - MADISON														
	416	395	438	411	418	411	420	420	401	374	431	464	4999	113567
	418	412	435	440	450	452	438	437	433	407	423	447	5192	61428
	175	166	184	173	176	173	173	176	168	157	181	195	2097	47575
SHEEP BUTTE - RED RIVER														
	-	-	-	-	-	-	-	-	-	-	-	-	-	119756
	-	-	-	-	-	-	-	-	-	-	-	-	-	209545
	-	-	-	-	-	-	-	-	-	-	-	-	-	166960
SHERMAN - MADISON														
	2627	2436	2528	2541	2639	2575	2600	2556	2538	2444	2511	2534	30529	1209877
	50927	46778	52146	51021	51752	49707	46305	52196	47628	46714	53325	54247	602746	18865450
	0	0	0	0	0	0	0	0	0	0	0	0	0	2528
SHERWOOD - MADISON														
	6988	6600	7256	6202	6649	7735	6595	7264	5776	5847	5235	6941	79088	19612698
	99040	91762	100661	94460	95518	91668	94537	96529	91662	90218	87064	89192	1122311	38646962
	2807	2781	3037	2989	3059	2931	3063	3045	2916	3022	2212	1733	33595	1796992
SHOCKLEY - MADISON														
	-	-	-	-	-	-	-	-	-	-	-	-	-	10794
	-	-	-	-	-	-	-	-	-	-	-	-	-	80834
	-	-	-	-	-	-	-	-	-	-	-	-	-	4910
SHORT CREEK - MADISON														
	343	104	408	321	387	319	266	342	163	253	228	242	3376	245809
	70	50	140	142	100	140	150	140	125	110	150	150	1467	75793
	364	531	418	524	782	445	471	531	256	265	373	340	5300	69618
SIMON BUTTE - MADISON														
	1941	1703	1959	2070	1936	1831	1559	1784	1729	1737	1660	1674	21583	138107
	1941	1842	2047	2090	2118	2055	1909	2097	2003	1902	2024	2053	24081	111546
	1770	1556	1741	1750	1749	1621	1342	1566	1363	1260	1218	1396	18332	119912
SIMON BUTTE - RED RIVER														
	1453	1364	1524	1375	1477	1395	1166	1127	1284	1021	1617	1467	16270	278121
	135	132	149	139	164	151	119	109	113	175	260	154	1800	30623
	4864	4594	4924	4584	4667	4540	3778	3433	3137	1536	2365	1650	44072	1247333
SIMON BUTTE - SILURIAN														
	-	-	-	-	-	-	-	-	-	-	-	-	-	1631039
	-	-	-	-	-	-	-	-	-	-	-	-	-	4974394
	-	-	-	-	-	-	-	-	-	-	-	-	-	563826

SIMON BUTTE - SILURIAN

Pool Totals: 52

580

	Jan	Feb	Mar	Apr	May	Jun	Jul	Aug	Sep	Oct	Nov	Dec	2005 Total	Cum Prod
SIMON BUTTE - STONEWALL														
	0	0	0	0	0	0	0	0	0	0	0	0	0	195
	0	0	0	0	0	0	0	0	0	0	0	0	0	61
	0	0	0	0	0	0	0	0	0	0	0	0	0	100
SIOUX - DUPEROW														
	2132	1866	1842	1647	2061	2050	2005	2073	6574	6002	5210	3867	37329	258624
	55	43	15	156	51	61	78	229	131	260	176	126	1381	322705
	1760	1749	1783	1396	1932	1914	2006	2279	5412	4849	4272	3136	32488	187936
SIOUX - MADISON														
	2529	2168	2437	2141	2596	2257	2474	2372	2196	2328	2078	2158	27734	293779
	2197	1785	1884	1618	1722	1551	1679	1584	1818	1647	1358	1486	20329	174369
	2667	2241	2740	2457	2921	2863	3046	2807	2664	2924	2138	1772	31240	283343
SIOUX - RED RIVER														
	353	269	349	342	362	318	325	278	290	281	2	251	3420	2040439
	186	182	267	238	239	185	213	226	262	201	0	59	2258	440297
	797	492	791	821	903	911	931	807	678	856	193	183	8363	4990105
SIOUX - STONEWALL														
	2843	2811	2678	2513	2826	2564	2687	2162	1292	1290	828	900	25394	131333
	670	733	803	1071	753	757	842	522	538	505	129	107	7430	46437
	4735	6412	6370	5624	6031	5714	5987	4342	1981	2177	848	912	51133	273603
SIX CREEK - RED RIVER														
	-	-	-	-	-	-	-	-	-	-	-	-	-	9487
	-	-	-	-	-	-	-	-	-	-	-	-	-	9779
	-	-	-	-	-	-	-	-	-	-	-	-	-	17127
SIXMILE - RED RIVER														
	123	281	307	54	0	27	5	0	0	0	0	1	798	426139
	2590	2590	5973	577	0	3548	812	0	0	0	0	71	16161	858520
	101	144	866	15	0	67	12	0	0	0	0	0	1205	395290
SKABO - MADISON														
	1002	903	1145	1077	1114	1002	1099	1160	1084	1108	1067	1100	12861	88853
	20	36	5	23	20	22	0	15	17	24	25	17	224	2268
	511	461	584	549	568	511	560	592	553	565	544	561	6559	42318
SKJERMO - DUPEROW														
	271	6	281	387	382	390	367	323	374	354	225	207	3567	22873
	21	0	0	0	0	0	71	108	75	235	36	358	904	5392
	0	0	0	0	0	0	0	0	0	0	0	0	0	0
SKJERMO - RED RIVER														
	677	560	601	575	598	518	459	687	582	539	416	608	6820	562063
	1122	1161	1002	1072	1025	962	782	1325	1028	957	760	1078	12274	602885
	372	336	372	360	372	360	372	372	360	372	360	372	4380	428427
SKULL CREEK - RED RIVER														
	-	-	-	-	-	-	-	-	-	-	-	-	-	21653
	-	-	-	-	-	-	-	-	-	-	-	-	-	51056
	-	-	-	-	-	-	-	-	-	-	-	-	-	27633
SMITH - MADISON														
	3233	2995	3339	3565	3525	3387	3237	3325	3232	3567	3285	3411	40101	3408474
	25151	24746	29393	33753	34102	33231	31075	32418	32907	31599	33309	36663	378347	9167829
	1240	1202	1313	1280	1359	1306	1349	1343	1296	1336	1239	1274	15537	1203510
SNOW - MADISON														
	-	-	-	-	-	-	-	-	-	-	-	-	-	347702
	-	-	-	-	-	-	-	-	-	-	-	-	-	295720
	-	-	-	-	-	-	-	-	-	-	-	-	-	363306
SNOWCOVER - BIRDBEAR														
	0	315	473	526	519	457	455	440	422	0	168	706	4481	293741
	0	1012	1135	1367	1438	1348	1407	1333	1259	0	905	1956	13160	333644
	527	568	608	894	1116	1068	1098	1110	1025	0	245	782	9041	311927
SNOWCOVER - DUPEROW														
	961	849	971	709	1322	1213	1283	1016	1133	1444	1302	666	12869	280725
	2403	2176	2470	1948	2961	3225	3339	2925	3147	3646	3280	1668	33188	367014
	1089	605	709	783	1045	1292	1326	853	975	1069	980	635	11361	311283

SNOWCOVER - DUPEROW

Pool Totals: 53

Jan	Feb	Mar	Apr	May	Jun	Jul	Aug	Sep	Oct	Nov	Dec	2005 Total	Cum Prod
SNOWCOVER - MADISON													
-	-	-	-	-	-	-	-	-	-	-	-	-	368
-	-	-	-	-	-	-	-	-	-	-	-	-	4091
-	-	-	-	-	-	-	-	-	-	-	-	-	876
SNOWCOVER - RED RIVER													
496	437	500	460	856	785	831	658	754	655	591	318	7341	436161
1238	1121	1273	1262	1917	2088	2162	1893	2095	1654	1487	757	18947	510860
458	396	459	569	741	903	927	572	716	590	546	343	7220	655469
SOURIS - MADISON													
-	-	-	-	-	-	-	-	-	-	-	-	-	70
-	-	-	-	-	-	-	-	-	-	-	-	-	0
-	-	-	-	-	-	-	-	-	-	-	-	-	0
SOURIS - SPEARFISH/MADISON													
45	38	25	0	0	26	47	13	23	21	13	0	251	189403
713	644	460	0	0	414	713	465	330	297	132	0	4168	1794895
0	0	0	0	0	0	0	0	0	0	0	0	0	11065
SOUTH ANTLER CREEK - MADISON													
1586	1468	1478	1476	1499	1445	1530	1414	1119	1036	1298	1465	16814	1058449
42394	33213	54146	36566	37041	35397	37304	34390	31686	28784	36939	34246	442106	4689670
0	0	0	0	0	0	0	0	0	0	0	0	0	1748
SOUTH BOXCAR - BIRDBEAR													
244	220	224	227	228	206	190	204	192	250	263	250	2698	160975
398	381	415	447	498	484	457	489	484	696	772	712	6233	93228
338	284	222	230	268	257	219	241	239	253	314	245	3110	156238
SOUTH BOXCAR - DUPEROW													
1076	968	988	842	850	762	708	756	713	598	600	554	9415	142651
1754	1679	1829	1663	1852	1798	1698	1817	1797	1664	1760	1576	20887	115026
1114	920	609	597	730	704	580	641	629	562	674	505	8265	141584
SOUTH BOXCAR - MADISON													
-	-	-	-	-	-	-	-	-	-	-	-	-	160
-	-	-	-	-	-	-	-	-	-	-	-	-	7572
-	-	-	-	-	-	-	-	-	-	-	-	-	833
SOUTH BOXCAR - RED RIVER													
-	-	-	-	-	-	-	-	-	-	-	-	-	110648
-	-	-	-	-	-	-	-	-	-	-	-	-	146094
-	-	-	-	-	-	-	-	-	-	-	-	-	184565
SOUTH BULL MOOSE - MADISON													
-	-	-	-	-	-	-	-	-	-	-	-	-	125729
-	-	-	-	-	-	-	-	-	-	-	-	-	267555
-	-	-	-	-	-	-	-	-	-	-	-	-	234387
SOUTH COTEAU - MADISON													
1128	968	1120	1075	1184	1079	1102	1169	1090	1148	1057	1155	13275	751276
3302	2907	3226	3443	3842	3321	3683	3529	3936	3649	3469	3074	41381	698577
311	647	400	638	819	840	618	501	441	383	288	272	6158	498458
SOUTH GOLD - RED RIVER													
-	-	-	-	-	-	-	-	-	-	-	-	-	12735
-	-	-	-	-	-	-	-	-	-	-	-	-	16027
-	-	-	-	-	-	-	-	-	-	-	-	-	0
SOUTH HAAS - MADISON													
-	-	-	-	-	-	-	-	-	-	-	-	-	6860
-	-	-	-	-	-	-	-	-	-	-	-	-	91564
-	-	-	-	-	-	-	-	-	-	-	-	-	0
SOUTH HEART - HEATH													
1135	942	1012	940	615	990	885	665	993	1085	1047	1118	11427	1485552
3720	3360	3720	3600	3720	3600	3120	3720	3600	3720	3600	3720	43200	2319853
0	0	0	0	0	0	0	0	0	0	0	0	0	0
SOUTH HORSE CREEK - RED RIVER													
4471	3803	3703	3981	4061	4112	4263	4097	3980	3903	4096	4087	48557	2968422
22136	17914	12792	17782	17982	20543	20681	19702	19467	17282	20302	21454	228037	6249754
682	616	515	569	730	743	682	682	660	573	588	574	7614	368625

SOUTH HORSE CREEK - RED RIVER

Pool Totals: 54

582

	Jan	Feb	Mar	Apr	May	Jun	Jul	Aug	Sep	Oct	Nov	Dec	2005 Total	Cum Prod
SOUTH LANDA - MADISON														
	574	495	544	511	521	509	522	503	623	503	488	501	6294	278652
	4194	3888	3700	4339	4380	4137	3937	3904	3865	3961	4017	3892	48214	381266
	0	0	0	0	0	0	0	0	0	0	0	0	0	0
SOUTH LONE TREE - MADISON														
	319	291	306	299	247	274	305	173	276	273	273	308	3344	1457429
	9440	8819	9645	9496	8981	8544	9629	5064	9316	8841	9315	9676	106766	8044017
	0	0	0	0	0	0	0	0	0	0	0	0	0	0
SOUTH MCGREGOR - RATCLIFFE														
	62	110	110	77	106	100	71	80	72	115	85	43	1031	8853
	58	117	172	65	145	174	174	87	101	141	102	35	1371	13010
	199	353	353	247	340	321	228	257	231	369	273	138	3309	23054
SOUTH PLEASANT - MADISON														
	-	-	-	-	-	-	-	-	-	-	-	-	-	1998
	-	-	-	-	-	-	-	-	-	-	-	-	-	25929
	-	-	-	-	-	-	-	-	-	-	-	-	-	0
SOUTH STARBUCK - MADISON														
	520	480	368	353	633	630	588	576	475	595	485	422	6125	225513
	529	588	504	522	851	1291	953	763	562	760	559	455	8337	171768
	0	0	0	0	0	0	0	0	0	0	0	0	0	0
SOUTH STARBUCK - SPEARFISH														
	650	588	660	577	612	556	627	593	577	560	585	586	7171	272036
	443	398	387	434	492	435	490	447	469	467	932	448	5842	120771
	0	0	0	0	0	0	0	0	0	0	0	0	0	0
SOUTH TOBACCO GARDEN - DUPEROW														
	-	-	-	-	-	-	-	-	-	-	-	-	-	129
	-	-	-	-	-	-	-	-	-	-	-	-	-	0
	-	-	-	-	-	-	-	-	-	-	-	-	-	129
SOUTH TOBACCO GARDEN - RED RIVER														
	-	-	-	-	-	-	-	-	-	-	-	-	-	287
	-	-	-	-	-	-	-	-	-	-	-	-	-	4635
	-	-	-	-	-	-	-	-	-	-	-	-	-	25823
SOUTH WESTHOPE - MADISON														
	60	48	100	95	113	98	88	92	91	95	93	99	1072	81777
	507	605	495	508	563	365	451	478	619	453	445	623	6112	1146096
	0	0	0	0	0	0	0	0	0	0	0	0	0	12350
SOUTH WESTHOPE - SPEARFISH/CHARLES														
	11773	10740	11631	11311	11774	10833	11354	11188	10633	10676	11210	11502	134625	14219877
	58620	51840	60000	55776	55740	51031	53423	51065	51199	52059	54606	56246	651605	14285426
	1009	942	1053	1018	1056	1008	1054	1030	978	940	1203	1272	12563	299193
SOUTHWEST AURELIA - MADISON														
	15	40	35	24	11	66	155	0	0	0	0	46	392	85089
	310	92	8	30	7	5	8	0	51	45	23	20	599	75264
	5	14	13	9	4	24	56	0	0	0	0	17	142	1840
SOUTHWEST HAAS - MADISON														
	166	173	220	188	211	207	204	183	176	174	182	193	2277	348577
	10533	8163	12261	8539	10850	11004	10694	9413	9260	9423	10036	8878	119054	4993285
	0	0	0	0	0	0	0	0	0	0	0	0	0	0
SOUTHWEST LANDA - MADISON														
	274	277	284	456	622	480	431	461	444	399	382	383	4893	353612
	637	597	662	640	720	725	770	783	770	790	769	896	8759	504576
	50	45	50	51	54	45	51	57	54	57	56	57	627	36120
SOUTHWEST STARBUCK - MADISON														
	658	790	828	652	635	805	763	816	757	773	561	814	8852	554423
	699	726	802	765	708	720	658	795	795	814	761	817	9060	292095
	0	0	0	0	0	0	0	0	0	0	0	0	0	873
SOUTHWEST STARBUCK - SPEARFISH														
	408	328	409	389	401	255	387	386	390	382	364	420	4519	218556
	100	115	89	259	51	54	100	88	75	66	65	64	1126	11858
	0	0	0	0	0	0	0	0	0	0	0	0	0	0

SPIRAL - DAKOTA

Pool Totals: 55

583

	Jan	Feb	Mar	Apr	May	Jun	Jul	Aug	Sep	Oct	Nov	Dec	2005 Total	Cum Prod
SPIRAL - MADISON														
	175	222	187	240	207	195	190	190	164	183	214	161	2328	48742
	232	464	445	533	514	510	527	413	425	300	360	324	5047	173170
	150	195	190	200	190	195	190	195	160	175	170	150	2160	32551
SPOTTED HORN - MADISON														
	-	-	-	-	-	-	-	-	-	-	-	-	-	104386
	-	-	-	-	-	-	-	-	-	-	-	-	-	530479
	-	-	-	-	-	-	-	-	-	-	-	-	-	130318
SPRING COULEE - MADISON														
	358	332	362	347	354	345	357	353	344	346	323	345	4166	120065
	622	555	610	566	608	576	618	614	618	607	579	659	7232	112478
	54	50	54	52	53	52	54	53	52	52	48	52	626	17774
SPRING CREEK - RED RIVER														
	-	-	-	-	-	-	-	-	-	-	-	-	-	14458
	-	-	-	-	-	-	-	-	-	-	-	-	-	3840
	-	-	-	-	-	-	-	-	-	-	-	-	-	216831
SPRING CREEK - STONEWALL														
	-	-	-	-	-	-	-	-	-	-	-	-	-	50305
	-	-	-	-	-	-	-	-	-	-	-	-	-	3015
	-	-	-	-	-	-	-	-	-	-	-	-	-	245441
SPRING VALLEY - MADISON														
	202	171	184	151	155	150	157	153	125	150	113	152	1863	117775
	1405	1315	1430	1307	1325	1275	1325	1308	1270	1303	1190	1310	15763	172089
	53	55	49	47	45	41	40	42	44	43	47	49	555	10493
SPRINGBROOK - DUPEROW														
	-	-	-	-	-	-	-	-	-	-	-	-	-	17222
	-	-	-	-	-	-	-	-	-	-	-	-	-	86816
	-	-	-	-	-	-	-	-	-	-	-	-	-	0
SPRINGBROOK - MADISON														
	97	256	207	192	192	19	167	192	173	179	223	138	2035	79634
	77	202	140	159	167	2839	159	154	165	152	91	200	4505	20591
	0	0	0	0	0	0	0	0	0	0	0	0	0	91905
SPRINGBROOK - RED RIVER														
	-	-	-	-	-	-	-	-	-	-	-	-	-	1624
	-	-	-	-	-	-	-	-	-	-	-	-	-	0
	-	-	-	-	-	-	-	-	-	-	-	-	-	0
SPRINGBROOK - STONEWALL														
	-	-	-	-	-	-	-	-	-	-	-	-	-	120760
	-	-	-	-	-	-	-	-	-	-	-	-	-	69334
	-	-	-	-	-	-	-	-	-	-	-	-	-	235838
SQUARE BUTTE - MADISON														
	4271	3521	4133	3342	3453	3908	4399	4353	3820	3734	3977	3713	46624	2202427
	26829	23693	25732	24861	25773	26204	27864	28088	20208	23427	24992	21365	299036	8551935
	1927	1635	1767	1485	1483	1705	1785	1808	1646	1687	1739	1580	20247	339436
SQUAW CREEK - MADISON														
	962	806	711	456	1201	1496	1781	1703	1613	1310	864	928	13831	299583
	914	818	677	1334	3950	4679	4922	4721	3527	2585	881	930	29938	192361
	576	474	403	294	1388	1639	1752	1795	1272	1304	524	553	11974	285370
SQUAW CREEK - RED RIVER														
	-	-	-	-	-	-	-	-	-	-	-	-	-	35856
	-	-	-	-	-	-	-	-	-	-	-	-	-	3417
	-	-	-	-	-	-	-	-	-	-	-	-	-	131184
SQUAW GAP - BAKKEN														
	1764	1591	1797	1655	1757	1623	1729	1692	1610	1588	1325	1459	19590	745740
	0	0	0	97	0	0	0	0	15	0	0	15	127	6812
	1244	1017	1313	1140	1229	1060	1334	1342	995	1218	1160	1151	14203	341430
SQUAW GAP - GUNTON														
	-	-	-	-	-	-	-	-	-	-	-	-	-	570
	-	-	-	-	-	-	-	-	-	-	-	-	-	407
	-	-	-	-	-	-	-	-	-	-	-	-	-	0

SQUAW GAP - GUNTON

Pool Totals: 56

	Jan	Feb	Mar	Apr	May	Jun	Jul	Aug	Sep	Oct	Nov	Dec	2005 Total	Cum Prod
SQUAW GAP - MADISON														
	1520	1276	1362	1399	1322	1376	1095	814	766	1206	1343	916	14395	868702
	15343	13711	14656	14325	14575	14405	10506	9891	7119	11608	13676	7888	147703	4501605
	440	358	435	398	403	529	535	407	421	533	565	519	5543	438823
SQUAW GAP - RED RIVER														
	-	-	-	-	-	-	-	-	-	-	-	-	-	64605
	-	-	-	-	-	-	-	-	-	-	-	-	-	241626
	-	-	-	-	-	-	-	-	-	-	-	-	-	48697
SQUIRES - BAKKEN														
	-	-	-	-	-	-	-	-	-	-	2053	268	2321	2321
	-	-	-	-	-	-	-	-	-	-	3540	439	3979	3979
	-	-	-	-	-	-	-	-	-	-	1642	510	2152	2152
ST. ANTHONY - BAKKEN														
	-	-	-	-	-	-	-	-	-	-	-	122	122	122
	-	-	-	-	-	-	-	-	-	-	-	164	164	164
	-	-	-	-	-	-	-	-	-	-	-	100	100	100
ST. DEMETRIUS - BAKKEN														
	898	3083	4188	8521	4509	4962	4338	5848	11044	7807	7664	7441	70303	77634
	1560	4256	4116	5003	3810	2954	2703	3200	5861	4336	4187	3875	45861	53182
	1064	3439	4805	9199	5718	6194	5703	6841	12069	8169	8659	9643	81503	90092
ST. JACOBS - BIRDBEAR														
	-	-	-	-	-	-	-	-	-	-	-	-	-	2074
	-	-	-	-	-	-	-	-	-	-	-	-	-	5884
	-	-	-	-	-	-	-	-	-	-	-	-	-	3422
ST. JACOBS - DUPEROW														
	-	-	-	-	-	-	-	-	-	-	-	-	-	16858
	-	-	-	-	-	-	-	-	-	-	-	-	-	36675
	-	-	-	-	-	-	-	-	-	-	-	-	-	21515
ST. JACOBS - MADISON														
	-	-	-	-	-	-	-	-	-	-	-	-	-	41610
	-	-	-	-	-	-	-	-	-	-	-	-	-	290356
	-	-	-	-	-	-	-	-	-	-	-	-	-	81736
STADIUM - LODGEPOLE														
	67899	60249	61944	58004	56871	53627	54174	50884	47594	46778	42413	43071	643508	10109968
	61900	57580	64030	61665	62787	61920	70210	69035	69310	71845	65340	61265	776887	2337687
	28195	27331	27888	24880	25731	25065	25534	23411	22391	21644	19076	18106	289252	3912657
STAFFORD - MADISON														
	-	-	-	-	-	-	-	-	-	-	-	-	-	1576
	-	-	-	-	-	-	-	-	-	-	-	-	-	12914
	-	-	-	-	-	-	-	-	-	-	-	-	-	693
STAMPEDE - MADISON														
	-	-	-	-	-	-	-	-	-	-	-	-	-	810
	-	-	-	-	-	-	-	-	-	-	-	-	-	11952
	-	-	-	-	-	-	-	-	-	-	-	-	-	0
STANLEY - BAKKEN														
	-	-	-	-	-	-	-	-	-	-	-	-	-	1375
	-	-	-	-	-	-	-	-	-	-	-	-	-	0
	-	-	-	-	-	-	-	-	-	-	-	-	-	0
STANLEY - MADISON														
	4093	3744	4162	3864	4071	3710	4063	4202	3315	3814	3764	3343	46145	3974709
	30303	27135	31235	30912	31214	29088	29930	31125	26186	29924	30896	31058	359006	8137241
	0	0	0	0	0	0	0	0	0	0	0	0	0	1173901
STARBUCK - MADISON														
	734	731	701	653	703	568	639	635	593	645	601	651	7854	931102
	555	543	463	451	451	423	433	432	431	422	387	459	5450	469088
	0	0	0	0	0	0	0	0	0	0	0	0	0	2816
STATE LINE - RED RIVER														
	9201	6890	8973	8835	9086	8527	8971	8943	8530	8710	8275	7828	102769	2441958
	12927	11656	13582	13220	13357	13092	14395	16540	16659	16452	15449	12167	169496	3398832
	2811	2005	2651	2679	2674	2529	2320	2456	2235	2294	2374	1514	28542	625671

STINSON - DAKOTA

Pool Totals: 57

585

	Jan	Feb	Mar	Apr	May	Jun	Jul	Aug	Sep	Oct	Nov	Dec	2005 Total	Cum Prod
STINSON - MADISON														
1001	998	588	540	623	619	707	1177	1293	1353	1298	1224	11421	479450	
24734	23990	27967	26749	24674	24854	17698	27208	30115	31503	30338	27579	317409	4326436	
227	224	248	210	203	200	177	279	270	310	300	248	2896	224931	
STOCKYARD CREEK - MADISON														
6237	6865	7604	7371	6928	7232	7919	6901	6966	6823	7490	7163	85499	1907150	
3696	4610	4930	4614	4151	4562	5206	4794	5064	4733	5126	4905	56391	842893	
10861	11828	13143	12779	12871	13403	14509	12609	13414	13421	13238	14231	156307	2437591	
STONEVIEW - BAKKEN														
850	959	975	921	930	2130	6007	5247	3038	1851	3143	5214	31265	270578	
0	0	0	0	0	416	1667	935	401	1088	970	2964	8441	105016	
311	268	334	389	386	936	5336	5607	3079	1827	2401	3880	24754	246244	
STONEVIEW - BIRDBEAR														
207	166	65	35	355	187	89	95	218	201	161	26	1805	2936	
2597	2214	818	355	3114	2040	1026	907	2257	1680	1495	245	18748	31464	
483	421	94	110	1143	1035	408	314	1147	1303	1448	518	8424	12210	
STONEVIEW - DUPEROW														
-	-	-	-	-	-	-	-	-	-	-	-	-	-	139
-	-	-	-	-	-	-	-	-	-	-	-	-	-	2500
-	-	-	-	-	-	-	-	-	-	-	-	-	-	140
STONEVIEW - MADISON														
2549	2247	2465	2252	2315	2102	2107	2050	1980	2275	1989	2110	26441	3160150	
25250	24833	24491	22001	25310	18673	25338	27427	27187	30037	27214	29268	307029	13216458	
2769	2339	3503	3232	3604	3525	3700	3871	3851	4697	3681	3175	41947	2842530	
STONEVIEW - RED RIVER														
37	8	39	30	23	22	21	18	15	5	15	15	248	135918	
0	0	0	0	0	0	0	0	0	0	0	0	0	22992	
133	248	264	17	23	47	61	75	88	102	76	71	1205	4007856	
STONEVIEW - SILURIAN														
-	-	-	-	-	-	-	-	-	-	-	-	-	-	4223
-	-	-	-	-	-	-	-	-	-	-	-	-	-	1802
-	-	-	-	-	-	-	-	-	-	-	-	-	-	6157
STONEVIEW - STONEWALL														
26778	24007	26620	24495	23448	20797	19849	20362	19911	20128	17991	17487	261873	3941722	
6844	12068	13038	10923	12077	11102	9901	9776	8548	7820	10440	13947	126484	528108	
106515	89289	102178	97078	97577	94454	81993	86611	92087	93972	77959	71939	1091652	8647941	
STONEVIEW - WINNIPEGOSIS														
1758	2113	1832	2181	2039	1825	2010	1904	1814	1877	1297	1401	22051	466001	
1407	1805	2366	1802	2154	1997	2051	1919	2119	2288	1355	1395	22658	234240	
2019	2026	1980	2400	2423	2178	3511	3855	3418	3953	3158	1436	32357	277406	
STONY CREEK - MADISON														
821	693	751	749	803	697	865	675	792	807	537	879	9069	536646	
1051	905	986	967	1028	947	940	1077	936	917	777	950	11481	234554	
581	417	537	618	634	508	554	577	994	741	449	539	7149	382369	
STONY RUN - MADISON														
7	190	167	98	130	113	117	84	113	117	130	91	1357	125579	
2	28	31	30	30	30	31	24	30	31	30	33	330	111017	
0	0	0	0	0	0	0	0	0	0	0	0	0	0	
SUBDIVISION - LODGEPOLE														
938	819	809	709	570	573	558	504	444	420	352	122	6818	154935	
11535	9730	9640	8345	7105	6825	6490	5650	4695	4230	3600	1200	79045	685254	
252	41	16	262	303	276	282	224	145	133	100	18	2052	75223	
SUGAR BEET - MADISON														
-	-	-	-	-	-	-	-	-	-	-	-	-	-	7112
-	-	-	-	-	-	-	-	-	-	-	-	-	-	52925
-	-	-	-	-	-	-	-	-	-	-	-	-	-	357
SUNSET BUTTE - RED RIVER C														
-	-	-	-	-	-	-	-	-	-	-	-	-	-	11829
-	-	-	-	-	-	-	-	-	-	-	-	-	-	31511
-	-	-	-	-	-	-	-	-	-	-	-	-	-	5166

	Jan	Feb	Mar	Apr	May	Jun	Jul	Aug	Sep	Oct	Nov	Dec	2005 Total	Cum Prod
T. R. - DUPEROW														
	357	879	858	801	823	785	800	795	774	803	787	713	9175	1035918
	488	804	898	879	829	901	946	841	868	893	856	865	10068	130959
	141	338	356	295	27	280	301	270	246	283	238	192	2967	1419290
T. R. - MADISON														
	20371	20801	25298	23855	24684	20861	21733	21113	21775	19265	21090	19995	260841	10911170
	188096	190321	202636	202448	219321	184279	209461	208571	227205	190052	194127	116588	2333105	51226605
	15322	15220	16792	16379	15887	16482	17971	17433	15460	15870	17399	18343	198558	8113616
T. R. - RED RIVER														
	-	-	-	-	-	-	-	-	-	-	-	-	-	8552
	-	-	-	-	-	-	-	-	-	-	-	-	-	14696
	-	-	-	-	-	-	-	-	-	-	-	-	-	84648
TANDY - RED RIVER														
	-	-	-	-	-	-	-	-	-	-	-	-	-	109096
	-	-	-	-	-	-	-	-	-	-	-	-	-	170393
	-	-	-	-	-	-	-	-	-	-	-	-	-	149611
TAYLOR - WINNIPEG														
	0	9	9	22	0	0	0	0	0	0	0	0	40	138542
	52	257	247	46	0	0	0	0	0	0	0	0	602	20028
	25	46	11	2	0	0	0	0	0	0	0	0	84	6168904
TEMPLE - BAKKEN														
	-	-	-	-	-	-	-	-	-	-	-	-	-	15273
	-	-	-	-	-	-	-	-	-	-	-	-	-	4608
	-	-	-	-	-	-	-	-	-	-	-	-	-	23036
TEMPLE - DAWSON BAY														
	-	-	-	-	-	-	-	-	-	-	-	-	-	498364
	-	-	-	-	-	-	-	-	-	-	-	-	-	143746
	-	-	-	-	-	-	-	-	-	-	-	-	-	866599
TEMPLE - DUPEROW														
	4504	3563	4182	3872	3926	3792	3872	3502	3039	2962	3804	2571	43589	643821
	7560	5708	7239	6544	7778	7101	7261	6724	6007	5579	7168	5266	79935	2432819
	4165	3524	4209	3701	3771	3499	3843	3476	3602	2268	3345	4021	43424	314542
TEMPLE - MADISON														
	364	502	406	416	363	262	186	111	191	400	226	203	3630	413628
	94	90	86	120	86	73	25	35	20	12	14	10	665	345106
	7	243	139	73	10	174	48	39	5	60	15	10	823	46308
TEMPLE - RATCLIFFE														
	288	257	333	299	252	315	330	279	287	297	278	300	3515	25444
	18	18	32	40	275	40	42	28	20	37	30	41	621	3918
	434	388	687	1145	769	390	466	407	754	812	587	627	7466	47958
TEMPLE - RED RIVER														
	-	-	-	-	-	-	-	-	-	-	-	-	-	11234
	-	-	-	-	-	-	-	-	-	-	-	-	-	689
	-	-	-	-	-	-	-	-	-	-	-	-	-	45889
TEMPLE - STONEWALL														
	-	-	-	-	-	-	-	-	-	-	-	-	-	63614
	-	-	-	-	-	-	-	-	-	-	-	-	-	2667
	-	-	-	-	-	-	-	-	-	-	-	-	-	91800
TEMPLE - WINNIPEGOSIS														
	10055	9758	11215	10406	11637	9316	7237	9770	8682	10848	12384	13411	124719	5908682
	19130	15459	20211	19168	20685	16234	17777	19274	21143	22081	22554	22830	236546	2912334
	5315	5893	7505	7569	9782	7295	5914	6995	6607	7891	9878	10089	90733	14343877
TEPEE BUTTE - RED RIVER														
	0	0	0	0	0	0	0	0	0	0	0	0	0	227700
	0	0	0	0	0	0	0	0	0	0	0	0	0	1662010
	0	0	0	0	0	0	0	0	0	0	0	0	0	309401
THOMPSON LAKE - MADISON														
	0	0	0	0	0	0	0	0	0	0	0	0	0	25353
	0	0	0	0	0	0	0	0	0	0	0	0	0	66791
	0	0	0	0	0	0	0	0	0	0	0	0	0	3916

THOMPSON LAKE - MADISON

Pool Totals: 59

	Jan	Feb	Mar	Apr	May	Jun	Jul	Aug	Sep	Oct	Nov	Dec	2005 Total	Cum Prod
TIMBER CREEK - MADISON														
-	-	-	-	-	-	-	-	-	-	-	-	-	-	3822
-	-	-	-	-	-	-	-	-	-	-	-	-	-	10300
-	-	-	-	-	-	-	-	-	-	-	-	-	-	6391
TIMBER CREEK - RED RIVER														
-	-	-	-	-	-	-	-	-	-	-	-	-	-	52718
-	-	-	-	-	-	-	-	-	-	-	-	-	-	30831
-	-	-	-	-	-	-	-	-	-	-	-	-	-	756891
TIOGA - DEVONIAN														
5230	4769	4896	4972	4690	4471	4624	4673	4482	4569	4425	3857		55658	7342410
11063	10087	9885	10186	11042	10495	10243	10533	10330	9953	10772	11166		125755	2628428
3617	2869	3420	3152	2323	2984	2835	2218	2153	1802	1663	1861		30897	4571848
TIOGA - MADISON														
14814	14380	14003	14215	14142	12593	12911	12463	13205	13636	12657	12430		161449	60595953
196769	186677	179094	163930	166422	149391	158988	161276	148300	178282	180191	194239		2063559	93859754
203794	179554	193279	185744	188896	187832	188826	182871	185050	180488	177199	177871		2231404	47353316
TIOGA - MINNELUSA (NITROGEN)														
0	0	0	0	0	0	0	0	0	0	0	0	0	0	0
0	0	0	0	0	0	0	0	0	0	0	0	0	0	96
0	0	0	0	0	0	0	0	0	0	0	0	0	0	1032264
TIOGA - ORDOVICIAN														
557	510	480	493	759	637	708	753	723	702	677	688		7687	2750870
8	5	2	5	2	0	1	1	1	0	0	0		25	1279959
125	125	608	608	652	97	219	2210	2163	1137	607	648		9199	4605525
TIOGA - SILURIAN														
1607	920	1690	2270	1680	1263	2097	2309	1611	1761	3797	2585		23590	3674185
7586	7048	8978	11140	10707	7568	10574	10296	7546	8860	51574	28494		170371	6170985
1254	925	1186	1306	1190	963	1367	1508	1382	1472	2496	2137		17186	3327362
TIOGA - STONEWALL														
-	-	-	-	-	-	-	-	-	-	-	-	-	-	160450
-	-	-	-	-	-	-	-	-	-	-	-	-	-	6159
-	-	-	-	-	-	-	-	-	-	-	-	-	-	149900
TIOGA - WINNIPEG/DEADWOOD														
0	0	0	0	0	0	0	0	0	0	0	0	0	0	3240
0	0	0	0	0	0	0	0	0	0	0	0	0	0	28763
0	0	0	0	0	0	0	0	0	0	0	0	0	0	8135823
TOBACCO GARDEN - BAKKEN														
-	-	-	-	-	-	-	-	-	-	-	-	-	-	301
-	-	-	-	-	-	-	-	-	-	-	-	-	-	888
-	-	-	-	-	-	-	-	-	-	-	-	-	-	911
TOBACCO GARDEN - DUPEROW														
386	379	398	375	374	347	99	483	416	389	282	399		4327	266253
653	687	782	752	740	722	184	793	792	688	558	725		8076	296569
505	623	684	638	688	590	175	585	571	452	333	425		6269	487284
TOBACCO GARDEN - MADISON														
-	-	-	-	-	-	-	-	-	-	-	-	-	-	790
-	-	-	-	-	-	-	-	-	-	-	-	-	-	5514
-	-	-	-	-	-	-	-	-	-	-	-	-	-	840
TOBACCO GARDEN - RED RIVER														
27	32	39	10	27	26	45	15	19	20	20	22		302	84214
282	391	362	316	309	403	343	298	304	286	294	298		3886	98914
14724	17222	16832	15908	14665	17488	15697	16341	21605	17872	12945	14609		195908	16392165
TODD - MADISON														
2027	2042	2138	2025	1720	1819	2138	1879	1773	1799	1677	1730		22767	523515
1589	1607	1618	1654	1543	1530	1801	1664	1572	1613	1539	1627		19357	542928
1331	1068	1150	1304	1122	823	1079	1112	1192	930	804	759		12674	198209
TOLLEY - MADISON														
773	692	744	687	731	681	686	683	672	676	649	657		8331	1056157
7712	6868	8081	7685	7614	7252	7318	7279	7179	7328	7349	7741		89406	2521325
150	134	138	138	136	142	136	137	130	129	135	131		1636	164196

TORNING - DAKOTA

Pool Totals: 60

	Jan	Feb	Mar	Apr	May	Jun	Jul	Aug	Sep	Oct	Nov	Dec	2005 Total	Cum Prod
TORNING - MADISON														
	785	732	882	822	682	848	804	972	937	891	803	824	9982	399634
	7167	6504	8185	7950	4728	5751	6707	9783	11340	7282	5211	5229	85837	1076120
	372	336	372	350	288	360	356	372	360	372	360	372	4270	120564
TRACY MOUNTAIN - TYLER														
	17701	17185	19962	20250	22865	21896	23360	21811	19707	19688	22560	21788	248773	3892319
	11815	10939	1607	9688	8692	8719	9054	9062	7725	10525	9755	11365	108946	1816721
	4667	1863	2722	2586	2028	2295	2503	1775	1850	2116	2373	2205	28983	658619
TRAILSIDE - DUPEROW														
	-	-	-	-	-	-	-	-	-	-	-	-	-	20703
	-	-	-	-	-	-	-	-	-	-	-	-	-	29490
	-	-	-	-	-	-	-	-	-	-	-	-	-	31194
TRAILSIDE - MADISON														
	3251	3319	3618	3088	3810	2783	3686	3595	3578	3889	3546	3390	41553	1340731
	31754	28743	28390	27731	36534	30510	37035	35126	34420	37727	35366	36230	399566	4437745
	3629	2819	3653	3117	3973	2898	4094	4004	3900	4335	3849	3952	44223	1398328
TREE TOP - BAKKEN														
	94	77	2	104	138	131	98	91	58	104	158	123	1178	109388
	208	163	0	565	245	136	324	304	155	467	170	341	3078	33999
	3336	3254	0	2539	4851	4859	4183	5104	724	2957	4546	4289	40642	344366
TREE TOP - DUPEROW														
	850	773	837	817	850	789	781	727	738	715	692	712	9281	699887
	1979	1784	2016	2118	2198	2123	2250	2151	2422	2217	2088	2331	25677	612215
	1463	1258	1503	1396	1574	1492	1623	1641	1363	1509	1428	1320	17570	1195056
TREE TOP - HEATH														
	-	-	-	-	-	-	-	-	-	-	-	-	-	40355
	-	-	-	-	-	-	-	-	-	-	-	-	-	179377
	-	-	-	-	-	-	-	-	-	-	-	-	-	77784
TREE TOP - MADISON														
	11086	12097	13177	11231	11567	12631	10457	12134	12588	12934	11916	11310	143128	12388258
	124969	115813	126353	104229	132948	133309	125010	113719	125768	147016	132135	125922	1507191	28406739
	12819	15342	16456	14170	14366	17951	16551	16262	16453	19266	17145	12503	189284	14734376
TRENTON - BIRDBEAR														
	406	530	608	531	603	566	582	532	542	523	505	522	6450	47571
	86	77	78	94	132	114	118	110	104	106	107	103	1229	9321
	0	0	224	155	189	218	231	214	190	187	186	219	2013	2013
TRENTON - DUPEROW														
	1569	1700	1623	1645	1866	1731	1630	1652	1560	1686	1531	1836	20029	938576
	2146	1789	1908	1789	2032	1813	1918	1758	1648	1718	1641	1864	22024	526485
	881	1104	840	792	993	926	944	927	891	921	806	865	10890	745751
TRENTON - RED RIVER														
	-	-	-	-	-	-	-	-	-	-	-	-	-	175918
	-	-	-	-	-	-	-	-	-	-	-	-	-	100036
	-	-	-	-	-	-	-	-	-	-	-	-	-	263694
TROTTERS - RED RIVER														
	-	-	-	-	-	-	-	-	-	-	-	-	-	27978
	-	-	-	-	-	-	-	-	-	-	-	-	-	40309
	-	-	-	-	-	-	-	-	-	-	-	-	-	33093
TRUAX - BAKKEN														
	0	7	0	26	44	41	16	27	35	42	24	49	311	10308
	0	0	0	50	10	10	62	2	2	0	2	2	140	220
	0	75	50	150	100	110	150	150	120	120	130	130	1285	26284
TRURO - MADISON														
	5933	5288	5809	5448	5947	5853	6025	6137	5573	6875	10819	12318	82025	1307407
	11566	10105	11358	10938	11253	10871	11403	11248	10729	10436	14413	18830	143150	2192861
	0	0	0	0	0	0	0	0	0	0	0	0	0	63684
TYRONE - RED RIVER														
	-	-	-	-	-	-	-	-	-	-	-	-	-	135262
	-	-	-	-	-	-	-	-	-	-	-	-	-	197463
	-	-	-	-	-	-	-	-	-	-	-	-	-	127063

TYRONE - RED RIVER

Pool Totals: 61

	Jan	Feb	Mar	Apr	May	Jun	Jul	Aug	Sep	Oct	Nov	Dec	2005 Total	Cum Prod
TYRONE - STONEWALL														
-	-	-	-	-	-	-	-	-	-	-	-	-	-	48349
-	-	-	-	-	-	-	-	-	-	-	-	-	-	66785
-	-	-	-	-	-	-	-	-	-	-	-	-	-	81059
UKRAINA - MADISON														
-	-	-	-	-	-	-	-	-	-	-	-	-	-	2860
-	-	-	-	-	-	-	-	-	-	-	-	-	-	12514
-	-	-	-	-	-	-	-	-	-	-	-	-	-	576
UKRAINA - RED RIVER														
-	-	-	-	-	-	-	-	-	-	-	-	-	-	89196
-	-	-	-	-	-	-	-	-	-	-	-	-	-	447117
-	-	-	-	-	-	-	-	-	-	-	-	-	-	501803
UNION CENTER - MADISON														
144	694	1153	1054	1081	970	919	717	886	835	750	935	10138	1055092	
610	3210	4184	3967	3445	3413	3215	2292	2963	2999	2832	3323	36453	1193038	
227	954	1880	1950	2386	2370	2263	2085	2135	1668	1736	1817	21471	1840414	
UPLAND - GUNTON														
-	-	-	-	-	-	-	-	-	-	-	-	-	-	13063
-	-	-	-	-	-	-	-	-	-	-	-	-	-	6087
-	-	-	-	-	-	-	-	-	-	-	-	-	-	71154
UPLAND - RED RIVER														
-	-	-	-	-	-	-	-	-	-	-	-	-	-	731
-	-	-	-	-	-	-	-	-	-	-	-	-	-	0
-	-	-	-	-	-	-	-	-	-	-	-	-	-	0
UPPER DES LACS - MADISON														
2096	1932	1972	1825	1729	1536	1508	1449	1325	1338	1257	1259	19226	178730	
1146	1030	1086	1020	1047	930	910	880	852	835	802	778	11316	153690	
6270	5972	6571	6420	6530	6221	5837	6061	5558	5563	5558	5259	71820	263716	
VALLEY ROAD - MADISON														
135	200	155	164	57	120	141	123	90	86	532	1116	2919	4738	
1086	1484	1120	1543	743	55	1375	1078	1024	1224	1224	306	12262	19496	
0	0	0	0	0	0	0	0	0	0	0	0	0	0	
VANVILLE - MADISON														
436	433	485	503	432	413	4664	6363	4915	4465	4364	4131	31604	184305	
79	113	123	120	119	114	428	403	369	316	644	381	3209	110415	
66	65	73	76	65	62	285	528	1040	1905	1887	1950	8002	45950	
VERSIPPI - LODGEPOLE														
2462	2272	2457	2199	2976	2954	2829	2860	2899	2258	2840	2929	31935	449500	
10965	10460	11393	10255	13568	14602	14112	14568	14030	12088	13678	15042	154761	864814	
1428	1276	1395	1200	1702	1567	1714	1561	1616	1302	1450	1550	17761	217494	
VIKING - MADISON														
379	107	331	333	321	239	0	150	131	55	170	111	2327	177676	
6211	2695	6063	4944	8494	5988	1098	168	3812	1286	2239	2881	45879	1708959	
0	0	0	0	0	0	0	0	0	0	0	0	0	0	
WABEK - MADISON														
3199	2973	3328	3229	2964	2834	2955	3370	3048	3005	3163	3338	37406	6107080	
96509	102395	110576	96300	100158	92114	99937	113673	90863	106219	117384	119848	1245976	9396496	
495	449	328	541	566	796	768	693	722	661	586	187	6792	4068072	
WAKE - MADISON														
894	669	718	706	1101	865	853	855	839	814	779	808	9901	344120	
19395	11137	12134	12471	17993	18291	18809	18976	18919	18505	17625	18813	203068	3617372	
0	0	0	0	0	0	0	0	0	0	0	0	0	9974	
WANNAGAN - RED RIVER														
50	754	883	864	880	846	881	867	372	616	835	868	8716	544670	
45	1363	1451	1455	1389	1287	1406	1437	599	1027	1503	1460	14422	226068	
24	304	1545	1650	1705	1595	1650	1705	717	967	1650	1705	15217	629651	
WARD - MADISON														
-	-	-	-	-	-	-	-	-	-	-	-	-	-	778
-	-	-	-	-	-	-	-	-	-	-	-	-	-	25604
-	-	-	-	-	-	-	-	-	-	-	-	-	-	837

WAYNE - DAKOTA

Pool Totals: 62

590

Jan	Feb	Mar	Apr	May	Jun	Jul	Aug	Sep	Oct	Nov	Dec	2005 Total	Cum Prod
WAYNE - MADISON													
12660	11343	12816	12069	11501	11866	12034	12173	11774	10960	12267	11689	143152	5399829
240804	218124	244794	233496	236248	232549	248667	252271	242968	219440	234315	235357	2839033	55822620
0	0	0	0	0	0	0	0	0	0	0	0	0	0
WERNER - MADISON													
374	430	0	216	502	181	170	518	456	278	128	402	3655	95214
4720	4909	0	3111	6088	2507	2214	6472	5846	3854	1640	5559	46920	882305
0	0	0	0	0	0	0	0	0	0	0	0	0	24560
WERNER - RED RIVER													
-	-	-	-	-	-	-	-	-	-	-	-	-	290075
-	-	-	-	-	-	-	-	-	-	-	-	-	768643
-	-	-	-	-	-	-	-	-	-	-	-	-	638441
WEST AMBROSE - DUPEROW													
581	574	553	505	575	553	465	560	517	548	461	552	6444	137951
289	354	502	454	396	401	500	429	412	361	394	343	4835	235077
403	364	403	390	471	646	667	667	646	667	467	381	6172	91032
WEST BANK - BAKKEN													
1023	1514	8814	3390	407	1365	5317	4981	5803	13278	9698	10315	65905	65905
0	0	107	43	98	274	0	0	0	0	0	0	522	522
1330	1968	11458	4407	529	1051	5131	5611	6795	14091	10518	11104	73993	73993
WEST BANK - LODGEPOLE/BAKKEN													
-	-	-	-	-	-	-	-	-	-	-	-	-	5883
-	-	-	-	-	-	-	-	-	-	-	-	-	10366
-	-	-	-	-	-	-	-	-	-	-	-	-	0
WEST BUTTE - MADISON													
-	-	-	-	-	-	-	-	-	-	-	-	-	15918
-	-	-	-	-	-	-	-	-	-	-	-	-	83579
-	-	-	-	-	-	-	-	-	-	-	-	-	13209
WEST CAPA - MADISON													
-	-	-	-	-	-	-	-	-	-	-	-	-	45961
-	-	-	-	-	-	-	-	-	-	-	-	-	114703
-	-	-	-	-	-	-	-	-	-	-	-	-	51959
WEST CAPA - RED RIVER													
0	10	0	0	0	0	0	0	0	-	-	-	10	187
0	2118	3231	1168	1140	1075	0	0	0	-	-	-	8732	25611
851	226	579	95	269	2	0	0	0	-	-	-	2022	44492
WEST CAPA - SILURIAN													
1371	1390	1542	1448	10	562	1637	2581	1956	1557	1536	1419	17009	857558
3471	1534	2436	3674	176	2308	4419	1444	3400	4316	1590	2696	31464	854532
1739	1676	2002	1793	176	899	2299	2670	2432	2072	1848	1601	21207	1024591
WEST DICKINSON - LODGEPOLE													
12276	10933	10578	9722	9462	13320	22365	17670	15977	15097	15856	15750	169006	4614479
41230	36680	38006	39300	32075	14100	14260	13327	9000	12212	15260	18445	283895	2632457
8046	7138	6734	4552	6105	6763	11452	9669	7239	7392	7843	7636	90569	2549190
WEST GREENE - MADISON													
1217	1248	1223	1156	1158	1051	1210	1106	507	1133	1031	1127	13167	604169
11419	11458	12264	11077	12969	11449	12933	12266	8622	8622	11740	12502	137321	2380046
1976	1432	1984	1821	1984	1690	1496	1496	1416	1822	1646	1461	20224	289451
WEST ROTH - MADISON													
28	0	53	104	95	39	32	34	30	37	29	26	507	56176
0	0	0	0	0	0	0	0	0	0	0	0	0	17768
0	0	0	0	0	0	0	0	0	0	0	0	0	0
WEST SHERWOOD - MADISON													
-	-	-	-	-	-	-	-	-	-	-	-	-	37934
-	-	-	-	-	-	-	-	-	-	-	-	-	184638
-	-	-	-	-	-	-	-	-	-	-	-	-	1791
WEST TIOGA - BAKKEN													
2957	2615	2335	2123	2247	1885	1890	1786	1620	2034	1208	1915	24615	254900
1351	1166	1124	928	1097	753	1053	941	993	1041	592	615	11654	89326
3325	4212	3666	3406	4046	3063	3432	2611	2685	2876	1037	1535	35894	277876

WEST TIOGA - DEVONIAN

Pool Totals: 63

	Jan	Feb	Mar	Apr	May	Jun	Jul	Aug	Sep	Oct	Nov	Dec	2005 Total	Cum Prod
WEST TIOGA - DUPEROW														
-	-	-	-	-	-	-	-	-	-	-	-	-	-	70746
-	-	-	-	-	-	-	-	-	-	-	-	-	-	470632
-	-	-	-	-	-	-	-	-	-	-	-	-	-	63851
WEST TIOGA - LODGEPOLE														
-	-	-	-	-	-	-	-	-	-	-	-	-	-	2425
-	-	-	-	-	-	-	-	-	-	-	-	-	-	59
-	-	-	-	-	-	-	-	-	-	-	-	-	-	0
WEST TIOGA - MADISON														
2193	1717	2373	2444	2881	2516	2237	2502	2434	2462	2458	2158	2158	28375	1195666
18725	13420	17134	17246	21366	21615	20141	21463	22046	21896	20644	15593	15593	231289	5856709
3013	1876	3361	3247	3788	3546	3470	3434	3503	3198	3001	2678	2678	38115	1119143
WEST TIOGA - RED RIVER														
249	185	171	171	124	196	81	152	212	227	220	159	159	2147	551705
129	103	79	79	98	101	68	165	60	165	215	86	86	1348	41559
20033	17958	17777	17857	14126	17937	10931	13804	17222	17034	16718	10835	10835	192232	7501819
WEST TIOGA - SILURIAN														
-	-	-	-	-	-	-	-	-	-	-	-	-	-	556514
-	-	-	-	-	-	-	-	-	-	-	-	-	-	2307100
-	-	-	-	-	-	-	-	-	-	-	-	-	-	359359
WEST TIOGA - STONEWALL														
-	-	-	-	-	-	-	-	-	-	-	-	-	-	291516
-	-	-	-	-	-	-	-	-	-	-	-	-	-	12627
-	-	-	-	-	-	-	-	-	-	-	-	-	-	379751
WESTBERG - BAKKEN														
33	103	106	62	139	102	119	120	140	96	133	95	95	1248	40842
3	11	18	5	22	13	14	9	0	39	14	25	25	173	4948
12	11	10	12	9	11	10	9	8	11	9	10	10	122	44469
WESTBERG - BIRDBEAR														
-	-	-	-	-	-	-	-	-	-	-	-	-	-	2304
-	-	-	-	-	-	-	-	-	-	-	-	-	-	25168
-	-	-	-	-	-	-	-	-	-	-	-	-	-	0
WESTHOPE - MADISON														
-	-	-	-	-	-	-	-	-	-	-	-	-	-	10294
-	-	-	-	-	-	-	-	-	-	-	-	-	-	4223
-	-	-	-	-	-	-	-	-	-	-	-	-	-	0
WESTHOPE - SPEARFISH														
-	-	-	-	-	-	-	-	-	-	-	-	-	-	6244
-	-	-	-	-	-	-	-	-	-	-	-	-	-	529
-	-	-	-	-	-	-	-	-	-	-	-	-	-	0
WHEATON - MADISON														
254	211	261	225	242	235	242	227	223	209	240	250	250	2819	86555
669	597	660	644	660	640	1085	1091	3530	3524	613	639	639	14352	92015
0	0	0	0	0	0	0	0	0	0	0	0	0	0	0
WHISKEY JOE - DUPEROW														
-	-	-	-	-	-	-	-	-	-	-	-	-	-	804707
-	-	-	-	-	-	-	-	-	-	-	-	-	-	580658
-	-	-	-	-	-	-	-	-	-	-	-	-	-	1082435
WHISKEY JOE - MADISON														
19058	16620	17187	16748	18023	16307	18301	18801	16300	16407	15828	13137	13137	202717	8242534
66622	53195	54364	56266	65522	55804	62381	62587	57995	57765	58087	46791	46791	697379	24027357
8968	8191	7625	7785	10138	10451	10595	10384	9576	9373	9210	8180	8180	110476	5194321
WHITE ASH - MADISON														
-	-	-	-	-	-	-	-	-	-	-	-	-	-	49726
-	-	-	-	-	-	-	-	-	-	-	-	-	-	16029
-	-	-	-	-	-	-	-	-	-	-	-	-	-	18953
WHITE EARTH - MADISON														
1099	1096	1383	1252	1151	1025	1167	1168	1099	875	774	692	692	12781	2840114
5353	6374	9092	8467	5667	6514	7199	7296	7018	4312	3284	2680	2680	73256	3770318
447	464	673	558	443	427	504	514	471	318	269	279	279	5367	290603

WHITE EARTH - MADISON

Pool Totals: 64

592

Jan	Feb	Mar	Apr	May	Jun	Jul	Aug	Sep	Oct	Nov	Dec	2005 Total	Cum Prod
WHITE EARTH - RED RIVER													
-	-	-	-	-	-	-	-	-	-	-	-	-	50520
-	-	-	-	-	-	-	-	-	-	-	-	-	21615
-	-	-	-	-	-	-	-	-	-	-	-	-	161413
WHITE EARTH - WINNIPEGOSIS													
-	-	-	-	-	-	-	-	-	-	-	-	-	271
-	-	-	-	-	-	-	-	-	-	-	-	-	0
-	-	-	-	-	-	-	-	-	-	-	-	-	2868
WHITE LAKE - MADISON													
-	-	-	-	-	-	-	260	355	265	0	0	880	880
-	-	-	-	-	-	-	4750	5217	1250	0	0	11217	11217
-	-	-	-	-	-	-	0	0	0	0	0	0	0
WHITEAKER - BAKKEN													
-	-	-	-	-	-	-	2564	2620	1527	1425	1028	9164	9164
-	-	-	-	-	-	-	4351	4300	1718	2434	1323	14126	14126
-	-	-	-	-	-	-	319	3054	1353	1495	852	7073	7073
WHITETAIL - DUPEROW													
603	547	620	559	210	224	602	394	661	312	559	452	5743	430875
2904	2885	3083	3153	1162	994	2609	2314	2970	1433	3518	3379	30404	701540
385	423	471	464	151	139	537	300	640	220	378	238	4346	376878
WHITETAIL - RED RIVER													
-	-	-	-	-	-	-	-	-	-	-	-	-	449968
-	-	-	-	-	-	-	-	-	-	-	-	-	209756
-	-	-	-	-	-	-	-	-	-	-	-	-	6034100
WILDCAT - BAKKEN													
-	-	-	-	-	-	-	-	7	26	0	40	73	4683
-	-	-	-	-	-	-	-	0	1232	0	930	2162	2165
-	-	-	-	-	-	-	-	0	0	0	0	0	2785
WILDCAT - BAKKEN/THREE FORKS													
-	-	-	-	-	-	-	-	-	-	-	-	-	60
-	-	-	-	-	-	-	-	-	-	-	-	-	0
-	-	-	-	-	-	-	-	-	-	-	-	-	0
WILDCAT - BIRDBEAR													
-	-	-	-	0	0	0	24	0	3	217	107	351	351
-	-	-	-	0	1952	0	2801	0	4027	8075	8896	25751	25751
-	-	-	-	26	7	0	11	0	11	25	31	111	111
WILDCAT - DAWSON BAY													
-	-	-	-	-	-	-	-	-	-	-	-	-	83
-	-	-	-	-	-	-	-	-	-	-	-	-	0
-	-	-	-	-	-	-	-	-	-	-	-	-	0
WILDCAT - DUPEROW													
-	-	-	-	-	-	-	-	-	-	-	-	-	3826
-	-	-	-	-	-	-	-	-	-	-	-	-	19888
-	-	-	-	-	-	-	-	-	-	-	-	-	0
WILDCAT - FORT UNION													
-	-	-	-	-	-	-	-	-	-	-	-	-	0
-	-	-	-	-	-	-	-	-	-	-	-	-	16608
-	-	-	-	-	-	-	-	-	-	-	-	-	0
WILDCAT - GUNTON													
-	-	-	-	-	-	-	-	-	-	-	-	-	23
-	-	-	-	-	-	-	-	-	-	-	-	-	9
-	-	-	-	-	-	-	-	-	-	-	-	-	0
WILDCAT - LODGEPOLE													
-	-	-	-	-	-	-	-	-	-	-	-	-	265
-	-	-	-	-	-	-	-	-	-	-	-	-	0
-	-	-	-	-	-	-	-	-	-	-	-	-	0
WILDCAT - MADISON													
0	-	0	0	-	-	-	-	-	-	72	-	72	9337
0	-	0	0	-	-	-	-	-	-	0	-	0	200437
0	-	0	0	-	-	-	-	-	-	0	-	0	11755

WILDCAT - PRECAMBRIAN

Pool Totals: 65

593

	Jan	Feb	Mar	Apr	May	Jun	Jul	Aug	Sep	Oct	Nov	Dec	2005 Total	Cum Prod
WILDCAT - RED RIVER														
-	-	-	-	-	-	-	-	-	-	-	-	-	-	3956
-	-	-	-	-	-	-	-	-	-	-	-	-	-	10076
-	-	-	-	-	-	-	-	-	-	-	-	-	-	2438
WILDCAT - RED RIVER B														
-	-	-	-	-	-	-	-	-	-	-	-	-	-	0
-	-	-	-	-	-	-	-	-	-	-	-	-	-	6817
-	-	-	-	-	-	-	-	-	-	-	-	-	-	0
WILDCAT - SILURIAN														
-	-	-	-	-	-	-	-	-	-	-	-	-	-	250
-	-	-	-	-	-	-	-	-	-	-	-	-	-	1090
-	-	-	-	-	-	-	-	-	-	-	-	-	-	1791
WILDCAT - SPEARFISH														
-	-	-	-	-	-	-	-	-	-	-	-	-	-	772
-	-	-	-	-	-	-	-	-	-	-	-	-	-	7639
-	-	-	-	-	-	-	-	-	-	-	-	-	-	0
WILDCAT - TYLER														
-	-	-	-	-	-	-	-	-	-	-	-	-	-	326
-	-	-	-	-	-	-	-	-	-	-	-	-	-	325
-	-	-	-	-	-	-	-	-	-	-	-	-	-	28
WILDCAT - WINNIPEGOSIS														
-	-	-	-	-	-	-	-	-	-	-	-	-	-	1950
-	-	-	-	-	-	-	-	-	-	-	-	-	-	11204
-	-	-	-	-	-	-	-	-	-	-	-	-	-	0
WILDROSE - MADISON														
231	382	404	365	376	230	458	404	359	356	173	27	27	3765	159910
553	656	726	632	675	556	821	728	665	663	331	247	247	7253	213385
215	355	376	339	350	214	426	376	334	331	161	25	25	3502	63022
WILDROSE - SOURIS RIVER														
-	-	-	-	-	-	-	-	-	-	-	-	-	-	41578
-	-	-	-	-	-	-	-	-	-	-	-	-	-	61010
-	-	-	-	-	-	-	-	-	-	-	-	-	-	27281
WILEY - MADISON														
70986	61729	66837	63628	65898	62018	61346	63336	58088	56368	54182	55355	55355	739771	18435549
811715	880584	963415	893208	960593	916505	901898	924954	918692	905275	934000	968667	968667	10979506	95598710
490	440	490	475	490	475	498	490	483	498	478	529	529	5836	414603
WILLIAMS CREEK - BIRDBEAR														
-	-	-	-	-	-	-	-	-	-	-	-	-	-	142611
-	-	-	-	-	-	-	-	-	-	-	-	-	-	342384
-	-	-	-	-	-	-	-	-	-	-	-	-	-	48483
WILLIAMS CREEK - MADISON														
-	-	-	-	-	-	-	-	-	-	-	-	-	-	35860
-	-	-	-	-	-	-	-	-	-	-	-	-	-	117294
-	-	-	-	-	-	-	-	-	-	-	-	-	-	12893
WILLIAMS CREEK - RED RIVER														
758	694	752	680	704	687	777	763	719	691	748	777	777	8750	307511
2874	2511	2596	2593	2582	2474	2811	2767	2748	2665	2790	2874	2874	32285	336306
0	0	0	0	0	0	0	0	0	0	0	0	0	0	135600
WILLISTON - DUPEROW														
-	-	-	-	-	-	-	-	-	-	-	-	-	-	5398
-	-	-	-	-	-	-	-	-	-	-	-	-	-	35381
-	-	-	-	-	-	-	-	-	-	-	-	-	-	3523
WILLISTON - MADISON														
563	507	595	533	593	518	490	506	491	472	555	466	466	6289	291663
902	935	1031	970	1190	892	1007	991	912	798	1079	863	863	11570	304133
993	883	1031	992	1011	974	1066	1062	1075	1052	958	961	961	12058	225499
WILLISTON - RED RIVER														
-	-	-	-	-	-	-	-	-	-	-	-	-	-	64552
-	-	-	-	-	-	-	-	-	-	-	-	-	-	113076
-	-	-	-	-	-	-	-	-	-	-	-	-	-	51039

WILLISTON - RED RIVER

Pool Totals: 66

594

	Jan	Feb	Mar	Apr	May	Jun	Jul	Aug	Sep	Oct	Nov	Dec	2005 Total	Cum Prod
WILLMEN - BAKKEN														
-	-	-	-	-	-	-	-	3145	5975	1594	2726	4670	18110	18110
-	-	-	-	-	-	-	-	0	0	0	884	837	1721	1721
-	-	-	-	-	-	-	-	1340	3172	3172	710	2317	10711	10711
WILLMEN - MADISON														
1540	1329	1437	1449	1505	1465	1420	1474	1327	1401	1567	1336	17250	291061	
3759	2909	3067	3057	3055	2906	2942	2994	2943	2572	3112	3170	36486	337828	
2120	1823	1902	1834	1979	2065	1708	1836	1558	1710	1838	1783	22156	263437	
WILLOW CREEK - MADISON														
773	770	853	770	810	740	762	670	844	767	544	857	9160	371333	
326	359	448	454	405	383	426	255	503	406	353	467	4785	203166	
459	586	734	685	742	725	858	732	871	820	567	759	8538	331015	
WILLOW CREEK - RED RIVER														
-	-	-	-	-	-	-	-	-	-	-	-	-	-	107987
-	-	-	-	-	-	-	-	-	-	-	-	-	-	36179
-	-	-	-	-	-	-	-	-	-	-	-	-	-	659779
WINDMILL - MADISON														
-	-	-	-	-	-	-	-	-	-	-	-	-	-	17025
-	-	-	-	-	-	-	-	-	-	-	-	-	-	85878
-	-	-	-	-	-	-	-	-	-	-	-	-	-	2607
WINNER - RED RIVER														
-	-	-	-	-	-	-	-	-	-	-	-	-	-	18919
-	-	-	-	-	-	-	-	-	-	-	-	-	-	7676
-	-	-	-	-	-	-	-	-	-	-	-	-	-	0
WINTER BUTTE - DUPEROW														
0	0	0	0	0	0	0	0	0	0	0	0	0	0	219412
0	0	0	0	0	0	0	0	0	0	0	0	0	0	101125
0	0	0	0	0	0	0	0	0	0	0	0	0	0	157173
WINTER BUTTE - MADISON														
0	0	0	15	0	4	0	0	0	0	0	0	0	19	5159
0	0	0	0	0	0	0	0	0	0	0	0	0	0	27028
0	0	0	0	0	0	0	0	0	0	0	0	0	0	401
WINTER BUTTE - RED RIVER														
-	-	-	-	-	-	-	-	-	-	-	-	-	-	238156
-	-	-	-	-	-	-	-	-	-	-	-	-	-	37029
-	-	-	-	-	-	-	-	-	-	-	-	-	-	334309
WOBURN - MADISON														
998	1147	1365	1227	1300	1080	1107	1254	1268	1388	990	671	13795	1924928	
811	1375	1774	1839	1706	1389	1518	2075	1863	1824	1702	1323	19199	716400	
4652	4547	5700	6362	8468	6770	7952	6619	8328	7907	7177	3589	78071	1939044	
WOLF BAY - DUPEROW														
1031	809	326	687	728	892	900	922	778	312	810	863	9058	240031	
10877	8516	5692	8296	8276	8961	8260	8331	6919	4479	8130	8316	95053	1523740	
516	404	326	343	364	446	450	461	389	156	405	431	4691	118994	
WRITING ROCK - RED RIVER														
-	-	-	-	-	-	-	-	-	-	-	-	-	-	35581
-	-	-	-	-	-	-	-	-	-	-	-	-	-	60782
-	-	-	-	-	-	-	-	-	-	-	-	-	-	17029
YELLOWSTONE - DUPEROW														
540	439	462	403	519	468	481	461	455	478	470	488	5664	27984	
206	138	170	174	129	140	160	139	130	176	159	153	1874	9562	
533	167	558	491	601	604	593	575	544	524	552	545	6287	31041	
YELLOWSTONE - ORDOVICIAN														
825	704	799	701	410	381	65	0	0	0	0	0	3885	1054854	
1640	1802	2234	1653	1233	2264	1201	20	4443	3781	0	0	20271	431538	
1049	541	1104	928	549	960	97	0	314	228	0	0	5770	1570334	
YELLOWSTONE - RED RIVER														
-	-	-	-	-	-	-	-	-	-	-	-	-	-	0
-	-	-	-	-	-	-	-	-	-	-	-	-	-	0
-	-	-	-	-	-	-	-	-	-	-	-	-	-	18298

	Jan	Feb	Mar	Apr	May	Jun	Jul	Aug	Sep	Oct	Nov	Dec	2005 Total	Cum Prod
ZENITH - HEATH														
-	-	-	-	-	-	-	-	-	-	-	-	-	-	2971499
-	-	-	-	-	-	-	-	-	-	-	-	-	-	2340778
-	-	-	-	-	-	-	-	-	-	-	-	-	-	315321
ZENITH - MADISON														
-	-	-	-	-	-	-	-	-	-	-	-	-	-	0
-	-	-	-	-	-	-	-	-	-	-	-	-	-	0
-	-	-	-	-	-	-	-	-	-	-	-	-	-	5650
ZENITH - TYLER A														
2927	2809	2814	2065	2690	2778	2826	2668	3106	2569	2721	2908		32881	2822491
7766	6628	8456	4491	7548	7239	7094	7805	7769	6488	7163	7622		86069	1354700
93	84	93	71	89	90	92	93	90	79	87	93		1054	746795
ZENITH-NEWTON - HEATH														
200	188	23	221	301	290	312	346	334	248	374	309		3146	1083301
87	75	0	22	32	52	50	12	33	53	16	30		462	675254
0	0	0	0	0	0	0	0	0	0	0	0		0	103540
ZION - SPEARFISH/MADISON														
194	153	205	200	205	191	198	180	125	103	92	111		1957	152130
6904	5533	6808	6575	6436	6395	6553	5830	3586	3709	2945	3352		64626	2349883
0	0	0	0	0	0	0	0	0	0	0	0		0	0
RECOVERED LIQUIDS FROM GAS LINES														
22764	23102	30010	25187	27273	26368	26854	25903	23770	27678	26846	25481		311236	10168923
1476	1493	5509	4651	15925	16113	6820	1766	1738	2240	1679	1465		60875	810424
0	0	0	0	0	0	0	0	0	0	0	0		0	0
DISPOSAL WELL SKIMMED CRUDE RECOVERY														
110	0	1144	739	545	337	4	239	892	285	1311	711		6317	258396
0	0	0	0	0	0	0	0	0	0	0	0		0	0
0	0	0	0	0	0	0	0	0	0	0	0		0	0
WASTE OIL TREATING PLANT RECOVERY														
961	927	1851	1859	1847	2783	2753	3541	1708	1708	850	1732		22520	295567
0	0	0	0	0	0	0	0	0	0	0	0		0	0
0	0	0	0	0	0	0	0	0	0	0	0		0	0
State Totals:														
2795989	2590394	2957241	2820422	2887938	2868362	3037424	3096250	3040796	3189783	3154202	3231536		35670337	1528560526
9671663	9197954	10097556	9694079	10311834	9928523	10206147	10400213	10089893	10225693	10272184	10448281		120544020	2665483970
4808112	4400249	5075767	4843062	4923745	4763989	4860902	4917137	4738149	5001428	4847061	4985728		58165329	1820222171

Oil and Gas Production by County for 2005

	Jan	Feb	Mar	Apr	May	Jun	Jul	Aug	Sep	Oct	Nov	Dec	2005 Total	Cum Prod
ADAMS	-	-	-	-	-	-	-	-	-	-	-	-	-	597
	-	-	-	-	-	-	-	-	-	-	-	-	-	0
BILLINGS	393425	367677	433204	403849	401974	371038	388631	402118	394075	389189	380922	377779	4703881	273232645
	538862	487381	526694	529962	520725	483574	507834	525958	503661	518506	498264	485265	6126686	304836707
BOTTINEAU	203304	180623	196542	188083	194544	186430	191772	195992	182746	179872	179638	181249	2260795	118509899
	9375	8761	9561	9273	9448	8925	9771	10078	9540	9515	8315	7149	109711	4753070
BOWMAN	868361	821885	942033	952790	984543	1039529	1141497	1177515	1180172	1271841	1266360	1326374	12972900	107162176
	571944	534712	640183	694309	706662	696127	793249	800213	822686	849751	806010	898136	8813982	77921707
BURKE	42314	46852	54202	50653	52976	50632	57768	58959	55395	56197	57400	63868	647216	71921066
	155156	165352	173387	182123	200738	185927	186036	196486	172908	171942	174375	174514	2138944	99486131
DIVIDE	56776	52613	58023	52774	52589	50298	54279	57536	58213	54662	49798	53994	651555	27591709
	141537	124852	140586	131665	136720	134155	131996	136737	143225	140446	119512	113754	1595185	53747679
DUNN	67562	61454	63801	60828	68463	62489	65224	70999	70492	75122	71810	75852	814096	55612339
	92981	84660	90303	82818	93138	93058	93348	96331	96347	97214	111412	112572	1144182	109306285
GOLDEN VALLEY	53233	63371	78142	65132	65657	62879	61878	63306	60496	66761	76059	79037	795951	18255727
	38291	45198	57356	51732	50868	52323	47256	56124	50920	55342	67415	76775	649600	10110436
HETTINGER	0	0	0	0	0	0	0	0	0	0	0	0	0	227807
	0	0	0	0	0	0	0	0	0	0	0	0	0	309401
MCHENRY	1655	1352	1798	2042	2556	2372	2203	2031	1747	1908	1344	1983	22991	1384275
	0	0	0	0	0	0	0	0	0	0	0	0	0	9974
MCKENZIE	460246	412229	484257	446680	457772	447804	450780	441018	434988	461832	460580	465341	5423527	364997297
	1061728	974955	1118846	1090906	1111365	1095515	1118502	1094679	1008923	1026946	1031110	1071935	12805410	624934964
MCLEAN	4127	4721	4804	4440	4230	3907	4157	5157	4973	4474	4609	4273	53872	2306718
	3449	3284	3463	3551	3255	1930	1993	2200	1984	1812	1814	1755	30490	1568836
MERCER	-	-	-	-	-	-	-	-	-	-	-	-	-	7799
	-	-	-	-	-	-	-	-	-	-	-	-	-	0
MOUNTRAIL	19260	17729	18379	17202	17446	16252	17278	18341	17176	19703	23207	20861	222834	44130841
	140803	124473	132487	125373	120566	115440	125929	119077	121614	119214	125069	113306	1483351	31615369
RENVILLE	53360	50763	55472	50970	54638	55037	53338	55331	51817	56557	56574	60651	654508	67037517
	8998	8392	9508	8977	9431	8940	8622	8944	8850	9386	8217	7416	105681	6422194
SLOPE	41745	39645	43324	40297	46289	51119	49204	55987	53411	54046	51548	47359	573974	5011740
	22820	20444	25979	26327	26943	31504	25208	31212	29480	34332	34009	34640	342898	2380029
STARK	235840	207230	216220	204770	206660	198725	208216	197674	185436	179332	174932	175277	2390312	93664122
	114459	104561	106509	97871	104532	101660	110056	105628	95140	93611	89211	85998	1209236	37375689
WARD	5347	5123	5557	5071	5110	5244	5184	5215	5014	4613	4468	4917	60863	7082005
	863	823	838	860	801	930	948	865	833	853	843	775	10232	952334
WILLIAMS	289434	257127	301483	274841	272491	264607	286015	289071	284645	313674	294953	292721	3421062	270424247
	1906846	1712401	2040067	1807315	1828553	1753981	1700154	1732605	1672038	1872558	1771485	1801738	21599741	454491366
State Totals:	2795989	2590394	2957241	2820422	2887938	2868362	3037424	3096250	3040796	3189783	3154202	3231536	35670337	1528560526
	4808112	4400249	5075767	4843062	4923745	4763989	4860902	4917137	4738149	5001428	4847061	4985728	58165329	1820222171

Enhanced Recovery Water Injection for 2005

Operator-Lease	Jan	Feb	Mar	Apr	May	Jun	Jul	Aug	Sep	Oct	Nov	Dec	2005 Total	Cumulative
AMOR - RED RIVER														
LUFF EXPLORATION COMPANY														
BOWMAN														
GROSS 15-17				S2SE	17-130-103	F#: 9439	SOW: WI	UIC#: W0102E0913						262066
	29331	31010	26424	20604	22295	17873	15987	16013	16043	20446	21830	20956	258812	
SCHAAF I-6H				NESE	6-129-103	F#: 15322	SOW: WI	UIC#: W0091E0755						611328
	16739	17537	13844	16888	17073	18815	12331	19699	17920	19665	18220	19527	208258	
Totals:	46070	48547	40268	37492	39368	36688	28318	35712	33963	40111	40050	40483	467070	873394
ANTELOPE - DEVONIAN														
AMERADA HESS CORPORATION														
MCKENZIE														
ANTELOPE-DEVONIAN UNIT	111			SENE	32-153-94	F#: 1359	SOW: WI	UIC#: A0001E0533						187498
	0	0	0	0	0	0	0	0	0	0	0	0	0	
ANTELOPE-DEVONIAN UNIT	5			NENE	2-152-95	F#: 3246	SOW: WI	UIC#: A0001E0002						7512362
	0	0	0	0	0	0	0	0	0	0	0	0	0	
AMU H-517HR				NWN	7-152-94	F#: 4240	SOW: INA	UIC#: A0001E0001						1833387
	0	-	-	-	-	-	-	-	-	-	-	-	0	
ANTELOPE-DEVONIAN UNIT	61			SWSW	33-153-94	F#: 4256	SOW: WI	UIC#: A0001E0003						5789908
	0	0	0	0	0	0	0	0	0	0	0	0	0	
ANTELOPE-DEVONIAN UNIT	71			SWNE	7-152-94	F#: 4262	SOW: INA	UIC#: A0001E0121						2083728
Totals:	0	0	0	0	0	0	0	0	0	0	0	0	0	17406883
ANTELOPE - MADISON														
AMERADA HESS CORPORATION														
MCKENZIE														
ANTELOPE-MADISON UNIT	G-519			LT10	1-152-95	F#: 1111	SOW: AL	UIC#: A0002E0477						272985
ANTELOPE-MADISON UNIT	N-510			NWSE	17-152-94	F#: 1339	SOW: PNA	UIC#: A0002E0371						3397495
ANTELOPE-MADISON UNIT	F-514			NWSE	12-152-95	F#: 1345	SOW: PNA	UIC#: A0002E0008						859378
ANTELOPE-MADISON UNIT	E-520			LT5	1-152-95	F#: 1352	SOW: GL	UIC#: A0002E0374						226721
ANTELOPE-DEVONIAN UNIT	111			SENE	32-153-94	F#: 1359	SOW: PNA	UIC#: A0002E0007						4059021
ANTELOPE-MADISON UNIT	H-516			NWN	7-152-94	F#: 1369	SOW: TA	UIC#: A0002E0372						96302
ANTELOPE-MADISON UNIT	F-521			LT3	1-152-95	F#: 1372	SOW: TA	UIC#: A0002E0373						805552
ANTELOPE-MADISON UNIT	E-516			NWN	12-152-95	F#: 1381	SOW: INA	UIC#: A0002E0006						995848
ANTELOPE-MADISON UNIT	K-511			SENE	18-152-94	F#: 1780	SOW: PNA	UIC#: A0002E0012						1891190
ANTELOPE-MADISON UNIT	D-515			SENE	11-152-95	F#: 1846	SOW: INA	UIC#: A0002E0005						3236218
ANTELOPE-MADISON UNIT	H-523I			NWSE	33-153-94	F#: 1886	SOW: INA	UIC#: A0002E0009						1777766
	0	0	0	0	0	0	0	0	0	0	0	0	0	
ANTELOPE-MADISON UNIT	L-515I			SWNW	8-152-94	F#: 1917	SOW: INA	UIC#: A0002E0370						467699
ANTELOPE-MADISON UNIT	J-510			NWSE	18-152-94	F#: 2087	SOW: PNA	UIC#: A0002E0010						737660
ANTELOPE-MADISON UNIT	I-509D			SESW	18-152-94	F#: 2236	SOW: PNA	UIC#: A0002E0369						2550478
ANTELOPE-MADISON UNIT	J-517I			SWSE	6-152-94	F#: 2306	SOW: PNA	UIC#: A0002E0011						938652
ANTELOPE-MADISON UNIT	A-522			SESE	31-153-94	F#: 2512	SOW: PNA	UIC#: A0002E0004						3174785
ANTELOPE-MADISON UNIT	B-519			SENW	2-152-95	F#: 3841	SOW: PNA	UIC#: A0002E0368						849543
ANTELOPE-MADISON UNIT	F-518			NESW	1-152-95	F#: 12152	SOW: PNA	UIC#: A0002E0440						2505177
Totals:	0	0	0	0	0	0	0	0	0	0	0	0	0	28842470

ANTELOPE - MADISON
EOR Water: 1

Operator-Lease	Jan	Feb	Mar	Apr	May	Jun	Jul	Aug	Sep	Oct	Nov	Dec	2005 Total	Cumulative
ANTLER - MADISON BOTTINEAU														
WARD-WILLISTON COMPANY														
ANTLER MIDALE UNIT 41-25				NENE 25-163-82		F#: 14747	SOW: WI		UIC#: W0073E0611					1560907
	14210	20399	22757	19460	20011	18726	19819	17616	20478	20513	19512	21828	235329	
ANTLER MIDALE UNIT 43-25				NESE 25-163-82		F#: 14749	SOW: WI		UIC#: W0073E0612					1314962
	19870	17944	20420	18254	17247	17313	18169	19284	20795	20061	21070	14949	225376	
ANTLER MIDALE UNIT 33-25				NWSE 25-163-82		F#: 14750	SOW: WI		UIC#: W0073E0610					714893
	11900	4071	7443	12120	5857	5687	6258	6360	6763	1623	6605	10179	84866	
Totals:	45980	42414	50620	49834	43115	41726	44246	43260	48036	42197	47187	46956	545571	3590762
BAUMANN DRAIN - MADISON BOTTINEAU														
WARD-WILLISTON COMPANY														
WATLAND 3				NESE 23-163-82		F#: 7375	SOW: WI		UIC#: W0052E0522					97985
	340	348	334	244	290	210	275	310	260	375	187	280	3453	
Totals:	340	348	334	244	290	210	275	310	260	375	187	280	3453	97985
BEAR CREEK - DUPEROW DUNN														
WESTPORT OIL & GAS COMPANY, L.P.														
FENTON 27 1 WIW				NWSW 27-148-96		F#: 9682	SOW: WI		UIC#: W0045E0499					2002002
	12754	11724	12651	11903	12266	12100	12397	12895	12263	11822	12190	12585	147550	
KNUTSON-WERRE 3 2 WIW				NWN 3-147-96		F#: 10317	SOW: WI		UIC#: W0045E0498					1922504
	12918	11906	12158	11597	11502	11162	12606	12167	11488	10526	10643	10843	139516	
PELTON 2 1 WIW				NENW 2-147-96		F#: 10503	SOW: WI		UIC#: W0045E0500					2135501
	11418	10395	9794	10420	10897	10813	10802	12055	12156	11808	11941	11609	134108	
PORCUPINE RIDGE 35 1 WIW				NWN 35-148-96		F#: 10861	SOW: WI		UIC#: W0045E0497					1652794
	9840	7829	8185	7685	8496	9219	10258	10484	10198	9938	10050	10691	112873	
KNUTSON-WERRE 34 3 WIW				SWNW 34-148-96		F#: 11413	SOW: WI		UIC#: W0045E0501					955102
	5324	4556	4732	4279	4361	4808	5615	5873	5581	5495	6004	6334	62962	
TYSVER 10 1 WIW				NENE 10-147-96		F#: 11497	SOW: WI		UIC#: W0045E0493					1042010
	3745	3431	3833	3741	3823	3690	3752	3740	3644	3385	3391	3879	44054	
Totals:	55999	49841	51353	49625	51345	51792	55430	57214	55330	52974	54219	55941	641063	9709913
BEAVER LODGE - DEVONIAN WILLIAMS														
AMERADA HESS CORPORATION														
BEAVER LODGE-MADISON UNIT O-12				NWN 5-155-95		F#: 71	SOW: INA		UIC#: A0003E0375					3727476
BEAVER LODGE-DEVONIAN UNIT G-305I				SWSW 7-155-95		F#: 236	SOW: WI		UIC#: A0003E0028					9193057
	3582	2716	4630	6207	7089	6528	6397	4937	0	0	0	0	42086	
BEAVER LODGE-DEVONIAN UNIT H-314				SWNE 19-156-95		F#: 254	SOW: WI		UIC#: A0003E0520					2910718
	17589	21139	23268	18988	12599	11589	19035	15697	11770	20845	26819	25309	224647	
BEAVER LODGE-DEVONIAN UNIT E-307I				C SW 1-155-96		F#: 1513	SOW: WI		UIC#: A0003E0584					3231262
	14737	7167	0	0	0	0	0	9994	21673	29249	53988	65225	202033	
BEAVER LODGE-DEVONIAN UNIT B-310				C NE 34-156-96		F#: 1514	SOW: WI		UIC#: A0003E0017					9045786
	4170	4079	4582	4710	5264	4959	5146	5426	5432	5124	6597	6622	62111	
BEAVER LODGE-DEVONIAN UNIT D-312				C NE 26-156-96		F#: 1534	SOW: TA		UIC#: A0003E0023					3554366
	0	0	0	0	0	0	0	0	0	0	0	0	0	
BEAVER LODGE-DEVONIAN UNIT F-304				C NE 13-155-96		F#: 1729	SOW: WI		UIC#: A0003E0025					4424141
	1484	1138	2249	2995	3438	3092	3088	3447	3610	3366	4604	4698	37209	

BEAVER LODGE - DEVONIAN
EOR Water: 2

Operator-Lease	Jan	Feb	Mar	Apr	May	Jun	Jul	Aug	Sep	Oct	Nov	Dec	2005 Total	Cumulative
BEAVER LODGE-DEVONIAN UNIT			F-310	C NE	36-156-96	F#: 1768	SOW: WI	UIC#: A0003E0443						1566851
	6857	7527	8422	8105	8396	7902	7891	8110	7809	7611	9263	8428	96321	
BEAVER LODGE-DEVONIAN UNIT			H-308	C NE	6-155-95	F#: 1812	SOW: WI	UIC#: A0003E0030						5948273
	8225	5150	6113	7202	7030	6482	6740	5016	0	0	0	0	51958	
BEAVER LODGE-DEVONIAN UNIT			C-309I	C SW	35-156-96	F#: 1820	SOW: WI	UIC#: A0003E0685						764310
	8545	8913	9403	9042	9644	8933	9041	9248	8737	9087	11094	9874	111561	
BEAVER LODGE-DEVONIAN UNIT			E-313	C SW	24-156-96	F#: 1856	SOW: WI	UIC#: A0003E0024						13359424
	6276	7719	10216	11534	11622	11246	4648	0	0	0	0	0	63261	
BEAVER LODGE-DEVONIAN UNIT			E-309	NWSW	36-156-96	F#: 1937	SOW: WI	UIC#: A0003E0638						1727508
	16886	16057	18315	20794	21902	20762	20318	19883	19353	21660	34278	32128	262336	
BEAVER LODGE-DEVONIAN UNIT			F-306	C NE	12-155-96	F#: 1982	SOW: WI	UIC#: A0003E0026						5452521
	7317	7865	9164	8916	9703	9276	9506	10090	10503	10814	10690	9757	113601	
BEAVER LODGE-DEVONIAN UNIT			E-311	C SW	25-156-96	F#: 1998	SOW: WI	UIC#: A0003E0630						2715287
	0	0	0	0	0	0	0	0	0	0	0	0	0	
BEAVER LODGE-DEVONIAN UNIT			D-306	C NE	11-155-96	F#: 2005	SOW: WI	UIC#: A0003E0020						14246839
	10771	13240	18064	17021	18098	17029	17175	19019	19229	21584	40336	43331	254897	
BEAVER LODGE-DEVONIAN UNIT			J-316	C NE	17-156-95	F#: 2092	SOW: INA	UIC#: A0003E0032						3157375
	0	0	0	0	0	0	0	0	0	-	-	-	0	
BEAVER LODGE-DEVONIAN UNIT			D-302	C NE	23-155-96	F#: 2147	SOW: PNA	UIC#: A0003E0018						7552552
BEAVER LODGE-DEVONIAN UNIT			D-310	C NE	35-156-96	F#: 2150	SOW: WI	UIC#: A0003E0022						10262968
	17027	19900	28950	27058	27895	26557	27467	29597	27671	24624	31800	31709	320255	
BEAVER LODGE-DEVONIAN UNIT			F-308I	C NE	1-155-96	F#: 2293	SOW: WI	UIC#: A0003E0027						17936793
	13112	21252	34154	36763	40730	39372	41090	43509	41603	35177	49653	54325	450740	
BEAVER LODGE-DEVONIAN UNIT			A-305	C SW	10-155-96	F#: 2375	SOW: WI	UIC#: A0003E0013						7642693
	0	0	0	0	0	0	0	0	0	0	0	0	0	
BEAVER LODGE-DEVONIAN UNIT			D-304	C NE	14-155-96	F#: 2427	SOW: WI	UIC#: A0003E0019						6648719
	11424	11584	12764	12689	13506	12563	12472	13729	13638	11932	14648	13476	154425	
BEAVER LODGE-DEVONIAN UNIT			C-305I	C SW	11-155-96	F#: 2462	SOW: WI	UIC#: A0003E0583						3771057
	7458	14852	22753	21514	22938	21301	21270	22135	21356	20921	43944	52926	293368	
BEAVER LODGE-DEVONIAN UNIT			E-305I	C SW	12-155-96	F#: 2487	SOW: WI	UIC#: A0003E0585						2483312
	6639	7234	8290	8013	8761	8097	7891	8656	8545	7144	8266	7589	95125	
BEAVER LODGE-DEVONIAN UNIT			D-308A	SWNE	2-155-96	F#: 3398	SOW: WI	UIC#: A0003E0021						12691619
	39426	47406	55304	51967	53542	49816	50718	53269	51121	48911	55146	49836	606462	
BEAVER LODGE-DEVONIAN UNIT			H-312I	NWNE	30-156-95	F#: 3842	SOW: WI	UIC#: A0003E0031						12361273
	8852	7967	8817	9637	10739	9814	9606	9873	9382	8827	11040	12066	116620	
BEAVER LODGE-DEVONIAN UNIT			B-308I	W2NE	3-155-96	F#: 3850	SOW: WI	UIC#: A0003E0016						17082143
	0	0	0	0	0	0	0	0	0	0	0	0	0	
BEAVER LODGE-DEVONIAN UNIT			B-306I	SWNE	10-155-96	F#: 5301	SOW: WI	UIC#: A0003E0015						9236347
	13291	14007	16078	15467	16944	15655	15681	16437	15618	14700	17287	15645	186810	
BEAVER LODGE-DEVONIAN UNIT			G-310	W2NW	31-156-95	F#: 5365	SOW: WI	UIC#: A0003E0029						12119056
	14865	15224	17214	17433	19500	18358	18769	19337	18368	18066	21137	20366	218637	
BEAVER LODGE-DEVONIAN UNIT			B-302X	NENE	22-155-96	F#: 5366	SOW: WI	UIC#: A0003E0014						5248955
	5757	6874	8051	1315	0	0	0	0	0	0	0	0	21997	
Totals:	244290	269010	326801	317370	329340	309331	313949	327409	315418	319642	450590	463310	3986460	210062681

BEAVER LODGE - DEVONIAN

EOR Water: 3

Operator-Lease	Jan	Feb	Mar	Apr	May	Jun	Jul	Aug	Sep	Oct	Nov	Dec	2005 Total	Cumulative
BEAVER LODGE - MADISON						WILLIAMS								
AMERADA HESS CORPORATION														
BEAVER LODGE-MADISON UNIT	BB-271		SENW	14-156-95	F#: 67	SOW: PNA	UIC#: A0004E0035							9744543
BEAVER LODGE-MADISON UNIT	R-25		SESE	17-156-95	F#: 88	SOW: PNA	UIC#: A0004E0048							1067820
BEAVER LODGE-MADISON UNIT	K-19		SWNW	30-156-95	F#: 121	SOW: PNA	UIC#: A0004E0042							988249
BEAVER LODGE-MADISON UNIT	N-22		NESE	19-156-95	F#: 140	SOW: INA	UIC#: A0004E0044							964731
	0	0	0	0	0	0	0	0	0	-	-	-	0	
BEAVER LODGE-MADISON UNIT	Y-30		NWSE	10-156-95	F#: 179	SOW: INA	UIC#: A0004E0379							62427
BEAVER LODGE-MADISON UNIT	F-14		NESE	35-156-96	F#: 185	SOW: PNA	UIC#: A0004E0381							1015625
BEAVER LODGE-MADISON UNIT	R-30		NESE	8-156-95	F#: 198	SOW: PNA	UIC#: A0004E0049							13169483
BEAVER LODGE-MADISON UNIT	D-12I		NENW	2-155-96	F#: 261	SOW: PNA	UIC#: A0004E0037							1466209
	0	0	0	0	0	0	0	0	0	0	0	0	0	
BEAVER LODGE-MADISON UNIT	X-29		SESW	10-156-95	F#: 294	SOW: PNA	UIC#: A0004E0052							6236963
BEAVER LODGE-MADISON UNIT	A-7		SWNE	10-155-96	F#: 364	SOW: PNA	UIC#: A0004E0033							3886404
BEAVER LODGE-MADISON UNIT	T-31		SENW	9-156-95	F#: 514	SOW: PNA	UIC#: A0004E0380							953899
BEAVER LODGE-MADISON UNIT	J-4I		NENE	13-155-96	F#: 562	SOW: INA	UIC#: A0004E0041							9775843
	0	0	0	0	0	0	-	-	-	-	-	-	0	
BEAVER LODGE-MADISON UNIT	P-9		SESW	5-155-95	F#: 603	SOW: INA	UIC#: A0004E0047							1672696
	0	0	0	0	0	0	0	0	0	0	0	0	0	
BEAVER LODGE-MADISON UNIT	F-4D		NENE	14-155-96	F#: 653	SOW: PNA	UIC#: A0004E0376							7804822
BEAVER LODGE-MADISON UNIT	N-5		SESE	7-155-95	F#: 721	SOW: PNA	UIC#: A0004E0045							982157
	0	0	0	0	0	0	0	0	0	0	0	0	0	
BEAVER LODGE-MADISON UNIT	Q-12		NWNE	5-155-95	F#: 722	SOW: INA	UIC#: A0004E0353							4259908
BEAVER LODGE-MADISON UNIT	G-15		SWNW	36-156-96	F#: 730	SOW: PNA	UIC#: A0004E0039							1186319
BEAVER LODGE-MADISON UNIT	V-22		NESE	21-156-95	F#: 731	SOW: PNA	UIC#: A0004E0378							4331091
BEAVER LODGE-MADISON UNIT	B-10		NESE	3-155-96	F#: 745	SOW: INA	UIC#: A0004E0034							1670803
BEAVER LODGE-MADISON UNIT	C-11		SWNW	2-155-96	F#: 789	SOW: INA	UIC#: A0004E0036							1277018
	0	0	0	0	0	0	0	0	0	0	0	0	0	
BEAVER LODGE-MADISON UNIT	H-17		SESW	25-156-96	F#: 688	SOW: PNA	UIC#: A0004E0040							12309523
BEAVER LODGE-MADISON UNIT	S-15		SWNW	33-156-95	F#: 799	SOW: PNA	UIC#: A0004E0050							4144830
	0	0	0	0	0	0	0	0	0	0	0	0	0	
BEAVER LODGE-MADISON UNIT	E-13		SWSE	35-156-96	F#: 870	SOW: PNA	UIC#: A0004E0038							700658
	0	0	0	0	0	0	0	0	0	0	0	0	0	
BEAVER LODGE-MADISON UNIT	O-6		NWSW	8-155-95	F#: 937	SOW: PNA	UIC#: A0004E0046							4479075
	0	0	0	0	0	0	0	0	0	0	0	0	0	
BEAVER LODGE-MADISON UNIT	C-13		SWSW	35-156-96	F#: 982	SOW: PNA	UIC#: A0004E0377							7055002
BEAVER LODGE-MADISON UNIT	SWDS	U-2	SWNE	16-156-95	F#: 1014	SOW: PNA	UIC#: A0004E0051							1032507
BEAVER LODGE-MADISON UNIT	L-28		NENW	18-156-95	F#: 1035	SOW: INA	UIC#: A0004E0043							10928825
BEAVER LODGE-MADISON UNIT	Y-25		SWSE	15-156-95	F#: 1045	SOW: INA	UIC#: A0004E0053							1381382
	0	0	0	0	0	0	0	0	0	-	-	-	0	
Totals:	0	0	0	0	0	0	0	0	0	0	0	0	0	114548812

BICENTENNIAL - BAKKEN						MCKENZIE								
BURLINGTON RESOURCES OIL & GAS COMPANY LP														
MOI	31-29H		NWNE	29-145-103	F#: 9660	SOW: PNA	UIC#: W0048E0509							13260

Operator-Lease	Jan	Feb	Mar	Apr	May	Jun	Jul	Aug	Sep	Oct	Nov	Dec	2005 Total	Cumulative
Totals:	-	-	-	-	-	-	-	-	-	-	-	-	-	13260
BIG STICK - MADISON														
EXXON COMPANY, U.S.A.														
BIG STICK (MADISON) UNIT	2603		SESW	26-142-101	F#:	7649	SOW:	PNA	UIC#:	A0040E0470				641388
WHITING OIL AND GAS CORPORATION														
BIG STICK (MADISON) UNIT	6005		SWNW	6-141-100	F#:	7091	SOW:	WI	UIC#:	A0040E0460				7032635
	48632	58362	58684	55377	56500	58077	58943	63495	59529	58072	57080	57953	690704	
BIG STICK (MADISON) UNIT	0703		SWNE	7-142-100	F#:	7095	SOW:	PNA	UIC#:	A0040E0461				935833
BIG STICK (MADISON) UNIT	3612		NWSW	36-142-101	F#:	7124	SOW:	WI	UIC#:	A0040E0485				3792796
	17682	20713	22755	21763	21818	20336	21758	22733	22229	22534	22750	22970	260041	
BIG STICK (MADISON) UNIT	1801		SESE	18-142-100	F#:	7154	SOW:	WI	UIC#:	A0040E0482				3528581
	9067	8640	9498	9272	9390	8480	8239	8012	8133	8363	8138	7770	103002	
BIG STICK (MADISON) UNIT	3102		NWN	31-142-100	F#:	7296	SOW:	WI	UIC#:	A0040E0484				5431678
	41421	36995	38858	38273	43167	42044	43424	41721	40153	40562	38550	39783	484951	
BIG STICK (MADISON) UNIT	1906		SENE	19-142-100	F#:	7380	SOW:	WI	UIC#:	A0040E0742				969757
	22872	19304	22892	20724	24921	23160	20363	22956	23690	19171	21461	14181	255695	
BIG STICK (MADISON) UNIT	1904		NWN	19-142-100	F#:	7486	SOW:	INA	UIC#:	A0040E0466				5426938
BIG STICK (MADISON) UNIT	2002		NESW	20-142-100	F#:	7529	SOW:	WI	UIC#:	A0040E0468				1113469
	0	0	6	0	0	93	0	604	555	488	505	519	2770	
BIG STICK (MADISON) UNIT	3004		NESE	30-142-100	F#:	7552	SOW:	WI	UIC#:	A0040E0471				5715451
	50639	45161	49250	52373	57295	61137	57334	63681	59851	54883	50847	60959	663410	
BIG STICK (MADISON) UNIT	0814		SWSW	8-142-100	F#:	7645	SOW:	WI	UIC#:	A0040E0587				2411080
	31885	29051	30113	32021	30912	29523	35248	37545	38549	39820	35043	38921	408631	
BIG STICK (MADISON) UNIT	1905		SWSE	19-142-100	F#:	7785	SOW:	TA	UIC#:	A0040E0467				618410
	0	0	0	0	0	0	0	0	0	0	0	0	0	
BIG STICK (MADISON) UNIT	1401		SESW	14-142-101	F#:	7802	SOW:	WI	UIC#:	A0040E0519				5141638
	39933	38533	38900	37122	38904	39312	41535	45353	44319	44257	42769	43672	494609	
BIG STICK (MADISON) UNIT	1703		SWNE	17-142-100	F#:	7887	SOW:	PNA	UIC#:	A0040E0465				124284
BIG STICK (MADISON) UNIT	1209		NESE	12-142-101	F#:	8003	SOW:	PNA	UIC#:	A0040E0462				2908834
BIG STICK (MADISON) UNIT	1501		SESE	15-142-101	F#:	8252	SOW:	PNA	UIC#:	A0040E0464				1389489
BIG STICK (MADISON) UNIT	0504		NWN	5-141-100	F#:	9338	SOW:	WI	UIC#:	A0040E0459				3090178
	9955	19600	24505	26970	24985	28842	29390	29726	31969	29931	32614	32748	321235	
BIG STICK (MADISON) UNIT	0302		SENE	3-141-101	F#:	10375	SOW:	WI	UIC#:	A0040E0458				5920897
	18016	12936	18445	18118	17912	12214	14083	14574	13780	15290	15250	15310	185928	
BIG STICK (MADISON) UNIT	2413		NWSW	24-142-101	F#:	10418	SOW:	WI	UIC#:	A0040E0532				5222269
	45626	42226	40666	46578	47368	50570	51610	56177	53932	54757	55601	53297	598408	
BIG STICK (MADISON) UNIT	2501		SENE	25-142-101	F#:	10610	SOW:	WI	UIC#:	A0040E0469				11657590
	73925	68043	68134	57359	64839	37343	44933	64271	64188	62510	55163	59047	719755	
BSMU 2605			NW SE	26-142-101	F#:	15448	SOW:	WI	UIC#:	A0040E0919				144559
	-	-	-	3288	12238	26841	24706	14876	14451	15609	16263	16287	144559	
Totals:	409653	399564	422706	419238	450249	437972	451566	485724	475328	466247	452034	463417	5333698	73217754

BLACK SLOUGH - MADISON														
AVALON CORP.														
GYDA 1			SWNE	28-162-92	F#:	2859	SOW:	PNA	UIC#:	A0005E0351				651988

BLACK SLOUGH - MADISON
EOR Water: 5

Operator-Lease	Jan	Feb	Mar	Apr	May	Jun	Jul	Aug	Sep	Oct	Nov	Dec	2005 Total	Cumulative
BHP PETROLEUM COMPANY, INC.														
NORTH BLACK SLOUGH-MADISON U.			28	SWSE	21-162-92	F#:	2837	SOW:	PNA	UIC#:	A0005E0059			1900643
NORTH BLACK SLOUGH-MADISON U.			35	NENW	27-162-92	F#:	3105	SOW:	PNA	UIC#:	A0005E0061			743115
NORTH BLACK SLOUGH-MADISON U.			07	SWNW	15-162-92	F#:	3216	SOW:	PNA	UIC#:	A0005E0062			2813777
NORTH BLACK SLOUGH-MADISON U.			23	SWNE	22-162-92	F#:	3288	SOW:	PNA	UIC#:	A0005E0058			772919
NORTH BLACK SLOUGH-MADISON U.			02	SWNE	10-162-92	F#:	3349	SOW:	PNA	UIC#:	A0005E0057			99554
NORTH BLACK SLOUGH-MADISON U.			17	SWSE	14-162-92	F#:	3555	SOW:	PNA	UIC#:	A0005E0055			238636
NORTH BLACK SLOUGH-MADISON U.			12	SESW	16-162-92	F#:	3712	SOW:	PNA	UIC#:	A0005E0054			1075115
NORTH BLACK SLOUGH-MADISON U.			32A	SWNE	29-162-92	F#:	3815	SOW:	PNA	UIC#:	A0005E0060			400114
NORTH BLACK SLOUGH-MADISON U.			19	SWNE	20-162-92	F#:	3818	SOW:	PNA	UIC#:	A0005E0056			180750
MCOR OIL & GAS CORP.														
SOUTH BLACK SLOUGH UNIT	01			SWNE	31-162-92	F#:	2939	SOW:	PNA	UIC#:	A0006E0063			1090537
SOUTH BLACK SLOUGH UNIT	14			NESW	3-161-92	F#:	3192	SOW:	PNA	UIC#:	A0006E0065			2684533
SOUTH BLACK SLOUGH UNIT	13			SWNE	1-161-92	F#:	3331	SOW:	PNA	UIC#:	A0006E0064			2162319
SOUTH BLACK SLOUGH UNIT	21			NESW	10-161-92	F#:	3487	SOW:	PNA	UIC#:	A0006E0066			1597400
Totals:														16411400
BLUE BUTTES - MADISON						MCKENZIE								
AMERADA HESS CORPORATION														
BLUE BUTTES-MADISON UNIT	H-406			SESE	6-151-95	F#:	1167	SOW:	PNA	UIC#:	A0007E0080			4799639
BLUE BUTTES-MADISON UNIT	E-329			NWNE	29-151-95	F#:	1220	SOW:	PNA	UIC#:	A0007E0069			7491686
BLUE BUTTES-MADISON UNIT	H-408			SESE	8-151-95	F#:	1301	SOW:	PNA	UIC#:	A0007E0081			6336511
	0	0	0	0	0	0	0	0	0	0	0	0	0	
BLUE BUTTES-MADISON UNIT	G-319			NWSE	19-151-95	F#:	1329	SOW:	PNA	UIC#:	A0007E0078			4122379
	0	0	0	0	0	0	0	0	0	0	0	0	0	
BLUE BUTTES-MADISON UNIT	F-205			SESW	5-151-95	F#:	1364	SOW:	PNA	UIC#:	A0007E0071			7622853
BLUE BUTTES-MADISON UNIT	H-430			SESE	30-151-95	F#:	1456	SOW:	TA	UIC#:	A0007E0453			174
BLUE BUTTES-MADISON UNIT	G-129			NWSW	29-151-95	F#:	1604	SOW:	PNA	UIC#:	A0007E0076			5471600
BLUE BUTTES-MADISON UNIT	E-331			NWNE	31-151-95	F#:	1647	SOW:	TA	UIC#:	A0007E0070			8945018
	0	0	0	0	0	0	0	0	0	0	0	0	0	
BLUE BUTTES-MADISON UNIT	H-418			SESE	18-151-95	F#:	1659	SOW:	PNA	UIC#:	A0007E0082			6497294
BLUE BUTTES-MADISON UNIT	L-310			NWSE	10-150-95	F#:	1861	SOW:	PNA	UIC#:	A0007E0089			1087120
BLUE BUTTES-MADISON UNIT	J-307			NWNE	7-150-95	F#:	1881	SOW:	TAO	UIC#:	A0007E0418			6272378
	0	0	0	0	0	0	0	0	0	0	0	0	0	
BLUE BUTTES-MADISON UNIT	K-209			SESW	9-150-95	F#:	2256	SOW:	TAO	UIC#:	A0007E0444			2598103
	0	0	0	0	0	0	0	0	0	0	0	0	0	
BLUE BUTTES-MADISON UNIT	H-432			SESE	32-151-95	F#:	2510	SOW:	TAO	UIC#:	A0007E0083			12703717
	0	0	0	0	0	0	0	0	0	0	0	0	0	
BLUE BUTTES-MADISON UNIT	J-305			NWNE	5-150-95	F#:	2516	SOW:	PNA	UIC#:	A0007E0363			6785347
BLUE BUTTES-MADISON UNIT	M-407			SESE	7-150-95	F#:	2573	SOW:	TA	UIC#:	A0007E0091			1890946
	0	0	0	0	0	0	0	0	0	0	0	0	0	
BLUE BUTTES-MADISON UNIT	G-133			NWSW	33-151-95	F#:	2607	SOW:	TA	UIC#:	A0007E0077			3333951
	0	0	0	0	0	0	0	0	0	0	0	0	0	
BLUE BUTTES-MADISON UNIT	E-117			NWN	17-151-95	F#:	2634	SOW:	INA	UIC#:	A0007E0067			4368768

BLUE BUTTES - MADISON
EOR Water: 6

Operator-Lease	Jan	Feb	Mar	Apr	May	Jun	Jul	Aug	Sep	Oct	Nov	Dec	2005 Total	Cumulative
BLUE BUTTES-MADISON UNIT	F-233		SENW	33-151-95	F#: 2885	SOW: INA	UIC#: A0007E0074							7824968
	0	0	0	0	0	0	0	0	0	0	0	0	0	
BLUE BUTTES-MADISON UNIT	G-316		NWSE	16-151-95	F#: 3176	SOW: INA	UIC#: A0007E0442							3925117
	0	0	0	0	0	0	0	0	0	0	0	0	0	
BLUE BUTTES-MADISON UNIT	K-207		SENW	7-150-95	F#: 3762	SOW: PNA	UIC#: A0007E0087							9859569
SIVERTSON 29-23 R#1			NESW	29-151-95	F#: 8005	SOW: INA	UIC#: A0007E0551							80868
	0	0	0	-	-	-	-	-	-	-	-	-	0	
BLUE BUTTES-MADISON UNIT	L-105X		SWNW	5-150-95	F#: 10867	SOW: TAO	UIC#: A0007E0419							6097852
	0	0	0	0	0	0	0	0	0	0	0	0	0	

TEXACO EXPLORATION & PRODUCTION INC.

BLUE BUTTES-MADISON UNIT	F-217		SENW	17-151-95	F#: 1185	SOW: PNA	UIC#: A0007E0072							4948340
BLUE BUTTES-MADISON UNIT	M-406		SESE	6-150-95	F#: 1736	SOW: PNA	UIC#: A0007E0090							7401172
BLUE BUTTES-MADISON UNIT	L-105		NWSW	5-150-95	F#: 1738	SOW: PNA	UIC#: A0007E0088							1911767
BLUE BUTTES-MADISON UNIT	M-408		SESE	8-150-95	F#: 1803	SOW: PNA	UIC#: A0007E0092							6840221
BLUE BUTTES-MADISON UNIT	J-316		NWNE	16-150-95	F#: 1938	SOW: INA	UIC#: A0007E0086							2435110
BLUE BUTTES-MADISON UNIT	J-315		NWNE	15-150-95	F#: 2032	SOW: INA	UIC#: A0007E0085							1133467
BLUE BUTTES-MADISON UNIT	G-121		NWSW	21-151-95	F#: 2163	SOW: PNA	UIC#: A0007E0075							5509840
BLUE BUTTES-MADISON UNIT	J-309		NWNE	9-150-95	F#: 2502	SOW: PNA	UIC#: A0007E0084							9078149
BLUE BUTTES-MADISON UNIT	K-205		SENW	5-150-95	F#: 2517	SOW: PNA	UIC#: A0007E0382							7029141
BLUE BUTTES-MADISON UNIT	F-221		SENW	21-151-95	F#: 2575	SOW: PNA	UIC#: A0007E0073							4050480
BLUE BUTTES-MADISON UNIT	E-321		NWNE	21-151-95	F#: 2906	SOW: PNA	UIC#: A0007E0068							3311323
BLUE BUTTES-MADISON UNIT	H-216		SESW	16-151-95	F#: 3001	SOW: PNA	UIC#: A0007E0079							1952806
Totals:	0	0	0	0	0	0	0	0	0	0	0	0	0	173717674

CAPA - MADISON

WILLIAMS

AMERADA HESS CORPORATION

CAPA-MADISON UNIT	O-204		NWSE	32-155-95	F#: 1020	SOW: PNA	UIC#: A0008E0097							329319
	0	0	0	0	0	0	0	0	0	0	0	0	0	
CAPA-MADISON UNIT	H-205		SENE	36-155-96	F#: 1140	SOW: PNA	UIC#: A0008E0095							1862505
CAPA-MADISON UNIT	M-210		NWN	29-155-95	F#: 1154	SOW: TA	UIC#: A0008E0096							2023027
CAPA-MADISON UNIT	P-211		SESE	20-155-95	F#: 1232	SOW: PNA	UIC#: A0008E0366							9356
CAPA-MADISON UNIT	N-207		SESW	29-155-95	F#: 1245	SOW: PNA	UIC#: A0008E0365							215
CAPA-MADISON UNIT	Q-208		NWSW	28-155-95	F#: 1494	SOW: PNA	UIC#: A0008E0367							190
CAPA-MADISON UNIT	Q-214		NWN	21-155-95	F#: 2007	SOW: SI	UIC#: A0008E0098							1006144
	0	0	0	0	0	0	0	0	0	0	0	0	0	

KOCH EXPLORATION CO.

CAPA-MADISON UNIT	O-212		NWSE	20-155-95	F#: 1113	SOW: PNA	UIC#: A0008E0391							113670
CAPA-MADISON UNIT	M-202		NWN	5-154-95	F#: 1414	SOW: PNA	UIC#: A0008E0382							4211799
CAPA-MADISON UNIT	Q-206		NWN	33-155-95	F#: 1565	SOW: PNA	UIC#: A0008E0387							543271

KOCH INDUSTRIES, INC.

CAPA-MADISON UNIT	B-207		SESW	26-155-96	F#: 591	SOW: PNA	UIC#: A0008E0093							4269437
CAPA-MADISON UNIT	G-212		NWSE	24-155-96	F#: 887	SOW: PNA	UIC#: A0008E0383							3543173
CAPA-MADISON UNIT	L-215		SESE	18-155-95	F#: 1022	SOW: PNA	UIC#: A0008E0386							1859215
CAPA-MADISON UNIT	I-206		NWN	31-155-95	F#: 1096	SOW: PNA	UIC#: A0008E0388							435649
CAPA-MADISON UNIT	K-208		NWSE	30-155-95	F#: 1117	SOW: PNA	UIC#: A0008E0389							445775

CAPA - MADISON

EOR Water: 7

Operator-Lease	Jan	Feb	Mar	Apr	May	Jun	Jul	Aug	Sep	Oct	Nov	Dec	2005 Total	Cumulative
CAPA-MADISON UNIT N-211			SESW	20-155-95	F#:	1160	SOW:	PNA	UIC#:	A0008E0390				128262
CAPA-MADISON UNIT E-202			NWN	1-154-96	F#:	1209	SOW:	PNA	UIC#:	A0008E0094				4575203
CAPA-MADISON UNIT J-207			SESW	30-155-95	F#:	1278	SOW:	PNA	UIC#:	A0008E0385				1515377
CAPA-MADISON UNIT R-213			SESW	21-155-95	F#:	1533	SOW:	PNA	UIC#:	A0008E0099				1836047
CAPA-MADISON UNIT R-209			SESW	28-155-95	F#:	2616	SOW:	INA	UIC#:	A0008E0384				2164413
Totals:	0	0	0	0	0	0	0	0	0	0	0	0	0	30872047
CEDAR CREEK - ORDOVICIAN														
ENCORE OPERATING, L.P.														
BOWMAN														
CEDAR CREEK UNIT 8B 42-3A-9			SENE	3-130-107	F#:	2961	SOW:	WI	UIC#:	A0009E0354				7108126
	36736	33463	36504	33832	33770	31538	33100	30981	28249	28648	26780	29465	383066	
CEDAR CREEK UNIT 8B 14-11A-10			SWSW	11-130-107	F#:	2962	SOW:	PAI	UIC#:	A0009E0355				2546753
CEDAR CREEK UNIT 8B 33X-34B-15			NWSE	34-131-107	F#:	3059	SOW:	AI	UIC#:	A0009E0358				6383744
	0	0	0	0	0	0	0	0	0	0	0	0	0	
CEDAR CREEK UNIT 8B 34-11A-16			SWSE	11-130-107	F#:	3064	SOW:	PAI	UIC#:	A0009E0112				7285992
CEDAR CREEK UNIT 8B 32-11A-18H			SWNE	11-130-107	F#:	3103	SOW:	AI	UIC#:	A0009E0109				7977309
	0		0	0	0	0	0	0	0	0	0	0	0	
CEDAR CREEK UNIT 8B 23-2A-20			NESW	2-130-107	F#:	3133	SOW:	AI	UIC#:	A0009E0356				3479339
	0	0	0	0	0	0	0	0	0	0	0	0	0	
CEDAR CREEK UNIT 8B 23-35B-21			NESW	35-131-107	F#:	3144	SOW:	PNA	UIC#:	A0009E0396				1456935
	0	0	0	0	0	0	0	0	0	0	0	0	0	
CEDAR CREEK UNIT 8B 21-11A-25			NENW	11-130-107	F#:	3190	SOW:	AI	UIC#:	A0009E0102				6703763
	0	0	0	0	0	0	0	0	0	0	0	0	0	
CEDAR CREEK UNIT 8B 43X-34B-26			NESE	34-131-107	F#:	3222	SOW:	PNA	UIC#:	A0009E0403				2811484
	0	0	0	0	0	0	0	0	0	0	0	0	0	
CEDAR CREEK UNIT 8B 21-13A-29			NENW	13-130-107	F#:	3248	SOW:	AI	UIC#:	A0009E0103				8729626
	0	0	0	0	0	0	0	0	0	0	0	0	0	
CEDAR CREEK UNIT 8B 32-02A-30			SWNE	2-130-107	F#:	3257	SOW:	AI	UIC#:	A0009E0399				794025
	0	0	0	0	0	0	0	0	0	0	0	0	0	
CEDAR CREEK UNIT 8B 23-12A-32			NESW	12-130-107	F#:	3282	SOW:	AI	UIC#:	A0009E0107				2434195
CEDAR CREEK UNIT 8B 43-13A-34			NESE	13-130-107	F#:	3305	SOW:	AI	UIC#:	A0009E0113				4080887
CEDAR CREEK UNIT 8B 21-12A-35H			NENW	12-130-107	F#:	3324	SOW:	AI	UIC#:	A0009E0394				2936712
	0	0	0	0	0	0	0	0	0	0	0	0	0	
CEDAR CREEK UNIT 8B 41X-10A-3R			SENE	10-130-107	F#:	3429	SOW:	AI	UIC#:	A0009E0357				1739566
	0	0	0	0	0	0	0	0	0	0	0	0	0	
CEDAR CREEK UNIT 8B 43X-02A-46			NESE	2-130-107	F#:	3735	SOW:	TA	UIC#:	A0009E0402				1131412
	0	0	0	0	0	0	0	0	0	0	0	0	0	
CEDAR CREEK UNIT 8B 31X-02A-47			NWNE	2-130-107	F#:	3739	SOW:	AL	UIC#:	A0009E0397				1771964
	0	0	0	0	0	0	0	0	0	0	0	0	0	
CEDAR CREEK UNIT 8B 22X-14A-49			SESW	14-130-107	F#:	3807	SOW:	AI	UIC#:	A0009E0362				1726859
	0	0	0	0	0	0	0	0	0	0	0	0	0	
CEDAR CREEK UNIT 8B 31X-34B45RH			NWNE	34-131-107	F#:	3820	SOW:	AL	UIC#:	A0009E0108				1461723
	0	0	0	0	0	0	0	0	0	0	0	0	0	
CEDAR CREEK UNIT 8B 33X-18C-53			NWSE	18-130-106	F#:	4057	SOW:	INA	UIC#:	A0009E0111				354985
CEDAR CREEK UNIT 8B 21X-17C-55			E2NW	17-130-106	F#:	4136	SOW:	INA	UIC#:	A0009E0105				183341
	0	0	0	0	0	0	0	0	0	0	0	0	0	

CEDAR CREEK - ORDOVICIAN

EOR Water: 8

Operator-Lease	Jan	Feb	Mar	Apr	May	Jun	Jul	Aug	Sep	Oct	Nov	Dec	2005 Total	Cumulative
CEDAR CREEK UNIT 8B 14X-7C-57				SWSW 7-130-106		F#: 9700		SOW: AI		UIC#: A0009E0114				2238956
	0	0	0	0	0		0	0	0	0	0	0	0	
CEDAR CREEK 12-13A-72H				SWNW 13-130-107		F#: 15071		SOW: AI		UIC#: A0009E0658				517427
	0	0	0	0	0	0	0	0	0	0	0	0	0	
CEDAR CREEK UNIT 43X-07C-75				NESE 7-130-106		F#: 15311		SOW: AI		UIC#: A0009E0749				15598
	0	0	0	0	0	0	0	0	0	0	0	0	0	
SHELL WESTERN E&P														
CEDAR CREEK UNIT 8B 14-13A-14				SWSW 13-130-107		F#: 3046		SOW: PNA		UIC#: A0009E0101				2265559
CEDAR CREEK UNIT 8B 32-14A-17				SWNE 14-130-107		F#: 3085		SOW: PNA		UIC#: A0009E0110				3631500
CEDAR CREEK UNIT 8B 41-24A-36				NENE 24-130-107		F#: 3338		SOW: INA		UIC#: A0009E0401				933466
CEDAR CREEK UNIT 8B 23-01A-40				NESW 1-130-107		F#: 3405		SOW: PNA		UIC#: A0009E0106				211695
CEDAR CREEK UNIT 8B 21-07C-44				NENW 7-130-106		F#: 3524		SOW: PNA		UIC#: A0009E0104				624138
CEDAR CREEK UNIT 8B 13-08C-54				NWSW 8-130-106		F#: 4135		SOW: INA		UIC#: A0009E0100				348815
Totals:	36736	33463	36504	33832	33770	31538	33100	30981	28249	28648	26780	29465	383066	83885894
CEDAR HILLS - NORTH RED RIVER B BOWMAN														
CONTINENTAL RESOURCES, INC.														
BRADAC 21-30SH				NWN 30-132-106		F#: 15196		SOW: WI		UIC#: W0088E0708				358593
	7093	5936	6562	6456	6688	6180	6510	6560	6263	6105	5836	6297	76486	
BRADAC 22-30NH				SENW 30-132-106		F#: 15197		SOW: WI		UIC#: W0088E0707				421971
	7895	6688	7369	7226	7461	6933	7202	7253	6869	6635	6781	7209	85521	
JOHNSON 12-18NH				SWNW 18-131-106		F#: 15263		SOW: WI		UIC#: W0088E0745				334988
	7780	6620	7244	7040	7276	6767	7028	7059	6745	6515	6104	6751	82929	
DANIEL 43-16SH				NESE 16-132-106		F#: 15265		SOW: WI		UIC#: W0088E0715				708744
	14084	12031	13265	12840	13291	12332	12915	13146	12898	12904	12541	13851	156098	
DANIEL 43-16NH				NESE 16-132-106		F#: 15266		SOW: WI		UIC#: W0088E0714				912555
	23683	20343	22370	21966	22836	21406	22356	22156	21088	20412	19149	21241	259006	
FLATNESS 43-21NH				NESE 21-132-106		F#: 15267		SOW: WI		UIC#: W0088E0728				490084
	11092	9357	10234	10001	10345	9662	10087	9912	9412	9220	8694	9485	117501	
HENRY 12-29NH				SWNW 29-132-106		F#: 15281		SOW: WI		UIC#: W0088E0717				523814
	11488	9792	10469	9921	10111	9378	9498	9387	8871	8562	8077	11087	116641	
WINTON 12-27NH				SWNW 27-132-106		F#: 15282		SOW: WI		UIC#: W0088E0730				501046
	11103	9449	10274	9846	10113	9346	9597	9527	9255	9688	9463	10265	117926	
FLATNESS 43-21SH				NESE 21-132-106		F#: 15295		SOW: WI		UIC#: W0088E0729				933683
	24356	20737	22650	21995	22728	21143	22041	22125	21135	20403	19155	21198	259666	
SOPHIA 34-12NH				SWSE 12-131-107		F#: 15319		SOW: WI		UIC#: A0088E0788				290467
	7170	5936	6443	6346	6610	6076	6347	6461	6187	5859	5224	6432	75091	
ROSELLA 12-17NH				SWNW 17-131-106		F#: 15354		SOW: WI		UIC#: A0088E0787				542733
	16857	14456	15494	14766	14948	13897	14214	14044	13112	12642	12256	13147	169833	
SUSAN #21-6SH				NENW 6-131-106		F#: 15392		SOW: WI		UIC#: W0088E0838				160784
	4713	3900	4243	4098	4258	3914	4185	4069	3854	3742	3706	4372	49054	
Totals:	147314	125245	136617	132501	136665	127034	131980	131699	125689	122687	116986	131335	1565752	6179462

Operator-Lease	Jan	Feb	Mar	Apr	May	Jun	Jul	Aug	Sep	Oct	Nov	Dec	2005 Total	Cumulative
CEDAR HILLS - SOUTH RED RIVER B														
BURLINGTON RESOURCES OIL & GAS COMPANY LP														
BOWMAN														
CHSU LARKIN 14-18NH 15				SWSW 18-131-105		F#: 13695	SOW: WI	UIC#: W0084E0667						719057
	20231	32370	22191	27295	31931	24290	25322	997	0	0	0	0	184627	
CHSU COATES 14-19NH 15				SWSW 19-131-105		F#: 13726	SOW: WI	UIC#: A0084E0930						149428
	-	-	-	-	-	21261	41256	9065	9601	19923	23236	25086	149428	
CHSU EVERETT 41-24SH 16				NENE 24-131-106		F#: 13756	SOW: WI	UIC#: W0084E0668						722968
	12736	19120	16441	17018	19104	13294	14030	10373	20650	20545	21276	20178	204765	
CHSU FED-PETERSON 23-1NHR 16				NESW 1-131-106		F#: 13827	SOW: WI	UIC#: A0084E0929						128106
	-	-	-	-	-	-	11963	17693	25556	26414	24523	21957	128106	
CHSU GRIGGS 34-19NH 15				SWSE 19-131-105		F#: 13834	SOW: WI	UIC#: W0084E0666						828387
	18064	28993	35506	32854	30945	29969	32288	26963	31576	32523	27436	27460	354577	
CHSU COATES 41-30SHR 15				NENE 30-131-105		F#: 13853	SOW: WI	UIC#: W0084E0890						717986
	18663	24252	46102	48513	49026	43738	46250	49426	71799	77635	75135	76843	627382	
CHSU HAYS 14-33NH 15				SWSW 33-131-105		F#: 13881	SOW: WI	UIC#: A0084E0912						235230
	1379	28102	35132	23067	20147	20429	18656	17587	18674	18894	17274	15889	235230	
CHSU COATES 14-28NHR 15				SWSW 28-131-105		F#: 13883	SOW: WI	UIC#: W0084E0906						358667
	2409	26464	31525	35528	36207	30997	30741	27094	34544	34601	35017	33540	358667	
CHSU EAGON 41-29SHR 15				NENE 29-131-105		F#: 13889	SOW: WI	UIC#: W0084E0900						440568
	25886	46377	47508	40619	35092	34724	35607	32510	32883	34161	31077	28409	424853	
CHSU SCHOOL LANDS 14-36NH 26				SWSW 36-132-106		F#: 13924	SOW: WI	UIC#: A0084E0937						29648
	-	-	-	-	-	-	-	-	2070	10848	9174	7556	29648	
CHSU WINTON 34-27NHR 26				SWSE 27-132-106		F#: 13934	SOW: WI	UIC#: W0084E0867						212474
	0	854	0	0	0	677	4996	0	51141	37204	28063	23547	146482	
CHSU CLARK 41-22SH 16				NENE 22-131-106		F#: 13943	SOW: WI	UIC#: A0084E0941						26010
	-	-	-	-	-	-	-	-	-	-	7547	18463	26010	
CHSU HIMBAUGH 14-8NH 15				SWSW 8-131-105		F#: 13960	SOW: WI	UIC#: A0084E0922						152273
	-	-	-	-	-	17966	36576	23543	19754	23299	14883	16252	152273	
CHSU MOLBERT 14-5NH 15				SWSW 5-131-105		F#: 13961	SOW: WI	UIC#: W0084E0777						1081110
	21967	16574	22458	25847	25550	17970	14336	19438	21685	22105	21781	16426	246137	
CHSU LOWE 41-31SH 15				NENE 31-131-105		F#: 13975	SOW: WI	UIC#: W0084E0903						255024
	1228	22585	18025	11997	24209	22189	22235	23832	25783	27604	26833	28504	255024	
CHSU FED-EAGON 41-7SH 05				NENE 7-130-105		F#: 13976	SOW: WI	UIC#: A0084E0918						168342
	888	16159	14588	15022	14276	15400	11629	7483	16795	20258	20270	15574	168342	
CHSU FED-LARKIN 41-13SH 16				NENE 13-131-106		F#: 13980	SOW: WI	UIC#: W0084E0778						827683
	23746	15294	15022	16065	19529	16596	20755	23306	22775	22318	21594	22316	239316	
CHSU LARKIN 14-20NHR 15				SWSW 20-131-105		F#: 13983	SOW: WI	UIC#: W0084E0891						646077
	26782	57824	31862	40421	65697	43840	37463	37767	38936	41467	46184	46070	514313	
CHSU FED-EAGON 14-6NH 05				SWSW 6-130-105		F#: 13985	SOW: WI	UIC#: W0084E0917						210251
	80	15797	17666	16941	20878	19252	16185	17292	19445	18854	22285	25576	210251	
CHSU FED-LARKIN 14-12NHR 16				SWSW 12-131-106		F#: 14002	SOW: WI	UIC#: A0084E0931						143614
	-	-	-	-	-	-	-	19501	41365	24858	21075	36815	143614	
CHSU PERRIN 14-7NH 15				SWSW 7-131-105		F#: 14005	SOW: WI	UIC#: W0084E0791						988715
	36480	33035	26537	34444	30178	20277	10804	30030	30952	31584	33135	25370	342826	
CHSU STATE 14-16NHR 15				SWSW 16-131-105		F#: 14009	SOW: WI	UIC#: W0084E0898						335191
	8554	16174	19699	21218	28347	19216	23765	29102	27354	29223	29419	25932	278003	

CEDAR HILLS - SOUTH RED RIVER B
EOR Water: 10

Operator-Lease	Jan	Feb	Mar	Apr	May	Jun	Jul	Aug	Sep	Oct	Nov	Dec	2005 Total	Cumulative
CHSU FED-LARKIN 14-17NHR 15				SWSW 17-131-105		F#: 14010	14010	SOW: WI		UIC#: W0084E0885				539878
	49232	40856	43642	46884	47238	46284	22212	3573	3770	4030	4045	3389	315155	
CHSU FED-ROUZIE 14-21NHR 15				SWSW 21-131-105		F#: 14011	14011	SOW: WI		UIC#: W0084E0899				618714
	24999	35475	49395	63216	73204	72047	77227	73577	60711	24477	21464	23740	599532	
CHSU FED-COYOTE 14-6NHR 15				SWSW 6-131-105		F#: 14168	14168	SOW: WI		UIC#: A0084E0928				141840
	-	-	-	-	-	-	13711	18483	28644	29685	26995	24322	141840	
CHSU ST-SUNNY SLOPE 14-36NH 16				SWSW 36-131-106		F#: 14180	14180	SOW: WI		UIC#: W0084E0894				386474
	30664	24907	28533	25894	25181	23364	13330	16612	19983	22221	14516	28316	273521	
CHSU TRAMPE 14-4NHR 05				SWSW 4-130-105		F#: 14184	14184	SOW: WI		UIC#: A0084E0916				162691
	-	-	13500	20314	18562	17359	15272	12646	18836	16370	14926	14906	162691	
CHSU FED-BUCHHOLZ 14-8NH 05				SWSW 8-130-105		F#: 14261	14261	SOW: WI		UIC#: A0084E0914				218026
	-	-	13560	30683	20450	18371	16918	19921	22724	24465	25691	25243	218026	
CHSU CLARK 14-14NHR16				SWSW 14-131-106		F#: 14263	14263	SOW: WI		UIC#: A0084E0940				34070
	-	-	-	-	-	-	-	-	-	-	11000	23070	34070	
CHSU FED-EGELAND 34-32NHR 15				SWSE 32-131-105		F#: 14513	14513	SOW: WI		UIC#: W0084E0684				774540
	14148	19932	24173	21651	23605	21623	22615	24845	23340	22111	20612	20997	259652	
CHSU 12-4SH 05				SWNW 4-130-105		F#: 15105	15105	SOW: WI		UIC#: W0084E0664				748376
	11790	17680	13216	18389	20310	14451	17918	17795	25766	22450	19392	18572	217729	
CHSU 12-4NH 05				SWNW 4-130-105		F#: 15112	15112	SOW: WI		UIC#: W0084E0663				424114
	2109	7534	8226	10342	11077	8194	8696	8277	12380	11987	10819	10499	110140	
CHSU BW 34-6SH 05				SWSE 6-130-105		F#: 15119	15119	SOW: WI		UIC#: W0084E0661				689480
	10124	17924	12728	15782	16053	12646	12756	12277	17561	15335	13546	14479	171211	
CHSU 34-32SH 15				SWSE 32-131-105		F#: 15129	15129	SOW: WI		UIC#: W0084E0665				1389006
	11246	29358	25452	29752	39454	31362	26744	26458	39888	39903	36827	38220	374664	
CHSU 12-9SH 05				SWNW 9-130-105		F#: 15131	15131	SOW: WI		UIC#: W0084E0688				365174
	2850	6893	5192	5847	9072	6791	7602	7560	11786	11164	10405	9099	94261	
CHSU 12-9NH 05				SWNW 9-130-105		F#: 15132	15132	SOW: WI		UIC#: W0084E0689				246671
	1002	6235	3545	5150	5614	3082	3837	2912	7191	6449	5502	4911	55430	
CHSU 21-8SH 05				NENW 8-130-105		F#: 15146	15146	SOW: WI		UIC#: W0084E0694				596244
	5639	14344	11589	19269	23350	19169	17751	17362	24043	23076	21559	20541	217692	
CHSU 21-6NH 05				NENW 6-130-105		F#: 15156	15156	SOW: WI		UIC#: W0084E0690				1665577
	34486	46222	151534	56224	40914	31734	32898	42351	47045	45869	44269	46077	619623	
CHSU 34-30SH 15				SWSE 30-131-105		F#: 15158	15158	SOW: WI		UIC#: W0084E0696				878498
	21203	30918	26500	32135	34950	25214	24210	19025	28689	27878	26419	25445	322586	
CHSU 34-30NH 15				SWSE 30-131-105		F#: 15159	15159	SOW: WI		UIC#: W0084E0703				744622
	13584	22180	16551	18959	20064	14170	14432	13541	20468	18706	17581	17096	207332	
CHSU 43-17SH 15				NESE 17-131-105		F#: 15160	15160	SOW: WI		UIC#: W0084E0706				1090207
	47963	35815	23397	39767	31697	16174	18085	25207	28616	29808	29793	25318	351640	
CHSU BW 21-6SH 05				NENW 6-130-105		F#: 15161	15161	SOW: WI		UIC#: W0084E0691				578812
	6880	12688	115598	9028	10892	7538	8951	5636	11403	10103	9347	9231	217295	
CHSU 11-21NH 15				NWN 21-131-105		F#: 15175	15175	SOW: WI		UIC#: W0084E0704				800043
	31878	24319	17226	30940	24867	15805	17240	23343	21793	22791	23817	19955	273974	
CHSU 21-21SH 15				NENW 21-131-105		F#: 15176	15176	SOW: WI		UIC#: W0084E0709				736409
	26872	20621	19536	24289	19252	13923	14051	18359	18161	19215	19335	16453	230067	

Operator-Lease	Jan	Feb	Mar	Apr	May	Jun	Jul	Aug	Sep	Oct	Nov	Dec	2005 Total	Cumulative
CHSU 43-21SH 15				NESE 21-131-105		F#: 15177		SOW: WI		UIC#: W0084E0695				885276
	29047	22879	21252	28998	24039	18299	17764	20129	20045	23337	23751	18766	268306	
CHSU 34-19SH 15				SWSE 19-131-105		F#: 15184		SOW: WI		UIC#: W0084E0692				1354662
	13945	26341	22813	25421	36746	28039	10470	7979	40832	39829	40780	40441	333636	
CHSU 34-6SH 15				SWSE 6-131-105		F#: 15190		SOW: WI		UIC#: W0084E0712				770307
	20887	18580	16216	20676	17620	13781	13427	19571	21504	21553	21294	17046	222155	
CHSU 34-6NH 15				SWSE 6-131-105		F#: 15191		SOW: WI		UIC#: W0084E0718				951275
	30526	24611	26053	27543	22536	14172	14240	22647	25349	25228	24908	19693	277506	
CHSU 21-27SH 15				NENW 27-131-105		F#: 15207		SOW: WI		UIC#: W0084E0700				534857
	11742	9367	11307	14439	11262	7790	8081	10463	10408	10934	11632	8755	126180	
CHSU 43-17NH 15				NESE 17-131-105		F#: 15229		SOW: WI		UIC#: W0084E0705				775185
	18858	20042	23998	25848	23814	14338	14433	21306	23272	14231	15468	21736	237344	
CHSU 43-1NH 16				NESE 1-131-106		F#: 15231		SOW: WI		UIC#: W0084E0719				541636
	11421	12196	8482	16846	12587	9244	6951	11182	18267	19724	19435	15589	161924	
CHSU 43-1SH 16				NESE 1-131-106		F#: 15232		SOW: WI		UIC#: W0084E0725				606385
	16403	14185	12358	16554	17182	11083	8522	10757	16569	20414	20540	16300	180867	
CHSU 21-1NH 16				NENW 1-131-106		F#: 15241		SOW: WI		UIC#: W0084E0731				384705
	21146	15481	10988	14586	12175	8104	6639	8142	13020	12191	16521	13040	152033	
CHSU 21-1SH 16				NENW 1-131-106		F#: 15242		SOW: WI		UIC#: W0084E0732				489368
	11333	8368	10153	8544	8100	4322	4205	7301	8438	10244	11128	8937	101073	
CHSU 14-27NH 26				SWSW 27-132-106		F#: 15244		SOW: WI		UIC#: A0084E0935				87883
	-	-	-	-	-	-	-	-	24813	27697	21733	13640	87883	
CHSU 14-8SH 15				SWSW 8-131-105		F#: 15260		SOW: WI		UIC#: A0084E0923				363216
	-	-	-	-	49781	45953	15029	49274	47784	52870	53031	49494	363216	
CHSU BW 21-35SH 16				NENW 35-131-106		F#: 15268		SOW: WI		UIC#: W0084E0759				169834
	3019	2800	3175	2980	3045	3514	3368	3396	3172	2813	1545	3925	36752	
CHSU 21-35NH 16				NENW 35-131-106		F#: 15269		SOW: WI		UIC#: W0084E0771				932924
	18433	15861	17562	16005	15128	14587	14689	15849	14818	13004	9798	18839	184573	
CHSU BW 43-35SH 16				NESE 35-131-106		F#: 15270		SOW: WI		UIC#: W0084E0753				425528
	10518	8960	10064	9049	7549	8836	8589	8602	9280	8639	7344	10230	107660	
CHSU 43-35NH 16				NESE 35-131-106		F#: 15271		SOW: WI		UIC#: W0084E0752				747808
	24243	20263	23230	21655	20795	20557	20784	22478	22140	19480	13633	25317	254575	
CHSU BW 12-1NH 06				SWNW 1-130-106		F#: 15275		SOW: WI		UIC#: W0084E0754				178244
	2682	2408	2738	2327	3160	2593	2471	2526	4166	6430	4912	6674	43087	
CHSU 42-24NH 16				SENE 24-131-106		F#: 15279		SOW: WI		UIC#: W0084E0713				552885
	9116	11427	6110	11648	11583	4580	5935	1875	11306	12817	13132	12035	111564	
CHSU BW 21-16SH 16				NENW 16-131-106		F#: 15291		SOW: WI		UIC#: W0084E0829				585266
	22590	19900	21363	20207	21952	20248	20245	20043	15303	11112	8139	14035	215137	
CHSU 21-16NH 16				NENW 16-131-106		F#: 15292		SOW: WI		UIC#: W0084E0830				199574
	6687	5945	6470	6128	6484	6079	6259	6306	6013	5275	3777	6442	71865	
CHSU BW 21-26SH 16				NENW 26-131-106		F#: 15293		SOW: WI		UIC#: W0084E0770				337763
	7940	7107	7451	4415	4339	2856	5261	5999	7181	7900	5478	9016	74943	
CHSU 31-26NH 16				NWNE 26-131-106		F#: 15294		SOW: WI		UIC#: W0084E0807				757471
	27589	24521	27291	26161	26433	24898	25600	26291	25461	23862	16364	30597	305068	

Operator-Lease	Jan	Feb	Mar	Apr	May	Jun	Jul	Aug	Sep	Oct	Nov	Dec	2005 Total	Cumulative
CHSU 11-14NH 16				NWN 14-131-106		F#: 15296		SOW: WI		UIC#: W0084E0774				504499
	14499	12749	13389	12586	13341	12948	13204	11680	13110	11540	10054	15238	154338	
CHSU 11-14SH 16				NWN 14-131-106		F#: 15297		SOW: WI		UIC#: W0084E0773				408694
	10033	8665	9335	8760	9574	9257	9780	8938	8511	8695	9345	11558	112451	
CHSU 34-10SH 16				SWSE 10-131-106		F#: 15300		SOW: WI		UIC#: W0084E0848				601089
	14557	12432	13237	12367	13008	8364	13789	12370	11455	6069	9356	14699	141703	
CHSU 34-10NH 16				SWSE 10-131-106		F#: 15301		SOW: WI		UIC#: W0084E0849				297934
	13109	11204	11870	10989	11339	10581	10675	11798	11876	11249	8988	13696	137374	
CHSU 43-14NH 16				NESE 14-131-106		F#: 15307		SOW: WI		UIC#: W0084E0809				690900
	21476	18417	19726	18304	19461	18888	11415	19913	18129	18323	16915	8453	209420	
CHSU 43-14SH 16				NESE 14-131-106		F#: 15308		SOW: WI		UIC#: W0084E0810				392116
	10397	9050	9908	9361	10320	9596	9733	9868	9320	9420	8365	14177	119515	
CHSU 43-18NH 15				NESE 18-131-105		F#: 15320		SOW: WI		UIC#: W0084E0775				993174
	32138	27230	33000	33281	34551	25360	30760	31007	31787	30600	31468	29677	370859	
CHSU 13-36NH 26				NWSW 36-132-106		F#: 15330		SOW: WI		UIC#: W0084E0772				403041
	9970	7623	7901	12309	11483	7218	5357	6947	9349	8672	10156	8230	105215	
CHSU 31-24NH 16				NWNE 24-131-106		F#: 15340		SOW: WI		UIC#: A0084E0924				178676
	-	-	-	23362	20423	16858	16441	18763	21982	20579	20548	19720	178676	
CHSU BW 21-22SH 16				NENW 22-131-106		F#: 15355		SOW: WI		UIC#: W0084E0806				339346
	10156	8787	9515	9029	10292	9714	9443	9671	9162	8213	5705	8781	108468	
CHSU BW 43-22SH 16				NESE 22-131-106		F#: 15356		SOW: WI		UIC#: W0084E0845				205336
	6635	5739	6220	5860	6598	5958	6108	6025	5623	5221	3651	6270	69908	
CHSU 43-7NH 15				NESE 7-131-105		F#: 15382		SOW: WI		UIC#: W0084E0831				1010818
	28804	32548	30540	36134	30452	31106	40305	32839	44993	42653	40380	37974	428728	
CHSU BW 43-16SH 16				NESE 16-131-106		F#: 15395		SOW: WI		UIC#: W0084E0852				668806
	30873	23485	22144	19672	17942	14544	16278	15470	14488	10699	14190	16754	216539	
CHSU 43-3SH 16				NESE 3-131-106		F#: 15398		SOW: WI		UIC#: W0084E0856				239055
	10325	9879	10985	10358	10631	9080	7956	8597	7501	9741	9680	9954	114687	
CHSU 43-3NH 16				NESE 3-131-106		F#: 15399		SOW: WI		UIC#: W0084E0853				454732
	19895	19607	22270	21495	21499	18851	19096	18717	13714	18337	16845	17994	228320	
CHSU 12-29SH 26				SWNW 29-132-106		F#: 15421		SOW: WI		UIC#: W0084E0859				598217
	12542	15742	21214	22524	23986	30952	31473	33070	25658	22623	24524	33297	297605	
CHSU 11-32SH 26				NWN 32-132-106		F#: 15426		SOW: WI		UIC#: W0084E0864				289029
	11946	11913	13014	12239	12894	11452	11431	11293	10113	10662	10425	10676	138058	
CHSU 21-32NH 26				NENW 32-132-106		F#: 15427		SOW: WI		UIC#: W0084E0865				338696
	10283	11467	13911	17856	18412	16671	18936	24294	15887	15812	18318	19410	201257	
CHSU 43-5SH 16				NESE 5-131-106		F#: 15466		SOW: WI		UIC#: W0084E0889				299284
	17228	16789	18281	19146	18473	16203	16179	20157	18618	18022	17032	17242	213370	
CHSU 43-5NH 16				NESE 5-131-106		F#: 15467		SOW: WI		UIC#: W0084E0884				370394
	19580	20547	21521	20037	19421	18001	18581	17455	15604	16361	15884	16244	219236	
CHSU 21-5SH 16				NENW 5-131-106		F#: 15468		SOW: WI		UIC#: W0084E0886				230210
	12848	12060	12696	12138	11753	11407	11125	10631	9382	9932	9804	10142	133918	
CHSU 21-5NH 16				NENW 5-131-106		F#: 15469		SOW: WI		UIC#: W0084E0892				325228
	18745	17865	18930	17544	16673	15110	15698	15119	13568	14542	10949	14394	189137	

Operator-Lease	Jan	Feb	Mar	Apr	May	Jun	Jul	Aug	Sep	Oct	Nov	Dec	2005 Total	Cumulative
CHSU 43-8NH 16				NESE 8-131-106		F#: 15482		SOW: WI		UIC#: W0084E0878				462938
	17629	19877	23602	22028	22324	19704	19821	27874	24838	24009	23609	23661	268976	
CHSU 43-34NH 26				NESE 34-132-106		F#: 15483		SOW: WI		UIC#: W0084E0879				470999
	22451	23845	25668	32069	24976	23324	22346	21545	14146	19556	19957	20084	269967	
CHSU 43-34SH 26				NESE 34-132-106		F#: 15485		SOW: WI		UIC#: W0084E0880				271030
	12777	12059	13123	16645	17557	15035	14574	14720	9941	12324	12264	11940	162959	
CHSU 34-27SH 26				SWSE 27-132-106		F#: 15486		SOW: WI		UIC#: W0084E0868				214053
	10107	10084	11097	10311	10730	9568	9621	9246	8328	10999	11054	11042	122187	
CHSU 12-27SH 26				SWNW 27-132-106		F#: 15490		SOW: WI		UIC#: W0084E0881				216454
	10989	12300	15434	15040	12197	13399	12747	17488	16547	17507	14901	16480	175029	
CHSU 41-7NH 15				NENE 7-131-105		F#: 15518		SOW: WI		UIC#: W0084E0874				310891
	17066	14483	14880	15122	13584	9615	9783	16340	17533	17384	16814	13261	175865	
Totals:	1310945	1511563	1755840	1727960	1787126	1534023	1526930	1596713	1876440	1841739	1770601	1829237	20069117	47623966

CHARLSON - MADISON
PETRO-HUNT, L.L.C.

MCKENZIE

CHARLSON SWD 1				SENE 18-153-95		F#: 832		SOW: PNA		UIC#: A0010E0122				4466714
CMNU B-204				SENE 4-153-95		F#: 965		SOW: PNA		UIC#: A0010E0118				4184111
	0	0	0	0	0	0	0	0	0	0	0	0	0	
CMNU A-105				NWN 5-153-95		F#: 972		SOW: WI		UIC#: A0010E0115				10380511
	58671	38055	25825	27115	29800	40555	41500	34400	33660	25220	38090	28070	420961	
CMNU C-306				NWSE 6-153-95		F#: 977		SOW: PNA		UIC#: A0010E0124				4177458
	0	0	0	0	0	0	0	0	0	0	0	0	0	
CHARLSON SWD 3				SESW 32-154-95		F#: 1050		SOW: INA		UIC#: A0010E0130				3922982
CMNU B-403				SENE 3-153-95		F#: 1170		SOW: WI		UIC#: A0010E0120				10199612
	26091	19695	21075	20340	21850	26920	24675	15250	13885	14145	18230	20370	242526	
CMNU D-405				SESE 5-153-95		F#: 1204		SOW: WI		UIC#: A0010E0131				8839905
	36545	32515	37530	35765	34960	8775	12425	28595	28395	28120	29325	33410	346360	
CMNU B-208				SENE 8-153-95		F#: 2477		SOW: PNA		UIC#: A0010E0119				5420117
	0	0	0	0	0	0	0	0	0	0	0	0	0	

RIGEL, INC.

SWENSON SWD 1				NWN 34-153-95		F#: 1041		SOW: PNA		UIC#: A0011E0133				5032954
---------------	--	--	--	---------------	--	----------	--	----------	--	------------------	--	--	--	---------

TEXACO EXPLORATION & PRODUCTION INC.

CHARLSON-MADISON NORTH UNIT	D-207	SESW 7-153-95	F#: 630	SOW: PNA	UIC#: A0010E0128									2244340
CHARLSON-MADISON NORTH UNIT	D-209	SESW 9-153-95	F#: 833	SOW: PNA	UIC#: A0010E0129									7063465
CHARLSON-MADISON NORTH UNIT	D-433	SESE 33-154-95	F#: 936	SOW: PNA	UIC#: A0010E0132									4861511
CHARLSON-MADISON SOUTH UNIT	C-121	NWSW 21-153-95	F#: 947	SOW: PNA	UIC#: A0011E0134									1161586
CHARLSON-MADISON NORTH UNIT	C-133	NWSW 33-154-95	F#: 1019	SOW: PNA	UIC#: A0010E0123									4156755
CHARLSON-MADISON NORTH UNIT	D-206	SESW 6-153-95	F#: 1068	SOW: PNA	UIC#: A0010E0127									995449
CHARLSON-MADISON NORTH UNIT	C-332	NWSE 32-154-95	F#: 1121	SOW: PNA	UIC#: A0010E0126									4095087
CHARLSON-MADISON NORTH UNIT	A-106	NWN 6-153-95	F#: 1249	SOW: PNA	UIC#: A0010E0116									4907104
CHARLSON-MADISON SOUTH UNIT	D-421	SESE 21-153-95	F#: 2443	SOW: PNA	UIC#: A0011E0136									1797772
CHARLSON-MADISON NORTH UNIT	A-111	NWN 11-153-95	F#: 2625	SOW: INA	UIC#: A0010E0117									8445948
CHARLSON-MADISON SOUTH UNIT	C-122	NWSW 22-153-95	F#: 2636	SOW: INA	UIC#: A0011E0135									4159399
CHARLSON-MADISON NORTH UNIT	C-310	NWSE 10-153-95	F#: 2947	SOW: INA	UIC#: A0010E0125									8328880

Operator-Lease	Jan	Feb	Mar	Apr	May	Jun	Jul	Aug	Sep	Oct	Nov	Dec	2005 Total	Cumulative
WILLIAM HERBERT HUNT TRUST ESTATE														
CMNU B-234				SENW 34-154-95		F#: 1070		SOW: PNA		UIC#: A0010E0441				2650800
	0	0	0	0	0	0	0	0	0	0	0	0	0	
Totals:	121307	90265	84430	83220	86610	76250	78600	78245	75940	67485	85645	81850	1009847	111492460
CHOLA - MADISON							RENVILLE							
OMIMEX INTERNATIONAL CORPORATION														
CHOLA SHERWOOD UNIT 5-1				NWSE 5-159-84		F#: 4081		SOW: PNA		UIC#: A0012E0138				1354969
OMIMEX PETROLEUM, INC.														
CHOLA SHERWOOD UNIT 11-1				SENE 8-159-84		F#: 4039		SOW: PNA		UIC#: A0012E0137				185244
Totals:	-	-	-	-	-	-	-	-	-	-	-	-	-	1540213
CLEAR CREEK - MADISON						MCKENZIE								
PETRO-HUNT, L.L.C.														
CCMU 19				SENE 24-152-96		F#: 1085		SOW: INA		UIC#: A0013E0142				4592245
CCMU 03				SWSW 23-152-96		F#: 2764		SOW: INA		UIC#: A0013E0144				7135871
CCMU 17				NENW 3-151-96		F#: 2850		SOW: PNA		UIC#: A0013E0141				4786002
CCMU 20				SWNE 35-152-96		F#: 3946		SOW: INA		UIC#: A0013E0143				4159101
TEXACO EXPLORATION & PRODUCTION INC.														
CLEAR CREEK-MADISON UNIT 15				NENE 33-152-96		F#: 2982		SOW: PNA		UIC#: A0013E0140				5034266
Totals:	-	-	-	-	-	-	-	-	-	-	-	-	-	25707485
COYOTE CREEK - RED RIVER						BOWMAN								
NANCE PETROLEUM CORPORATION														
MILLER 11-23				NESW 23-131-104		F#: 5838		SOW: TA		UIC#: A0043E0481				223155
	0	0	0	0	0	0	0	0	0	0	0	0	0	
Totals:	0	0	0	0	0	0	0	0	0	0	0	0	0	223155
DAVIS BUTTES - TYLER						STARK								
MUREX PETROLEUM CORPORATION														
DECKER B 1-30				NWSE 30-140-95		F#: 11833		SOW: WI		UIC#: W0099E0888				30320
	2725	2434	2444	2330	2392	1965	1831	2310	1872	1273	1898	1807	25281	
Totals:	2725	2434	2444	2330	2392	1965	1831	2310	1872	1273	1898	1807	25281	30320
DICKINSON - HEATH						STARK								
CLINE PRODUCTION COMPANY														
DICKINSON-HEATH-SAND UNIT 35				SWNW 33-140-96		F#: 3809		SOW: TA		UIC#: A0014E0155				999446
	0	0	0	0	0	0	0	0	0	0	0	0	0	
DICKINSON-HEATH-SAND UNIT 21				SWSW 29-140-96		F#: 4266		SOW: WI		UIC#: A0014E0478				1724408
	37	80	78	65	80	90	70	80	80	60	60	30	810	
DICKINSON-HEATH-SAND UNIT 16				SWNW 29-140-96		F#: 4284		SOW: TA		UIC#: A0014E0147				2338381
	0	0	0	0	0	0	0	0	0	0	0	0	0	
DICKINSON-HEATH-SAND UNIT 25				SESE 26-140-97		F#: 4293		SOW: WI		UIC#: A0014E0150				15278941
	28490	21870	24410	20760	22330	22985	25685	26730	22280	18790	25330	18010	277670	
DICKINSON-HEATH-SAND UNIT 41				SESE 33-140-97		F#: 4337		SOW: WI		UIC#: A0014E0157				608931
	0	0	0	0	0	0	0	0	0	0	0	0	0	
DICKINSON-HEATH-SAND UNIT 09				SWSE 21-140-96		F#: 4381		SOW: WI		UIC#: A0014E0165				2667993
	3	0	0	0	0	0	0	0	0	0	0	0	3	

DICKINSON - HEATH
EOR Water: 15

Operator-Lease	Jan	Feb	Mar	Apr	May	Jun	Jul	Aug	Sep	Oct	Nov	Dec	2005 Total	Cumulative
DICKINSON-HEATH-SAND UNIT	47			SWNW 16-140-96		F#: 4690	SOW: INA	UIC#: A0014E0160						1570779
	0	0	0	0	0	0	0	0	0	0	0	0	0	
DICKINSON-HEATH-SAND UNIT	02			SWSE 15-140-96		F#: 4905	SOW: PNA	UIC#: A0014E0148						5456946
	0	0	0	0	0	0	0	0	0	0	0	0	0	
DICKINSON-HEATH-SAND UNIT	08			NWSE 22-140-96		F#: 4919	SOW: TA	UIC#: A0014E0164						517197
	0	0	0	0	0	0	0	0	0	0	0	0	0	
DICKINSON-HEATH-SAND UNIT	03			SWSE 17-140-96		F#: 5041	SOW: INA	UIC#: A0014E0153						2292721
	0	0	0	0	0	0	0	0	0	0	0	0	0	
DICKINSON-HEATH-SAND UNIT	45			SESW 35-140-97		F#: 5370	SOW: WI	UIC#: A0014E0158						11569105
	28410	23000	27260	18090	25500	25365	28065	26000	21890	23380	25080	15490	287530	
DICKINSON-HEATH-SAND UNIT	52			SWNE 29-140-96		F#: 5600	SOW: INA	UIC#: A0014E0456						2323899
	0	0	0	0	0	0	0	0	0	0	0	0	0	
DICKINSON-HEATH-SAND UNIT	56			NWN 33-140-97		F#: 6236	SOW: INA	UIC#: A0014E0161						73208
	0	0	0	0	0	0	0	0	0	0	0	0	0	
DICKINSON-HEATH-SAND UNIT	57			NWNE 33-140-97		F#: 6237	SOW: TA	UIC#: A0014E0162						1290094
	0	0	0	0	0	0	0	0	0	0	0	0	0	
DICKINSON-HEATH-SAND UNIT	70			SWNW 21-140-96		F#: 11971	SOW: WI	UIC#: A0014E0435						8134633
	15100	4770	13090	10330	14910	12200	9310	19070	13900	3990	6640	8475	131785	
DICKINSON-HEATH-SAND UNIT	73			SWNE 20-140-96		F#: 12342	SOW: WI	UIC#: A0014E0454						4652733
	20900	34710	28910	20510	28510	31300	37190	31490	20950	26360	24800	16955	322585	
CONOCO INC.														
DICKINSON-HEATH-SAND UNIT	34			SWNE 32-140-96		F#: 4217	SOW: PNA	UIC#: A0014E0350						131523
DICKINSON-HEATH-SAND UNIT	31			SWNW 31-140-96		F#: 4225	SOW: PNA	UIC#: A0014E0154						4356280
DICKINSON-HEATH-SAND UNIT	28			SESW 34-140-97		F#: 4237	SOW: PNA	UIC#: A0014E0152						785136
DICKINSON-HEATH-SAND UNIT	14			SWNW 30-140-96		F#: 4243	SOW: PNA	UIC#: A0014E0146						2466348
DICKINSON-HEATH-SAND UNIT	24			SESE 25-140-97		F#: 4261	SOW: PNA	UIC#: A0014E0149						3140164
DICKINSON-HEATH-SAND UNIT	36			SWSE 32-140-96		F#: 4288	SOW: PNA	UIC#: A0014E0156						150901
DICKINSON-HEATH-SAND UNIT	07			SWNW 23-140-96		F#: 4902	SOW: PNA	UIC#: A0014E0455						211881
DICKINSON-HEATH-SAND UNIT	61			SESW 11-140-96		F#: 5291	SOW: PNA	UIC#: A0014E0163						1314575
DICKINSON-HEATH-SAND UNIT	46			NESW 25-140-97		F#: 5371	SOW: INA	UIC#: A0014E0159						3502296
DICKINSON-HEATH-SAND UNIT	67			SENE 27-140-97		F#: 11563	SOW: PNA	UIC#: A0014E0426						2056230
CONOCOPHILLIPS COMPANY														
DICKINSON-HEATH-SAND UNIT	19			SWSW 28-140-96		F#: 3800	SOW: PNA	UIC#: A0014E0349						542335
DICKINSON-HEATH-SAND UNIT	11			SWSE 19-140-96		F#: 4300	SOW: PNA	UIC#: A0014E0145						1020617
DICKINSON-HEATH-SAND UNIT	26			SESE 27-140-97		F#: 4331	SOW: PNA	UIC#: A0014E0151						1693461
DICKINSON-LODGEPOLE UNIT WSW	62			SWNW 32-140-96		F#: 7078	SOW: PNA	UIC#: A0014E0457						598
Totals:	92940	84430	93748	69755	91330	91940	100320	103370	79100	72580	81910	58960	1020383	82871760
DICKINSON - LODGEPOLE STARK														
CONOCOPHILLIPS COMPANY														
DICKINSON-LODGEPOLE UNIT	79			NWNE 31-140-96		F#: 13554	SOW: WI	UIC#: W0053E0524						9293426
	45050	49860	43260	54913	54380	52185	41270	11780	40290	38230	39570	41645	512433	
DICKINSON-LODGEPOLE UNIT	83			NWN 5-139-96		F#: 13598	SOW: WI	UIC#: W0053E0523						6586961
	11620	16900	9700	15748	14510	19035	6420	22110	24315	22674	20266	16325	199623	
Totals:	56670	66760	52960	70661	68890	71220	47690	33890	64605	60904	59836	57970	712056	15880387

Operator-Lease	Jan	Feb	Mar	Apr	May	Jun	Jul	Aug	Sep	Oct	Nov	Dec	2005 Total	Cumulative
DOLPHIN - DAWSON BAY														
CHESAPEAKE OPERATING, INC.														
DIVIDE														
BERNICE 1				NWSW 29-161-95		F#: 12071	SOW: AL			UIC#: A0041E0474				20000
Totals:	-	-	-	-	-	-	-	-	-	-	-	-	-	20000
DUCK CREEK - LODGEPOLE														
CONOCOPHILLIPS COMPANY														
STARK														
DUCK CREEK UNIT 1-35				SESW 35-140-97		F#: 13764	SOW: WI			UIC#: W0062E0550				4376441
	30680	31200	4330	3793	35660	36147	35748	25199	34470	7688	34710	32243	311868	
Totals:	30680	31200	4330	3793	35660	36147	35748	25199	34470	7688	34710	32243	311868	4376441
ELAND - LODGEPOLE														
WESTPORT OIL & GAS COMPANY, L.P.														
STARK														
LR 1-10				NESE 10-139-97		F#: 13731	SOW: WI			UIC#: W0068E0580				10051239
	75425	72425	83450	80815	89365	81065	89620	82085	84005	84995	78545	74300	976095	
KADRMAS 3-1				SESE 3-139-97		F#: 13744	SOW: WI			UIC#: W0068E0581				13097045
	70936	62454	68997	65430	67611	65430	85865	76980	86205	87720	83860	81595	903083	
PATTERSON 1-24				NWSE 24-139-97		F#: 13751	SOW: WI			UIC#: W0068E0623				7113746
	161570	144885	165960	161095	169415	162135	171215	170825	152640	175965	178140	172910	1986755	
C. J. STEFFAN 2-2				SWSW 2-139-97		F#: 13785	SOW: WI			UIC#: W0068E0582				18839237
	138690	126420	139965	135450	129828	125640	129828	129828	129828	129828	8676	83760	1407741	
Totals:	446621	406184	458372	442790	456219	434270	476528	459718	452678	478508	349221	412565	5273674	49101267
FLAXTON - MADISON														
EAGLE OPERATING, INC.														
BURKE														
EAST FLAXTON-MADISON UNIT 12				SENW 29-163-90		F#: 2403	SOW: WI			UIC#: A0015E0927				3063
	-	-	-	-	-	-	-	-	-	-	2633	430	3063	
EAST FLAXTON-MADISON UNIT 02				SENW 19-163-90		F#: 3420	SOW: WI			UIC#: A0015E0925				34799
	-	-	-	-	-	-	414	5456	8217	7319	6495	6898	34799	
GOFOR OIL, INC.														
EAST FLAXTON-MADISON UNIT 14				SENE 29-163-90		F#: 1570	SOW: PNA			UIC#: A0015E0166				81445
EAST FLAXTON-MADISON UNIT 10				SENE 30-163-90		F#: 2519	SOW: PNA			UIC#: A0015E0393				121049
EAST FLAXTON-MADISON UNIT 16				SESW 29-163-90		F#: 2682	SOW: PNA			UIC#: A0015E0167				145610
EAST FLAXTON-MADISON UNIT 09				SESW 20-163-90		F#: 2753	SOW: PNA			UIC#: A0015E0169				245693
EAST FLAXTON-MADISON UNIT 05				SESW 19-163-90		F#: 3081	SOW: PNA			UIC#: A0015E0168				105274
EAST FLAXTON-MADISON UNIT 03				SENE 19-163-90		F#: 3289	SOW: PNA			UIC#: A0015E0392				112859
Totals:	-	-	-	-	-	-	414	5456	8217	7319	9128	7328	37862	849792
FOOTHILLS - MADISON														
MCOR OIL & GAS CORP.														
BURKE														
FOOTHILLS-MADISON UNIT 06				SESW 13-161-92		F#: 1766	SOW: PNA			UIC#: A0016E0173				671737
FOOTHILLS-MADISON UNIT 19				NWNE 25-161-92		F#: 3583	SOW: PNA			UIC#: A0016E0171				471729
FOOTHILLS-MADISON UNIT 15				SENE 27-161-92		F#: 3607	SOW: PNA			UIC#: A0016E0170				1771504
FOOTHILLS-MADISON UNIT 02				NWN 13-161-92		F#: 3772	SOW: PNA			UIC#: A0016E0172				816265
Totals:	-	-	-	-	-	-	-	-	-	-	-	-	-	3731235

Operator-Lease	Jan	Feb	Mar	Apr	May	Jun	Jul	Aug	Sep	Oct	Nov	Dec	2005 Total	Cumulative
FRYBURG - HEATH														
AMERADA HESS CORPORATION														
BILLINGS														
FRYBURG HEATH-MADISON UNIT	O-809	SES	W	9-139-100	F#: 625	SOW: WI	UIC#: A0017E0186							1296438
	4353	3923	4408	4251	4333	4169	3972	4036	3335	3420	3357	3720	47277	
FRYBURG HEATH-MADISON UNIT	F-812	NENE	10-139-101	F#: 1508	SOW: WI	UIC#: A0017E0178								19369347
	38795	31468	36592	38067	37711	36318	39180	42661	36432	36140	36762	38304	448430	
FRYBURG HEATH-MADISON UNIT	L-810	NWSE	7-139-100	F#: 2309	SOW: TA	UIC#: A0017E0182								2668957
	0	0	0	0	0	0	0	0	0	0	0	0	0	
FRYBURG HEATH-MADISON UNIT	E-810	NESW	10-139-101	F#: 3268	SOW: INA	UIC#: A0017E0177								8091306
FRYBURG HEATH-MADISON UNIT	J-815	NWNE	1-139-101	F#: 3959	SOW: WI	UIC#: A0017E0181								13041483
	28230	25100	29465	25170	29640	27903	28528	25433	23895	22685	23410	24256	313715	
FRYBURG HEATH-MADISON UNIT	N-806	NESE	17-139-100	F#: 4020	SOW: TA	UIC#: A0017E0185								243149
	0	0	0	0	0	0	0	0	0	0	0	0	0	
FRYBURG HEATH-MADISON UNIT	C-802	NWSW	21-139-101	F#: 4055	SOW: TA	UIC#: A0017E0175								151532
	0	0	0	0	0	0	0	0	0	0	0	0	0	
FRYBURG HEATH-MADISON UNIT	E-808I	NWN	15-139-101	F#: 5340	SOW: TA	UIC#: A0017E0176								1069657
	0	0	0	0	0	0	0	0	0	0	0	0	0	
FRYBURG HEATH-MADISON UNIT	A-804	N2N2	20-139-101	F#: 5341	SOW: INA	UIC#: A0017E0174								4263
FRYBURG HEATH-MADISON UNIT	H-819	SESE	35-140-101	F#: 5695	SOW: INA	UIC#: A0017E0179								13143
	0	0	0	0	0	0	0	0	0	0	0	0	0	
FRYBURG HEATH-MADISON UNIT	J-814D	NESE	1-139-101	F#: 5869	SOW: TA	UIC#: A0017E0180								152313
FRYBURG HEATH-MADISON UNIT	M-814I	W2W2	5-139-100	F#: 6009	SOW: WI	UIC#: A0017E0184								15082101
	30776	26644	27316	25600	24956	22412	25476	19808	17470	17816	18407	19593	276274	
FRYBURG HEATH-MADISON UNIT	M-809D	NWSW	8-139-100	F#: 6069	SOW: INA	UIC#: A0017E0183								192529
FRYBURG HEATH-MADISON UNIT	K-805I	SWSW	18-139-100	F#: 14277	SOW: WI	UIC#: A0017E0552								1054393
	6913	7864	9735	6199	8442	7796	6072	5864	5065	5461	3936	4706	78053	
Totals:	109067	94999	107516	99287	105082	98598	103228	97802	86197	85522	85872	90579	1163749	62430611

FRYBURG - TYLER														
WESTPORT OIL & GAS COMPANY, L.P.														
BILLINGS														
SFTU	16-19		SESE	19-139-100	F#: 12179	SOW: WI	UIC#: W0057E0592							368462
		2589	2751	3357	1434	3226	1125	3341	1002	0	0	0	0	18825
SFTU	4-25		NWN	25-139-101	F#: 12943	SOW: TA	UIC#: W0057E0631							383624
		0	0	0	0	0	0	0	0	0	0	0	0	
SFTU	12-25		NWSW	25-139-101	F#: 13149	SOW: WI	UIC#: W0057E0556							2056821
		17647	14648	15701	11737	9265	12639	17797	18424	12924	11497	14180	15060	171519
SFTU	12-36H		W2SW	36-139-101	F#: 13274	SOW: WI	UIC#: W0057E0540							2726657
		25048	29052	26130	24415	20816	23158	22703	19919	18223	22030	15438	10894	257826
SFTU	4-35		NWN	35-139-101	F#: 13311	SOW: WI	UIC#: W0057E0761							685992
		19837	21263	17078	5551	16640	19334	24365	23191	21909	18350	23731	19580	230829
SFTU	14-23		SESW	23-139-101	F#: 13337	SOW: WI	UIC#: W0057E0760							301632
		9752	6114	9154	12004	2363	0	7077	12053	11470	10976	13008	12211	106182
SFTU	2-23		NWNE	23-139-101	F#: 13515	SOW: WI	UIC#: W0057E0538							1564208
		4597	6810	5496	5938	3950	4481	5241	5134	3786	3483	3356	3987	56259
SFTU	14-27		SESW	27-139-101	F#: 13597	SOW: WI	UIC#: W0057E0539							2666004
		13943	14534	12643	12384	8425	11405	10906	9027	8896	8137	4318	196	114814

FRYBURG - TYLER
EOR Water: 18

Operator-Lease	Jan	Feb	Mar	Apr	May	Jun	Jul	Aug	Sep	Oct	Nov	Dec	2005 Total	Cumulative
Totals:	93413	95172	89559	73463	64685	72142	91430	88750	77208	74473	74031	61928	956254	10753400
GLENBURN - MADISON RENVILLE														
EAGLE OPERATING, INC.														
C. M. REIQUAM 1				NENE 12-158-82		F#: 2453	SOW: WI		UIC#: A0102E0911					121178
	-	-	-	-	-	3199	6440	20985	24795	22826	17932	25001	121178	
EINAR CHRISTIANSON 2R				SWNW 7-158-81		F#: 5985	SOW: WI		UIC#: A0102E0936				5832	5832
	-	-	-	-	-	-	-	-	-	-	-	5832	5832	
Totals:	-	-	-	-	-	3199	6440	20985	24795	22826	17932	30833	127010	127010
GRAND RIVER - RED RIVER BOWMAN														
LUFF EXPLORATION COMPANY														
WATSON O-6				SWSE 6-129-101		F#: 14661	SOW: PNA		UIC#: W0085E0662					547934
	0	-	-	-	-	-	-	-	-	-	-	-	0	
Totals:	0	-	-	-	-	-	-	-	-	-	-	-	0	547934
GRAND RIVER - RED RIVER B BOWMAN														
LUFF EXPLORATION COMPANY														
HANSEN M-6H				SWSW 6-129-101		F#: 15157	SOW: WI		UIC#: W0101E0908					376965
	26584	24492	28869	30408	33137	36031	33751	29607	30223	37241	34252	27865	372460	
Totals:	26584	24492	28869	30408	33137	36031	33751	29607	30223	37241	34252	27865	372460	376965
GRENORA - MADISON WILLIAMS														
GRENORA PARTNERS, L.C.														
GRENORA-MADISON UNIT 09				SWNW 32-159-103		F#: 3113	SOW: PNA		UIC#: A0018E0192					7136300
GRENORA-MADISON UNIT 13				SWSE 32-159-103		F#: 3198	SOW: PNA		UIC#: A0018E0189					3917810
GRENORA-MADISON UNIT 11				SWSE 31-159-103		F#: 3631	SOW: WI		UIC#: A0018E0187					5384714
TEXACO EXPLORATION & PRODUCTION INC.														
GRENORA-MADISON UNIT 14				SWSW 33-159-103		F#: 3180	SOW: PNA		UIC#: A0018E0190					566901
GRENORA-MADISON UNIT 12				SWSW 32-159-103		F#: 3225	SOW: PNA		UIC#: A0018E0188					1473566
GRENORA-MADISON UNIT 15				SWSE 33-159-103		F#: 3300	SOW: PNA		UIC#: A0018E0191					2346913
Totals:	-	-	-	-	-	-	-	-	-	-	-	-	-	20826204
HAAS - MADISON BOTTINEAU														
ZARGON OIL (ND) INC.														
T. DRANGSHOLT 2				NWNE 26-163-83		F#: 2943	SOW: WI		UIC#: W0063E0723					1142265
	26720	24904	26523	25500	26759	27474	25295	24827	22898	23975	25554	37675	318104	
E. G. PEARSON 1				NWNE 22-163-83		F#: 2963	SOW: WI		UIC#: W0063E0555					4248879
	29855	27761	31652	28610	28264	29112	29351	29960	28133	28256	23297	17712	331963	
E. G. PEARSON 3				NWSE 22-163-83		F#: 3022	SOW: WI		UIC#: W0063E0724					686225
	17525	15987	19375	17966	18001	18795	17957	17943	17455	18363	15905	12681	207953	
ARTHUR C. NELSON 1				SESE 23-163-83		F#: 3031	SOW: WI		UIC#: W0063E0846					667356
	31526	29973	34600	32806	33019	35728	34970	35313	32566	21569	32778	50490	405338	
ARTHUR C. NELSON 2				NWSE 23-163-83		F#: 3052	SOW: WI		UIC#: W0063E0721					960697
	25640	22121	23860	23432	22424	25065	20973	21671	21755	24658	23707	19347	274653	
EDWIN ENGSTROM 3				NWSW 24-163-83		F#: 3114	SOW: WI		UIC#: W0063E0554					4380652
	33760	30226	33815	32771	32585	35175	35839	35987	33039	31224	27759	23892	386072	

HAAS - MADISON
EOR Water: 19

Operator-Lease	Jan	Feb	Mar	Apr	May	Jun	Jul	Aug	Sep	Oct	Nov	Dec	2005 Total	Cumulative
E. J. FELAND 25-5														1071991
	16649	14154	15974	16002	14896	15688	15133	16220	15313	15808	12853	38849	207539	
H. BERGSTROM 4-M23														1782229
	48346	43160	46943	48486	50017	52297	51790	52177	50063	53393	46886	14231	557789	
BERGSTROM 2														2756588
	20241	18230	20601	19513	19901	20505	21993	22823	21582	20437	17139	13365	236330	
Totals:	250262	226516	253343	245086	245866	259839	253301	256921	242804	237683	225878	228242	2925741	17696882

**HAWKEYE - MADISON
AMERADA HESS CORPORATION**

MCKENZIE

HAWKEYE-MADISON UNIT E-607														1384163
	0	0	0	0	0	0	0	0	0	0	0	0	0	
HAWKEYE-MADISON UNIT F-608														1112172
	0	0	0	0	0	0	0	0	0	0	0	0	0	
HAWKEYE-MADISON UNIT D-606														2517752
	0	0	0	0	0	0	0	0	0	0	0	0	0	
HAWKEYE-MADISON UNIT F-622														1835381
	0	0	0	0	0	0	0	0	0	0	0	0	0	
HAWKEYE-MADISON UNIT E-623I														1782049
HAWKEYE-MADISON UNIT E-615														1127455
HAWKEYE-MADISON UNIT H-610														1768586
HAWKEYE-MADISON UNIT F-616														2062697
HAWKEYE-MADISON UNIT I-603														1772285
HAWKEYE-MADISON UNIT I-611														1163284
	0	0	0	0	0	0	0	0	0	0	0	0	0	
HAWKEYE-MADISON UNIT J-616														1854575
HAWKEYE-MADISON UNIT D-616														516552
HAWKEYE-MADISON UNIT J-612														4674328
	0	0	0	0	0	0	0	0	0	0	0	0	0	
HAWKEYE-MADISON UNIT C-611														2232594
HAWKEYE-MADISON UNIT I-619														699718
HAWKEYE-MADISON UNIT G-617														1085737
HAWKEYE-MADISON UNIT H-618														1642581
	0	0	0	0	0	0	0	0	0	0	0	0	0	
HAWKEYE-MADISON UNIT D-614														3524448
HAWKEYE-MADISON UNIT J-620														5096907
HAWKEYE-MADISON UNIT I-607														1036782
Totals:	0	0	0	0	0	0	0	0	0	0	0	0	0	38890046

**HILINE - LODGEPOLE
WHITING OIL AND GAS CORPORATION**

STARK

GRESS 1-14														5408338
	45400	41058	45729	40327	49279	45348	49383	49647	47944	45569	47442	43845	550971	
Totals:	45400	41058	45729	40327	49279	45348	49383	49647	47944	45569	47442	43845	550971	5408338

Operator-Lease	Jan	Feb	Mar	Apr	May	Jun	Jul	Aug	Sep	Oct	Nov	Dec	2005 Total	Cumulative
HOFFLUND - MADISON														
FLYING J EXPLORATION & PRODUCTION, INC.														
WILLIAMS														
HOFFLUND-MADISON UNIT	19		SESW	15-154-95	F#:	536	SOW:	PNA	UIC#:	A0020E0209				443952
HOFFLUND-MADISON UNIT	22		NWNE	21-154-95	F#:	633	SOW:	PNA	UIC#:	A0020E0210				504641
HOFFLUND-MADISON UNIT	11		NWSE	9-154-95	F#:	1216	SOW:	PNA	UIC#:	A0020E0208				395786
HOFFLUND-MADISON UNIT	07		NWNE	8-154-95	F#:	1221	SOW:	PNA	UIC#:	A0020E0211				319484
NANCE PETROLEUM CORPORATION														
HOFFLUND 3			SESW	4-154-95	F#:	1407	SOW:	PNA	UIC#:	A0020E0406				351156
Totals:														2015019
HORSE CREEK - RED RIVER														
WESTPORT OIL & GAS COMPANY, L.P.														
BOWMAN														
OLSON 1-30			NWSE	30-129-104	F#:	10327	SOW:	WI	UIC#:	W0061E0548				664349
	20030	22440	27511	26420	31192	29820	30307	28687	25582	30263	29035	11068	312355	
MUD BUTTES FEDERAL	1-25		NENW	25-129-105	F#:	10337	SOW:	WI	UIC#:	W0061E0547				472504
	7890	7559	7743	7724	11199	12229	12849	13301	12953	12444	12355	12232	130478	
OLSON 2-19			SWNW	19-129-104	F#:	10695	SOW:	WI	UIC#:	W0061E0776				873951
	32133	33020	32563	35773	32376	33762	36972	31930	39067	38645	39755	20321	406317	
COMTRUST 24-13			SESW	13-129-105	F#:	13932	SOW:	WI	UIC#:	W0061E0546				303437
	5929	5859	6112	6811	6817	6173	6347	8993	8740	6747	4895	5549	78972	
Totals:	65982	68878	73929	76728	81584	81984	86475	82911	86342	88099	86040	49170	928122	2314241
KNUTSON - MADISON														
SUMMIT RESOURCES, INC.														
GOLDEN VALLEY														
LODEMA-FEE 41-1			NENE	1-140-103	F#:	10746	SOW:	WI	UIC#:	W0081E0640				7095924
	120120	101375	111978	117000	119490	116120	119660	118524	114410	94323	111220	111560	1355780	
Totals:	120120	101375	111978	117000	119490	116120	119660	118524	114410	94323	111220	111560	1355780	7095924
KUROKI - MADISON														
BALLANTYNE OIL														
BOTTINEAU														
DEMARS 2			SESW	12-163-81	F#:	5393	SOW:	WI	UIC#:	W0080E0951				46790
								8274	9970	9683	8945	9918	46790	
MAHONEY 2			SWSW	12-163-81	F#:	5848	SOW:	WI	UIC#:	W0080E0628				438379
	8560	8044	8143	7453	7120	6203	6815	6047	5615	6428	6591	6965	83984	
GLINZ 10-1			NWSE	1-163-81	F#:	9638	SOW:	WI	UIC#:	W0080E0627				538594
	6917	6388	7116	6589	6819	6434	7305	7139	7007	6821	7094	7145	82774	
STAVENS 14-1			NENE	14-163-81	F#:	14709	SOW:	WI	UIC#:	W0080E0636				292130
	5560	5192	4271	4771	5716	4991	5773	4847	5108	3670	5205	5296	60400	
Totals:	21037	19624	19530	18813	19655	17628	19893	26307	27700	26602	27835	29324	273948	1315893
LAKE DARLING - MADISON														
EAGLE OPERATING, INC.														
RENVILLE														
WARD 7-31			SWNE	31-159-85	F#:	5924	SOW:	INA	UIC#:	A0034E0361				480588
Totals:														480588

Operator-Lease	Jan	Feb	Mar	Apr	May	Jun	Jul	Aug	Sep	Oct	Nov	Dec	2005 Total	Cumulative
LANDA - MADISON														
GEORESOURCES, INC.														
BOTTINEAU														
STELLA RICE 2-27				SENW 27-163-79		F#: 12723	SOW: WI		UIC#: W0100E0901					51460
	-	-	-	871	6819	6595	6793	6780	6670	6500	4882	5550	51460	
WHITING OIL AND GAS CORPORATION														
THOMPSON 1 31-34				NWNE 34-163-79		F#: 4590	SOW: WI		UIC#: A0036E0486					1307681
	9604	8704	9427	8300	9980	6557	4244	3682	4464	12288	10445	7747	95442	
CLEVEN ET AL 1 44-27				SESE 27-163-79		F#: 4614	SOW: WI		UIC#: A0036E0438					2027817
	9472	8076	9172	8468	8884	6122	3898	3320	3825	9281	8344	6052	84914	
TRELSTAD 2 13-27				NWSW 27-163-79		F#: 4622	SOW: WI		UIC#: A0036E0437					3365892
	13909	12436	13726	11968	11084	5340	3510	2903	3819	9609	8604	6672	103580	
THOMPSON 2A 22-34				SENW 34-163-79		F#: 11622	SOW: WI		UIC#: A0036E0425					2081829
	8819	8149	9903	8670	8916	6217	4133	3941	4764	11033	10575	7438	92558	
Totals:	41804	37365	42228	38277	45683	30831	22578	20626	23542	48711	42850	33459	427954	8834679
LIGNITE - MADISON														
BASIN PETROLEUM SERVICES, INC.														
BURKE														
IVERSON 1				SENW 4-162-91		F#: 1662	SOW: PNA		UIC#: A0021E0213					594130
CENTURY OIL & GAS CORP.														
BUNTING 5-12R				NWSW 5-162-91		F#: 1535	SOW: PNA		UIC#: A0021E0214					239440
DAKOTA WEST PUMPING, INC.														
MONSON 2				NWNE 5-162-91		F#: 1730	SOW: PNA		UIC#: A0021E0223					109052
MCOR OIL & GAS CORP.														
LIGNITE-MADISON UNIT 25				NWNE 8-162-91		F#: 1519	SOW: PNA		UIC#: A0021E0218					211783
LIGNITE-MADISON UNIT 26				NWN 9-162-91		F#: 1553	SOW: PNA		UIC#: A0021E0219					309872
LIGNITE-MADISON UNIT 18				NWSW 4-162-91		F#: 1554	SOW: PNA		UIC#: A0021E0215					110091
LIGNITE-MADISON UNIT 22				SESW 4-162-91		F#: 1649	SOW: PNA		UIC#: A0021E0216					167177
LIGNITE-MADISON UNIT 06				NWNE 6-162-91		F#: 1687	SOW: PNA		UIC#: A0021E0222					1044569
LIGNITE-MADISON UNIT 10				NWNE 4-162-91		F#: 2974	SOW: PNA		UIC#: A0021E0212					1585925
LIGNITE-MADISON UNIT 03				NWSW 33-163-91		F#: 3242	SOW: PNA		UIC#: A0021E0220					291089
LIGNITE-MADISON UNIT 01				NESW 32-163-91		F#: 3344	SOW: PNA		UIC#: A0021E0407					374636
LIGNITE-MADISON UNIT 32				NWSW 8-162-91		F#: 3474	SOW: PNA		UIC#: A0021E0221					1438312
LIGNITE-MADISON UNIT 23				NWNE 7-162-91		F#: 3546	SOW: PNA		UIC#: A0021E0217					1678309
Totals:														8154385
LITTLE KNIFE - MADISON														
BTA OIL PRODUCERS														
DUNN														
8902 JV-P LKNMU 7 WI				NWN 29-146-97		F#: 6205	SOW: WI		UIC#: W0054E0526					1570863
	15677	13870	15136	14431	17346	15767	6062	5964	4854	7293	10477	18065	144942	
8902 JV-P LKNMU 6 WI				SESW 30-146-97		F#: 12996	SOW: WI		UIC#: W0054E0525					2318387
	13552	13168	19592	13240	16852	13200	0	0	0	7811	12814	12113	122342	
Totals:	29229	27038	34728	27671	34198	28967	6062	5964	4854	15104	23291	30178	267284	3889250
LITTLE MISSOURI - RED RIVER														
CITATION OIL & GAS CORP.														
BOWMAN														
AASEN 33-9				NWSE 9-129-106		F#: 6113	SOW: WI		UIC#: W0064E0572					327618
	2891	2668	3104	2910	2714	2760	2884	3294	3125	3133	3083	3219	35785	

LITTLE MISSOURI - RED RIVER
EOR Water: 22

Operator-Lease	Jan	Feb	Mar	Apr	May	Jun	Jul	Aug	Sep	Oct	Nov	Dec	2005 Total	Cumulative
Totals:	2891	2668	3104	2910	2714	2760	2884	3294	3125	3133	3083	3219	35785	327618
LIVESTOCK - LODGEPOLE STARK														
WESTPORT OIL & GAS COMPANY, L.P.														
DINSDALE 1-10			SWNE 10-139-96			F#: 13836	SOW: WI		UIC#: W0077E0624					387041
	0	0	0	0	0	0	0	0	0	19615	23720	28875	72210	
Totals:	0	0	0	0	0	0	0	0	0	19615	23720	28875	72210	387041
LONE TREE - MADISON WARD														
ARSENAL ENERGY USA INC.														
NESHEM 2			SESE 34-156-86			F#: 4346	SOW: WI		UIC#: W0082E0648					1032878
	21159	20273	22135	19154	21832	21803	21515	21404	20275	16241	11580	11705	229076	
Totals:	21159	20273	22135	19154	21832	21803	21515	21404	20275	16241	11580	11705	229076	1032878
MACKOBBEE COULEE - MADISON RENVILLE														
ZARGON OIL (ND) INC.														
JOHN SCORE 8-21			SENE 21-158-85			F#: 4242	SOW: WI		UIC#: W0067E0576					618106
	3569	2902	3087	3084	3294	3241	3412	3399	3307	2929	2691	2141	37056	
Totals:	3569	2902	3087	3084	3294	3241	3412	3399	3307	2929	2691	2141	37056	618106
MEDORA - HEATH BILLINGS														
AMERADA HESS CORPORATION														
MEDORA HEATH-MADISON UNIT 23			NENW 23-139-102			F#: 3829	SOW: PNA		UIC#: A0022E0412					2452804
MEDORA HEATH-MADISON UNIT 16			NESE 22-139-102			F#: 3921	SOW: TA		UIC#: A0022E0226					4310144
	0	0	0	0	0	0	0	0	0	0	0	0	0	0
MEDORA HEATH-MADISON UNIT 15			NENW 22-139-102			F#: 4012	SOW: TA		UIC#: A0022E0225					23485
	0	0	0	0	0	0	0	0	0	0	0	0	0	0
MEDORA HEATH-MADISON UNIT 21			NWN 26-139-102			F#: 4019	SOW: TA		UIC#: A0022E0227					2126360
	0	0	0	0	0	0	0	0	0	0	0	0	0	0
MEDORA HEATH-MADISON UNIT 22I			NENW 27-139-102			F#: 4077	SOW: INA		UIC#: A0022E0411					2329907
MEDORA HEATH-MADISON UNIT 24			NWSW 12-139-102			F#: 5188	SOW: INA		UIC#: A0022E0439					2172546
MEDORA HEATH-MADISON UNIT 25D			SWSW 24-139-102			F#: 5189	SOW: DRY		UIC#: A0022E0229					1312248
MEDORA HEATH-MADISON UNIT 24X-I			NWSW 12-139-102			F#: 8415	SOW: WI		UIC#: A0022E0228					9896206
	28124	25837	27709	27540	29877	26425	27198	27026	24404	25401	23587	26089	319217	
Totals:	28124	25837	27709	27540	29877	26425	27198	27026	24404	25401	23587	26089	319217	24623700
MEDORA - MADISON BILLINGS														
AMERADA HESS CORPORATION														
MEDORA HEATH-MADISON UNIT 01			SESE 2-139-102			F#: 3761	SOW: PNA		UIC#: A0022E0224					593086
Totals:	-	-	-	-	-	-	-	-	-	-	-	-	-	593086
MOHALL - MADISON BOTTINEAU														
EAGLE OPERATING, INC.														
MOHALL PARK 1			NESW 31-162-83			F#: 3828	SOW: WI		UIC#: A0092E0808					305575
	8461	7628	7861	11130	12118	11319	11319	11826	10134	11490	12465	12737	128488	
CARL O. GILSETH ET UX 1			SWNW 5-161-83			F#: 3890	SOW: WI		UIC#: A0092E0756					258731
	11276	10908	11941	11183	1950	10458	10458	11775	11035	11408	10687	10444	123523	
GEORGE WITTEMAN 1-A			NENE 7-161-83			F#: 4180	SOW: WI		UIC#: A0092E0758					348687
	12771	11582	12770	12152	12995	11741	11741	13097	12222	12323	12097	12674	148165	

MOHALL - MADISON
EOR Water: 23

Operator-Lease	Jan	Feb	Mar	Apr	May	Jun	Jul	Aug	Sep	Oct	Nov	Dec	2005 Total	Cumulative
GAIL HUTTON 2				SWNW 6-161-83		F#: 9823		SOW: WI		UIC#: A0092E0769				301788
	8893	8299	9823	8945	8977	8967	8967	9482	8700	9142	9028	9526	108749	
CROOKS 15-25				SWSE 25-162-84		F#: 5247		SOW: WI		UIC#: A0092E0757				251321
	5279	5835	6252	7854	9249	8966	8966	10233	9668	8459	9740	8212	98713	
Totals:	46680	44252	48647	51264	45289	51451	51451	56413	51759	52822	54017	53593	607638	1466102

MOUSE RIVER PARK - MADISON
MUREX PETROLEUM CORPORATION

RENVILLE

ENGEL 13-4				NESW 13-162-86		F#: 9030		SOW: WI		UIC#: W0093E0887				32340
	2764	2300	1890	1770	2230	1983	2505	2630	2110	1920	2050	2070	26222	
SCHMITZ 4				NWNE 24-162-86		F#: 14417		SOW: WI		UIC#: W0093E0790				205145
	7004	5921	5955	7420	7000	6783	7130	7230	6700	6580	6500	5890	80113	

WARD-WILLISTON COMPANY

ANNIE HORNER 2				SWNE 32-162-85		F#: 3652		SOW: WI		UIC#: W0097E0823				56455
	0	0	0	0	5372	8121	7883	7600	7150	7290	6343	6696	56455	
STRAND 1R-32				SWNW 32-162-85		F#: 11668		SOW: WI		UIC#: W0097E0824				149978
	8053	8067	8745	8488	9135	8410	8913	9030	8766	9075	8823	9213	104718	
STRAND 31-3				SWNW 31-162-85		F#: 12869		SOW: WI		UIC#: W0097E0825				163381
	15226	11274	10360	9101	10537	15604	12894	12879	11304	11864	10113	6959	138115	
HOWARD EDMONDS 31-2				SWNE 31-162-85		F#: 12900		SOW: WI		UIC#: W0097E0826				165813
	11386	21193	10636	10633	15777	11043	14302	13127	10676	9289	9150	8104	145316	
ATWOOD 1				NENE 35-162-86		F#: 13216		SOW: WI		UIC#: W0097E0827				236044
	3988	9158	26868	26412	20269	20239	20105	19330	18189	20882	20683	21337	227460	
STATE 23-36				NESW 36-162-86		F#: 13241		SOW: WI		UIC#: W0097E0828				238698
	6091	10441	21699	21122	22647	20111	20782	19644	18633	20644	26733	20693	229240	
Totals:	54512	68354	86153	84946	92967	92294	94514	91470	83528	87544	90395	80962	1007639	1247854

NEWBURG - SPEARFISH/CHARLES
AMERADA HESS CORPORATION

BOTTINEAU

NEWBURG-SPEARFISH-CHARLES UNIT	O-7	NWSE 16-161-79		F#: 1505		SOW: WI		UIC#: A0023E0260						3368202
	1206	3666	4133	3737	3732	3538	3788	3628	3980	4920	2986	6257	45571	
NEWBURG-SPEARFISH-CHARLES UNIT	P-7	SENE 16-161-79		F#: 1566		SOW: WI		UIC#: A0023E0265						1180927
	5159	4590	4791	4345	4689	4423	4626	4590	4474	4731	872	1850	49140	
NEWBURG-SPEARFISH-CHARLES UNIT	O-7	NWSE 21-161-79		F#: 1607		SOW: WI		UIC#: A0023E0259						2386016
	2412	1992	2286	2144	2252	1976	2173	2264	2266	2365	1634	2785	26549	
NEWBURG-SPEARFISH-CHARLES UNIT	P-7	SESE 9-161-79		F#: 1609		SOW: WI		UIC#: A0023E0266						1042597
	3819	3262	3100	2607	2838	2860	3477	3504	3457	3248	0	748	32920	
NEWBURG-SPEARFISH-CHARLES UNIT	Q-7	NWN 22-161-79		F#: 1610		SOW: WI		UIC#: A0023E0267						2590078
	2010	1588	1910	1796	1789	1828	1863	1892	1976	1955	1874	2951	23432	
NEWBURG-SPEARFISH-CHARLES UNIT	N-7	SESW 9-161-79		F#: 1611		SOW: WI		UIC#: A0023E0258						317888
	0	0	0	0	0	0	0	0	0	0	0	0	0	
NEWBURG-SPEARFISH-CHARLES UNIT	R-7	SESW 10-161-79		F#: 1623		SOW: WI		UIC#: A0023E0686						336338
	7437	6409	7076	6315	6693	6398	6799	6760	6537	7033	4860	9012	81329	
NEWBURG-SPEARFISH-CHARLES UNIT	N-7	SENW 16-161-79		F#: 1654		SOW: WI		UIC#: A0023E0257						1027916
	3115	3147	3507	3129	3270	2831	2918	3070	2731	2996	2877	4053	37644	

NEWBURG - SPEARFISH/CHARLES

EOR Water: 24

Operator-Lease	Jan	Feb	Mar	Apr	May	Jun	Jul	Aug	Sep	Oct	Nov	Dec	2005 Total	Cumulative
NEWBURG-SPEARFISH-CHARLES UNIT			Q-7	NWN	15-161-79	F#: 1677	SOW: WI	UIC#: A0023E0268						4174942
	4690	4273	4290	4954	4874	5160	5464	5272	5113	5235	1831	3896	55052	
NEWBURG-SPEARFISH-CHARLES UNIT			P-7	SENE	9-161-79	F#: 1682	SOW: WI	UIC#: A0023E0840						127095
	5058	4359	4728	4374	4658	4452	4688	4683	4387	4762	3291	5942	55382	
NEWBURG-SPEARFISH-CHARLES UNIT			O-7	NWSE	9-161-79	F#: 1684	SOW: WI	UIC#: A0023E0262						3039389
	4891	4359	4884	4461	4750	4511	4843	4838	5288	5109	2898	5313	56145	
NEWBURG-SPEARFISH-CHARLES UNIT			O-7	NWNE	16-161-79	F#: 1685	SOW: WI	UIC#: A0023E0261						1004699
	2780	1790	2661	2491	2591	2447	2608	1799	2586	2390	1852	1102	27097	
NEWBURG-SPEARFISH-CHARLES UNIT			K-7	NWSE	8-161-79	F#: 1809	SOW: WI	UIC#: A0023E0251						2380569
	2412	2136	2411	2144	2221	2123	1366	2729	2208	3690	2114	3384	28938	
NEWBURG-SPEARFISH-CHARLES UNIT			I-71	NWN	8-161-79	F#: 1811	SOW: WI	UIC#: A0023E0247						722402
	101	87	63	0	93	59	31	62	174	0	65	590	1325	
NEWBURG-SPEARFISH-CHARLES UNIT			G-7	NWNE	31-162-79	F#: 1857	SOW: TA	UIC#: A0023E0243						247583
	0	0	0	0	0	0	0	0	0	0	0	0	0	
NEWBURG-SPEARFISH-CHARLES UNIT			G-7	NWSE	6-161-79	F#: 1870	SOW: WI	UIC#: A0023E0241						2048318
	4489	4330	3350	4345	4627	4393	5340	5179	3719	2649	4032	6572	53025	
NEWBURG-SPEARFISH-CHARLES UNIT			M-7	NWN	16-161-79	F#: 1888	SOW: WI	UIC#: A0023E0254						3033260
	2445	2396	2474	1929	5433	4718	4502	5334	4939	2491	4816	1653	43130	
NEWBURG-SPEARFISH-CHARLES UNIT			M-7	NWN	9-161-79	F#: 1905	SOW: WI	UIC#: A0023E0255						2973212
	4154	3840	4164	3911	4072	4069	4409	4125	4736	4920	4620	7556	54576	
NEWBURG-SPEARFISH-CHARLES UNIT			S-7	NWSE	15-161-79	F#: 1913	SOW: WI	UIC#: A0023E0270						3577692
	5360	3637	4947	4664	4874	4747	4998	4962	4765	3374	3857	6218	56403	
NEWBURG-SPEARFISH-CHARLES UNIT			I-72	NWN	5-161-79	F#: 1925	SOW: WI	UIC#: A0023E0248						1394579
	134	115	94	0	93	118	31	93	116	0	87	157	1038	
NEWBURG-SPEARFISH-CHARLES UNIT			S-7	NWSE	10-161-79	F#: 1940	SOW: WI	UIC#: A0023E0271						2992515
	4355	3840	4164	3853	3763	3863	3757	4187	4184	4321	2005	3620	45912	
NEWBURG-SPEARFISH-CHARLES UNIT			Q-7	NWN	10-161-79	F#: 1942	SOW: WI	UIC#: A0023E0269						3246128
	5326	3782	3945	3621	4658	3892	4222	4094	4881	5046	4271	5863	53601	
NEWBURG-SPEARFISH-CHARLES UNIT			R-7	SESW	15-161-79	F#: 1943	SOW: WI	UIC#: A0023E0646						107615
	0	0	125	0	123	88	31	155	203	0	382	315	1422	
NEWBURG-SPEARFISH-CHARLES UNIT			G-7	NWSE	31-162-79	F#: 1958	SOW: WI	UIC#: A0023E0242						393255
	0	0	0	0	0	0	0	0	0	0	0	0	0	
NEWBURG-SPEARFISH-CHARLES UNIT			N-7	SESW	4-161-79	F#: 1967	SOW: WI	UIC#: A0023E0841						10843
	335	289	313	290	308	295	310	310	291	232	203	394	3570	
NEWBURG-SPEARFISH-CHARLES UNIT			O-7	NWSE	4-161-79	F#: 1969	SOW: WI	UIC#: A0023E0263						1736070
	0	2569	3789	3534	4041	4541	5154	5241	5026	5456	0	0	39351	
NEWBURG-SPEARFISH-CHARLES UNIT			T-7	SENE	15-161-79	F#: 1985	SOW: WI	UIC#: A0023E0687						131204
	2646	2367	2661	2404	2498	2388	2515	2450	2411	2586	1831	3266	30023	
NEWBURG-SPEARFISH-CHARLES UNIT			K-7	NWSE	5-161-79	F#: 1988	SOW: PNA	UIC#: A0023E0252						1832970
NEWBURG-SPEARFISH-CHARLES UNIT			F-7	SESW	31-162-79	F#: 1989	SOW: TA	UIC#: A0023E0238						104419
	0	0	0	0	0	0	0	0	0	0	0	0	0	
NEWBURG-SPEARFISH-CHARLES UNIT			E-7	NWN	6-161-79	F#: 1992	SOW: DRY	UIC#: A0023E0235						839714
	0	0	0	0	0	0	0	0	0	0	0	0	0	
NEWBURG-SPEARFISH-CHARLES UNIT			U-7	NWN	23-161-79	F#: 1996	SOW: WI	UIC#: A0023E0272						2584788
	1842	1415	1659	1564	1635	1563	1676	1396	1569	1735	87	0	16141	

NEWBURG - SPEARFISH/CHARLES
EOR Water: 25

Operator-Lease	Jan	Feb	Mar	Apr	May	Jun	Jul	Aug	Sep	Oct	Nov	Dec	2005 Total	Cumulative
NEWBURG-SPEARFISH-CHARLES UNIT			V-7	SESW	14-161-79	F#: 2003	SOW: WI	UIC#: A0023E0649						36043
	435	375	344	0	247	118	0	279	378	0	283	118	2577	
NEWBURG-SPEARFISH-CHARLES UNIT			T-7	SENE	22-161-79	F#: 2019	SOW: WI	UIC#: A0023E0650						43939
	168	202	125	232	278	295	404	310	203	284	87	0	2588	
NEWBURG-SPEARFISH-CHARLES UNIT			L-7	SENE	5-161-79	F#: 2036	SOW: WI	UIC#: A0023E0487						335105
	2345	2079	2286	2028	2159	2034	2173	2202	2179	2271	1809	3384	26949	
NEWBURG-SPEARFISH-CHARLES UNIT			O-7	NWNE	4-161-79	F#: 2085	SOW: INA	UIC#: A0023E0264						312233
NEWBURG-SPEARFISH-CHARLES UNIT			G-7	NWSE	7-161-79	F#: 2113	SOW: WI	UIC#: A0023E0240						1115098
	1172	1068	1378	1101	1110	914	993	1023	1017	978	0	3109	13863	
NEWBURG-SPEARFISH-CHARLES UNIT			T-7	SESE	22-161-79	F#: 2137	SOW: WI	UIC#: A0023E0230						551445
	101	87	94	87	93	0	0	0	0	0	0	0	462	
NEWBURG-SPEARFISH-CHARLES UNIT			I-71	NWN	17-161-79	F#: 2151	SOW: WI	UIC#: A0023E0246						3656526
	7102	6120	6669	6113	6323	6251	6520	6357	6363	6938	2593	5037	72386	
NEWBURG-SPEARFISH-CHARLES UNIT			W-	NWNE	26-161-79	F#: 2161	SOW: WI	UIC#: A0023E0274						2208993
	1373	1270	1409	1072	1049	2477	1282	557	813	1419	3051	4604	20376	
NEWBURG-SPEARFISH-CHARLES UNIT			N-7	SENW	28-161-79	F#: 2168	SOW: PNA	UIC#: A0023E0256						668923
NEWBURG-SPEARFISH-CHARLES UNIT			D-7	SENE	1-161-80	F#: 2187	SOW: WI	UIC#: A0023E0234						530106
	670	318	0	0	154	236	93	217	261	158	1329	1928	5364	
NEWBURG-SPEARFISH-CHARLES UNIT			E-7	NWN	31-162-79	F#: 2195	SOW: WI	UIC#: A0023E0236						2618951
	3953	3349	3757	3882	4226	4039	3695	3597	3806	4005	4620	6100	49029	
NEWBURG-SPEARFISH-CHARLES UNIT			D-7	SENE	12-161-80	F#: 2248	SOW: DRY	UIC#: A0023E0232						872029
	0	0	0	0	0	0	0	0	0	0	0	0	0	
NEWBURG-SPEARFISH-CHARLES UNIT			F-7	SENW	7-161-79	F#: 2314	SOW: DRY	UIC#: A0023E0237						28468
	0	0	0	0	0	0	0	0	0	0	0	0	0	
NEWBURG-SPEARFISH-CHARLES UNIT			C-7	NWSE	1-161-80	F#: 2346	SOW: DRY	UIC#: A0023E0231						715790
	0	0	0	0	0	0	0	0	0	0	0	0	0	
NEWBURG-SPEARFISH-CHARLES UNIT			K-7	NWSE	17-161-79	F#: 2597	SOW: WI	UIC#: A0023E0250						3739448
	4388	4186	3726	3998	3701	4305	4253	3783	3719	4163	3203	5391	48816	
NEWBURG-SPEARFISH-CHARLES UNIT			D-7	SESE	1-161-80	F#: 2671	SOW: WI	UIC#: A0023E0233						614387
	2479	1963	2098	1854	2005	1917	1987	1954	1917	2050	2092	3424	25740	
NEWBURG-SPEARFISH-CHARLES UNIT			G-7	NWNE	18-161-79	F#: 3233	SOW: WI	UIC#: A0023E0239						700609
	670	1039	1910	3621	3486	2683	2701	2946	2528	2365	1547	2204	27700	
NEWBURG-SPEARFISH-CHARLES UNIT			M-7	NWN	21-161-79	F#: 3354	SOW: WI	UIC#: A0023E0253						3321348
	6599	5629	6200	5649	4997	5750	5340	5892	6072	6560	4555	7438	70681	
NEWBURG-SPEARFISH-CHARLES UNIT			U-7	NWN	14-161-79	F#: 3945	SOW: WI	UIC#: A0023E0273						848430
	335	318	376	87	463	147	31	217	232	189	0	0	2395	
NEWBURG-SPEARFISH-CHARLES UNIT			I-70	NWN	20-161-79	F#: 4947	SOW: WI	UIC#: A0023E0245						1377025
	2043	2454	2693	2491	1912	1356	1614	2295	1714	2018	1155	3148	24893	
NEWBURG-SPEARFISH-CHARLES UNIT			J-7	SESW	20-161-79	F#: 5173	SOW: WI	UIC#: A0023E0249						559584
	0	0	0	0	0	0	0	0	0	0	0	0	0	
NEWBURG-SPEARFISH-CHARLES UNIT			H-7	SESE	18-161-79	F#: 5174	SOW: WI	UIC#: A0023E0244						1039506
	2479	1357	1628	1593	1697	1828	1614	1644	1511	1671	1220	2558	20800	
Totals:	112488	102052	112218	106420	114475	111631	114289	115890	114730	116313	80889	131940	1333335	76847209

NEWBURG - SPEARFISH/CHARLES

EOR Water: 26

Operator-Lease	Jan	Feb	Mar	Apr	May	Jun	Jul	Aug	Sep	Oct	Nov	Dec	2005 Total	Cumulative
NORTH ELKHORN RANCH - MADISON														
WHITING OIL AND GAS CORPORATION														
BILLINGS														
NORTH ELKHORN RANCH UNIT	2804		SWSE	28-144-101	F#:	8490	SOW:	WI	UIC#:	A0039E0450				5367338
	11221	7540	4042	32957	29621	25325	28583	24468	26941	25840	25909	25754	268201	
NORTH ELKHORN RANCH UNIT	2702		NWN	27-144-101	F#:	8853	SOW:	WI	UIC#:	A0039E0449				3992923
	19918	17634	17976	19273	19888	18256	19949	11361	23851	20512	19393	17697	225708	
NORTH ELKHORN RANCH UNIT	2902		NENW	29-144-101	F#:	9216	SOW:	WI	UIC#:	A0039E0451				6932573
	44999	39375	44542	43606	43201	42425	44534	44341	44313	46448	42827	44201	524812	
NORTH ELKHORN RANCH UNIT	1604		SWSE	16-144-101	F#:	9577	SOW:	WI	UIC#:	A0039E0447				7222499
	19835	19412	19828	21775	22059	19647	21444	8609	24818	24371	24450	25120	251368	
NORTH ELKHORN RANCH UNIT	2002		NENW	20-144-101	F#:	9581	SOW:	WI	UIC#:	A0039E0445				4693090
	23119	20022	21398	22363	23504	18537	20104	18936	20963	21466	19862	19126	249400	
NORTH ELKHORN RANCH UNIT	1701		NENE	17-144-101	F#:	9990	SOW:	TA	UIC#:	A0039E0448				2393802
	0	0	0	0	0	0	0	0	0	0	0	0	0	
NORTH ELKHORN RANCH UNIT	1602		SWNW	16-144-101	F#:	10215	SOW:	WI	UIC#:	A0039E0647				1204275
	27345	23915	26194	24803	24717	22428	23487	26110	21629	22839	21056	22535	287058	
Totals:	146437	127898	133980	164777	162990	146618	158101	133825	162515	161476	153497	154433	1806547	31806500
NORTH GRANO - MADISON														
EAGLE OPERATING, INC.														
RENVILLE														
NGMU 5			NWSE	30-160-84	F#:	4258	SOW:	WI	UIC#:	W0089E0710				268054
	6240	7333	6057	3571	5916	7083	7921	7659	6898	6654	6939	6953	79224	
NGMU 2			SESW	19-160-84	F#:	4282	SOW:	WI	UIC#:	W0089E0750				314745
	9123	4814	12360	12125	11054	11899	12348	12235	11848	11485	11891	12081	133263	
Totals:	15363	12147	18417	15696	16970	18982	20269	19894	18746	18139	18830	19034	212487	582799
NORTH TIOGA - MADISON														
IMPERIAL OIL OF NORTH DAKOTA, INC.														
DIVIDE														
STATE F-22A			NESE	36-160-95	F#:	8507	SOW:	PNA	UIC#:	A0024E0279				3191488
PROSPER ENERGY CORP.														
NORTH TIOGA-MADISON UNIT	O-9		SWSE	16-159-94	F#:	1336	SOW:	INA	UIC#:	A0024E0292				1805329
NORTH TIOGA-MADISON UNIT	O-4		NWN	28-159-94	F#:	1418	SOW:	PNA	UIC#:	A0024E0291				1071941
NORTH TIOGA-MADISON UNIT	L-12		NENW	17-159-94	F#:	1693	SOW:	PNA	UIC#:	A0024E0286				3191103
NORTH TIOGA-MADISON UNIT	K-27		SWNW	29-160-94	F#:	1719	SOW:	PNA	UIC#:	A0024E0284				2551205
NORTH TIOGA-MADISON UNIT	M-17		SWSE	5-159-94	F#:	1753	SOW:	INA	UIC#:	A0024E0287				1052575
NORTH TIOGA-MADISON UNIT	I-29		SWSE	19-160-94	F#:	1785	SOW:	PNA	UIC#:	A0024E0283				2084939
NORTH TIOGA-MADISON UNIT	I-25		SWSE	30-160-94	F#:	1979	SOW:	PNA	UIC#:	A0024E0282				7566193
NORTH TIOGA-MADISON UNIT	K-31		SWNW	20-160-94	F#:	2081	SOW:	PNA	UIC#:	A0024E0285				1557279
NORTH TIOGA-MADISON UNIT	H-24		NENW	31-160-94	F#:	2082	SOW:	PNA	UIC#:	A0024E0281				2140117
NORTH TIOGA-MADISON UNIT	H-14		NESW	7-159-94	F#:	2184	SOW:	PNA	UIC#:	A0024E0280				1600464
NORTH TIOGA-MADISON UNIT	O-29		SWSW	21-160-94	F#:	2397	SOW:	PNA	UIC#:	A0024E0290				4965
NORTH TIOGA-MADISON UNIT	M-21		SWSE	32-160-94	F#:	2454	SOW:	PNA	UIC#:	A0024E0288				2440070
NORTH TIOGA-MADISON UNIT	S-27		SWNW	27-160-94	F#:	2490	SOW:	INA	UIC#:	A0024E0293				2536869
NORTH TIOGA-MADISON UNIT	M-29		SWSE	20-160-94	F#:	2545	SOW:	PNA	UIC#:	A0024E0289				1015011
NORTH TIOGA-MADISON UNIT	C-31		SWNW	24-160-95	F#:	2164	SOW:	PNA	UIC#:	A0024E0276				2065993
NORTH TIOGA-MADISON UNIT	B-26		NESE	26-160-95	F#:	2429	SOW:	PNA	UIC#:	A0024E0275				753328

Operator-Lease	Jan	Feb	Mar	Apr	May	Jun	Jul	Aug	Sep	Oct	Nov	Dec	2005 Total	Cumulative
NORTH TIOGA-MADISON UNIT	D-22		NESW	36-160-95		F#: 2468		SOW: PNA		UIC#: A0024E0277				2165244
NORTH TIOGA-MADISON UNIT	F-18		NESE	1-159-95		F#: 3476		SOW: PNA		UIC#: A0024E0278				1275408
Totals:														40069521
NORTH WESTHOPE - MADISON				BOTTINEAU										
WARD-WILLISTON CO.														
NORTH WESTHOPE-MADISON UNIT	K-1		NWN	1-163-80		F#: 844		SOW: PNA		UIC#: A0025E0298				2057409
WARD-WILLISTON COMPANY														
NORTH WESTHOPE-MADISON UNIT	C-3		NWSE	35-164-80		F#: 856		SOW: PNA		UIC#: A0025E0294				3509495
	0	0	0	0	0	0	0	0	0	0	0	0	0	0
NORTH WESTHOPE-MADISON UNIT	C-4		SWSE	35-164-80		F#: 864		SOW: PNA		UIC#: A0025E0295				1179020
NORTH WESTHOPE-MADISON UNIT	C-5		NENE	2-163-80		F#: 925		SOW: AL		UIC#: A0025E0296				1330111
NORTH WESTHOPE-MADISON UNIT	G-2		SENW	35-164-80		F#: 1228		SOW: PNA		UIC#: A0025E0297				1270262
NORTH WESTHOPE-MADISON UNIT	A-7		NESW	36-164-80		F#: 2766		SOW: WI		UIC#: A0025E0622				898221
	12489	12127	9688	8022	11170	10451	10977	10456	14152	14291	13886	15941	143650	
Totals:	12489	12127	9688	8022	11170	10451	10977	10456	14152	14291	13886	15941	143650	10244518
NORTHEAST FOOTHILLS - MADISON				BURKE										
WESTPORT OIL & GAS COMPANY, L.P.														
NE FOOTHILLS UNIT CHREST	2	WIW	NESW	10-161-91		F#: 5889		SOW: WI		UIC#: W0069E0588				270140
	3454	3261	5428	5643	3477	3716	2634	6394	6611	7652	1181	1478	50929	
Totals:	3454	3261	5428	5643	3477	3716	2634	6394	6611	7652	1181	1478	50929	270140
NORTHEAST LANDA - MADISON				BOTTINEAU										
WARD-WILLISTON DRILLING CO.														
BERT KLOKSTAD	2		SENW	36-164-79		F#: 333		SOW: INA		UIC#: A0038E0436				73214
Totals:														73214
NORTHWEST MCGREGOR - MADISON				WILLIAMS										
DALLAS ENGINEERING, INC.														
FRANK E. MCCOY	1		NWN	30-159-95		F#: 778		SOW: PNA		UIC#: A0026E0299				3809179
Totals:														3809179
PLAZA - MADISON				MOUNTRAIL										
WHITING OIL AND GAS CORPORATION														
STATE	33-16		NWSE	16-152-88		F#: 14869		SOW: WI		UIC#: W0076E0619				152674
	0	0	0	0	0	0	0	0	0	0	0	0	0	0
VAN ECKHOUT	22-16		SENW	16-152-88		F#: 14870		SOW: TA		UIC#: W0076E0620				164397
	0	0	0	0	0	0	0	0	0	0	0	0	0	0
Totals:	0	0	0	0	0	0	0	0	0	0	0	0	0	317071
PLEASANT - MADISON				RENVILLE										
BERENERGY CORPORATION														
BRUCE	14-12(SWD)		SESW	12-163-87		F#: 5834		SOW: WI		UIC#: A0027E0300				8601312
	37423	27886	33772	34690	37793	35856	40020	32039	36790	33852	41638	39349	431108	
Totals:	37423	27886	33772	34690	37793	35856	40020	32039	36790	33852	41638	39349	431108	8601312

Operator-Lease	Jan	Feb	Mar	Apr	May	Jun	Jul	Aug	Sep	Oct	Nov	Dec	2005 Total	Cumulative
RED WING CREEK - MADISON						MCKENZIE								
TRUE OIL LLC														
BURLINGTON NORTHERN	22-27		SENW	27-148-101	F#:	5182	SOW:	GI	UIC#:	A0030E0321				1339624
	0	0	0	0	0	0	0	0	0	0	0	0	0	
Totals:	0	0	0	0	0	0	0	0	0	0	0	0	0	1339624
RIVAL - MADISON						BURKE								
CAMWEST II L.P.														
RIVAL-MADISON UNIT	06		SENW	21-163-92	F#:	1793	SOW:	WI	UIC#:	A0028E0560				765803
	8718	13408	15038	13822	13276	14483	12485	15223	10690	5430	7826	7639	138038	
RIVAL-MADISON UNIT	37		NENE	2-162-92	F#:	2203	SOW:	WI	UIC#:	A0028E0614				2124138
	20389	32050	34105	32265	31688	31095	29770	33298	28253	34325	35527	37393	380158	
RIVAL-MADISON UNIT	18		NESW	26-163-92	F#:	2205	SOW:	WI	UIC#:	A0028E0615				2580375
	16534	36956	41717	39848	41900	42436	37968	43101	36197	39486	38827	45525	460495	
RIVAL-MADISON UNIT	30		NESE	35-163-92	F#:	2216	SOW:	WI	UIC#:	A0028E0566				4663823
	23467	44631	58815	55813	72388	71448	68214	72144	60038	62840	62230	64841	716869	
RIVAL-MADISON UNIT	38		NENW	1-162-92	F#:	2227	SOW:	WI	UIC#:	A0028E0567				2495182
	17895	28938	33283	29415	30963	32772	31882	38254	73035	33992	34882	34074	419385	
RIVAL-MADISON UNIT	29		NESW	35-163-92	F#:	2238	SOW:	WI	UIC#:	A0028E0565				932414
	6683	10452	12931	12311	11861	11951	10929	13537	10542	12820	13243	14375	141635	
RIVAL-MADISON UNIT	10		SESW	22-163-92	F#:	2264	SOW:	WI	UIC#:	A0028E0562				233020
	1941	5707	6234	5152	4597	4730	1801	0	0	0	3619	2378	36159	
RIVAL MADISON UNIT	22R		NENE	34-163-92	F#:	14561	SOW:	WI	UIC#:	A0028E0578				3069921
	0	4417	26579	24732	25983	20589	39105	5740	5672	29207	40431	33310	255765	
MCOR OIL & GAS CORP.														
RIVAL-MADISON UNIT	27		NESW	34-163-92	F#:	1742	SOW:	PNA	UIC#:	A0028E0308				3273523
RIVAL-MADISON UNIT	01		SESW	17-163-92	F#:	1767	SOW:	PNA	UIC#:	A0028E0301				16259
RIVAL-MADISON UNIT	04		SENW	20-163-92	F#:	1799	SOW:	INA	UIC#:	A0028E0311				3145119
RIVAL-MADISON UNIT	55		SESE	18-163-92	F#:	1868	SOW:	INA	UIC#:	A0028E0433				547105
RIVAL-MADISON UNIT	21		NENW	34-163-92	F#:	1959	SOW:	PNA	UIC#:	A0028E0305				7736362
RIVAL-MADISON UNIT	26		NENE	36-163-92	F#:	2175	SOW:	PNA	UIC#:	A0028E0307				215405
RIVAL-MADISON UNIT	23		NENW	35-163-92	F#:	2186	SOW:	PNA	UIC#:	A0028E0306				2685497
RIVAL-MADISON UNIT	43		NESE	2-162-92	F#:	2218	SOW:	PNA	UIC#:	A0028E0313				3129954
RIVAL-MADISON UNIT	20		NESW	25-163-92	F#:	2239	SOW:	PNA	UIC#:	A0028E0304				791435
RIVAL-MADISON UNIT	16		NESW	27-163-92	F#:	2270	SOW:	PNA	UIC#:	A0028E0303				7615396
RIVAL-MADISON UNIT	36		NENW	2-162-92	F#:	2297	SOW:	PNA	UIC#:	A0028E0310				4533362
RIVAL-MADISON UNIT	44		NESW	1-162-92	F#:	2334	SOW:	PNA	UIC#:	A0028E0314				572475
RIVAL-MADISON UNIT	08		SESW	21-163-92	F#:	2379	SOW:	INA	UIC#:	A0028E0317				6660996
RIVAL-MADISON UNIT	11		SENE	28-163-92	F#:	2380	SOW:	PNA	UIC#:	A0028E0302				1924777
RIVAL-MADISON UNIT	42		NESW	2-162-92	F#:	2508	SOW:	PNA	UIC#:	A0028E0312				7219297
RIVAL-MADISON UNIT	34		NENW	3-162-92	F#:	2562	SOW:	PNA	UIC#:	A0028E0309				4482892
RIVAL-MADISON UNIT	47		NENW	11-162-92	F#:	2621	SOW:	PNA	UIC#:	A0028E0315				5363693
RIVAL-MADISON UNIT	41		NESE	3-162-92	F#:	2630	SOW:	PNA	UIC#:	A0028E0409				1264641
RIVAL-MADISON UNIT	53		NESE	11-162-92	F#:	2838	SOW:	PNA	UIC#:	A0028E0316				1006202
Totals:	95627	176559	228702	213358	232656	229504	232154	221297	224427	218100	236585	239535	2548504	79049066

Operator-Lease	Jan	Feb	Mar	Apr	May	Jun	Jul	Aug	Sep	Oct	Nov	Dec	2005 Total	Cumulative
ROCKY RIDGE - HEATH														
CHAPARRAL ENERGY, L.L.C.														
SLOPE														
HOWIE 1 SWD				SWNE 2-136-100		F#: 5914	SOW: WI		UIC#: A0029E0319					1012916
	3005	2167	1641	2711	3741	2910	2691	2087	2164	1901	2715	2499	30232	
TURTLE MOUNTAIN GAS & OIL, INC.														
STATE OF NORTH DAKOTA	41-36			NENE 36-137-100		F#: 4789	SOW: PNA		UIC#: A0029E0320					709812
FEDERAL-LARSEN 1				SWSW 1-136-100		F#: 6045	SOW: INA		UIC#: A0029E0360					305919
E. BELL ET AL 23-31				NESW 31-137-99		F#: 4851	SOW: PNA		UIC#: A0029E0318					789195
Totals:	3005	2167	1641	2711	3741	2910	2691	2087	2164	1901	2715	2499	30232	2817842
ROUGH RIDER - MADISON														
NANCE PETROLEUM CORPORATION														
MCKENZIE														
WRRMU 1-29				SWSE 29-145-101		F#: 5268	SOW: WI		UIC#: W0058E0569					1574868
	7909	7700	7010	7195	7122	3061	8380	7363	9925	25050	20057	24839	135611	
WRRMU 6-22 WIW				SWNW 22-145-101		F#: 5632	SOW: WI		UIC#: W0058E0543					3108892
	24548	22156	23474	24279	24479	15790	24141	24062	19330	17188	16706	20260	256413	
ERRMU 1-8 WIW				SWSW 8-145-100		F#: 7705	SOW: WI		UIC#: W0065E0589					2128423
	13259	17631	23285	22863	19264	22250	18331	21401	21765	21804	26685	28696	257234	
ERRMU 24-1 WIW				NENE 24-145-101		F#: 8162	SOW: WI		UIC#: W0065E0573					1521773
	6129	8715	8543	8603	9209	6596	6783	6017	13934	10029	3528	12262	100348	
WRRMU 33-33				NWSE 33-145-101		F#: 8602	SOW: WI		UIC#: W0058E0549					1739781
	9978	10844	14139	10990	9655	14703	8671	10099	7884	1466	11211	10412	120052	
ERRMU 13-13 WIW				SENE 13-145-101		F#: 9643	SOW: WI		UIC#: W0065E0574					2285992
	15375	20109	17447	16680	18270	17244	20361	21795	20689	23265	22460	20407	234102	
WRRMU 12-27 WIW				SWNW 27-145-101		F#: 12879	SOW: WI		UIC#: W0058E0542					2900791
	24488	25482	30984	33036	27962	30013	30098	29950	29243	28698	25648	26639	342241	
WRRMU 4-32 WIW				NWSE 32-145-101		F#: 14912	SOW: WI		UIC#: W0058E0629					813429
	9827	8876	9827	9510	9827	9510	9300	9300	9000	9300	9000	9300	112577	
Totals:	111513	121513	134709	133156	125788	119167	126065	129987	131770	136800	135295	152815	1558578	16073949
SCOTIA - MADISON														
WARD-WILLISTON COMPANY														
BOTTINEAU														
HONKER-FEDERAL 2				NWSE 7-163-79		F#: 4052	SOW: WI		UIC#: W0060E0545					1168082
	9010	12083	13562	15500	16521	15284	14083	13070	12043	12437	14104	14890	162587	
Totals:	9010	12083	13562	15500	16521	15284	14083	13070	12043	12437	14104	14890	162587	1168082
SOUTH ANTLER CREEK - MADISON														
CONTINENTAL RESOURCES, INC.														
BOTTINEAU														
SOUTH ANTLER CREEK UNIT	3-32			NWSW 32-164-83		F#: 13534	SOW: WI		UIC#: W0046E0502					1070819
	9977	9432	10301	8277	13949	23808	20257	23976	19199	8585	9623	11937	169321	
SOUTH ANTLER CREEK UNIT	4-32			NWSE 32-164-83		F#: 13535	SOW: WI		UIC#: W0046E0503					1524009
	14653	13925	17743	10558	10754	17834	15583	16868	24797	15415	14739	7699	180568	
SOUTH ANTLER CREEK UNIT	3-31			SWNE 31-164-83		F#: 13566	SOW: WI		UIC#: W0046E0504					1503622
	21641	18584	21754	17308	17937	21787	20549	19748	19666	12156	9767	10285	211182	
S.A.C.U. 2-30				SWSW 30-164-83		F#: 14412	SOW: WI		UIC#: W0046E0571					1863980
	0	0	0	0	0	0	0	0	0	9702	17663	11806	39171	
Totals:	46271	41941	49798	36143	42640	63429	56389	60592	63662	45858	51792	41727	600242	5962430

SOUTH ANTLER CREEK - MADISON

EOR Water: 30

Operator-Lease Jan Feb Mar Apr May Jun Jul Aug Sep Oct Nov Dec 2005 Total Cumulative

SOUTH HEART - HEATH													STARK	
SOUTH HEART COMPANY														
KOSTELECKY	1-30			NESE	30-140-97	F#:	5476	SOW:	PNA	UIC#:	A0032E0323			479398
RIDL	2-28			SWNW	28-140-97	F#:	6965	SOW:	PNA	UIC#:	A0032E0324			816517
Totals:														1295915

SOUTH LANDA - MADISON													BOTTINEAU	
BALLANTYNE OIL														
NEWHOUSE	2R			NESE	3-162-79	F#:	13488	SOW:	WI	UIC#:	W0051E0521			986260
		6580	7155	6917	6146	6251	5972	6114	6152	6131	6152	6177	6356	76103
Totals:														986260

SOUTH STARBUCK - MADISON													BOTTINEAU	
GEORESOURCES, INC.														
SSMU	B-1011			NWSW	34-161-78	F#:	14896	SOW:	WI	UIC#:	W0079E0626			401066
		4839	4413	4795	4931	5125	4848	5067	4946	4598	5074	5132	5510	59278
Totals:														401066

SOUTH WESTHOPE - SPEARFISH/CHARLES													BOTTINEAU	
AMERADA HESS CORPORATION														
SWSCU	25-32			SWNE	25-162-80	F#:	2049	SOW:	WI	UIC#:	W0050E0517			628792
		10098	9501	8671	9121	9304	9278	9256	9060	8560	7803	2544	5359	98555
SWSCU	30-14			SWSW	30-162-79	F#:	2223	SOW:	WI	UIC#:	W0050E0514			381095
		2908	2237	2362	2898	3157	2245	3164	3042	3092	2776	3154	2923	33958
SWSCU	20-14			SWSW	20-162-79	F#:	2709	SOW:	WI	UIC#:	W0050E0516			1072530
		8348	8281	9382	9450	9370	9046	8920	8406	7941	7073	5291	8700	100208
SWSCU	30-32			SWNE	30-162-79	F#:	2819	SOW:	WI	UIC#:	W0050E0518			1445594
		12599	12319	17470	17353	17279	16574	16426	15634	14646	12976	3677	0	156953
SWSCU	19-42			SENE	19-162-79	F#:	5364	SOW:	WI	UIC#:	W0050E0515			932367
		7472	6944	7797	8002	7576	7231	7237	7392	7421	6634	5206	8908	87820
Totals:														4460378

STADIUM - LODGEPOLE													STARK	
WESTPORT OIL & GAS COMPANY, L.P.														
KOSTELECKY	33 1			SWNW	33-140-96	F#:	14323	SOW:	WI	UIC#:	W0074E0613			16586374
		281858	240494	253119	205504	226570	210730	222989	227454	226055	211564	192029	176866	2675232
Totals:														16586374

STATE LINE - RED RIVER													BOWMAN	
LUFF EXPLORATION COMPANY														
GRENI	1-26H			NENW	26-129-103	F#:	14400	SOW:	WI	UIC#:	W0096E0820			405936
		15969	14039	15062	13889	14450	12565	14394	13678	14094	15881	14672	15970	174663
Totals:														405936

SUBDIVISION - LODGEPOLE													STARK	
WESTPORT OIL & GAS COMPANY, L.P.														
STATE ADDITION	5 1			NWSE	5-139-96	F#:	13973	SOW:	WI	UIC#:	W0078E0625			1384048
		0	0	0	0	0	6825	6490	5650	4695	4230	3600	1200	32690

SUBDIVISION - LODGEPOLE
EOR Water: 31

Operator-Lease	Jan	Feb	Mar	Apr	May	Jun	Jul	Aug	Sep	Oct	Nov	Dec	2005 Total	Cumulative
Totals:	0	0	0	0	0	6825	6490	5650	4695	4230	3600	1200	32690	1384048
T. R. - MADISON BILLINGS														
WESTPORT OIL & GAS COMPANY, L.P.														
STATE 1-13				SENW 13-141-101		F#: 6546	SOW: WI	UIC#: W0098E0835						617773
	49117	44785	54514	57642	52619	46669	47320	49540	54930	42636	42288	40139	582199	
FRANKS CREEK STATE 1-14				NESW 14-141-101		F#: 6589	SOW: WI	UIC#: W0098E0920						55339
	-	-	-	-	-	-	-	-	-	6371	27188	21780	55339	
FRANKS CREEK STATE 3-22				SWNW 22-141-101		F#: 6746	SOW: WI	UIC#: W0098E0836						514173
	39134	35752	38612	36397	30180	40971	39963	42031	46658	37212	32407	33194	452511	
Totals:	88251	80537	93126	94039	82799	87640	87283	91571	101588	86219	101883	95113	1090049	1187285
TEMPLE - WINNIPEGOSIS WILLIAMS														
BERCO RESOURCES, LLC														
PEDERSON 4				NWNE 18-158-95		F#: 10397	SOW: INA	UIC#: W0071E0601						193959
	0	0	0	0	0	0	0	0	0	0	0	0	0	
BTA OIL PRODUCERS														
BIWER 1				NENE 12-158-96		F#: 9781	SOW: WI	UIC#: W0071E0600						2614631
	35360	28766	28158	22870	21649	24327	26520	24404	18527	15472	13489	2508	262050	
SAGASER 1				SESE 1-158-96		F#: 9920	SOW: WI	UIC#: W0071E0599						2984828
	7905	7140	7905	7650	7905	7650	7905	7905	7650	7905	7650	7905	93075	
SKARDERUD 2-7R				NWNE 7-158-95		F#: 12156	SOW: WI	UIC#: W0071E0602						4491550
	33014	29761	32856	31771	32540	30467	31127	30983	29928	30936	29913	30880	374176	
SKARDERUD 13-7				NWSW 7-158-95		F#: 15117	SOW: WI	UIC#: W0071E0921						62337
	-	-	-	-	-	-	-	-	-	32322	30015	-	62337	
Totals:	76279	65667	68919	62291	62094	62444	65552	63292	56105	86635	81067	41293	791638	10347305
TIOGA - MADISON BURKE														
AMERADA HESS CORPORATION														
TIOGA-MADISON UNIT R-158				NESE 29-159-94		F#: 818	SOW: PNA	UIC#: A0033E0348						1590967
TIOGA-MADISON UNIT O-155				SWNW 32-159-94		F#: 828	SOW: PNA	UIC#: A0033E0346						4136276
TIOGA-MADISON UNIT K-141				SWSW 18-158-94		F#: 99	SOW: PNA	UIC#: A0033E0340						5068991
	0	0	0	0	0	0	0	0	0	0	0	0	0	
TIOGA-MADISON UNIT M-143				SWNE 18-158-94		F#: 132	SOW: PNA	UIC#: A0033E0342						7016382
TIOGA-MADISON UNIT N-144				NENE 18-158-94		F#: 176	SOW: PNA	UIC#: A0033E0343						1953933
TIOGA-MADISON UNIT L-126				NESW 6-157-94		F#: 184	SOW: PNA	UIC#: A0033E0341						2151769
TIOGA-MADISON UNIT L-142				NESW 18-158-94		F#: 282	SOW: PNA	UIC#: A0033E0410						906050
TIOGA-MADISON UNIT Q-151				SWNE 5-158-94		F#: 354	SOW: TA	UIC#: A0033E0347						1878562
	0	0	0	0	0	0	0	0	0	0	0	0	0	
TIOGA-MADISON UNIT Q-147				SWNE 8-158-94		F#: 394	SOW: PNA	UIC#: A0033E0416						7518439
TIOGA-MADISON UNIT L-122				NESW 7-157-94		F#: 715	SOW: PNA	UIC#: A0033E0495						7825
TIOGA-MADISON UNIT Q-143-D				SWNE 17-158-94		F#: 753	SOW: PNA	UIC#: A0033E0417						3267414
TIOGA-MADISON UNIT K-105				SWSW 31-157-94		F#: 822	SOW: TA	UIC#: A0033E0339						7979860
	0	0	0	0	0	0	0	0	0	0	0	0	0	
TIOGA-MADISON UNIT Q-139-D				SWNE 20-158-94		F#: 894	SOW: PNA	UIC#: A0033E0415						4325470
TIOGA-MADISON UNIT O-129				SWSW 32-158-94		F#: 908	SOW: TA	UIC#: A0033E0345						12598236
	0	0	0	0	0	0	0	0	0	0	0	0	0	

TIOGA - MADISON
EOR Water: 32

Operator-Lease	Jan	Feb	Mar	Apr	May	Jun	Jul	Aug	Sep	Oct	Nov	Dec	2005 Total	Cumulative
TIOGA-MADISON UNIT O-123				SWNW 8-157-94		F#: 1030		SOW: TA		UIC#: A0033E0344				6974650
	0	0	0	0	0	0	0	0	0	0	0	0	0	
TIOGA-MADISON UNIT H-124				NENW 12-157-95		F#: 62		SOW: PNA		UIC#: A0033E0334				1150862
TIOGA-MADISON UNIT J-126				NESE 1-157-95		F#: 114		SOW: PNA		UIC#: A0033E0337				2476710
TIOGA-MADISON UNIT D-130				NESW 35-158-95		F#: 118		SOW: PNA		UIC#: A0033E0328				6957136
	0	0	0	0	0	0	0	0	0	0	0	0	0	
TIOGA-MADISON UNIT I-139				SWNE 24-158-95		F#: 166		SOW: PNA		UIC#: A0033E0335				3080381
TIOGA-MADISON UNIT E-143				SWNE 14-158-95		F#: 188		SOW: TA		UIC#: A0033E0332				4882147
	0	0	0	0	0	0	0	0	0	0	0	0	0	
TIOGA-MADISON UNIT J-140				NENE 24-158-95		F#: 319		SOW: TA		UIC#: A0033E0338				1056245
	0	0	0	0	0	0	0	0	0	0	0	0	0	
TIOGA-MADISON UNIT E-135				SWNE 26-158-95		F#: 541		SOW: PNA		UIC#: A0033E0331				2304041
TIOGA-MADISON UNIT C-133-D				SWSW 26-158-95		F#: 556		SOW: PNA		UIC#: A0033E0327				8792981
TIOGA-MADISON UNIT B-136				NENE 27-158-95		F#: 677		SOW: PNA		UIC#: A0033E0325				4767296
TIOGA-MADISON UNIT F-110				NESE 26-157-95		F#: 744		SOW: TA		UIC#: A0033E0333				5812487
	0	0	0	0	0	0	0	0	0	0	0	0	0	
TIOGA-MADISON UNIT I-151				SWNE 1-158-95		F#: 783		SOW: PNA		UIC#: A0033E0336				4848805
TIOGA-MADISON UNIT E-123				SWNE 11-157-95		F#: 811		SOW: PNA		UIC#: A0033E0330				1976965
	0	0	0	0	0	0	0	0	0	0	0	0	0	
TIOGA-MADISON UNIT H-130I				NESW 36-158-95		F#: 847		SOW: WI		UIC#: A0033E0618				1633176
	1949	1420	1444	1478	1589	2369	2700	2520	1750	1630	20698	6458	46005	
TMU C-121D				SWSW 11-157-95		F#: 1044		SOW: PNA		UIC#: A0033E0326				7193631
TIOGA-MADISON UNIT F-148				NENE 11-158-95		F#: 1051		SOW: PNA		UIC#: A0033E0414				3120301
TIOGA-MADISON UNIT E-115				SWNE 23-157-95		F#: 1077		SOW: TA		UIC#: A0033E0329				8964530
	0	0	0	0	0	0	0	0	0	0	0	0	0	
Totals:	1949	1420	1444	1478	1589	2369	2700	2520	1750	1630	20698	6458	46005	136392518

**TRACY MOUNTAIN - TYLER
CHESAPEAKE OPERATING, INC.**

BILLINGS

OCONNELL 1				NWSW 9-138-101		F#: 13353		SOW: WI		UIC#: W0049E0511				2426630
	12986	9884	10970	7669	6896	5234	4318	7303	6128	4300	3970	4286	83944	
JIGGS 11-16				NWN 16-138-101		F#: 13382		SOW: WI		UIC#: W0049E0876				248412
	9234	11616	18379	18720	18123	18894	19042	16838	17004	18011	18279	16771	200911	
ARDENE 14-8				SWSW 8-138-101		F#: 13408		SOW: TA		UIC#: W0049E0607				12244
	0	0	0	0	0	0	0	0	0	0	0	0	0	
SHAPIRO 22-10				SENE 10-138-101		F#: 13448		SOW: INA		UIC#: W0049E0512				54411
	0	0	0	0	0	0	0	0	0	0	0	0	0	
CUSTER STATE 11-8				NWN 8-138-101		F#: 13454		SOW: WI		UIC#: W0049E0510				1944131
	9464	3012	3963	4122	3733	4666	4710	4119	3513	3759	3706	3924	52691	
BUFFALO FEDERAL 34-7				SWSE 7-138-101		F#: 13768		SOW: INA		UIC#: W0049E0557				45312
	0	0	0	0	0	0	0	0	0	0	0	0	0	
TRACY MOUNTAIN FEDERAL 2-9				SESE 9-138-101		F#: 14609		SOW: TA		UIC#: W0049E0609				47338
	0	0	0	0	0	0	0	0	0	0	0	0	0	
TRACY MOUNTAIN 5-17				SENE 17-138-101		F#: 15597		SOW: WI		UIC#: W0049E0907				213284
	9871	12234	18959	18569	17774	17918	17757	18462	17856	17798	17951	17157	202306	

Operator-Lease	Jan	Feb	Mar	Apr	May	Jun	Jul	Aug	Sep	Oct	Nov	Dec	2005 Total	Cumulative
UPTON RESOURCES U.S.A. INC.														
TRACY MOUNTAIN FEDERAL	10-3		NWSE	3-138-101	F#:	14770	SOW:	WI	UIC#:	W0095E0811				31460
	1215	1207	1290	779	878	926	5478	3370	2080	1352	876	674	20125	
Totals:	42770	37953	53561	49859	47404	47638	51305	50092	46581	45220	44782	42812	559977	5023222
TRURO - MADISON							RENVILLE							
ZARGON OIL (ND) INC.														
TMU 7			SENW	27-160-84	F#:	8382	SOW:	WI	UIC#:	W0047E0508				677054
	3775	3455	3875	3660	3690	3590	3370	3410	3555	3595	3005	4155	43135	
TMU 6			NENW	27-160-84	F#:	8835	SOW:	WI	UIC#:	W0047E0698				256791
	5315	4185	4650	4450	4615	4510	4945	4960	5580	6540	7100	7310	64160	
TMU 8			SWNW	27-160-84	F#:	8836	SOW:	WI	UIC#:	W0047E0507				531094
	3470	3180	3565	3310	3230	3150	3245	3255	3115	3180	3355	3370	39425	
TMU 2			NESE	21-160-84	F#:	9816	SOW:	WI	UIC#:	W0047E0506				762751
	10390	9700	10850	10610	11530	11250	11590	11625	940	0	235	2070	90790	
TMU 4			SWSW	22-160-84	F#:	9817	SOW:	WI	UIC#:	W0047E0505				547546
	3020	2765	3100	2965	3075	3000	3090	3100	250	0	505	5750	30620	
TMU 12			SESE	27-160-84	F#:	14965	SOW:	WI	UIC#:	W0047E0639				132778
	1510	1515	1715	1580	1550	1500	1545	1550	1335	1055	1910	1800	18565	
TMU 16			SENE	27-160-84	F#:	15035	SOW:	WI	UIC#:	W0047E0660				154949
	1510	1775	2015	1885	1855	1800	1855	1860	2085	2045	2220	2120	23025	
Totals:	28990	26575	29770	28460	29545	28800	29640	29760	16860	16415	18330	26575	309720	3062963
VERSIPPI - LODGEPOLE							STARK							
ARMSTRONG OPERATING, INC.														
HALLER 29-1			NWN	29-139-96	F#:	13784	SOW:	WI	UIC#:	W0059E0544				1579406
	22929	19096	14217	10370	16238	16332	19343	23025	19700	13852	19741	20824	215667	
Totals:	22929	19096	14217	10370	16238	16332	19343	23025	19700	13852	19741	20824	215667	1579406
WABEK - MADISON							MOUNTRAIL							
WHITING OIL AND GAS CORPORATION														
ROVIG-NESS 42-11-I			SENE	11-152-88	F#:	11410	SOW:	WI	UIC#:	W0055E0529				162028
	1759	1576	1608	1180	1236	1286	1405	1213	1223	1314	1306	1388	16494	
TVEDT 42-3-I			SENE	3-152-88	F#:	12419	SOW:	WI	UIC#:	W0055E0530				1493724
	16010	16165	16450	16765	17826	17080	18295	17795	14674	15631	17751	18712	203154	
BANGEN 44-3-I			SESE	3-152-88	F#:	12439	SOW:	WI	UIC#:	W0055E0527				2295088
	36436	34322	35645	35116	36397	35216	37162	38666	36806	35714	38518	39317	439315	
ERICKSON 42-10-I			SENE	10-152-88	F#:	12603	SOW:	PNA	UIC#:	W0055E0528				542884
LYNNE 33-2			NWSE	2-152-88	F#:	14701	SOW:	WI	UIC#:	W0055E0590				1895717
	23757	22656	23899	20787	22037	21400	20444	20757	20126	20933	22535	23969	263300	
ERICKSON 21-2			NENW	2-152-88	F#:	14700	SOW:	WI	UIC#:	W0055E0591				2971284
	30426	32095	37368	36548	33132	30125	33620	37415	34351	37205	37202	39989	419476	
BRAAFLAT 13-31-I			NWSW	31-153-87	F#:	12474	SOW:	WI	UIC#:	W0055E0534				1628438
	18819	18932	19417	16186	16430	15998	16528	17426	17123	15302	18911	16520	207592	
Totals:	127207	125746	134387	126582	127058	121105	127454	133272	124303	126099	136223	139895	1549331	10989163

Operator-Lease	Jan	Feb	Mar	Apr	May	Jun	Jul	Aug	Sep	Oct	Nov	Dec	2005 Total	Cumulative
WAYNE - MADISON			BOTTINEAU											
BALLANTYNE OIL														
BRONDERSLEV 3				SESW 32-162-81		F#: 10930	SOW: TAO			UIC#: W0075E0617				720710
	-	-	-	-	-	-	-	-	-	0	0	0	0	
Totals:	-	-	-	-	-	-	-	-	-	0	0	0	0	720710
WEST DICKINSON - LODGEPOLE			STARK											
CONOCOPHILLIPS COMPANY														
KARSKY 35 2				SENE 35-140-97		F#: 13789	SOW: WI			UIC#: W0072E0604				6021517
	61325	37280	55419	26895	32360	13796	41446	30529	4246	16800	17210	18000	355306	
Totals:	61325	37280	55419	26895	32360	13796	41446	30529	4246	16800	17210	18000	355306	6021517
WEST GREENE - MADISON			RENVILLE											
EAGLE OPERATING, INC.														
E. M. HOLBROOK 14-15				SWSE 14-160-86		F#: 13665	SOW: WI			UIC#: W0103E0915				114104
	-	-	-	9872	13759	12252	13578	13667	10948	13039	13183	13806	114104	
Totals:	-	-	-	9872	13759	12252	13578	13667	10948	13039	13183	13806	114104	114104
WILEY - MADISON			BOTTINEAU											
WESTPORT OIL & GAS COMPANY, L.P.														
BRENDEL A 1				SWSE 19-161-81		F#: 2268	SOW: WI			UIC#: A0070E0877				204641
	14580	14431	15805	11844	10038	10719	11363	11616	10107	8699	11405	10481	141088	
WITHERSTINE, W.H. 1				NENE 25-161-82		F#: 2343	SOW: WI			UIC#: W0070E0671				1407555
	34319	34354	33757	31482	38224	37874	39199	36909	21788	37979	37779	34743	418407	
FOSSUM-FED. LAND BANK 1				SWSW 29-161-81		F#: 2446	SOW: WI			UIC#: W0070E0726				1412024
	28632	29287	31519	31172	34053	30984	26349	25276	28176	28687	26385	25705	346225	
STRATTON C 3				NESW 24-161-82		F#: 2566	SOW: WI			UIC#: A0070E0860				536474
	19017	17769	23454	26962	28597	27784	29278	29474	25004	32155	52176	45549	357219	
FOSSUM B 3				SWNW 29-161-81		F#: 2578	SOW: WI			UIC#: A0070E0873				235739
	14698	12983	14174	13630	12090	10019	11139	11403	11520	12592	13335	12218	149801	
BULL B 2				SWSW 23-161-82		F#: 3130	SOW: WI			UIC#: A0070E0862				517051
	24672	23209	25852	24653	28059	27942	31368	31743	30785	30813	31181	54604	364881	
STRATTON C 5R				SENE 23-161-82		F#: 4912	SOW: WI			UIC#: W0070E0673				884883
	10650	9816	11303	10229	10383	10958	11973	15027	16726	17228	17326	25311	166930	
WILMS A 2R				NWSE 23-161-82		F#: 5294	SOW: WI			UIC#: W0070E0653				1003776
	16086	14972	16365	15638	22983	23145	17563	16882	18253	19399	19292	25537	226115	
KIRBY B 1R				SENW 23-161-82		F#: 5316	SOW: WI			UIC#: W0070E0674				1215016
	39880	34419	41241	37159	38253	37455	38309	38623	37674	42753	28573	35668	450007	
DURNIN A 5R				NWSE 25-161-82		F#: 5799	SOW: WI			UIC#: W0070E0595				3366523
	38211	30431	33306	33599	48290	50387	49299	47326	45524	41070	36701	31046	485190	
DURNIN A 14				SESW 30-161-81		F#: 6238	SOW: WI			UIC#: W0070E0606				3902146
	35091	28638	31672	30670	37863	42382	47426	42747	40514	39024	38238	40392	454657	
BULL B 12				NWSW 23-161-82		F#: 6240	SOW: WI			UIC#: W0070E0734				753263
	29945	26067	34949	31746	34317	34219	35239	35498	34750	34288	34547	32470	398035	
STRATTON C 2				NWNE 23-161-82		F#: 6261	SOW: WI			UIC#: W0070E0633				2781797
	60174	54069	58920	57743	59351	56226	56541	55232	52064	51741	51871	53090	667022	

WILEY - MADISON
EOR Water: 35

Operator-Lease	Jan	Feb	Mar	Apr	May	Jun	Jul	Aug	Sep	Oct	Nov	Dec	2005 Total	Cumulative
HOFLAND, HILMAN 3	31705	31359	32368	NWNE 24-161-82 32280	32955	F#: 6332 31999	6332 31985	SOW: WI 32308	WI 41894	UIC#: W0070E0593 32776	30743	37550	399922	2895588
AO ERICKSON 8-14	26768	23762	24624	NWSE 14-161-82 22072	22558	F#: 6389 20388	6389 22506	SOW: WI 23258	WI 23031	UIC#: W0070E0651 21766	21650	23441	275824	1002830
AO ERICKSON 6-13	15352	13196	16022	NWSW 13-161-82 15655	8372	F#: 6391 10438	6391 11388	SOW: WI 10177	WI 10786	UIC#: W0070E0634 11596	13888	21124	157994	597928
AO ERICKSON 5-14	29485	26618	31093	SESE 14-161-82 30558	31538	F#: 6392 31858	6392 32714	SOW: WI 31795	WI 31194	UIC#: W0070E0727 30944	22474	43171	373442	873015
NEWHOUSE A 14	14062	12605	14742	SESW 14-161-82 20889	24020	F#: 6692 23228	6692 24095	SOW: WI 23624	WI 23172	UIC#: A0070E0863 22043	21786	18616	242882	317011
HAUGEN B 6	19402	26637	28860	SESW 14-161-82 27939	28422	F#: 6693 26110	6693 26092	SOW: WI 25774	WI 25500	UIC#: W0070E0656 24707	24298	23574	307315	1131543
FOSSUM C 1	18655	23775	28587	NENE 31-161-81 27730	29092	F#: 6719 29106	6719 29373	SOW: WI 26058	WI 25581	UIC#: A0070E0896 21749	22330	27649	309685	320426
HOFLAND, HILMAN 4	37672	35616	38162	SENE 24-161-82 37232	38259	F#: 6728 36044	6728 36046	SOW: WI 36143	WI 32230	UIC#: W0070E0596 31554	37234	39599	435791	3565077
WILEY, T.A. 4-19	38458	36497	38312	SESW 19-161-81 36698	39034	F#: 6729 36846	6729 38256	SOW: WI 36160	WI 21731	UIC#: W0070E0632 37096	34324	35436	428848	2059509
FOSSUM FLB 3-29	31805	23407	23441	NWSW 29-161-81 21967	23339	F#: 6742 21249	6742 21471	SOW: WI 21724	WI 22119	UIC#: W0070E0635 22863	24931	23820	282136	2498317
KIRBY B 4	20313	18223	23492	NWN 23-161-82 22080	28270	F#: 6825 28966	6825 24397	SOW: WI 22656	WI 23120	UIC#: W0070E0605 22297	22530	22863	279207	2522594
RICE A 8-22	19211	15616	23155	SENE 22-161-82 22074	22740	F#: 7259 21608	7259 22414	SOW: WI 22592	WI 22258	UIC#: A0070E0866 21955	22326	23323	259272	331528
HAUGEN D 8	60683	52838	70216	SENE 26-161-82 67395	70766	F#: 7260 67891	7260 75732	SOW: WI 75239	WI 73035	UIC#: W0070E0597 69371	72347	65176	820689	4477995
HAUGEN D 3-31	32578	29446	29327	NENW 31-161-81 27845	24010	F#: 7261 21918	7261 22647	SOW: WI 22816	WI 23094	UIC#: A0070E0895 22571	22089	25423	303764	333672
STRATTON C 4R	42952	43016	44867	NWSE 24-161-82 42896	46035	F#: 8505 46073	8505 48120	SOW: WI 44743	WI 42975	UIC#: W0070E0678 38285	37509	36714	514185	1902267
DURNIN A 4R	38518	34115	34549	NESW 30-161-81 31756	30419	F#: 8511 24722	8511 22889	SOW: WI 23184	WI 22558	UIC#: W0070E0697 21930	22175	23336	330151	730642
BROWN P 1R	0	0	0	N2SE 30-161-81 0	0	F#: 8512 0	8512 0	SOW: TA 0	TA 0	UIC#: W0070E0680 0	0	0	0	95872
DURNIN A 6R	38435	34423	37860	NWSW 30-161-81 30939	29972	F#: 8513 26163	8513 29319	SOW: WI 29177	WI 29161	UIC#: W0070E0681 28351	29054	28996	371850	1763089
STRATTON C 2R	39257	32056	43882	NWSW 24-161-82 42713	37584	F#: 8516 34309	8516 36202	SOW: WI 36267	WI 34701	UIC#: W0070E0682 37134	34543	38022	446670	1838838
FOSSUM B 2R	35102	29955	34685	N2NE 30-161-81 33690	29368	F#: 8517 30549	8517 32810	SOW: WI 32294	WI 31687	UIC#: W0070E0652 30371	28091	32006	380608	1503781
UCLI-STRATTON 1R	52982	52939	46599	S2NW 24-161-82 42602	45430	F#: 8520 43019	8520 42901	SOW: WI 42728	WI 40924	UIC#: W0070E0655 39601	38866	37899	526490	1280814
UCLI-STRATTON 2R	43781	37402	35849	NENW 24-161-82 33523	35116	F#: 8521 33997	8521 35802	SOW: WI 35543	WI 35398	UIC#: W0070E0683 39219	37925	35871	439426	1259243

Operator-Lease	Jan	Feb	Mar	Apr	May	Jun	Jul	Aug	Sep	Oct	Nov	Dec	2005 Total	Cumulative
OLAF TUFTE BR				NENE 27-161-82	F#: 9679	SOW: TA	UIC#: W0070E0594							1018764
	0	0	0	0	0	0	0	0	0	0	0	0	0	
HAAKENSEN 2R				NENW 32-161-81	F#: 10804	SOW: WI	UIC#: W0070E0598							1242321
	10881	9519	11453	10689	10809	10672	11552	11652	11429	11463	9761	8993	128873	
Totals:	1064012	973465	1084462	1037749	1090609	1057247	1083757	1063668	1020463	1036070	1029683	1099416	12640601	53783552
ZENITH - HEATH STARK														
COLUMBUS ENERGY CORP.														
WAGNER 1				SENW 4-139-98	F#: 4575	SOW: INA	UIC#: A0035E0423							1788037
NORTHERN PACIFIC 6-5A				SENW 5-139-98	F#: 4648	SOW: PNA	UIC#: A0035E0424							1360948
WILLIAM J. ZARAK 1				NENW 8-139-98	F#: 4826	SOW: PNA	UIC#: A0035E0434							1303634
EDWARD JABLONSKY 2				SESW 4-139-98	F#: 5003	SOW: PNA	UIC#: A0035E0496							353736
JN EXPLORATION & PRODUCTION LIMITED PARTNERSHIP														
MEECH 1				NWN 3-139-99	F#: 10119	SOW: PNA	UIC#: W0044E0489							417311
Totals:	-	-	-	-	-	-	-	-	-	-	-	-	-	5223666
ZENITH - TYLER A STARK														
NEW MILLENNIUM RESOURCES, INC.														
KRUSHENSKY 16-34				SESE 34-140-99	F#: 5442	SOW: WI	UIC#: W0086E0701							206420
	8067	4882	6069	3255	4814	4376	3949	4897	4931	3938	4515	5373	59066	
DOLYNIUK STATE 1-36				NWSW 36-140-99	F#: 9194	SOW: WI	UIC#: W0086E0693							390002
	0	0	0	0	0	0	94	0	0	0	0	0	94	
Totals:	8067	4882	6069	3255	4814	4376	4043	4897	4931	3938	4515	5373	59160	596422
ZENITH-NEWTON - HEATH STARK														
CHAPARRAL ENERGY, L.L.C.														
ZENITH-NEWTON TYLER UNIT 3				SESE 3-139-99	F#: 12750	SOW: WI	UIC#: A0042E0479							736215
	87	75	0	22	32	52	2738	12	0	0	0	0	3018	
H&R WELL SERVICES, INC.														
ZENITH-NEWTON TYLER UNIT 7				NWSE 11-139-99	F#: 5805	SOW: INA	UIC#: A0042E0480							2203668
	0	-	0	0	0	0	-	0	-	-	-	-	0	
Totals:	87	75	0	22	32	52	2738	12	0	0	0	0	3018	2939883

Enhanced Recovery Gas or Air Injection in MCF for 2005

Operator - Lease	Jan	Feb	Mar	Apr	May	Jun	Jul	Aug	Sep	Oct	Nov	Dec	2005 Total	Cum Inj.
CAPA - MADISON			WILLIAMS											
AMERADA HESS CORPORATION														
CAPA-MADISON UNIT	E-204			NWSW 36-155-96	F#: 784	SOW: AI	UIC#: A0008E0364							16672
CAPA-MADISON UNIT	K-206			NWNE 31-155-95	F#: 1213	SOW: AI	UIC#: A0008E0428							8867
	0	0	0	0	0	0	0	0	0	0	0	0	0	
CAPA-MADISON UNIT	P-211			SESE 20-155-95	F#: 1232	SOW: PNA	UIC#: A0008E0366							416150
CAPA-MADISON UNIT	N-207			SESW 29-155-95	F#: 1245	SOW: PNA	UIC#: A0008E0365							643454
CAPA-MADISON UNIT	Q-208			NWSW 28-155-95	F#: 1494	SOW: PNA	UIC#: A0008E0367							844642
Totals:	0	0	0	0	0	0	0	0	0	0	0	0	0	1929785
CEDAR CREEK - ORDOVICIAN			BOWMAN											
ENCORE OPERATING, L.P.														
CEDAR CREEK UNIT 8B	41-23A-1			NENE 23-130-107	F#: 2509	SOW: AI	UIC#: A0009E0854							583815
	24320	22145	24901	24937	25496	24971	26870	28311	28164	27813	27971	28190	314089	
CEDAR CREEK UNIT 8B	23-11A-11			NESW 11-130-107	F#: 2993	SOW: AL	UIC#: A0009E0893							207064
	7915	7144	8735	8409	10217	10785	11692	12345	12896	13222	13577	14645	131582	
CEDAR CREEK UNIT 8B	33X-34B-15			NWSE 34-131-107	F#: 3059	SOW: AI	UIC#: A0009E0358							1116455
	74062	67015	76977	74993	75060	71888	73961	71914	71138	69708	67304	68477	862497	
CEDAR CREEK UNIT 8B	32-11A-18H			SWNE 11-130-107	F#: 3103	SOW: AI	UIC#: A0009E0109							171154
	10298	9542	8176	100	7291	7702	7428	7103	6988	6718	6588	6659	84593	
CEDAR CREEK UNIT 8B	23-2A-20			NESW 2-130-107	F#: 3133	SOW: AI	UIC#: A0009E0356							797844
	25639	23032	24364	23960	24867	24021	25011	35478	37369	36794	36536	38602	355673	
CEDAR CREEK UNIT 8B	21-11A-25			NENW 11-130-107	F#: 3190	SOW: AI	UIC#: A0009E0102							616144
	40390	36431	41163	41086	12976	0	36549	33832	31464	35351	34151	35317	378710	
CEDAR CREEK UNIT 8B	21-13A-29			NENW 13-130-107	F#: 3248	SOW: AI	UIC#: A0009E0103							676571
	62443	59100	65826	64592	65556	63133	15027	11572	7446	16797	36873	53414	521779	
CEDAR CREEK UNIT 8B	32-02A-30			SWNE 2-130-107	F#: 3257	SOW: AI	UIC#: A0009E0399							951233
	46158	42134	47114	42354	38240	41763	44417	42717	41944	41104	40513	41657	510115	
CEDAR CREEK UNIT 8B	23-12A-32			NESW 12-130-107	F#: 3282	SOW: AI	UIC#: A0009E0897							202694
	14069	12282	13947	13946	14217	13508	14216	13560	13510	12896	12105	12202	160458	
CEDAR CREEK UNIT 8B	21-12A-35H			NENW 12-130-107	F#: 3324	SOW: AI	UIC#: A0009E0394							207796
	0	6276	14576	11985	11703	11136	11942	11430	11396	11395	10889	10491	123219	
CEDAR CREEK UNIT 8B	41X-10A-3R			SENE 10-130-107	F#: 3429	SOW: AI	UIC#: A0009E0357							356466
	37064	32068	28106	16842	16079	18153	18090	15121	14649	13572	13207	13248	236199	
CEDAR CREEK UNIT 8B	22X-14A-49			SENW 14-130-107	F#: 3807	SOW: AI	UIC#: A0009E0362							174534
	17281	15167	16364	9627	3907	0	5343	8048	8620	10155	14336	15141	123989	
CEDAR CREEK UNIT 8B	14X-7C-57			SWSW 7-130-106	F#: 9700	SOW: AI	UIC#: A0009E0114							183584
	7388	6834	8059	8292	8746	8627	8898	9025	9247	8765	8892	9197	101970	
CEDAR CREEK UNIT	24X-07C-73			SESW 7-130-106	F#: 14192	SOW: AI	UIC#: A0009E0822							438263
	17950	24602	18545	12200	13473	17210	13255	11216	11173	10460	10214	10331	170629	
CEDAR CREEK	12-13A-72H			SWNW 13-130-107	F#: 15071	SOW: AI	UIC#: A0009E0658							830144
	53023	44516	44343	27479	39030	36538	43270	47988	49870	50785	48595	47292	532729	
CEDAR CREEK UNIT	33X-24-74			NWSE 24-130-107	F#: 15250	SOW: AI	UIC#: A0009E0904							310316
	32765	22167	23132	22142	22225	21475	22806	23401	23650	23548	24978	26991	289280	
CEDAR CREEK UNIT	43X-07C-75			NESE 7-130-106	F#: 15311	SOW: AI	UIC#: A0009E0749							268507
	2	21910	13848	11516	10639	9701	9714	9076	8876	8025	7734	7791	118832	
CEDAR CREEK	24X-19-78H			SESW 19-130-106	F#: 15462	SOW: AI	UIC#: A0009E0858							894443
	39593	32078	34270	33052	31204	30744	31544	32106	27734	27012	25274	24924	369535	

Operator - Lease	Jan	Feb	Mar	Apr	May	Jun	Jul	Aug	Sep	Oct	Nov	Dec	2005 Total	Cum Inj.
CEDAR CREEK 13X-07C-79H				NWSW 7-130-106		F#: 15473	SOW: AI	UIC#: A0009E0847						470577
	21317	14840	16612	16280	17780	16244	17151	17025	17071	16640	16544	17111	204615	
CEDAR CREEK 31X-24-83H				NWNE 24-130-107		F#: 15477	SOW: AI	UIC#: A0009E0871						252128
	11269	11556	10993	10730	10913	10887	12418	13043	12810	11898	12105	12423	141045	
CEDAR CREEK 41-12A-80				NENE 12-130-107		F#: 15509	SOW: AI	UIC#: A0009E0870						339299
	22125	13906	13555	12913	11382	10366	10098	8258	9122	7617	7405	7060	133807	
CEDAR CREEK 12X-19-89H				SWNW 19-130-106		F#: 15531	SOW: AI	UIC#: A0009E0905						194511
	25423	13082	12945	11147	13285	12610	13773	13486	13042	15623	12950	10894	168260	
CEDAR CREEK 41X-30-87H				NENE 30-130-106		F#: 15639	SOW: AI	UIC#: A0009E0933						187938
	-	-	-	-	-	-	-	-	34191	57006	52340	44401	187938	
CEDAR CREEK 13-29-92H				NESW 29-130-106		F#: 15698	SOW: PNA	UIC#: A0009E0934						82728
	-	-	-	-	-	-	-	-	-	18996	30650	33082	82728	
Totals:	590494	537827	566551	498582	484286	461462	473473	476055	502370	551900	571731	589540	6304271	10514208

CEDAR HILLS - NORTH RED RIVER B														
CONTINENTAL RESOURCES, INC.														
BOWMAN														
DUFFIELD 43-14SH				NESE 14-132-107		F#: 15139	SOW: AI	UIC#: W0088E0737						804278
	14463	12852	14023	13321	12459	12771	12407	12121	12178	11765	12086	12295	152741	
DUFFIELD 43-14NH				NESE 14-132-107		F#: 15140	SOW: AI	UIC#: W0088E0736						687341
	15051	13534	15004	14428	13959	14290	14146	14203	13963	13739	13620	13521	169458	
SPRY 24-13NH				SESW 13-132-107		F#: 15141	SOW: AI	UIC#: W0088E0738						539631
	11969	10461	11631	11238	11254	11021	10721	10992	10753	10590	10582	10700	131912	
SPRY 24-13SH				SESW 13-132-107		F#: 15142	SOW: AI	UIC#: W0088E0739						407339
	7374	6243	6954	6226	6239	6628	6258	6383	6570	5891	6098	5903	76767	
HADLEY 34-11SH				SWSE 11-132-107		F#: 15188	SOW: AI	UIC#: W0088E0741						753853
	12433	11025	12123	11363	11083	10969	10575	10725	10668	10248	10319	9934	131465	
HADLEY 34-11NH				SWSE 11-132-107		F#: 15189	SOW: AI	UIC#: W0088E0740						628194
	11589	10323	11561	10874	10763	10838	10171	10559	10531	10253	10560	10352	128374	
WINCHESTER 42-17SH				SENE 17-132-106		F#: 15215	SOW: AI	UIC#: W0088E0746						987968
	19806	16824	19300	22479	19971	19900	19368	18843	19029	19003	19459	20106	234088	
WINCHESTER 43-17NH				NESE 17-132-106		F#: 15216	SOW: AI	UIC#: A0088E0762						980481
	22441	19936	22654	26571	23903	23951	24147	24416	24743	24872	25021	25761	288416	
LITTLE BEAVER 43-24SH				NESE 24-132-107		F#: 15220	SOW: AI	UIC#: W0088E0747						659566
	10915	9935	11094	10617	10761	11093	9897	11970	11126	10679	10403	10570	129060	
BIDDY 34-12NH				SWSE 12-132-107		F#: 15221	SOW: AI	UIC#: W0088E0735						1112963
	22340	24291	23248	21978	22031	22017	21763	23373	22619	22668	22766	22902	271996	
SWEDE 42-7SH				SENE 7-132-106		F#: 15222	SOW: AI	UIC#: A0088E0766						854396
	19433	17453	19298	20263	19531	19755	19759	19962	20575	20427	20899	21161	238516	
SWEDE 24-8SH				SESW 8-132-106		F#: 15223	SOW: AI	UIC#: A0088E0764						1087172
	23313	21721	24165	23282	27152	24569	24932	25318	26217	26492	26958	27568	301687	
LITTLE BEAVER 43-24NH				NESE 24-132-107		F#: 15224	SOW: AI	UIC#: W0088E0748						552574
	0	0	0	0	0	0	23720	44910	22748	18027	6235	0	115640	
JOHNSON 12-18SH				SWNW 18-131-106		F#: 15264	SOW: AI	UIC#: A0088E0767						369266
	10264	8967	9851	9286	9253	9155	8978	8713	8547	7788	7830	8208	106840	
BIDDY 11-12NH				NWN 12-132-107		F#: 15290	SOW: AI	UIC#: A0088E0768						983892
	28449	25445	33222	24258	24252	23744	22839	22497	24130	25276	26512	26990	307614	
SOPHIA 34-12SH				SWSE 12-131-107		F#: 15318	SOW: AI	UIC#: A0088E0802						445354
	12634	11008	12985	4704	0	0	5552	15654	10314	8753	8241	8401	98246	

Operator - Lease	Jan	Feb	Mar	Apr	May	Jun	Jul	Aug	Sep	Oct	Nov	Dec	2005 Total	Cum Inj.
MURPHY 43-10NH				NESE 10-132-107		F#: 15323	SOW: AI		UIC#: A0088E0784					487272
	14301	11753	12691	12032	11549	11304	10874	10978	11472	11220	11361	11099	140634	
MURPHY 43-10SH				NESE 10-132-107		F#: 15329	SOW: AI		UIC#: A0088E0783					533216
	10920	10042	11104	9424	9189	9098	8794	8766	9245	9095	9177	8766	113620	
TURBIVILLE 21-11SH				NENW 11-130-106		F#: 15346	SOW: AI		UIC#: A0088E0786					525227
	14171	12159	13151	14582	14553	13599	13949	13560	13373	12344	11996	12627	160064	
TURBIVILLE 21-11NH				NENW 11-130-106		F#: 15348	SOW: AI		UIC#: A0088E0785					1564122
	49322	48511	51895	53891	59286	57629	61186	64000	66761	68752	69166	74126	724525	
MARGIE #44-11NH				SESE 11-130-106		F#: 15367	SOW: AI		UIC#: A0088E0796					506854
	15789	13754	15137	14751	14883	14255	14606	14332	14246	13451	13186	14059	172449	
MARGIE #33-11SH				NWSE 11-130-106		F#: 15368	SOW: AI		UIC#: A0088E0800					526904
	15810	13564	14888	14557	14623	14028	14344	13941	13713	12613	12224	12966	167271	
BAR LT #44-14NH				SESE 14-130-106		F#: 15370	SOW: AI		UIC#: A0088E0805					335668
	9308	8111	9094	8987	9063	8713	8901	8890	8662	8053	7692	8380	103854	
BAR LT #44-14SH				SESE 14-130-106		F#: 15372	SOW: AI		UIC#: A0088E0812					477642
	13413	12264	13263	13086	13252	12856	13307	13086	12982	11965	11930	13070	154474	
COLBEY #12-19NH				SWNW 19-131-106		F#: 15373	SOW: AI		UIC#: A0088E0815					655729
	19904	17478	19180	18374	18359	17817	17955	17328	17092	16092	15854	16532	211965	
COLBEY #12-19SH				SWNW 19-131-106		F#: 15374	SOW: AI		UIC#: A0088E0816					286708
	8140	7242	8060	8147	8798	8982	9183	9120	8991	9108	9586	9996	105353	
HOMESTEAD #43-33NH				NESE 33-131-106		F#: 15377	SOW: AI		UIC#: A0088E0818					412201
	12945	10934	11890	11399	11453	10940	10811	10631	10219	9323	9127	9394	129066	
HOMESTEAD #43-33SH				NESE 33-131-106		F#: 15378	SOW: AI		UIC#: A0088E0813					427433
	12374	10422	12675	11089	11261	10955	11070	11029	10756	9850	9883	10284	131648	
JOANN 21-33NH				NENW 33-131-106		F#: 15380	SOW: AI		UIC#: A0088E0798					470987
	14436	12762	14047	13609	13590	13080	13145	12597	12159	11276	11039	11408	153148	
JOANN 21-33SH				NENW 33-131-106		F#: 15381	SOW: AI		UIC#: A0088E0799					535863
	16197	14316	15754	15055	15017	14502	14633	14193	13859	12849	12604	13175	172154	
THOMAS #34-4SH				SWSE 4-130-106		F#: 15386	SOW: AI		UIC#: A0088E0804					261585
	7562	6631	7333	7009	7143	6805	6819	6791	6697	6287	6192	6246	81515	
THOMAS #34-4NH				SWSE 4-130-106		F#: 15387	SOW: AI		UIC#: A0088E0803					394790
	11698	10308	11506	11084	11208	10880	11139	10910	10688	10070	9874	10305	129670	
JDT 12-10SH				SWNW 10-130-106		F#: 15388	SOW: AI		UIC#: A0088E0842					162105
	4834	3014	3377	3394	3562	3234	3261	2958	2705	2585	2580	2663	38167	
JDT 12-10NH				SWNW 10-130-106		F#: 15389	SOW: AI		UIC#: A0088E0833					757655
	28126	25461	28741	28379	30295	28967	30339	30398	30066	29614	29179	30311	349876	
DUANE #12-4SH				SWNW 4-130-106		F#: 15391	SOW: AI		UIC#: A0088E0814					257822
	0	0	0	0	0	0	0	0	0	0	0	0	0	
WILLIAMS #21-32SH				NENW 32-131-106		F#: 15394	SOW: AI		UIC#: A0088E0872					180821
	8199	7251	7929	7448	7745	7260	7263	7137	6887	6562	6345	6565	86591	
ELSIE 43-22SH				NESE 22-130-106		F#: 15396	SOW: AI		UIC#: A0088E0817					450278
	15907	13491	14767	14030	14056	13485	13666	13188	12924	11970	11573	12105	161162	
SEVEN MILE 34-10SH				SWSE 10-130-106		F#: 15400	SOW: AI		UIC#: A0088E0832					358748
	13131	11451	12598	12034	12103	11601	11753	11443	11200	10462	10197	10806	138779	
KID CREEK 43-29NH				NESE 29-131-106		F#: 15401	SOW: AI		UIC#: A0088E0855					407772
	16173	14226	15680	15099	15475	14859	15375	15005	14635	14413	14080	14520	179540	
KID CREEK 43-29SH				NESE 29-131-106		F#: 15403	SOW: AI		UIC#: A0088E0857					268016
	8549	7088	7508	6988	6918	6465	6421	6255	5984	5288	5462	5131	78057	

Operator - Lease	Jan	Feb	Mar	Apr	May	Jun	Jul	Aug	Sep	Oct	Nov	Dec	2005 Total	Cum Inj.
LINDA 21-29SH				NENW 29-131-106		F#: 15404	SOW: AI		UIC#: A0088E0869					324287
	13401	11588	12532	11793	11662	11216	11213	10806	10477	9199	9597	9659	133143	
LINDA 11-29NH				NWN 29-131-106		F#: 15405	SOW: AI		UIC#: A0088E0861					644593
	30305	26514	28942	27461	27549	26548	26796	26210	25397	2789	17820	39456	305787	
ABBI 34-19NH				SWSE 19-131-106		F#: 15406	SOW: AI		UIC#: A0088E0844					478551
	16274	14476	15855	15167	15203	14711	14751	14246	13764	12909	12564	12960	172880	
ABBI 44-19SH				SESE 19-131-106		F#: 15407	SOW: AI		UIC#: A0088E0851					412788
	12145	10661	11541	10998	10917	10562	10571	10088	9903	9089	8949	9214	124638	
DAVIS 24-32SH				SESW 32-131-106		F#: 15408	SOW: AI		UIC#: A0088E0839					352720
	11356	9799	10496	9993	10187	9819	9764	9745	9426	8825	8585	9311	117306	
KENT 43-15SH				NESE 15-130-106		F#: 15409	SOW: AI		UIC#: A0088E0821					480343
	15457	13411	14644	13879	13767	13001	13057	12431	12165	11396	10974	11354	155536	
ANDREW 34-32NH				SWSE 32-133-106		F#: 15299	SOW: AI		UIC#: A0088E0765					1360892
	33637	30643	34497	33094	33676	33482	32558	34682	36164	37425	38831	38944	417633	
ANDREW 12-32SH				SWNW 32-133-106		F#: 15303	SOW: AI		UIC#: A0088E0763					540912
	12446	11067	12474	11675	11474	11209	9271	9912	10452	10754	11548	11084	133366	
ANDREW 12-32NH				SWNW 32-133-106		F#: 15304	SOW: AI		UIC#: A0088E0789					1016798
	24683	22350	24695	23304	23308	23564	22341	24503	25741	26139	27283	26582	294493	
GLENDIVE LODGE 43-30NH				NESE 30-133-106		F#: 15324	SOW: AI		UIC#: A0088E0779					975986
	24545	21460	25510	23497	24519	24027	22916	23847	24722	25378	26447	26388	293256	
GLENDIVE LODGE 43-30SH				NESE 30-133-106		F#: 15327	SOW: AI		UIC#: A0088E0780					440057
	9746	9059	9978	9237	9151	9020	7934	8450	8567	8281	8575	8172	106170	
GLENDIVE LODGE 22-30NH				SESW 30-133-106		F#: 15328	SOW: AI		UIC#: A0088E0781					961228
	22851	20399	21412	20922	22815	21377	19523	20272	21488	21818	23121	22646	258644	
FLOR 22-19H				SWNW 19-133-106		F#: 15353	SOW: AI		UIC#: A0088E0797					677937
	18974	18337	18397	18902	19989	19082	17959	18772	19301	19470	20177	19789	229149	
DOUG 21-18SH				NWNE 18-133-106		F#: 15357	SOW: AI		UIC#: A0088E0782					880701
	22758	24085	24186	23257	27389	25275	24592	25398	25992	26532	27323	27645	304432	
Totals:	852261	766100	844540	808515	817598	794908	817273	856537	833586	789717	799690	832110	9812835	32647479

CLEAR CREEK - MADISON

MCKENZIE

PETRO-HUNT, L.L.C.

CCMU 19				SENE 24-152-96		F#: 1085	SOW: INA		UIC#: A0013E0142					1619944
CCMU 03				SWSW 23-152-96		F#: 2764	SOW: INA		UIC#: A0013E0144					1591025
CCMU 17				NENW 3-151-96		F#: 2850	SOW: PNA		UIC#: A0013E0141					1532802
CCMU 20				SWNE 35-152-96		F#: 3946	SOW: INA		UIC#: A0013E0143					1442314

TEXACO EXPLORATION & PRODUCTION INC.

CLEAR CREEK-MADISON UNIT	15			NENE 33-152-96		F#: 2982	SOW: PNA		UIC#: A0013E0140					2288382
Totals:														8474467

DICKINSON - HEATH

STARK

CLINE PRODUCTION COMPANY

DICKINSON-HEATH-SAND UNIT	16			SWNW 29-140-96		F#: 4284	SOW: TA		UIC#: A0014E0147					6142
	0	0	0	0	0	0	0	0	0	0	0	0	0	0
DICKINSON-HEATH-SAND UNIT	25			SESE 26-140-97		F#: 4293	SOW: WI		UIC#: A0014E0150					95708
	0	0	0	0	0	0	0	0	0	0	0	0	0	0
DICKINSON-HEATH-SAND UNIT	09			SWSE 21-140-96		F#: 4381	SOW: WI		UIC#: A0014E0165					14604
	0	0	0	0	0	0	0	0	0	0	0	0	0	0
DICKINSON-HEATH-SAND UNIT	47			SWNW 16-140-96		F#: 4690	SOW: INA		UIC#: A0014E0160					172
	0	0	0	0	0	0	0	0	0	0	0	0	0	0

Operator - Lease	Jan	Feb	Mar	Apr	May	Jun	Jul	Aug	Sep	Oct	Nov	Dec	2005 Total	Cum Inj.
DICKINSON-HEATH-SAND UNIT	03		SWSE	17-140-96	F#: 5041	SOW: INA	UIC#: A0014E0153							2232
	0	0	0	0	0	0	0	0	0	0	0	0	0	
DICKINSON-HEATH-SAND UNIT	45		SESW	35-140-97	F#: 5370	SOW: WI	UIC#: A0014E0158							31720
	0	0	0	0	0	0	0	0	0	0	0	0	0	
CONOCOPHILLIPS COMPANY														
DICKINSON-HEATH-SAND UNIT	11		SWSE	19-140-96	F#: 4300	SOW: PNA	UIC#: A0014E0145							6216
Totals:	0	0	0	0	0	0	0	0	0	0	0	0	0	156794
DOLPHIN - DAWSON BAY														
CHESAPEAKE OPERATING, INC.														
DIVIDE														
BERNICE	1		NWSW	29-161-95	F#: 12071	SOW: AL	UIC#: A0041E0474							23805957
Totals:														23805957
GLASS BLUFF - MADISON														
PAUL RANKIN INC.														
OCANNOR	1-2-3B		NESE	2-151-103	F#: 10715	SOW: AI	UIC#: W0090E0883							154456
		2466	11781	11655	18516	17767	14844	18898	23468	20886	14175	0	154456	
ERICKSON C	1		SESE	34-152-103	F#: 10879	SOW: AI	UIC#: W0090E0875							235650
		0	20602	20521	38166	34654	32722	41744	23572	10143	13526	0	235650	
LASSEY-ERICKSON UNIT	1		SWNW	34-152-103	F#: 10880	SOW: AI	UIC#: W0090E0743							551293
	19303	15811	16874	20112	22759	18586	14802	19517	24852	24078	15617	0	212311	
LASSEY-MYERS	1		SWSE	28-152-103	F#: 10921	SOW: AI	UIC#: W0090E0744							813613
	30251	30500	31531	33707	39243	31860	26724	35620	39494	41288	25831	0	366049	
BIG RIVER	1		SENW	29-152-103	F#: 11364	SOW: AI	UIC#: W0090E0850							549916
	19303	20203	12809	20816	26028	23351	18591	21990	30249	15322	0	0	208662	
Totals:	68857	68980	93597	106811	144712	126218	107683	137769	141635	111717	69149	0	1177128	2304928
HORSE CREEK - RED RIVER														
WESTPORT OIL & GAS COMPANY, L.P.														
OLSON	1-30		NWSE	30-129-104	F#: 10327	SOW: WI	UIC#: W0061E0548							7277693
		0	0	0	0	0	0	0	0	0	0	0	0	
MUD BUTTES FEDERAL	1-25		NENW	25-129-105	F#: 10337	SOW: WI	UIC#: W0061E0547							6297740
		0	0	0	0	0	0	0	0	0	0	0	0	
COMTRUST	24-13		SESW	13-129-105	F#: 13932	SOW: WI	UIC#: W0061E0546							3096284
		0	0	0	0	0	0	0	0	0	0	0	0	
Totals:	0	0	0	0	0	0	0	0	0	0	0	0	0	16671717
MEDICINE POLE HILLS - RED RIVER														
CONTINENTAL RESOURCES, INC.														
MPHU	33-13		C SE	13-130-104	F#: 5061	SOW: AI	UIC#: A0037E0475							5033975
		9567	11679	12425	11993	12482	12242	11066	10481	9146	8421	8742	9861	128105
MPHU	42-23		SENE	23-130-104	F#: 5458	SOW: AI	UIC#: A0037E0473							9045823
		43869	39854	43351	42306	45165	41969	46314	47957	47361	50530	47992	44917	541585
MPHU	43-10		NESE	10-130-104	F#: 6465	SOW: AI	UIC#: A0037E0430							3082234
		13386	10826	11755	11768	12325	11833	12138	12642	12116	12506	11697	11172	144164
MPHU	33-24		NWSE	24-130-104	F#: 11663	SOW: AI	UIC#: A0037E0432							8591928
		36316	33281	37989	37760	38005	34758	33955	35878	34955	37295	37062	35546	432800
MPHU	32-13		SWNE	13-130-104	F#: 11708	SOW: AI	UIC#: A0037E0431							4219511
		23287	22894	24352	24105	26075	24161	22817	24240	23960	25047	24355	22308	287601
MPHU	22-14		SENW	14-130-104	F#: 13220	SOW: AI	UIC#: A0037E0491							7466188
		51208	46438	50768	49734	51823	49150	50045	51200	49898	53017	51622	50642	605545

Operator - Lease	Jan	Feb	Mar	Apr	May	Jun	Jul	Aug	Sep	Oct	Nov	Dec	2005 Total	Cum Inj.
MPHU 14-12				SWSW 12-130-104		F#: 13223	SOW: AI		UIC#: A0037E0492					4475930
	15404	13367	14939	14282	15421	14080	13780	14895	14225	14987	14043	12516	171939	
MPHU 24-15H				SESW 15-130-104		F#: 14919	SOW: AI		UIC#: A0037E0819					506707
	22246	18807	19147	21048	23174	20279	19219	22219	20582	22127	19750	17077	245675	
Totals:	215283	197146	214726	212996	224470	208472	209334	219512	212243	223930	215263	204039	2557414	42422296

MEDICINE POLE HILLS - RED RIVER B
CONTINENTAL RESOURCES, INC.

BOWMAN

LOUIE 1-2				NENE 2-129-104		F#: 14194	SOW: AI		UIC#: A0094E0793					756169
	20654	23629	23711	23277	23616	21707	20666	22746	21486	23158	20907	17955	263512	
ALONA 1-6				NENE 6-129-104		F#: 14246	SOW: AI		UIC#: A0094E0795					637334
	15419	13800	14418	15257	15762	14409	14306	16959	15181	16423	14163	12779	178876	
DROMEDARY 1-8				NENE 8-129-104		F#: 14665	SOW: AI		UIC#: A0094E0794					654062
	0	0	0	0	0	0	0	0	0	0	25623	92417	118040	
PAYCO 1-16S				SWSW 16-129-104		F#: 14669	SOW: AI		UIC#: A0094E0792					983577
	13377	13332	16802	12278	13619	24420	14723	15609	15244	16008	15348	13254	184014	
Totals:	49450	50761	54931	50812	52997	60536	49695	55314	51911	55589	76041	136405	744442	3031142

MEDICINE POLE HILLS - WEST RED RIVER
CONTINENTAL RESOURCES, INC.

BOWMAN

RAUSCH-SUSAG 1-17				NENW 17-130-104		F#: 5804	SOW: AI		UIC#: W0087E0644					378132
	0	0	0	0	0	0	0	0	0	0	0	0	0	
YOUNG 16-31H				SESE 31-130-104		F#: 13841	SOW: AI		UIC#: W0087E0642					1122314
	0	0	0	0	0	0	0	0	0	0	0	0	0	
SCHAEFER 1-24F				SWSW 24-130-105		F#: 13915	SOW: AI		UIC#: W0087E0645					1015482
	0	0	0	0	0	0	0	0	0	0	0	0	0	
ALBERT 1-30				NENE 30-130-104		F#: 13917	SOW: AI		UIC#: W0087E0702					966579
	18598	15798	13511	13442	14261	12609	11719	14344	12843	14011	12077	9633	162846	
ROCKY 1-18F				NENE 18-130-104		F#: 13918	SOW: AI		UIC#: W0087E0643					1708762
	36532	28333	29109	28586	29553	24900	23532	27780	24959	27025	23523	19150	322982	
ROYCE 1-26				SWSW 26-130-104		F#: 14035	SOW: AI		UIC#: W0087E0843					265566
	6641	5735	5755	5919	6077	5161	4321	5495	5010	5561	4677	3118	63470	
BOYCE 1-20				NENE 20-130-104		F#: 14053	SOW: AI		UIC#: W0087E0733					1279666
	23164	16805	18499	19331	20159	17363	16313	20389	17792	19400	16160	12500	217875	
SUSAG 1-28F				SWSW 28-130-104		F#: 14055	SOW: AI		UIC#: W0087E0641					2137968
	31891	30964	31770	29738	32454	29108	28549	24875	27872	28871	26562	24505	347159	
MARSHA 1-34				SWSW 34-130-104		F#: 14057	SOW: AI		UIC#: W0087E0834					853990
	21877	19982	20349	20705	21252	18486	17118	19175	17488	19465	16973	12370	225240	
JORGENSEN 1-4				NENE 4-129-104		F#: 14655	SOW: AI		UIC#: W0087E0801					1237616
	29809	30143	28943	29453	30253	26803	25510	28706	26924	29277	26040	19734	331595	
Totals:	168512	147760	147936	147174	154009	134430	127062	140764	132888	143610	126012	101010	1671167	10966075

RED WING CREEK - MADISON
TRUE OIL LLC

MCKENZIE

BURLINGTON NORTHERN 22-27				SESW 27-148-101		F#: 5182	SOW: GI		UIC#: A0030E0321					1249751
	0	0	0	0	0	0	0	0	0	0	0	0	0	
Totals:	0	0	0	0	0	0	0	0	0	0	0	0	0	1249751

STONEVIEW - STONEWALL
BTA OIL PRODUCERS

DIVIDE

20401 JV-P SSW 123H				NWSW 23-160-95		F#: 12557	SOW: F		UIC#: W0056E0535					185934
---------------------	--	--	--	----------------	--	-----------	--------	--	------------------	--	--	--	--	--------

Operator - Lease	Jan	Feb	Mar	Apr	May	Jun	Jul	Aug	Sep	Oct	Nov	Dec	2005 Total	Cum Inj.
20401 JV-P SSU 1313H				SWSW 13-160-95		F#: 13065		SOW: F		UIC#: W0056E0536				295467
STONEVIEW-STONEWALL UNIT	1511			SWSE 11-160-95		F#: 13101		SOW: F		UIC#: W0056E0537				376002
Totals:	-	-	-	-	-	-	-	-	-	-	-	-	-	857403

Salt Water Disposal for 2005

Operator-Lease	Jan	Feb	Mar	Apr	May	Jun	Jul	Aug	Sep	Oct	Nov	Dec	2005 Total	Cumulative
AMBROSE - DAKOTA														
DIVIDE														
ENERGY EQUITY COMPANY														
BORGEN 11-24 1			NWN 24-163-99			F#: 10230	SOW: SWD		UIC#: A0189S0323C					2314733
	4912	5989	5072	5124	10166	8839	10284	15418	8158	5329	1262	2960	83513	
AMIDON - DAKOTA														
SLOPE														
JERRY CHAMBERS EXPLORATION CO.														
N. D. STATE 1-16			SWNE 16-135-101			F#: 5506	SOW: DNA		UIC#: W0065S0347C					400
ANTELOPE - DAKOTA														
MCKENZIE														
AMERADA HESS CORPORATION														
ANTELOPE-MADISON UNIT H-521			NWN 6-152-94			F#: 1265	SOW: SWD		UIC#: A0001S0527C					407060
	0	0	0	0	0	0	0	67413	78351	88090	85700	87140	406694	
ANTELOPE-MADISON UNIT I-509D			SESW 18-152-94			F#: 2236	SOW: DNA		UIC#: A0001S0003C					7613820
ANTELOPE-MADISON UNIT J-517-D			SWSE 6-152-94			F#: 90043	SOW: SWD		UIC#: A0001S0001D					18790957
	88988	71368	79774	76141	80891	75717	59138	18964	0	74	0	132	551187	
P & P PRODUCING, INC.														
ROSE HOPKINS HAND 2 SWD			SWSE 16-152-94			F#: 2179	SOW: DNA		UIC#: A0003S0005C					46100
Totals:	88988	71368	79774	76141	80891	75717	59138	86377	78351	88164	85700	87272	957881	26857937
BATTLEVIEW - DAKOTA														
BURKE														
PINTAIL PETROLEUM, LTD.														
HOIBY 4-31 (SWD)			NWN 31-159-94			F#: 8464	SOW: SWD		UIC#: A0188S0340C					2073651
	6618	7662	8266	9918	10145	8278	5653	10744	11320	12242	8663	11034	110543	
BEAR CREEK - DAKOTA														
DUNN														
WESTPORT OIL & GAS COMPANY, L.P.														
TYSVER 1-15 SWD			NWNE 15-147-96			F#: 8761	SOW: SWD		UIC#: A0167S0287C					6493494
	48403	44554	36043	44295	63331	60922	60184	64537	58794	54891	59793	55855	651602	
BEAVER CREEK - DAKOTA														
GOLDEN VALLEY														
BTA OIL PRODUCERS														
20006 JV-P WILLIAMSON FEDERAL 22-25			SENW 25-143-103			F#: 6986	SOW: SWD		UIC#: A0005S0007C					6372141
	18708	16585	19175	20657	22510	19887	20801	21511	16792	16410	17036	21412	231484	
WESTPORT OIL & GAS COMPANY, L.P.														
BEAVER CREEK 24-15T			SESW 15-143-103			F#: 15102	SOW: SWD		UIC#: A0261S0559C					409470
	25551	24766	12505	12894	12238	10581	21044	24308	22119	19796	22148	23647	231597	
Totals:	44259	41351	31680	33551	34748	30468	41845	45819	38911	36206	39184	45059	463081	6781611
BEAVER CREEK - MINNELUSA														
GOLDEN VALLEY														
SUMMIT RESOURCES, INC.														
STATE 2-36			NESE 36-143-103			F#: 7550	SOW: SWD		UIC#: W0136S0504C					2779854
	26167	28539	36202	35138	34766	34693	38812	35406	39376	36932	36127	-	382158	
BEAVER LODGE - DAKOTA														
WILLIAMS														
AMERADA HESS CORPORATION														
BEAVER LODGE-MADISON UNIT F-2-D			NESE 14-155-96			F#: 50	SOW: DNA		UIC#: W0066S0349C					891375
BEAVER LODGE-MADISON UNIT Z-31-D			SENE 10-156-95			F#: 73	SOW: DNA		UIC#: A0006S0013C					3717621
BEAVER LODGE-MADISON UNIT SWDS O-1			SWSW 32-156-95			F#: 169	SOW: SWD		UIC#: A0006S0516C					6501960
	95800	85300	97100	107700	113500	105800	109000	102900	96000	91400	89200	93500	1187200	
BEAVER LODGE-MADISON UNIT F-14			NESE 35-156-96			F#: 185	SOW: DNA		UIC#: A0006S0016C					4674563
BEAVER LODGE-MADISON UNIT SWDS P-1			NESW 32-156-95			F#: 187	SOW: SWD		UIC#: A0006S0290C					8929630
	32100	22200	23000	13900	12200	11600	12200	13800	20200	24900	23400	22700	232200	

Operator-Lease	Jan	Feb	Mar	Apr	May	Jun	Jul	Aug	Sep	Oct	Nov	Dec	2005 Total	Cumulative
BEAVER LODGE-DEVONIAN UNIT		H-308D	NENE	6-155-95		F#: 216	SOW: SWD	UIC#: A0006S0434C						11945545
	26765	24205	26523	23339	23688	21397	23547	19198	21182	18882	18733	18645	266104	
BEAVER LODGE-DEVONIAN U. SWDS		E-308	NENW	1-155-96		F#: 352	SOW: SWD	UIC#: A0006S0266C						15198501
	0	0	0	0	0	0	0	0	0	0	0	0	0	
BEAVER LODGE-MADISON UNIT		T-31	SENW	9-156-95		F#: 514	SOW: DNA	UIC#: A0006S0012C						2981387
	-	-	-	65145	-	-	-	-	-	-	-	-	65145	
BEAVER LODGE-MADISON UNIT		G-9	SWSW	1-155-96		F#: 575	SOW: DNA	UIC#: A0006S0010C						3868855
BEAVER LODGE-MADISON UNIT		NO-28D	NENE	18-156-95		F#: 647	SOW: SWD	UIC#: A0006S0014C						5621960
	58300	47900	77900	100	7600	200	6200	24400	52000	61400	58100	60300	454400	
BEAVER LODGE-MADISON UNIT		F-4D	NENE	14-155-96		F#: 653	SOW: DNA	UIC#: A0006S0011C						15590444
BEAVER LODGE-MADISON UNIT		Q-12	NWNE	5-155-95		F#: 722	SOW: DNA	UIC#: A0191S0348C						278667
BEAVER LODGE-MADISON UNIT SWDS		U-2	SWNE	16-156-95		F#: 1014	SOW: TA	UIC#: A0006S0276C						4033284
	0	0	0	0	0	0	0	0	0	0	0	0	0	
BEAVER LODGE-MADISON UNIT		N-28D	C NE	18-156-95		F#: 2149	SOW: SWD	UIC#: A0006S0015C						12720331
	52700	43500	47900	100	9900	200	12800	53100	66400	71400	60000	69000	487000	
BLDU G-311D			C SW	30-156-95		F#: 2501	SOW: SWD	UIC#: A0006S0523C						4773690
	57993	48147	52264	47832	49755	49846	52168	48179	50569	52402	64962	73907	648024	
BEAVER LODGE-MADISON UNIT		S-23D	SWNW	21-156-95		F#: 7853	SOW: SWD	UIC#: A0006S0519C						2873000
	27300	17400	14200	0	0	0	0	0	10900	57100	39200	12700	178800	
BEAVER LODGE-DEVONIAN UNIT		F-307D	SWSE	1-155-96		F#: 7871	SOW: SWD	UIC#: A0006S0471C						8589651
	18355	9267	12131	19359	23750	15422	38100	30380	30771	26753	28294	28611	281193	
BEAVER LODGE-MADISON UNIT		Q-12-D	NENW	5-155-95		F#: 90047	SOW: DNA	UIC#: A0006S0008D						3017576
BEAVER LODGE-MADISON UNIT		L-5D	SESW	7-155-95		F#: 90055	SOW: DNA	UIC#: A0006S0009D						7126452
BEAVER LODGE-DEVONIAN U. SWDS		B-304	NENE	15-155-96		F#: 90075	SOW: DNA	UIC#: A0006S0410D						243850
	0	0	0	0	0	0	0	0	0	0	0	0	0	
BLMU O-17D			SW S	29-156-95		F#: 90103	SOW: SWD	UIC#: A0006S0556D						8612600
	374200	330900	359400	436600	422400	415100	424600	385300	341200	341800	330400	352700	4514600	
BLDU E-308XD			SENW	1-155-96		F#: 90105	SOW: SWD	UIC#: A0006S0563D						3142664
	179989	166965	191979	176310	184261	184594	159977	172023	177823	176627	139322	143900	2053770	
Totals:	923502	795784	902397	890385	847054	804159	838592	849280	867045	922664	851611	875963	10368436	135333606

BERTHOLD - DAKOTA

WARD

BALLANTYNE OIL

DAISY SWD	1-29		NWN	29-156-86		F#: 7638	SOW: DNA	UIC#: A0007S0017C						1654626
-----------	------	--	-----	-----------	--	----------	----------	-------------------	--	--	--	--	--	---------

BICENTENNIAL - DAKOTA

GOLDEN VALLEY

NANCE PETROLEUM CORPORATION

BICENTENNIAL	14-7H SWD		SWSW	7-144-103		F#: 13629	SOW: SWD	UIC#: A0235S0478C						806069
		0	0	0	0	656	223	647	865	195	0	0	0	2586
MOORE FEDERAL	3-28 SWD		SENW	28-144-103		F#: 90095	SOW: SWD	UIC#: A0255S0526D						1234433
		21479	19934	21550	10545	23125	10196	29536	24167	15980	9257	15580	43490	244839

WESCO OPERATING, INC.

FEDERAL	3-12X SWD		SESE	12-144-104		F#: 11247	SOW: SWD	UIC#: A0008S0018C						3477330
		18774	17141	18554	17396	16499	19047	16473	18276	18454	19127	18312	18212	216265
MINNIE OLSEN	2-18		NWN	18-145-103		F#: 5975	SOW: SWD	UIC#: A0008S0386C						1056285
		5759	4639	5917	5770	6839	5131	6523	5787	4998	4181	5618	6701	67863
Totals:		46012	41714	46021	33711	47119	34597	53179	49095	39627	32565	39510	68403	531553

BIG STICK - DAKOTA

BILLINGS

EXXON COMPANY, U.S.A.

BIG STICK (MADISON) UNIT	0812		NWN	8-142-100	F#: 7880	SOW: DNA	UIC#: A0010S0021C								1805869
BIG STICK (MADISON) UNIT	3103		SWNE	31-142-100	F#: 90024	SOW: DNA	UIC#: A0117S0197D								7102205

PANTERRA PETROLEUM

TANNER 1-34			SESW	34-142-101	F#: 7840	SOW: DNA	UIC#: A0010S0024C								8926291
-------------	--	--	------	------------	----------	----------	-------------------	--	--	--	--	--	--	--	---------

WHITING OIL AND GAS CORPORATION

BIG STICK (MADISON) UNIT	1211		NESW	12-142-101	F#: 7088	SOW: DNA	UIC#: A0010S0023C								9574587
BIG STICK (MADISON) UNIT	6001		SWSE	6-141-100	F#: 7363	SOW: DNA	UIC#: A0113S0193C								3577870
BIG STICK (MADISON) UNIT	2604		NENW	26-142-101	F#: 7625	SOW: WS	UIC#: A0009S0020C								995729
BIG STICK (MADISON) UNIT	1208		SENE	12-142-101	F#: 8875	SOW: DNA	UIC#: A0009S0019C								2849912

Totals:															34832463
---------	--	--	--	--	--	--	--	--	--	--	--	--	--	--	----------

BIG STICK - MINNELUSA

BILLINGS

WESTPORT OIL & GAS COMPANY, L.P.

MYSTERY CREEK 1-11			NESW	1-141-101	F#: 7086	SOW: DNA	UIC#: W0110S0440C								71805
--------------------	--	--	------	-----------	----------	----------	-------------------	--	--	--	--	--	--	--	-------

BLACK SLOUGH - DAKOTA

BURKE

ARSENAL ENERGY USA INC.

BERG 1			SWNW	12-161-93	F#: 7633	SOW: SWD	UIC#: A0013S0027C								3443136
	1295	1920	2549	2590	2387	1697	1981	2291	2264	2203	2291	2379	25847		

BHP PETROLEUM COMPANY, INC.

NORTH BLACK SLOUGH-MADISON U.	23A		SWNE	22-162-92	F#: 3030	SOW: DNA	UIC#: A0012S0026C								706115
-------------------------------	-----	--	------	-----------	----------	----------	-------------------	--	--	--	--	--	--	--	--------

WARD-WILLISTON COMPANY

PAN AM 501			SWSE	11-161-92	F#: 90046	SOW: SWD	UIC#: A0011S0025D								2866188
	9607	11039	10856	12104	10478	14297	11088	13604	12450	8021	14221	8848	136613		

Totals:	10902	12959	13405	14694	12865	15994	13069	15895	14714	10224	16512	11227	162460	7015439
---------	-------	-------	-------	-------	-------	-------	-------	-------	-------	-------	-------	-------	--------	---------

BLAINE - DAKOTA

BOTTINEAU

KOCH INDUSTRIES, INC.

VEDQUAM 1-A			SENE	27-160-83	F#: 5439	SOW: DNA	UIC#: A0192S0350C								74674
-------------	--	--	------	-----------	----------	----------	-------------------	--	--	--	--	--	--	--	-------

BLOOMING PRAIRIE - DAKOTA

DIVIDE

SUNRISE ENTERPRISES, INC.

UNHJEM 1			W2NW	22-163-98	F#: 9566	SOW: DNA	UIC#: A0014S0028C								2127505
----------	--	--	------	-----------	----------	----------	-------------------	--	--	--	--	--	--	--	---------

BLUE BUTTES - DAKOTA

MCKENZIE

AMERADA HESS CORPORATION

L. L. CHAPIN 1			NESW	32-152-95	F#: 9539	SOW: SWD	UIC#: A0249S0508C								95600
	540	903	843	983	804	635	832	1380	675	1700	903	0	10198		

BLUE BUTTES-MADISON UNIT	L-405D		NESE	5-150-95	F#: 9764	SOW: SWD	UIC#: A0249S0521C								3397730
	125736	104795	121810	119830	107865	113630	97745	73675	76695	88375	81795	100680	1212631		

BBMU J-205D			NENW	5-150-95	F#: 90077	SOW: SWD	UIC#: A0015S0441D								25837945
	91705	80345	82300	83195	96975	94950	61660	112335	70970	91405	120585	119510	1105935		

RANCH OIL COMPANY

STATE 13-36(SWD)			SWSW	36-151-96	F#: 8163	SOW: SWD	UIC#: A0178S0302C								5439923
	7812	19460	30148	13241	27625	22339	22077	18153	17108	21879	28186	19661	247689		

Totals:	225793	205503	235101	217249	233269	231554	182314	205543	165448	203359	231469	239851	2576453	34771198
---------	--------	--------	--------	--------	--------	--------	--------	--------	--------	--------	--------	--------	---------	----------

BLUELL - DAKOTA

RENVILLE

GYPSY HIGHVIEW GATHERING SYSTEM, INC.

GHGS/MAYER CHAPMAN 4-13			NENE	13-163-86	F#: 5557	SOW: DNA	UIC#: W0090S0404C								832920
-------------------------	--	--	------	-----------	----------	----------	-------------------	--	--	--	--	--	--	--	--------

Operator-Lease Jan Feb Mar Apr May Jun Jul Aug Sep Oct Nov Dec 2005 Total Cumulative

BORDER - DAKOTA

DIVIDE

JETTISON, INC.

ZIMMERMAN 1 SENW 12-161-95 F#: 7395 SOW: SWD UIC#: W0158S0567C 30482
 1956 1412 1696 2215 2021 2706 2600 2756 2160 1981 913 1568 23984

BOXCAR BUTTE - DAKOTA

MCKENZIE

THOMAS A. HAUGEN OPERATING CO.

OKLAND SWD 2 SWSE 36-149-102 F#: 8002 SOW: DNA UIC#: A0016S0030C 879710

BUCKHORN - DAKOTA

BILLINGS

CITATION OIL & GAS CORP.

CONNELL 27-1 SWD SWNE 27-144-102 F#: 8037 SOW: SWD UIC#: A0017S0031C 5382662
 11868 11518 13267 12953 13074 11938 12277 13925 13509 13735 12917 14098 155079

FEDERAL 14-3 NENE 15-144-102 F#: 9861 SOW: SWD UIC#: A0244S0500C 411490
 5861 5063 5225 5720 5883 5888 6041 6063 4528 5861 5093 4959 66185

NANCE PETROLEUM CORPORATION

FEDERAL 23-3 NESW 23-144-102 F#: 8829 SOW: SWD UIC#: A0204S0388C 2284375
 6605 4129 14383 13646 10644 10866 6687 11950 11489 9846 12830 13025 126100

Totals: 24334 20710 32875 32319 29601 28692 25005 31938 29526 29442 30840 32082 347364 8078527

BUFFALO CREEK - DAKOTA

STARK

PINTAIL PETROLEUM INC.

ADAM SCHANK (NCT-1) 1-A NWSE 15-137-92 F#: 4269 SOW: DNA UIC#: W0001S0032D 616115

BUFORD - DAKOTA

WILLIAMS

HUNT PETROLEUM (AEC), INC.

WERSLAND 9-1 SESE 9-152-104 F#: 12598 SOW: SWD UIC#: W0150S0546C 131859
 6457 4931 5676 6319 5855 4286 5679 6089 5045 5365 5308 5491 66501

BULL CREEK - DAKOTA

BILLINGS

WESTPORT OIL & GAS COMPANY, L.P.

RICHARD 2-24H SESE 24-138-100 F#: 14966 SOW: SWD UIC#: W0148S0544C 1291473
 29217 31272 28760 30213 31490 28571 25172 29400 29527 22333 30252 31410 347617

BULL MOOSE - DAKOTA

MCKENZIE

LANDTECH ENTERPRISES, LLC

BULL MOOSE DISPOSAL-BN 27-14 SWSW 27-147-101 F#: 7429 SOW: SWD UIC#: A0018S0033C 2022444
 63311 63260 71208 72776 74885 62656 69999 69432 71527 63588 65676 68611 816929

BULL RUN - DAKOTA

GOLDEN VALLEY

BERCO RESOURCES, LLC

STARK SWDS 1 NWSE 23-136-106 F#: 7784 SOW: DNA UIC#: A0179S0312C 528391

BULLSNAKE - DAKOTA

BILLINGS

MISSOURI BASIN WELL SERVICE, INC.

KORDONOWY-TWIN 34-31 SWSE 31-142-98 F#: 9200 SOW: SWD UIC#: A0227S0462C 594267

Totals: - - - - - - - - - - - - 6858 6858 601125

CAMEL BUTTE - DAKOTA

MCKENZIE

CITATION OIL & GAS CORP.

SKAVENGER 11-3 SWD NESW 3-151-96 F#: 11540 SOW: SWD UIC#: A0236S0481C 1597741
 10175 14518 11764 14082 13315 4758 7276 13019 7848 2849 4896 10842 115342

ENERGY EQUITY COMPANY

GEORGE TANK 1 NESE 27-151-96 F#: 3680 SOW: SWD UIC#: A0154S0258C 2580494
 7453 8969 10085 10047 14433 8517 16807 15808 13078 13945 10285 8965 138392

Totals: 17628 23487 21849 24129 27748 13275 24083 28827 20926 16794 15181 19807 253734 4178235

Operator-Lease	Jan	Feb	Mar	Apr	May	Jun	Jul	Aug	Sep	Oct	Nov	Dec	2005 Total	Cumulative
CAPA - DAKOTA														WILLIAMS
AMERADA HESS CORPORATION														
CAPA-MADISON UNIT	D-205D		SENE	35-155-96		F#: 532	SOW: SWD		UIC#: A0238S0487C					130035
	0	0	0	0	0	0	0	6050	0	0	0	0	6050	
CAPA-MADISON UNIT	O-216		NWSE	17-155-95		F#: 865	SOW: DNA		UIC#: A0019S0035C					51565
CAPA-MADISON UNIT	K-214		NWNE	19-155-95		F#: 1424	SOW: SWD		UIC#: A0019S0524C					1342750
	18640	17310	28910	21980	15070	15340	22720	29280	24010	22610	24140	15680	255690	
CAPA-MADISON UNIT	C-202-D		NWNE	2-154-96		F#: 90001	SOW: DNA		UIC#: A0019S0034D					16851334
Totals:	18640	17310	28910	21980	15070	15340	22720	35330	24010	22610	24140	15680	261740	18375684
CARTWRIGHT - DAKOTA														MCKENZIE
NANCE PETROLEUM CORPORATION														
USA	43-11		NESE	11-150-104		F#: 90002	SOW: SWD		UIC#: A0020S0036D					4177004
	10935	9443	11029	11803	10401	13380	11340	9701	16549	14015	15268	9540	143404	
CATWALK - DAKOTA														WILLIAMS
CITATION OIL & GAS CORP.														
ND STATE	1-16 SWD		SESE	16-154-100		F#: 7504	SOW: SWD		UIC#: A0201S0374C					1245468
	4099	3839	4096	5138	4758	3154	3931	3179	4835	5241	4251	4582	51103	
THOMAS A. HAUGEN OPERATING CO.														
STATE	16-11		NWN	16-154-100		F#: 7140	SOW: DNA		UIC#: A0022S0038C					2525670
Totals:	4099	3839	4096	5138	4758	3154	3931	3179	4835	5241	4251	4582	51103	3771138
CEDAR CREEK - RATCLIFFE														BOWMAN
ENCORE OPERATING, L.P.														
CEDAR CREEK UNIT 8B	12X-11A-13		SWNW	11-130-107		F#: 3041	SOW: SWD		UIC#: W0160S0569C					579115
	-	14072	106419	102819	64987	50870	36509	31716	39089	47946	40640	44048	579115	
CEDAR HILLS - DAKOTA														BOWMAN
BURLINGTON RESOURCES OIL & GAS COMPANY LP														
HELEN HRON	4 SWD 16		NENW	4-131-106		F#: 8365	SOW: SWD		UIC#: W0131S0541C					1781962
	23676	22962	23009	20511	18974	19282	9654	20419	30311	34580	28956	27957	280291	
CLARK	14 SWD 16		SWSW	14-131-106		F#: 13903	SOW: SWD		UIC#: W0131S0485C					5785929
	35549	31960	36388	34641	40477	41891	54350	39985	38866	48513	62297	77269	542186	
Totals:	59225	54922	59397	55152	59451	61173	64004	60404	69177	83093	91253	105226	822477	7567891
CEDAR HILLS - LODGEPOLE														BOWMAN
CONTINENTAL RESOURCES, INC.														
LONESOME DOVE	1-21 SWD		NWN	21-131-106		F#: 90086	SOW: SWD		UIC#: W0129S0483D					9219221
	79833	79059	79940	87379	104522	98502	116342	117996	114504	106096	127226	114579	1225978	
RATTLESNAKE	1-23 SWD		NENE	23-130-105		F#: 90089	SOW: SWD		UIC#: W0132S0488D					7694100
	63428	54813	60900	54031	46850	35033	60312	73890	44195	60861	61164	61331	676808	
Totals:	143261	133872	140840	141410	151372	133535	176654	191886	158699	166957	188390	175910	1902786	16913321
CEDAR HILLS - MINNELUSA														BOWMAN
BURLINGTON RESOURCES OIL & GAS COMPANY LP														
LARKIN	19 SWD 15		SENE	19-131-105		F#: 90106	SOW: SWD		UIC#: W0131S0565D					2519886
	117245	112395	139944	178673	169861	166426	177105	186722	164615	197538	198001	212308	2020833	
PETERSON	1 SWD 16		SWNW	1-131-106		F#: 90108	SOW: SWD		UIC#: W0131S0570D					612234
	-	-	-	-	3436	17922	47454	80366	114625	115970	102168	130293	612234	
Totals:	117245	112395	139944	178673	173297	184348	224559	267088	279240	313508	300169	342601	2633067	3132120

Operator-Lease Jan Feb Mar Apr May Jun Jul Aug Sep Oct Nov Dec 2005 Total Cumulative

CENTENNIAL - DAKOTA

MCLEAN

BILL BARRETT CORPORATION

MCKENZIE FEDERAL 35-1 NESE 35-149-89 F#: 14601 SOW: SWD UIC#: W0161S0571C 13899
 - - - 958 2191 2579 2734 1787 0 926 834 1890 13899

CHARLSON - DAKOTA

MCKENZIE

AMERADA HESS CORPORATION

SANDY CREEK 27-14-H NWSW 34-154-95 F#: 13255 SOW: DNA UIC#: A0219S0443C 41516

DEVTRAN PETROLEUM LTD.

DINWOODIE 22-23 SENW 23-153-95 F#: 6112 SOW: DNA UIC#: A0023S0039C 3092147

PETRO-HUNT, L.L.C.

CMNU A-108 NWN 8-153-95 F#: 779 SOW: SWD UIC#: A0170S0426C 14202664

41147 36510 38812 37093 32480 29622 22023 17671 20479 19630 18025 21335 334827

CHARLSON SWD 1 SENE 18-153-95 F#: 832 SOW: SWD UIC#: A0170S0293C 2149575

430 346 436 494 410 358 422 355 329 336 462 393 4771

CHARLSON SWD 3 SESW 32-154-95 F#: 1050 SOW: SWD UIC#: A0170S0414C 17012720

93149 121980 136120 128590 135772 135869 120305 110105 126684 130405 125327 130587 1494893

CHARLSON SWD 2 C NE 6-153-95 F#: 2602 SOW: DNA UIC#: A0170S0385C 1314960

CMNU B-404X SENE 4-153-95 F#: 11221 SOW: SWD UIC#: A0232S0479C 1017095

10267 10314 11988 12676 11867 10951 7795 11895 9476 8123 12102 12161 129615

MCKENZIE COUNTY 5-SWD NWN 7-153-95 F#: 11887 SOW: SWD UIC#: A0170S0454C 67683

0 0 0 0 1600 0 0 670 0 810 420 0 3500

CHARLSON-MADISON NORTH UNIT C-307S NWSE 7-153-95 F#: 90083 SOW: SWD UIC#: A0232S0475D 5576220

23149 16320 20899 19701 19335 19303 41112 29445 29325 27630 25267 26828 298314

RIGEL, INC.

LARS RASMUSSEN SWD 1 NWSW 34-153-95 F#: 1115 SOW: DNA UIC#: A0024S0040C 2602596

TEXACO EXPLORATION & PRODUCTION INC.

CHARLSON-MADISON NORTH UNIT D-407 SESE 7-153-95 F#: 440 SOW: DNA UIC#: A0170S0375C 1294412

Totals: 168142 185470 208255 198554 201464 196103 191657 170141 186293 186934 181603 191304 2265920 48371588

CHATEAU - DAKOTA

BILLINGS

BOB DENNIS

US 2-9 SWD NWSW 9-141-102 F#: 8329 SOW: DNA UIC#: A0190S0346C 108651

CIMBEL - DAKOTA

BOTTINEAU

CITATION OIL & GAS CORP.

GRAVSETH KORNKVEN 14-20 SWD SESW 20-163-78 F#: 12976 SOW: SWD UIC#: W0100S0421C 2887409

18323 16423 18316 17333 18303 17516 17632 18036 17420 16713 17531 18027 211573

CLEAR CREEK - DAKOTA

MCKENZIE

PETRO-HUNT, L.L.C.

CCMU 03 SWSW 23-152-96 F#: 2764 SOW: SWD UIC#: A0258S0532C 790705

10273 10709 12663 10243 10494 11118 10817 9743 13750 13647 10813 11440 135710

COLD TURKEY CREEK - DAKOTA

BOWMAN

LUFF EXPLORATION COMPANY

PLADSEN COM 43-24 E2SE 24-130-103 F#: 5910 SOW: SWD UIC#: A0025S0513C 1603034

3583 1247 55 771 985 391 0 3948 2471 3908 4920 6082 28361

MRNAK-FLB 1 SWSW 15-130-102 F#: 6063 SOW: DNA UIC#: A0025S0041C 5858760

Totals: 3583 1247 55 771 985 391 0 3948 2471 3908 4920 6082 28361 7461794

Operator-Lease Jan Feb Mar Apr May Jun Jul Aug Sep Oct Nov Dec 2005 Total Cumulative

COLQUHOUN - DAKOTA

RENVILLE

TURTLE MOUNTAIN GAS & OIL, INC.

PERRY BROWN 3-3 SENE 3-162-85 F#: 6373 SOW: DNA UIC#: A0148S0249C 120045

COTEAU - DAKOTA

BURKE

BALLANTYNE OIL

PETERSON 33-17 NWSE 17-161-90 F#: 11117 SOW: SWD UIC#: W0064S0345C 1885866
 6640 5820 6810 6350 5950 7570 7520 7690 7210 3610 0 5710 70880

COVERED BRIDGE - DAKOTA

MCKENZIE

PETRO-HUNT, L.L.C.

COVERED BRIDGE SWD 1 SENW 10-146-102 F#: 11093 SOW: DNA UIC#: A0203S0384C 851549
 0 0 0 0 0 0 - - - - - 0

COYOTE CREEK - DAKOTA

BOWMAN

NANCE PETROLEUM CORPORATION

COYOTE CREEK STATE 16-16 SWD SESE 16-131-104 F#: 90003 SOW: SWD UIC#: A0026S0042D 7930551
 24325 18999 32381 28963 24748 24142 26451 27007 26103 17046 15171 16524 281860

CROFF - DAKOTA

MCKENZIE

WESTPORT OIL & GAS COMPANY, L.P.

CROFF FIELD SWD SYSTEM 1 NENW 12-149-96 F#: 9334 SOW: DNA UIC#: A0181S0307C 346775
 0 0 0 0 0 0 0 0 0 0 0 0 0

CROOKED CREEK - DAKOTA

DUNN

JN EXPLORATION & PRODUCTION LIMITED PARTNERSHIP

BN 3-17 SWD SWSE 17-143-97 F#: 8724 SOW: DNA UIC#: A0027S0043C 1371498

WILLISTON INDUSTRIAL SUPPLY CORPORATION

DAVIS/DVORAK 21-1 NENE 21-143-97 F#: 8860 SOW: SWD UIC#: W0117S0457C 1101095
 8411 6822 8174 7973 8208 6550 7248 0 8802 8046 9196 9827 89257

Totals: 8411 6822 8174 7973 8208 6550 7248 0 8802 8046 9196 9827 89257 2472593

CUSTOMS - DAKOTA

BURKE

NANCE PETROLEUM CORPORATION

WARNER ET AL 13-12SWD NWSW 12-163-90 F#: 14578 SOW: SWD UIC#: W0138S0509C 1518579
 16706 16070 17493 18121 17767 18757 17976 16714 18795 18717 16677 17052 210845

DAVIS CREEK - DAKOTA

BILLINGS

WHITING OIL AND GAS CORPORATION

FEDERAL 8-14 SWSW 8-138-100 F#: 12341 SOW: SWD UIC#: W0143S0535C 1897192
 57437 52300 59076 50923 53705 49315 34114 30292 29253 29368 29625 27390 502798

DAVIS CREEK - DAKOTA/SWIFT

BILLINGS

UPTON RESOURCES U.S.A. INC.

DAVIS CREEK SWD 1 NESE 32-139-100 F#: 90098 SOW: SWD UIC#: W0146S0542D 654554
 13469 12235 13404 13140 13690 12431 8275 10426 11660 13288 9549 16145 147712

DEVILS PASS - DAKOTA

BILLINGS

NANCE PETROLEUM CORPORATION

DEVILS PASS FEDERAL 6-3SWD NWSE 6-144-101 F#: 9351 SOW: SWD UIC#: A0028S0044C 5001049
 25024 26208 31631 25400 27258 23292 23292 25254 29929 28802 19278 20364 305732

DEVILS PASS 22-1SWD SENW 1-144-102 F#: 9616 SOW: DNA UIC#: A0029S0045C 2247715
 0 0 - 0 0 0 0 0 0 0 0 0 0

Totals: 25024 26208 31631 25400 27258 23292 23292 25254 29929 28802 19278 20364 305732 7248764

Operator-Lease Jan Feb Mar Apr May Jun Jul Aug Sep Oct Nov Dec 2005 Total Cumulative

DICKINSON - DAKOTA

STARK

CLINE PRODUCTION COMPANY

DICKINSON-HEATH-SAND UNIT 23 SWSW 30-140-96 F#: 4307 SOW: SWD UIC#: A0030S0046C 3905534
 4018 0 0 0 1565 980 990 1810 1960 1235 125 0 12683

DIMMICK LAKE - DAKOTA

MCKENZIE

AMERADA HESS CORPORATION

DIMMICK LAKE SWD 1 SENW 20-151-96 F#: 2028 SOW: SWD UIC#: A0031S0047C 3978484
 7013 6213 6563 6251 6050 6184 6160 1965 0 0 0 0 46399

DOBSON BUTTE - DAKOTA

STARK

WESCO OPERATING, INC.

KOSTELECKY SWD 1 NWN 33-139-96 F#: 90050 SOW: SWD UIC#: A0149S0251D 13550209
 25494 16839 16975 24829 17415 16426 15361 20203 31546 31546 33113 28550 278297

DOLPHIN - DAKOTA

DIVIDE

CHESAPEAKE OPERATING, INC.

LLOYD 1 S2SE 29-161-95 F#: 12111 SOW: SWD UIC#: W0105S0431C 3013338
 4886 4886 10247 11173 11584 10263 8614 10498 7145 6928 5790 7351 99365

DONNYBROOK - DAKOTA

RENVILLE

B & B OIL FIELD SERVICES, INC.

PATTERSON 3 SWD SENW 28-158-86 F#: 6621 SOW: SWD UIC#: A0202S0383C 256847
 0 0 0 0 0 0 0 0 0 0 0 150 160 310

EAST GOOSE LAKE - DAKOTA

DIVIDE

PHILLIPS PETROLEUM CO.

TORGERSON SWD 1 C SE 35-162-103 F#: 4429 SOW: DNA UIC#: W0002S0048C 617156

EDEN VALLEY - DAKOTA

RENVILLE

CLYDE W. JONES

JULIE VAN DEFRUE 1-A SWSE 15-163-84 F#: 3173 SOW: DNA UIC#: A0193S0352C 85727

EAGLE OPERATING, INC.

LOHSE 1 NENW 23-163-84 F#: 4778 SOW: DNA UIC#: A0032S0050C 322310

EARL SCHWARTZ SWD 1 NESE 22-163-84 F#: 90004 SOW: SWD UIC#: A0032S0049D 2385930

13210 14920 15455 14208 16422 16700 16273 16055 15357 14389 13917 13959 180865

Totals: 13210 14920 15455 14208 16422 16700 16273 16055 15357 14389 13917 13959 180865 2793967

EIGHTMILE - DAKOTA

WILLIAMS

PAUL RANKIN INC.

EIGHTMILE SWD 1 SESW 31-153-102 F#: 10758 SOW: SWD UIC#: A0184S0316C 2358287

4544 5148 5843 4287 3905 4392 5123 4909 4688 5084 5446 - 53369

ELEVEN BAR - DAKOTA

SLOPE

HUNT OIL COMPANY

NPRR "A" SWD 1 NESW 9-136-101 F#: 4485 SOW: DNA UIC#: W0003S0051C 547331

ELK - DAKOTA

MCKENZIE

LANDTECH ENTERPRISES, LLC

ELK DISPOSAL-WHALSTROM 10-2 NWSE 10-151-102 F#: 10128 SOW: DNA UIC#: A0177S0301C 10357333

54270 60411 72363 40890 31870 29630 34335 31241 33062 35237 31397 43491 498197

PAUL RANKIN INC.

GLASS BLUFF/ELK SWD 1 NENE 12-151-103 F#: 10720 SOW: SWD UIC#: W0045S0309C 5663595

9990 11183 15576 16373 13981 15296 14986 17473 15250 13084 12993 - 156185

Operator-Lease	Jan	Feb	Mar	Apr	May	Jun	Jul	Aug	Sep	Oct	Nov	Dec	2005 Total	Cumulative
WESTPORT OIL & GAS COMPANY, L.P.														
HOEHN SWD 1			NESE 13-152-102	F#: 545	SOW: SWD	UIC#: A0033S0052C								10670973
	11205	11215	11215	14422	13680	11129	18961	20840	22982	21253	21934	19166	198002	
Totals:	75465	82809	99154	71685	59531	56055	68282	69554	71294	69574	66324	62657	852384	26691901
ELKHORN RANCH - DAKOTA BILLINGS														
NANCE PETROLEUM CORPORATION														
STATE 4-16 WDW			NWSE 16-143-101	F#: 7225	SOW: SWD	UIC#: A0034S0054C								5426379
	17785	16811	19693	16094	19349	17057	19417	18181	20608	19752	19479	18322	222548	
ELKHORN RANCH 13-35HR			NWSW 35-144-102	F#: 12932	SOW: SWD	UIC#: A0239S0494C								491949
	4799	3449	5274	3398	4767	5493	6673	6272	6774	6603	6231	6822	66555	
FEDERAL 16-31 WDW			SESE 31-144-101	F#: 90005	SOW: SWD	UIC#: A0034S0055D								3055101
	3759	2931	2010	1777	2663	4979	5465	5712	5465	5691	5118	5527	51097	
Totals:	26343	23191	26977	21269	26779	27529	31555	30165	32847	32046	30828	30671	340200	8973429
ELMORE - DAKOTA RENVILLE														
MCRAE & HENRY, LTD.														
HARKNESS SWD SYSTEM 1			LT2 28-164-84	F#: 2905	SOW: DNA	UIC#: W0004S0056C								1778580
MUREX PETROLEUM CORPORATION														
C. F. BURRELL 1			SWNE 34-164-84	F#: 3058	SOW: SWD	UIC#: W0005S0057C								545827
	5730	4841	5122	5088	5357	5224	5368	3809	5366	5616	6071	6665	64257	
Totals:	5730	4841	5122	5088	5357	5224	5368	3809	5366	5616	6071	6665	64257	2324407
ELMS - DAKOTA BOTTINEAU														
CITATION OIL & GAS CORP.														
NELSON 2-13 SWD			NWSW 13-159-82	F#: 12379	SOW: SWD	UIC#: W0087S0400C								17108671
	94379	92489	101533	97830	96688	98390	101663	99086	94359	91678	103290	105050	1176435	
FLAXTON - DAKOTA BURKE														
BALLANTYNE OIL														
SCHULTZ 1 SWDW			NWSW 14-163-91	F#: 10406	SOW: SWD	UIC#: W0046S0310C								3683012
	15962	15212	16096	16371	18006	17110	15782	18104	24471	21822	19974	19581	218491	
EAGLE OPERATING, INC.														
JENSEN 3			NWSW 7-163-90	F#: 9695	SOW: SWD	UIC#: A0156S0288C								4291413
	6133	5597	7174	7147	5306	9658	5984	4422	3690	3855	3845	3434	66245	
WARD-WILLISTON COMPANY														
CARPENTIER 1-16			NENE 16-163-91	F#: 9965	SOW: SWD	UIC#: A0155S0260C								1407865
	2893	7437	5737	4234	3402	3560	7962	7685	10706	9561	17932	23395	104504	
Totals:	24988	28246	29007	27752	26714	30328	29728	30211	38867	35238	41751	46410	389240	9382290
FOREMAN BUTTE - DAKOTA MCKENZIE														
ZENERGY, INC														
WOLF SWD 1			NWN 28-150-102	F#: 90107	SOW: SWD	UIC#: W0159S0568D								1400882
	-	2509	42451	147018	155297	168284	160557	149782	151231	158234	136172	129347	1400882	
FOUR EYES - DAKOTA BILLINGS														
PANTERRA PETROLEUM														
KORDON B-1			NESW 32-143-100	F#: 7119	SOW: DNA	UIC#: A0180S0304C								857587
WESTPORT OIL & GAS COMPANY, L.P.														
FEDERAL 5-33A			SWNW 33-143-100	F#: 6992	SOW: SWD	UIC#: A0035S0058C								17461893
	71889	66741	69294	57338	70216	74347	69763	74462	70599	70317	55975	57266	808207	

Operator-Lease	Jan	Feb	Mar	Apr	May	Jun	Jul	Aug	Sep	Oct	Nov	Dec	2005 Total	Cumulative
Totals:	71889	66741	69294	57338	70216	74347	69763	74462	70599	70317	55975	57266	808207	18319480
FRYBURG - DAKOTA BILLINGS														
AMERADA HESS CORPORATION														
FRYBURG SWD SYSTEM 1			NWSW 10-139-100			F#: 448	SOW: DNA		UIC#: A0036S0059C					1300574
FRYBURG HEATH-MADISON UNIT 2 SWDS			NWNE 12-139-101			F#: 3339	SOW: SWD		UIC#: A0036S0284C					2359887
	7979	7317	8375	8411	7866	9211	7236	10562	10044	8843	8898	8634	103376	
Totals:	7979	7317	8375	8411	7866	9211	7236	10562	10044	8843	8898	8634	103376	3660461
FRYBURG - MADISON BILLINGS														
AMERADA HESS CORPORATION														
FRYBURG HEATH-MADISON UNIT G-808			NENW 14-139-101			F#: 1789	SOW: DNA		UIC#: W0067S0354C					1414098
FRYBURG HEATH-MADISON UNIT C-802			NWSW 21-139-101			F#: 4055	SOW: PNA		UIC#: A0036S0353C					908511
Totals:	-	-	-	-	-	-	-	-	-	-	-	-	-	2322609
FRYBURG - MINNELUSA BILLINGS														
AMERADA HESS CORPORATION														
FRYBURG HEATH-MADISON UNIT J-814D			NESE 1-139-101			F#: 5869	SOW: SWD		UIC#: W0096S0411C					7850763
	43384	40080	39935	39168	41850	38739	41415	40088	53029	54812	55880	33733	522113	
FRYBURG HEATH-MADISON UNIT M-809D			NWSW 8-139-100			F#: 6069	SOW: SWD		UIC#: W0123S0465C					87294
	0	560	0	0	0	0	0	0	1720	0	0	0	2280	
Totals:	43384	40640	39935	39168	41850	38739	41415	40088	54749	54812	55880	33733	524393	7938057
GLENBURN - DAKOTA RENVILLE														
BERENERGY CORPORATION														
MARTHA THOMPSON 1			NESW 7-158-81			F#: 1972	SOW: SWD		UIC#: A0037S0060C					30713958
	56378	50727	57540	53734	55571	37459	53685	49285	48441	44336	40079	37449	584684	
MARTHA THOMPSON 4			NESE 7-158-81			F#: 2696	SOW: SWD		UIC#: A0037S0061C					23504994
	44652	40456	44474	42647	43435	42456	44262	39763	40920	38019	35898	34264	491246	
CHRISTIANSON 3-17			SENEW 17-158-81			F#: 8884	SOW: SWD		UIC#: A0169S0291C					924307
	0	0	0	0	0	0	0	0	670	2168	2169	1833	6840	
CAMWEST II L.P.														
EARL C. PALMER 1			NESW 11-158-82			F#: 3778	SOW: DNA		UIC#: A0041S0071C					2166392
MAERCKLEIN 1			SWSE 24-158-82			F#: 4511	SOW: DNA		UIC#: A0041S0246C					216508
MCILROY 2			SWNW 11-158-82			F#: 6506	SOW: SWD		UIC#: A0041S0073C					12768645
	31264	33220	41477	39720	40144	39806	39645	39222	35938	39917	39068	37989	457410	
EAGLE OPERATING, INC.														
L. PRESKEY ET AL 1			NENE 22-158-82			F#: 3517	SOW: DNA		UIC#: A0038S0066C					4243750
L. WEBER 2			NESW 14-158-82			F#: 3839	SOW: DNA		UIC#: A0038S0064C					3401811
N. SHARP 2 SWD			SWNE 23-158-82			F#: 3925	SOW: SWD		UIC#: A0040S0070C					419432
	907	1495	1271	1369	1429	1299	1558	2645	2166	1489	1940	1219	18787	
MARIE WEBER SWD 2			NESE 11-158-82			F#: 3958	SOW: DNA		UIC#: A0038S0247C					1405462
HARTMAN WSW 1			SESE 1-158-82			F#: 90040	SOW: WS		UIC#: A0038S0063D					1598485
	6246	7338	10077	8703	10492	4339	362	-	362	362	362	-	48643	
WEISE SWD 1			NENE 15-158-82			F#: 90041	SOW: SWD		UIC#: A0038S0065D					6464302
	39571	37619	39567	37173	38348	43127	41807	47047	42803	37800	31250	35981	472093	
CHRISTIANSON SWD 1			NENW 7-158-81			F#: 90045	SOW: SWD		UIC#: A0038S0062D					5252684
	15804	13425	11759	8896	12117	10822	11762	8734	9109	13822	23621	17276	157147	
EARL SCHWARTZ CO.														
L. PRESKEY ET AL 2			SWNE 22-158-82			F#: 3883	SOW: DNA		UIC#: A0038S0067C					571594

Operator-Lease	Jan	Feb	Mar	Apr	May	Jun	Jul	Aug	Sep	Oct	Nov	Dec	2005 Total	Cumulative
GEORESOURCES, INC.														
CARROLL AITKEN 1			SWSE	14-158-82	F#: 5178	SOW: DNA	UIC#: A0039S0068C							45054
GRAHAM ROYALTY, LTD.														
MCILROY 1			NENW	11-158-82	F#: 3835	SOW: DNA	UIC#: A0041S0072C							693210
SULLIVAN 1			NESW	19-158-81	F#: 4181	SOW: DNA	UIC#: W0069S0356C							521271
KERR-MCGEE CORP.														
M. E. OCONNELL 1			NENW	36-159-82	F#: 2792	SOW: DNA	UIC#: W0068S0355C							106226
NORTHERN PUMP CO.														
MATT ROLES 2			NENE	30-158-81	F#: 4314	SOW: DNA	UIC#: A0040S0069C							3120438
PHILLIP D. ARMSTRONG														
KJONAAS 1 SWD			NENW	30-158-81	F#: 90054	SOW: SWD	UIC#: A0161S0271D							4142677
	23119	17829	22491	22021	23219	22491	23871	24332	22852	19426	21916	23920	267487	
TENNECO OIL CO.														
EINAR CHRISTIANSON A 1			NENE	7-158-81	F#: 3194	SOW: DNA	UIC#: A0042S0074C							1822159
Totals:	217941	202109	228656	214263	224755	201799	216952	211028	203261	197339	196303	189931	2504337	104103359
GLENBURN - MADISON							RENVILLE							
CAMWEST II L.P.														
MCILROY 2			SWNW	11-158-82	F#: 6506	SOW: PNA	UIC#: W0079S0381C							2799452
GOLD - DAKOTA							BOWMAN							
NANCE PETROLEUM CORPORATION														
MAYCHRZAK 22-12			NWSW	22-129-100	F#: 11003	SOW: SWD	UIC#: W0130S0484C							288139
	0	0	0	0	0	0	0	0	0	0	0	0	0	0
GRASSY BUTTE - DAKOTA							MCKENZIE							
NANCE PETROLEUM CORPORATION														
COUNTRY ROADS 22-24SWD			SESW	22-146-99	F#: 8864	SOW: SWD	UIC#: W0112S0444C							1548212
	8557	7599	7454	3859	5165	9039	9793	8502	7892	7656	7422	8506	91444	
GREAT NORTHERN - DAKOTA							BOTTINEAU							
TEXAS CRUDE ENERGY, INC.														
SMETANA 31 2			SENW	31-160-83	F#: 13815	SOW: SWD	UIC#: W0127S0473C							786192
	7220	6920	7719	7145	7215	7240	7327	7421	6950	6985	7228	7402	86772	
GREENBUSH - DAKOTA							WARD							
PRIMA EXPLORATION, INC.														
MILLER F 12-13			NWSW	13-159-87	F#: 12529	SOW: SWD	UIC#: W0094S0408C							1824443
	4882	3714	4491	5648	5692	4727	5858	5645	5306	5600	5490	5467	62520	
GRENORA - DAKOTA							WILLIAMS							
CAMWEST II L.P.														
GRENORA-MADISON UNIT 02			SWNE	29-159-103	F#: 2824	SOW: SWD	UIC#: W0153S0566C							408618
	27469	18015	33820	27164	26177	23020	25046	20071	12112	26446	22073	21660	283073	
MILO 2			SWNW	8-158-103	F#: 4921	SOW: SWD	UIC#: A0044S0076C							4533587
	5684	4977	5579	6409	6386	6701	6542	4333	7029	6026	3231	7085	69982	
GMU 16 WDW			SE SW	29-159-103	F#: 90100	SOW: SWD	UIC#: W0153S549C							1222363
	33641	24630	40667	32135	30047	25823	28716	24362	26976	42205	37425	29288	375915	
GETTY OIL CO.														
ISABELE LEGGE 1			SWSE	20-159-103	F#: 2887	SOW: DNA	UIC#: A0043S0075C							3447563
Totals:	66794	47622	80066	65708	62610	55544	60304	48766	46117	74677	62729	58033	728970	9612131

HAAS - DAKOTA

BOTTINEAU

UNION OIL COMPANY OF CALIFORNIA

E. J. FELAND 1 NWN 25-163-83 F#: 2980 SOW: DNA UIC#: A0045S0077C 2780746

ZARGON OIL (ND) INC.

E. AND A. PEARSON SWD 2 SENE 27-163-83 F#: 3053 SOW: SWD UIC#: A0046S0080C 22123043

97 0 0 0 0 0 0 0 0 0 0 0 97

T. DRANGSHOLT 13-026 SWSE 26-163-83 F#: 7598 SOW: WS UIC#: A0046S0079C 11518556

Totals: 97 0 0 0 0 0 0 0 0 0 0 0 97 36422345

HAMLET - DAKOTA

DIVIDE

NANCE PETROLEUM CORPORATION

TOFTE 1 SWD NWN 24-160-96 F#: 5610 SOW: SWD UIC#: A0138S0229C 2786202

9251 7924 10216 8292 7400 7304 9187 13462 14305 14272 13478 15328 130419

HARAM - DAKOTA

BOTTINEAU

CITATION OIL & GAS CORP.

TREND MOEN TRUST 42-28 1 SENE 28-163-77 F#: 11548 SOW: SWD UIC#: W0053S0328C 31560296

81950 78450 83850 91350 114800 116150 95900 102130 95920 77520 63280 61150 1062450

TREND SKAADEN 44-28 2 SESE 28-163-77 F#: 11633 SOW: SWD UIC#: W0082S0393C 28812419

158100 136300 155900 153100 142900 129100 156100 151700 140600 153400 151800 154900 1783900

Totals: 240050 214750 239750 244450 257700 245250 252000 253830 236520 230920 215080 216050 2846350 60372715

HARDING - DAKOTA

MCKENZIE

BILL BARRETT CORPORATION

DANIELSON 4-32 SWD SWSW 32-151-104 F#: 90087 SOW: SWD UIC#: W0128S0480D 1587859

13745 11705 11197 9699 7009 11864 11589 12666 11856 13436 13148 12312 140226

HARTLAND - MADISON

WARD

TURTLE MOUNTAIN GAS & OIL, INC.

RUDIE W.W.D. 2 NENW 19-157-84 F#: 8790 SOW: PNA UIC#: A0047S0081C 64809

HAWKEYE - DAKOTA

MCKENZIE

AMERADA HESS CORPORATION

HAWKEYE-MADISON UNIT F-616D NWSW 8-152-95 F#: 90064 SOW: SWD UIC#: A0188S0322D 6594939

27550 14237 11811 38536 30541 39395 28500 28690 28750 25760 38980 37320 350070

HOFFLUND - DAKOTA

WILLIAMS

AMERADA HESS CORPORATION

HOVE 2-9 NENW 9-154-95 F#: 6941 SOW: DNA UIC#: A0048S0082C 176106

NANCE PETROLEUM CORPORATION

HOFFLUND 3 SENW 4-154-95 F#: 1407 SOW: SWD UIC#: A0049S0083C 1566787

15113 13773 13059 7578 18255 22679 25530 21365 23738 21819 22221 21567 226697

Totals: 15113 13773 13059 7578 18255 22679 25530 21365 23738 21819 22221 21567 226697 1742893

HOOT OWL - DAKOTA

GOLDEN VALLEY

ENERGY EQUITY COMPANY

UECKERT 1-11 NENW 11-141-105 F#: 8233 SOW: SWD UIC#: W0116S0453C 2350449

13954 14388 10807 9009 11148 14051 13558 11982 8127 23965 3922 5272 140183

HORSE CREEK - DAKOTA

BOWMAN

WESTPORT OIL & GAS COMPANY, L.P.

ROLPH 1-24 SWNW 24-129-105 F#: 10228 SOW: SWD UIC#: A0162S0272C 7858028

11332 9292 6713 7466 6555 8264 9914 9005 10826 14411 15104 18153 127035

Operator-Lease Jan Feb Mar Apr May Jun Jul Aug Sep Oct Nov Dec 2005 Total Cumulative

HORSE CREEK - MADISON

BOWMAN

CONTINENTAL RESOURCES, INC.

BEULAH 1-4 SWD SENW 4-129-104 F#: 11441 SOW: SWD UIC#: W0135S0502C 4148131
 34510 31194 36121 33112 37268 31207 38369 39203 35009 40028 34810 33436 424267

HURLEY - DAKOTA

RENVILLE

BALLANTYNE OIL

ENERGY MEYER SWD 1 SENE 35-163-84 F#: 90066 SOW: SWD UIC#: W0060S0335D 1170608
 5650 5061 5712 5593 5641 5290 5546 5349 5126 5151 5277 3992 63388

ICE CAVES - DAKOTA

BILLINGS

WILLISTON INDUSTRIAL SUPPLY CORPORATION

9210 JV-P FEDERAL DF 1 NENW 6-144-100 F#: 8601 SOW: DNA UIC#: A0222S0448C 179607

INDIAN HILL - DAKOTA

MCKENZIE

J&M DISPOSAL, INC.

HERMAN SCHMITZ 27-1 SENE 27-153-101 F#: 7651 SOW: SWD UIC#: A0051S0085C 10997777
 46497 41797 46375 45517 43387 49416 51454 43790 46410 43641 45013 45850 549147

JIM CREEK - DAKOTA

DUNN

CITATION OIL & GAS CORP.

SKACHENKO B 1 NESW 30-146-95 F#: 11906 SOW: SWD UIC#: A0251S0512C 296299
 4838 3831 5331 5174 4859 2422 5295 5251 4318 4396 3759 3538 53012

KEENE - DAKOTA

MCKENZIE

NANCE PETROLEUM CORPORATION

ANDERSON 1 NWSW 32-153-95 F#: 5036 SOW: SWD UIC#: A0053S0087C 12806773
 3672 3255 3137 3142 3430 2904 2847 2876 2875 2653 2911 3165 36867

KEENE - MADISON

MCKENZIE

PETRO-HUNT, L.L.C.

L. WISNESS 2-SWD LT11 3-152-96 F#: 2169 SOW: SWD UIC#: A0052S0086C 1350247
 1342 1718 1992 1856 1834 2276 1980 2577 2551 3392 2992 2901 27411

KIMBERLY - DAKOTA

DIVIDE

RJL OIL & GAS, INC.

RJL DUDLEY KIMBERLY 12-17 SWD NWSW 17-163-95 F#: 9035 SOW: DNA UIC#: A0159S0267C 1074141

SLAWSON EXPLORATION COMPANY, INC.

RJL DUDLEY KIMBERLY 14-18 SWD SESW 18-163-95 F#: 13698 SOW: SWD UIC#: A0237S0482C 1471523
 7701 8401 8439 8096 7994 6731 7155 6664 5390 8432 7848 8122 90973

Totals: 7701 8401 8439 8096 7994 6731 7155 6664 5390 8432 7848 8122 90973 2545664

KNUTSON - DAKOTA

GOLDEN VALLEY

MAXUS EXPLORATION CO.

INTERSTATE FEDERAL 44-11 NESE 11-140-103 F#: 11749 SOW: DNA UIC#: W0062S0343C 844106

SUMMIT RESOURCES, INC.

COREY FEDERAL 33-5 (SWD) SWNE 5-140-102 F#: 11447 SOW: DNA UIC#: W0052S0327C 6338905

KNUTSON FEDERAL 1 (SWD) SWSE 33-141-102 F#: 90061 SOW: DNA UIC#: W0044S0303D 3316223

Totals: - - - - - - - - - - - - - - - 10499234

KNUTSON - MINNELUSA

GOLDEN VALLEY

SUMMIT RESOURCES, INC.

MYERS FEE 25-1 (SWD) SESW 1-140-103 F#: 11688 SOW: SWD UIC#: W0078S0380C 28837189

115079 102262 108956 103977 106042 110927 114930 114965 112794 92200 106989 - 1189121

Operator-Lease Jan Feb Mar Apr May Jun Jul Aug Sep Oct Nov Dec 2005 Total Cumulative

KUROKI - DAKOTA		BOTTINEAU													
BALLANTYNE OIL															
DEMARS	1			NENW	12-163-81	F#:	1273	SOW:	DNA	UIC#:	W0006S0088C				1125452
		0	0	0	0	0	0	0	0	0	0	0	0	0	0

LAKE DARLING - DAKOTA		RENVILLE													
ARSENAL ENERGY USA INC.															
RAY VENDSEL	1			NENW	11-158-85	F#:	5720	SOW:	SWD	UIC#:	A0056S0092C				4105894
		12809	13288	14568	13382	14227	13752	13833	13888	13135	13036	13386	14272	163576	

EAGLE OPERATING, INC.															
SWIFT SWD	1			NENW	28-159-85	F#:	4985	SOW:	SWD	UIC#:	A0054S0089C				9855529
		16207	18500	25013	20966	27399	21790	17868	19802	19802	22197	22484	22484	254512	
HELMERS	9-31			NESE	31-159-85	F#:	5615	SOW:	DNA	UIC#:	A0055S0091C				502896

KOCH INDUSTRIES, INC.															
HELSETH	41-10			NENE	10-158-85	F#:	5190	SOW:	DNA	UIC#:	A0055S0090C				3543979
Totals:		29016	31788	39581	34348	41626	35542	31701	33690	32937	35233	35870	36756	418088	18008298

LAKE ILO - DAKOTA		DUNN													
MCRAE & HENRY, LTD.															
HAUSAUER	22-2 (SWD)			NWSE	22-145-93	F#:	9601	SOW:	SWD	UIC#:	A0146S0282C				2589025
		10233	9722	10234	9154	9599	7363	9139	9139	9087	7953	8146	12267	112036	

LAKE VIEW - DAKOTA		BURKE													
EAGLE OPERATING, INC.															
SCHMID ESTATE	1-36			SWNW	36-164-88	F#:	12931	SOW:	SWD	UIC#:	W0162S0572C				55976
		-	-	-	-	-	-	455	2279	6922	11580	15298	19442	55976	

LANDA - DAKOTA		BOTTINEAU													
PRODUCERS DISPOSAL SERVICES															
RAUK S.W.D.	1			SESW	26-163-79	F#:	6827	SOW:	DNA	UIC#:	W0008S0094C				1117907

LANSFORD - DAKOTA		BOTTINEAU													
BALLANTYNE OIL															
BLOWERS	1 SWD			SESW	17-160-83	F#:	90006	SOW:	SWD	UIC#:	A0058S0096D				3961037
		0	0	0	1098	3160	3100	2984	3030	2741	2664	2232	0	21009	

LEONARD - DAKOTA		BOTTINEAU													
GEORESOURCES, INC.															
ANDERSON ET AL	2-24			SWSE	24-163-79	F#:	11889	SOW:	SWD	UIC#:	W0074S0376C				3853014
		20218	18254	20213	17949	18657	19757	20057	19668	18752	19329	18796	18063	229713	

LIGNITE - DAKOTA		BURKE													
EAGLE OPERATING, INC.															
GOFOR OIL-EARL SCHWARTZ	1 SWD			NESE	3-162-91	F#:	90058	SOW:	SWD	UIC#:	A0147S0283D				1716498
		2737	4360	5901	7185	7148	2124	6383	3238	4517	4586	2695	9000	59874	

LINDAHL - DAKOTA		WILLIAMS													
ARSENAL ENERGY USA INC.															
STRID	35-1			SWNW	35-159-95	F#:	8236	SOW:	SWD	UIC#:	A0220S0445C				4174350
		25092	24751	27737	28955	30082	28738	30162	29444	-	29206	28584	25142	307893	

PRODUCERS DISPOSAL SERVICES															
STRID S.W.D.	26-2			SWNW	26-159-95	F#:	9129	SOW:	DNA	UIC#:	A0059S0097C				2551111
Totals:		25092	24751	27737	28955	30082	28738	30162	29444	-	29206	28584	25142	307893	6725461

Operator-Lease Jan Feb Mar Apr May Jun Jul Aug Sep Oct Nov Dec 2005 Total Cumulative

LITTLE KNIFE - DAKOTA

BILLINGS

BTA OIL PRODUCERS

9215 JV-P SNOW C 3 SWD SESW 10-143-98 F#: 90093 SOW: SWD UIC#: A0217S0520D 1569900
 25741 24474 24446 23534 23667 22512 24233 27160 24484 23706 24189 21887 290033

8902 JV-P LKNMU 6 WI SESW 30-146-97 F#: 12996 SOW: DNA UIC#: A0217S0432C 170509

CITATION OIL & GAS CORP.

VELENCHENKO 29-6 SENW 29-144-97 F#: 10450 SOW: SWD UIC#: A0166S0286C 4946058
 14065 16096 15094 12454 16878 15898 15584 18972 18004 19074 16726 14733 193578

EDWARD MIKE DAVIS, L.L.C.

LITTLE KNIFE 36-4 NWN 36-144-98 F#: 9787 SOW: SWD UIC#: A0252S0518C 147662
 4824 4319 4489 4429 4538 4536 3122 4244 3760 4018 3594 1034 46907

GULF OIL CORP.

ZABOLOTNY OBSERVATION 1 SWNE 3-144-98 F#: 7245 SOW: DNA UIC#: A0061S0358C 12600

PETRO-HUNT, L.L.C.

STATE 1-16-2B NENE 16-144-98 F#: 6281 SOW: SWD UIC#: A0061S0252C 1313204
 1476 1493 5509 4651 15925 16113 6820 1766 1738 2240 1679 1465 60875

WIKE 2-24-2D SWNE 24-144-98 F#: 9530 SOW: SWD UIC#: A0061S0275C 6166587
 21481 18821 21818 20425 21714 19779 20036 21274 20189 22839 24936 22210 255522

WESTPORT OIL & GAS COMPANY, L.P.

BURLINGTON NORTHERN A 2-13 NESE 13-143-98 F#: 10588 SOW: SWD UIC#: A0060S0297C 3592068
 7708 7708 6802 6839 6491 7903 7216 8666 8982 8167 7748 10204 94434

Totals: 75295 72911 78158 72332 89213 86741 77011 82082 77157 80044 78872 71533 941349 17918588

LITTLE KNIFE - MINNELUSA

DUNN

FLYING J OIL & GAS, INC.

OBRIGEWITCH 1 SWSW 33-146-97 F#: 6290 SOW: DNA UIC#: A0060S0098C 1220858

PETRO-HUNT, L.L.C.

LITTLE KNIFE WWD 2 NWN 15-144-98 F#: 90009 SOW: SWD UIC#: A0061S0099D 16509901
 64550 62520 55251 63093 68191 62631 64804 61575 64647 66545 63151 62320 759278

LITTLE KNIFE WWD 1 NWNE 19-145-97 F#: 90008 SOW: SWD UIC#: A0061S0100D 9177732
 28830 27812 30464 30741 29463 25510 33279 36258 25793 28303 26076 28501 351030

Totals: 93380 90332 85715 93834 97654 88141 98083 97833 90440 94848 89227 90821 1110308 26908491

LOCKWOOD - DAKOTA

RENVILLE

WARD-WILLISTON COMPANY

THEODORE SWD 1-22 SWNW 22-159-84 F#: 7215 SOW: SWD UIC#: A0062S0101C 2649313
 3472 2571 5209 2393 9891 9518 14559 3260 7240 6560 3959 4685 73317

LONE BUTTE - DAKOTA

DUNN

CITATION OIL & GAS CORP.

CARUS UNIT C 1 SWD NWNE 18-147-97 F#: 8839 SOW: SWD UIC#: A0063S0102C 5628421
 25803 24188 27900 19658 26425 28867 26502 26376 25513 23301 25168 25285 304986

GULF OIL CORP.

MORMON BUTTE FEDERAL 4-25-4D SWSW 25-147-98 F#: 8624 SOW: DNA UIC#: A0168S0139C 163600

Totals: 25803 24188 27900 19658 26425 28867 26502 26376 25513 23301 25168 25285 304986 5792021

LONE TREE - DAKOTA

WARD

NEXEN OIL AND GAS U.S.A. INC.

HENNESSEY W. 1 SWD NENW 11-155-86 F#: 4775 SOW: SWD UIC#: W0009S0103C 8369199
 0 0 0 0 0 0 0 0 0 0 0 0 0

Operator-Lease Jan Feb Mar Apr May Jun Jul Aug Sep Oct Nov Dec 2005 Total Cumulative

LORAIN - DAKOTA		RENVILLE												
WARD-WILLISTON COMPANY														
UCLI 2				SESW 14-162-84	F#: 5494	SOW: DNA	UIC#: A0064S0364C							893558
UCLI 3 SWD				NESW 14-162-84	F#: 5574	SOW: SWD	UIC#: A0064S0104C							4397476
	2045	2772	3177	3173	3045	3232	2476	3107	3032	3136	2594	-	31789	
Totals:	2045	2772	3177	3173	3045	3232	2476	3107	3032	3136	2594	-	31789	5291034

LOST BRIDGE - DAKOTA		DUNN												
FLYING J OIL & GAS, INC.														
SIGNALNESS UNIT A 1				NWSE 15-148-96	F#: 2724	SOW: DNA	UIC#: A0066S0106C							220203
THOMAS A. HAUGEN OPERATING CO.														
SIGNALNESS B 1				NWSW 11-148-96	F#: 5778	SOW: DNA	UIC#: A0065S0105C							335369
Totals:														555572

LUCKY MOUND - DAKOTA		MCLEAN												
WHITING OIL AND GAS CORPORATION														
HENDRICKSON 42-28				SENE 28-150-89	F#: 13097	SOW: SWD	UIC#: W0104S0430C							2789267
	10683	13355	12426	10313	11264	16869	10202	17391	19927	15675	17013	14298	169416	

MACKOBBE COULEE - DAKOTA		RENVILLE												
KOCH INDUSTRIES, INC.														
SCORE SWD 1				NWNE 21-158-85	F#: 4211	SOW: DNA	UIC#: A0194S0359C							236153

MAGPIE - DAKOTA		BILLINGS												
TENNECO OIL CO.														
CONNELL SWD 1				SWNW 35-144-101	F#: 90039	SOW: DNA	UIC#: A0068S0108D							5586198
WESTPORT OIL & GAS COMPANY, L.P.														
FEDERAL 15-25				NWSE 25-144-101	F#: 7629	SOW: SWD	UIC#: A0067S0107C							3103928
	13468	10791	12163	12453	13411	10523	9741	11292	10798	11840	12667	11745	140892	
Totals:	13468	10791	12163	12453	13411	10523	9741	11292	10798	11840	12667	11745	140892	8690126

MCKINNEY - DAKOTA		RENVILLE												
B & B OIL FIELD SERVICES, INC.														
TENNECO 4-17				NENW 17-161-86	F#: 11083	SOW: SWD	UIC#: W0051S0326C							1908885
	3200	4000	4600	6250	13600	16500	14500	17700	15650	14170	18290	14820	143280	

EARL SCHWARTZ														
LAUMB 2				NWN 18-161-86	F#: 10751	SOW: DNA	UIC#: A0182S0313C							1651102
Totals:	3200	4000	4600	6250	13600	16500	14500	17700	15650	14170	18290	14820	143280	3559987

MEDICINE POLE HILLS - DAKOTA		BOWMAN												
CONTINENTAL RESOURCES, INC.														
ALBERT FOSSUM 2-14 SWD				SESW 14-130-104	F#: 5266	SOW: SWD	UIC#: W0010S0109C							12540498
	21919	19297	22013	19583	20460	20520	21351	21644	20745	16489	18489	17948	240458	
LTA SWD 1				SWSE 18-129-104	F#: 5492	SOW: SWD	UIC#: A0050S0084C							5473742
	7663	5587	4625	2660	5528	2283	2675	7920	3200	4295	1920	200	48556	
Totals:	29582	24884	26638	22243	25988	22803	24026	29564	23945	20784	20409	18148	289014	18014240

MEDORA - DAKOTA		BILLINGS												
AMERADA HESS CORPORATION														
MEDORA HEATH-MADISON UNIT 10D				SENW 14-139-102	F#: 3644	SOW: DNA	UIC#: W0057S0332C							240495
MEDORA HEATH-MADISON UNIT 01				SESE 2-139-102	F#: 3761	SOW: DNA	UIC#: W0011S0110C							19001

Operator-Lease	Jan	Feb	Mar	Apr	May	Jun	Jul	Aug	Sep	Oct	Nov	Dec	2005 Total	Cumulative
MEDORA HEATH-MADISON UNIT	25D		SWSW 24-139-102	F#: 5189	SOW: TA	UIC#: W0077S0379C								1828403
	0	0	0	0	0	0	0	0	0	0	0	0	0	
Totals:	0	0	0	0	0	0	0	0	0	0	0	0	0	2087899
MEDORA - MINNELUSA BILLINGS														
AMERADA HESS CORPORATION														
MHMU 12D			SWSE 13-139-102	F#: 4024	SOW: SWD	UIC#: W0149S0545C								3281516
	104586	98198	110145	106740	110040	94021	90945	83744	74903	75520	70720	75864	1095426	
MEDORA HEATH-MADISON UNIT	26D		NENE 23-139-102	F#: 6352	SOW: SWD	UIC#: W0097S0412C								11085580
	53833	48493	51593	49086	49811	43162	37058	37120	40324	42950	41794	43367	538591	
Totals:	158419	146691	161738	155826	159851	137183	128003	120864	115227	118470	112514	119231	1634017	14367096
MIDWAY - DAKOTA WILLIAMS														
RANCH OIL COMPANY														
NELSON 13-28 SWD			NWSW 28-157-95	F#: 5612	SOW: SWD	UIC#: A0175S0299C								1847634
	3101	2500	2684	3330	2688	2304	2650	2586	2502	2914	2445	1787	31491	
MINNESOTA - DAKOTA BURKE														
LANDTECH ENTERPRISES, LLC														
FERRELL 1			SESE 21-162-89	F#: 9511	SOW: SWD	UIC#: A0069S0111C								2211419
	1577	10232	16394	14075	16698	16308	17998	17895	18244	16660	14698	22822	183601	
MISSOURI RIDGE - DAKOTA WILLIAMS														
WESTPORT OIL & GAS COMPANY, L.P.														
ALLISON 1			NENE 8-155-101	F#: 10837	SOW: SWD	UIC#: A0246S0503C								1015383
	13296	15397	17919	13162	12503	11535	12430	14479	14431	17086	17076	8808	168122	
MOHALL - DAKOTA BOTTINEAU														
EAGLE OPERATING, INC.														
GEORGE WITTEMAN 1 WSW			NENE 7-161-83	F#: 3781	SOW: WS	UIC#: W0013S0113C								4564303
	0	0	0	0	0	0	0	0	0	0	0	0	0	
MOHALL PARK SWD 1			NESE 36-162-84	F#: 3831	SOW: SWD	UIC#: W0012S0112C								8027146
	0	0	0	0	0	0	0	0	0	0	0	0	0	
Totals:	0	0	0	0	0	0	0	0	0	0	0	0	0	12591449
MONDAK - DAKOTA MCKENZIE														
BLACK HAWK RESOURCES, LLC														
HATTER 34-43X SWD			NESE 34-148-104	F#: 90012	SOW: SWD	UIC#: A0071S0117D								10276765
	0	0	0	0	0	0	0	0	0	0	0	480	480	
KLANDL 26-31X SWD			NWNE 26-148-105	F#: 90013	SOW: SWD	UIC#: A0071S0118D								9715114
	12747	17161	19513	21610	33173	27382	26263	25184	25184	25877	9623	17834	261551	
BROWN BEAR ENTERPRISES, LLC														
ACID GAS INJECTOR 1			NWSE 36-148-105	F#: 15228	SOW: AGD	UIC#: W0145S0553D								565919
	20364	19102	20385	19343	17253	16391	17928	19345	18786	19488	18849	17668	224902	
HEADINGTON OIL LIMITED PARTNERSHIP														
USA 31-11			NWNE 11-148-105	F#: 90014	SOW: SWD	UIC#: A0072S0120D								11312006
	15119	22919	30478	22455	28006	29770	34474	27702	32714	31955	30180	34183	339955	
USA 42-10			SENE 10-148-105	F#: 90015	SOW: SWD	UIC#: A0072S0119D								16403684
	18886	10682	12050	11609	5734	5233	11494	18553	16818	18917	20137	22467	172580	
KERR-MCGEE CORP.														
CHRIS 1			SESW 28-149-104	F#: 90011	SOW: DNA	UIC#: A0070S0115D								4585388

Operator-Lease	Jan	Feb	Mar	Apr	May	Jun	Jul	Aug	Sep	Oct	Nov	Dec	2005 Total	Cumulative
PANTHER CREEK RESOURCES, LLC														
ANDERSON SWD 1				SWSW 6-147-104	F#: 90010	SOW: SWD	UIC#: A0070S0114D							799176
	2354	1230	1976	1723	1681	1657	1197	348	43	4658	2611	2643	22121	
ROONEY OPERATING CO.														
CENEX DISPOSAL-FEDERAL	12-8			NWSW 8-147-103	F#: 7183	SOW: DNA	UIC#: A0071S0116C							7133066
Totals:	69470	71094	84402	76740	85847	80433	91356	91132	93545	100895	81400	95275	1021589	60791118
MONDAK - TYLER							MCKENZIE							
BROWN BEAR ENTERPRISES, LLC														
ACID GAS INJECTOR 1				NWSE 36-148-105	F#: 15228	SOW: DNA	UIC#: W0145S0540D							351898
MORAINES - DAKOTA							DIVIDE							
BTA OIL PRODUCERS														
WILDROSE STATE 2-36				NWNE 36-161-98	F#: 12427	SOW: SWD	UIC#: A0229S0470C							552234
	682	732	691	603	509	630	455	4555	3449	677	2721	1117	16821	
MORGAN DRAW - MINNELUSA							BILLINGS							
BTA OIL PRODUCERS														
20006 JV-P MORGAN 1				NWSW 32-144-102	F#: 14996	SOW: SWD	UIC#: W0140S0530C							2100990
	38672	38610	43469	44942	41324	44150	43743	43382	42542	42149	40764	39283	503030	
MOUNTROSE - DAKOTA							BOTTINEAU							
BALLANTYNE OIL														
DALE G. LEATHERS 31-6				NWNE 6-160-82	F#: 10954	SOW: SWD	UIC#: W0048S0319C							7664410
	29000	25700	27910	28400	27500	25900	27200	27200	26300	24100	27600	26185	322995	
MOUSE RIVER PARK - DAKOTA							RENVILLE							
MILLER PETROLEUM, INC.														
FINN HELLEBUST 1				SESW 19-162-85	F#: 3495	SOW: DNA	UIC#: A0073S0121C							1091960
WARD-WILLISTON COMPANY														
STRAND 1				SWNW 32-162-85	F#: 3674	SOW: WS	UIC#: A0073S0308C							4211295
	14995	-	-	-	-	-	-	-	-	-	-	-	14995	
Totals:	14995	-	-	-	-	-	-	-	-	-	-	-	14995	5303255
NAMELESS - DAKOTA							MCKENZIE							
NANCE PETROLEUM CORPORATION														
LINDECKER 1-35-4A				NWSW 35-151-102	F#: 9481	SOW: SWD	UIC#: A0242S0498C							769789
	13244	11141	11460	10915	11918	12717	11013	13153	12722	11825	10903	12347	143358	
NEW HRADEC - DAKOTA							STARK							
CENEX														
KUNTZ 8-9				SENE 9-140-98	F#: 9422	SOW: DNA	UIC#: A0176S0300C							511469
NEWBURG - DAKOTA							BOTTINEAU							
AMERADA HESS CORPORATION														
NEWBURG-SPEARFISH-CHARLES UNIT	Q-7	NWSW 22-161-79	F#: 2095	SOW: SWD	UIC#: A0074S0122C									14464263
	78461	75758	79082	65145	80084	25870	23661	7551	12105	8533	1498	1591	459339	
NEWBURG-SPEARFISH-CHARLES UNIT	N-7	SENW 28-161-79	F#: 2168	SOW: SWD	UIC#: A0074S0398C									6380440
	2108	5276	4214	15569	22642	72247	67667	88022	71681	78227	82481	81020	591154	
CHEVRON USA, INC.														
BERT HENRY SWD 1				SWSW 5-161-79	F#: 90032	SOW: DNA	UIC#: A0183S0315D							477542
Totals:	80569	81034	83296	80714	102726	98117	91328	95573	83786	86760	83979	82611	1050493	21322245

Operator-Lease	Jan	Feb	Mar	Apr	May	Jun	Jul	Aug	Sep	Oct	Nov	Dec	2005 Total	Cumulative
NEWPORTE - DAKOTA														RENVILLE
JETTISON, INC.														
EMMEL - LARSON SWD 1			NESW 9-163-87			F#: 6296	SOW: SWD		UIC#: W0157S0562C					87688
	4832	5801	5928	5170	5545	4947	0	2933	5766	5467	4919	1783	53091	
NOONAN - DAKOTA														DIVIDE
CITATION OIL & GAS CORP.														
ANDERSON 1-R SWD			NENW 20-162-95			F#: 90053	SOW: SWD		UIC#: A0076S0269D					2081956
	7825	8972	8699	7650	6949	6067	8703	9101	8111	7028	7377	7377	93859	
EARL SCHWARTZ CO.														
ANDERSON 1			NENW 20-162-95			F#: 1781	SOW: DNA		UIC#: A0075S0123C					1813868
Totals:	7825	8972	8699	7650	6949	6067	8703	9101	8111	7028	7377	7377	93859	3895824
NORMA - DAKOTA														WARD
EAGLE OPERATING, INC.														
CANYON ENERGY JORGENSON	25-7		SWNE 25-160-87			F#: 14306	SOW: SWD		UIC#: W0133S0492C					677928
	14998	14110	16348	14642	15429	14433	15267	14960	13905	8298	13113	16177	171680	
NORTH GRANO - DAKOTA														RENVILLE
EAGLE OPERATING, INC.														
NGMU 1			NWSE 19-160-84			F#: 4604	SOW: WS		UIC#: W0014S0125C					686311
NORTH HAAS - DAKOTA														BOTTINEAU
B & B OIL FIELD SERVICES, INC.														
LEO HALLOF 1			NESW 21-163-82			F#: 90074	SOW: SWD		UIC#: W0095S0409D					840212
	700	2000	3000	3100	7400	7200	6300	4000	1300	8620	8180	4400	56200	
MUREX PETROLEUM CORPORATION														
JESPERSON 31-29			NWNE 29-163-82			F#: 11772	SOW: SWD		UIC#: W0058S0333C					2859620
	14478	13206	14297	14080	14978	14313	14902	13944	14274	15035	14545	14493	172545	
Totals:	15178	15206	17297	17180	22378	21513	21202	17944	15574	23655	22725	18893	228745	3699832
NORTH MAXBASS - DAKOTA														BOTTINEAU
AEON ENERGY CORP.														
LILLIE FARMS PARTNERSHIP S.W.D. 1			SENW 10-161-81			F#: 5954	SOW: SWD		UIC#: W0075S0377C					2207822
	7860	16110	11630	5990	7398	29980	12950	27533	23847	21860	12280	5800	183238	
NORTH SOURIS - DAKOTA														BOTTINEAU
BHP PETROLEUM COMPANY, INC.														
SKARPHOL 2			NWNE 33-164-77			F#: 961	SOW: DNA		UIC#: A0078S0128C					4322595
RITCHIE EXPLORATION, INC.														
CLARA MOEN 1-33 (SWD)			NESE 33-164-77			F#: 1038	SOW: SWD		UIC#: A0077S0126C					11424371
	63568	63568	91371	59590	81342	80314	75214	76226	76226	76226	76226	76226	896097	
C. SKARPHOL 33-1X(SWD)			NWNE 33-164-77			F#: 10043	SOW: SWD		UIC#: A0077S0127C					14230981
	0	0	0	0	0	0	0	0	0	0	0	0	0	
Totals:	63568	63568	91371	59590	81342	80314	75214	76226	76226	76226	76226	76226	896097	29977947
NORTH TIOGA - DAKOTA														BURKE
BTA OIL PRODUCERS														
STROMBECK FLB 1			NENW 6-159-94			F#: 12329	SOW: SWD		UIC#: W0151S0547C					265714
	7529	5238	8408	6214	7178	7230	8333	7508	6948	5617	6219	6298	82720	
CONDOR PETROLEUM, INC.														
WOLD 32-2			NWSW 32-160-94			F#: 12744	SOW: SWD		UIC#: A0216S0428C					4047952
	24775	22677	24977	22575	24474	22585	23387	28894	25102	25842	19650	24782	289720	

Operator-Lease	Jan	Feb	Mar	Apr	May	Jun	Jul	Aug	Sep	Oct	Nov	Dec	2005 Total	Cumulative
PETRO-HUNT, L.L.C.														
PROSPER SWD 1			NWN	20-159-94	F#: 90016	SOW: SWD	UIC#: W0015S0129D							13927294
	15033	17043	18332	15655	14699	14922	18097	16559	17976	12540	14504	10095	185455	
PROSPER SWD 2			SWSW	29-160-94	F#: 90017	SOW: SWD	UIC#: W0016S0130D							11306082
	18961	11625	13664	18636	19641	16227	16246	16016	16737	21451	22181	21625	213010	
Totals:	66298	56583	65381	63080	65992	60964	66063	68977	66763	65450	62554	62800	770905	29547042
NORTH WESTHOPE - DAKOTA							BOTTINEAU							
WARD-WILLISTON CO.														
STATE A 1			SWNW	36-164-80	F#: 381	SOW: DNA	UIC#: W0019S0133C							6614942
WARD-WILLISTON COMPANY														
HENDERSON-UCLI 3			SWNE	1-163-80	F#: 958	SOW: DNA	UIC#: W0017S0131C							116736
Totals:														6731678
NORTH WESTHOPE - MADISON							BOTTINEAU							
WARD-WILLISTON COMPANY														
HENDERSON-UCLI 2			NWNE	1-163-80	F#: 903	SOW: SWD	UIC#: W0018S0132C							1102881
	1800	0	1560	4721	5263	3672	5232	5832	3042	2846	2170	1891	38029	
NORTHEAST Foothills - DAKOTA							BURKE							
BAY ROCK OPERATING CO.														
REMINGTON 2			SWSE	8-161-91	F#: 2472	SOW: DNA	UIC#: A0080S0135C							1113123
EARL SCHWARTZ CO.														
CHREST SWD 1			SWSE	4-161-91	F#: 4411	SOW: DNA	UIC#: A0079S0134C							672698
WARD-WILLISTON COMPANY														
EATON 1 (SWD)			NENE	12-161-92	F#: 8099	SOW: SWD	UIC#: A0152S0256C							3406786
	0	0	0	0	0	0	0	0	0	0	0	0	0	
WESTPORT OIL & GAS COMPANY, L.P.														
KISTLER A-2 SWD			SWSW	12-161-91	F#: 4310	SOW: SWD	UIC#: A0081S0136C							1816585
	162	281	208	891	117	227	1640	646	402	689	3513	3295	12071	
Totals:	162	281	208	891	117	227	1640	646	402	689	3513	3295	12071	7009192
NORTHEAST LANDA - DAKOTA							BOTTINEAU							
EAGLE OPERATING, INC.														
IVER GRAVSETH SWD 4			SWNE	36-164-79	F#: 852	SOW: DNA	UIC#: W0020S0137C							2342931
GEORESOURCES, INC.														
TOLSTAD 31-34			NWNE	34-164-79	F#: 11627	SOW: SWD	UIC#: W0055S0330C							662457
	0	0	0	0	560	0	0	942	719	561	142	0	2924	
MCRAE & HENRY, LTD.														
ANDERSON SWD SYSTEM D1			SWSW	33-164-78	F#: 3862	SOW: SWD	UIC#: W0021S0138D							2034317
	4523	4129	4523	3098	5175	4138	4559	4572	4424	4520	4008	3850	51519	
MUREX PETROLEUM CORPORATION														
GRAVSETH C R			SWNE	36-164-79	F#: 10894	SOW: SWD	UIC#: W0106S0435C							1268269
	9900	8930	11390	10100	10728	8014	6530	10110	11288	11650	11283	13297	123220	
WARD-WILLISTON COMPANY														
CAWDOR ET AL 1			NWSW	32-164-78	F#: 10304	SOW: SWD	UIC#: W0050S0325C							1487116
	0	0	0	3000	3100	2950	0	0	2500	2600	2000	2400	18550	
Totals:	14423	13059	15913	16198	19563	15102	11089	15624	18931	19331	17433	19547	196213	7795090

Operator-Lease Jan Feb Mar Apr May Jun Jul Aug Sep Oct Nov Dec 2005 Total Cumulative

NORTHWEST MCGREGOR - DAKOTA

WILLIAMS

CONDOR PETROLEUM, INC.

F. E. MCCOY 1 C SW 19-159-95 F#: 3442 SOW: SWD UIC#: W0025S0142C 4262965
 8369 10078 10337 9329 10189 10797 12093 11535 11105 8790 8100 8082 118804

EAGLE OPERATING, INC.

E. GUDVANGEN 1 NWSE 13-159-96 F#: 2815 SOW: SWD UIC#: W0091S0405C 917597
 2808 6394 10406 8543 7815 7524 8422 8307 7083 4302 8717 7297 87618

E. L. GUDVANGEN 1 NWN 13-159-96 F#: 2855 SOW: DNA UIC#: W0024S0141C 332773

EARL SCHWARTZ CO.

M. GUDVANGEN 1 NWN 18-159-95 F#: 2735 SOW: DNA UIC#: W0023S0140C 255626

UNION OIL COMPANY OF CALIFORNIA

O. E. WESTBERG 1 NWN 31-159-95 F#: 873 SOW: DNA UIC#: A0195S0360C 834699

Totals: 11177 16472 20743 17872 18004 18321 20515 19842 18188 13092 16817 15379 206422 6603660

PERSHING - DAKOTA

MCKENZIE

FLYING J EXPLORATION & PRODUCTION, INC.

PERSHING SWD 1 SWSW 29-150-96 F#: 1849 SOW: DNA UIC#: A0083S0144C 1484948

FLYING J OIL & GAS, INC.

L. LILLIBRIDGE 1 SWD SWSW 20-150-96 F#: 1821 SOW: DNA UIC#: A0083S0280C 2141289

RIGEL, INC.

KERR SWD 104 SWSW 17-150-96 F#: 8816 SOW: DNA UIC#: A0163S0273C 3812209

Totals: - - - - - - - - - - - - - - - 7438446

PICKETT - DAKOTA

BURKE

DENALI OIL & GAS MANAGEMENT, LLC

PICKETT 34-23 SWSE 23-162-90 F#: 11616 SOW: SWD UIC#: W0155S0554C 69760
 2619 2908 1999 2294 1067 0 6334 8179 7992 5548 5216 9048 53204

PIERRE CREEK - DAKOTA

MCKENZIE

NANCE PETROLEUM CORPORATION

PIERRE CREEK 43-7 SWD NESE 7-146-102 F#: 11536 SOW: SWD UIC#: A0247S0505C 870881
 8770 7894 14419 9796 14549 14394 12535 14402 14036 7390 9066 6301 133552

PROSPECTIVE INVESTMENT & TRADING CO., LTD.

FEDERAL RIVET 6-3 SWD SWSW 6-146-102 F#: 11729 SOW: SWD UIC#: A0211S0417C 1423000
 19551 16649 15861 10718 9652 12785 16808 16539 15557 15364 16477 19692 185653

Totals: 28321 24543 30280 20514 24201 27179 29343 30941 29593 22754 25543 25993 319205 2293881

PLAZA - DAKOTA

MOUNTRAIL

BOW PETROLEUM, INC. OF COLORADO

SKARSGARD 1 NENW 8-152-88 F#: 12982 SOW: SWD UIC#: W0118S0458C 1202742
 82281 5999 6128 6414 6317 5599 0 5772 6852 3834 6382 8402 143980

PLEASANT - MADISON

RENVILLE

BERENERGY CORPORATION

BRUCE 14-12(SWD) SESW 12-163-87 F#: 5834 SOW: WI UIC#: W0026S0145C 2076935

PLEASANT VALLEY - DAKOTA

WILLIAMS

PINTAIL PETROLEUM INC.

HERSEL 3-2 NWSW 2-156-95 F#: 7905 SOW: SWD UIC#: A0084S0146C 1161921
 2591 4043 3537 4104 4671 1692 3458 8017 5297 5004 5049 3938 51401

Operator-Lease Jan Feb Mar Apr May Jun Jul Aug Sep Oct Nov Dec 2005 Total Cumulative

POE - DAKOTA

MCKENZIE

ZENERGY, INC

EVENSON A 1 SWD SENE 21-151-100 F#: 12498 SOW: SWD UIC#: A0250S0511C 3247076
 62352 68330 65519 54525 47620 53834 55938 40304 0 52996 47617 71704 620739

POKER JIM - DAKOTA

MCKENZIE

TITAN OIL, INC.

STATE 1-16 SWD NENE 16-146-103 F#: 5086 SOW: DNA UIC#: A0085S0147C 5500245
 - 0 0 0 0 0 0 0 0 0 0 0 0

PRATT - DAKOTA

MCHENRY

EAGLE OPERATING, INC.

HERDT-BANK OF NORTH DAKOTA 1 NENE 6-158-80 F#: 2670 SOW: SWD UIC#: W0027S0148C 5119879
 11600 11600 18398 21820 24023 24638 22725 18800 17356 14630 10968 17790 214348

PRONGHORN - DAKOTA

MCKENZIE

LANDTECH CORP.

JACOBSON 1-17 SWNE 17-150-101 F#: 8473 SOW: DNA UIC#: W0028S0149C 2555792

RAGGED BUTTE - DAKOTA

MCKENZIE

BURNETT ENERGY INC.

BRATCHER 23-9 NESW 9-151-101 F#: 10138 SOW: DNA UIC#: A0245S0501C 152786

CHAPARRAL ENERGY, L.L.C.

LEE 8-32 SWNE 8-151-101 F#: 10734 SOW: TA UIC#: A0260S0555C 3109
 0 0 0 0 0 0 0 0 0 0 0 0 0

THOMAS A. HAUGEN OPERATING CO.

HELLING STATE 21-16 NENW 16-151-101 F#: 10779 SOW: DNA UIC#: A0174S0298C 49035

Totals: 0 0 0 0 0 0 0 0 0 0 0 0 0 204930

RAWSON - DAKOTA

MCKENZIE

WHITING OIL AND GAS CORPORATION

BERGE 1 NWNW 23-150-101 F#: 8435 SOW: SWD UIC#: A0087S0151C 3820308
 9476 7805 12782 10788 12641 11700 6340 6601 13025 8719 10204 10507 120588

RED WING CREEK - DAKOTA

MCKENZIE

TRUE OIL LLC

WRIGHT 11-26 NWN 26-148-101 F#: 5293 SOW: SWD UIC#: A0088S0153C 580028

WRIGHT 24-22 SESW 22-148-101 F#: 5336 SOW: SWD UIC#: A0088S0152C 6677428

14693 13901 15787 17614 18101 15994 17394 16226 17688 14107 15533 16784 193822

Totals: 14693 13901 15787 17614 18101 15994 17394 16226 17688 14107 15533 16784 193822 7257456

RED WING CREEK - MADISON

MCKENZIE

TRUE OIL LLC

BURLINGTON NORTHERN 22-27 SENW 27-148-101 F#: 5182 SOW: GI UIC#: A0088S0390C 470453

RENNIE LAKE - DAKOTA

BURKE

FERRELLGAS, L.P.

FERRELL 3 NWSW 33-162-91 F#: 3977 SOW: DNA UIC#: W0029S0154C 3212795

RENVILLE - DAKOTA

BOTTINEAU

BALLANTYNE OIL

CRAMER 1 SWD SENW 8-161-82 F#: 90090 SOW: SWD UIC#: W0134S0493D 5612031

79500 72500 80300 79400 79300 73800 91000 84000 81300 80300 79600 87120 968120

RIDER - DAKOTA

GOLDEN VALLEY

AGATE PETROLEUM, INC.

RIDER MADISON SWD 1 NWNW 26-140-103 F#: 5167 SOW: DNA UIC#: A0089S0155C 1453972

Operator-Lease	Jan	Feb	Mar	Apr	May	Jun	Jul	Aug	Sep	Oct	Nov	Dec	2005 Total	Cumulative
RIDER - MINNELUSA			GOLDEN VALLEY											
NANCE PETROLEUM CORPORATION														
ELLEN OSTERHOUT	1		NWSW 24-140-103	F#: 5104	SOW: SWD	UIC#: W0114S0449C								600852
	1658	2335	2508	2094	2948	3012	3282	2847	695	4215	4796	4997	35387	
RIVAL - DAKOTA			BURKE											
CAMWEST II L.P.														
RIVAL UNIT WDW	1		NENW 35-163-92	F#: 90057	SOW: SWD	UIC#: A0143S0278D								9602342
	57	375	5051	1135	3195	6152	1706	1939	3458	4553	1668	5299	34588	
CITCO														
LIGNITE GAS PLANT SWD WELL	1		SWNW 7-162-91	F#: 90049	SOW: DNA	UIC#: A0147S0248D								710460
Totals:	57	375	5051	1135	3195	6152	1706	1939	3458	4553	1668	5299	34588	10312802
RIVAL - MADISON			BURKE											
BROWN BEAR ENTERPRISES, LLC														
TXL STORAGE	1		SENW 7-162-91	F#: 99001	SOW: AGD	UIC#: W0144S0537C								77456
	1397	1784	2110	1951	1779	1773	2065	2142	2095	1797	1852	1991	22736	
ROCKY HILL - DAKOTA			STARK											
UPTON RESOURCES U.S.A. INC.														
SUN	10-7		NWSE 7-138-99	F#: 12078	SOW: SWD	UIC#: W0147S0543C								720127
	19388	16343	17398	18489	19411	20911	19684	18868	19349	17124	18883	12889	218737	
ROCKY RIDGE - DAKOTA			BILLINGS											
OMIMEX INTERNATIONAL CORPORATION														
FRITZ SWD SYSTEM	D2		SENE 22-137-100	F#: 3931	SOW: SWD	UIC#: W0030S0156C								1774820
	4808	3486	6122	5639	6500	5233	4865	5221	3002	6751	5282	3629	60538	
TEXAS OIL & GAS CORP.														
LUCY FRITZ	2		NWSE 15-137-100	F#: 1522	SOW: DNA	UIC#: W0031S0157C								407197
Totals:	4808	3486	6122	5639	6500	5233	4865	5221	3002	6751	5282	3629	60538	2182017
ROOSEVELT - DAKOTA			BILLINGS											
HUNT PETROLEUM (AEC), INC.														
STATE	30-1		NWNE 30-143-102	F#: 13039	SOW: SWD	UIC#: A0259S0536C								34902
							5710	6322	8407	6756	2669	5038	34902	
SUMMIT RESOURCES, INC.														
RAUCH SHAPIRO FEE	21-9 (SWD)		NENW 9-142-102	F#: 7591	SOW: SWD	UIC#: A0208S0403C								993278
	13750	12480	7844	13109	13628	12823	12875	13700	12228	12362	11338	-	136137	
Totals:	13750	12480	7844	13109	13628	12823	18585	20022	20635	19118	14007	5038	171039	1028180
ROSEBUD - DAKOTA			WILLIAMS											
LANDTECH ENTERPRISES, LLC														
ROSEBUD DISPOSAL-HANSEN	11-2		NESW 2-153-102	F#: 11602	SOW: SWD	UIC#: W0061S0337C								6148024
	25715	30067	29425	31694	34454	34166	34133	39552	42550	44131	43139	33851	422877	
ROTH - DAKOTA			BOTTINEAU											
GEORESOURCES, INC.														
HOWARD NORDMARK	1		SWSE 30-163-78	F#: 1788	SOW: DNA	UIC#: W0070S0361C								858838
HOWARD NORDMARK	2 SWD		S2SE 30-163-78	F#: 5697	SOW: SWD	UIC#: W0033S0159C								5248977
	11644	10605	11776	11372	11867	11477	10266	11312	9388	9878	10520	10756	130861	
LAWRENCE HANSON	1		SWNE 30-163-78	F#: 90033	SOW: SWD	UIC#: W0032S0158D								1136980
GREAT AMERICAN EXPLORATION, INC.														
H. AND H. NORDMARK	1		NENE 31-163-78	F#: 90018	SOW: DNA	UIC#: W0034S0160D								50900

Operator-Lease	Jan	Feb	Mar	Apr	May	Jun	Jul	Aug	Sep	Oct	Nov	Dec	2005 Total	Cumulative
Totals:	11644	10605	11776	11372	11867	11477	10266	11312	9388	9878	10520	10756	130861	7295695
ROTH - MADISON			BOTTINEAU											
GEORESOURCES, INC.														
H. AND H. NORDMARK	2A		NESE	31-163-78		F#: 2339	SOW: DNA		UIC#: W0035S0161C					2144287
ROUGH RIDER - DAKOTA			MCKENZIE											
NANCE PETROLEUM CORPORATION														
WRRMU	14-14		SWSW	14-145-101		F#: 2611	SOW: DNA		UIC#: A0091S0164C					4653666
ROUGH RIDER FEDERAL	2-33 SWD		SWNE	33-145-101		F#: 5254	SOW: SWD		UIC#: A0090S0163C					6931160
	989	0	0	79	254	0	0	0	616	44	140	293	2415	
WRRMU	1-29		SWSE	29-145-101		F#: 5268	SOW: DNA		UIC#: A0196S0362C					110354
WRRMU	6-22 WIW		SWNW	22-145-101		F#: 5632	SOW: DNA		UIC#: A0225S0461C					184223
EDGAR	10-1 SWD		SESE	1-145-101		F#: 7525	SOW: SWD		UIC#: A0090S0162C					10886512
	14460	15666	14118	15664	16867	14497	19355	18082	17804	14768	13678	15747	190706	
SINCLAIR OIL CORPORATION														
FEDERAL	4-18		NWSE	18-145-100		F#: 8854	SOW: DNA		UIC#: A0223S0450C					625617
	0	0	0	0	-	-	-	-	-	-	-	-	0	
Totals:	15449	15666	14118	15743	17121	14497	19355	18082	18420	14812	13818	16040	193121	23391532
ROUND PRAIRIE - DAKOTA			WILLIAMS											
RONALD M. SANNES														
BND - OYLOE	1		SWNE	7-154-103		F#: 4510	SOW: DNA		UIC#: A0092S0165C					2286048
RUSSELL - DAKOTA			BOTTINEAU											
EAGLE OPERATING, INC.														
TVEDT	2		NWN	9-160-79		F#: 6133	SOW: DNA		UIC#: A0093S0167C					134449
ROBERT TVEDT SWD	1		NENW	9-160-79		F#: 90019	SOW: SWD		UIC#: A0093S0166D					1467346
	3050	2700	4340	3549	4207	3517	3200	4608	4430	3180	4752	3310	44843	
Totals:	3050	2700	4340	3549	4207	3517	3200	4608	4430	3180	4752	3310	44843	1601795
RUSSIAN CREEK - DAKOTA			DUNN											
CHAPARRAL ENERGY, L.L.C.														
BURESH	33-2		SENW	33-142-96		F#: 9126	SOW: SWD		UIC#: A0095S0169C					2608735
	8550	7437	8298	7430	7978	3365	9433	7495	7266	7785	5171	5608	85816	
RUSSIAN CREEK - MINNELUSA			DUNN											
ENERGY EQUITY COMPANY														
NORTH DICKINSON SWD	1		NENE	11-141-96		F#: 6224	SOW: SWD		UIC#: A0094S0168C					1100138
Totals:	10036	9224	10131	9608	10599	8791	12241	10591	11528	12971	9404	10111	125235	1659321
SADDLE BUTTE - DAKOTA			BILLINGS											
CRYSTAL EXPLORATION & PRODUCTION CO.														
KUNTZ	11-23		NWN	23-142-98		F#: 7384	SOW: DNA		UIC#: A0197S0363C					442113
SCAIRT WOMAN - DAKOTA			MCKENZIE											
NANCE PETROLEUM CORPORATION														
DUNCAN FEDERAL	20-14		SWSW	20-145-99		F#: 7338	SOW: SWD		UIC#: A0096S0170C					2096641
	1465	1121	1128	1359	376	1882	1527	1430	1445	1838	1196	605	15372	
SCHEFIELD - DAKOTA			STARK											
FORTSON OIL COMPANY														
MADLER	1		SESE	19-137-95		F#: 14652	SOW: SWD		UIC#: A0243S0499C					5138230
	48848	45768	45636	41835	37296	37769	34703	30817	4628	33985	35416	46693	443394	

Operator-Lease	Jan	Feb	Mar	Apr	May	Jun	Jul	Aug	Sep	Oct	Nov	Dec	2005 Total	Cumulative
WESCO OPERATING, INC.														
PRANGE 1-17				SWSE 17-137-95		F#: 8166	SOW: SWD		UIC#: A0214S0424C					2724965
	0	0	0	55	0	0	0	0	0	0	0	0	55	
Totals:	48848	45768	45636	41890	37296	37769	34703	30817	4628	33985	35416	46693	443449	7863195
SERGIS - DAKOTA							BOTTINEAU							
WARD-WILLISTON COMPANY														
MONTGOMERY 1				SESE 1-162-80		F#: 10160	SOW: SWD		UIC#: A0150S0253C					1622315
	0	1402	2219	2033	3612	5158	5473	2956	3115	3574	3947	4056	37545	
SEVENMILE COULEE - DAKOTA							RENVILLE							
EAGLE OPERATING, INC.														
OSCAR L. OLSON 3				NESE 10-162-86		F#: 3880	SOW: DNA		UIC#: W0036S0171C					1150812
MUREX PETROLEUM CORPORATION														
WALKER Y 1				SWSE 2-162-86		F#: 11787	SOW: SWD		UIC#: W0076S0378C					1281362
	0	0	0	0	0	0	0	0	0	0	0	0	0	0
Totals:	0	0	0	0	0	0	0	0	0	0	0	0	0	2432174
SHERMAN - DAKOTA							BOTTINEAU							
GEORESOURCES, INC.														
WILMAR PETERSON 3A				SESW 25-162-82		F#: 90021	SOW: SWD		UIC#: A0097S0172D					5177355
	4557	3358	4706	4002	3243	3037	3207	3067	2969	2636	2895	2184	39861	
GREAT AMERICAN ROYALTIES, INC.														
AMANDA PETERSON SWD 1				SENE 35-162-82		F#: 90020	SOW: SWD		UIC#: A0098S0173D					16670198
	46370	43420	47440	46680	48170	46670	42420	40840	44320	43400	47040	48560	545330	
Totals:	50927	46778	52146	50682	51413	49707	45627	43907	47289	46036	49935	50744	585191	21847553
SHERWOOD - DAKOTA							RENVILLE							
CAMWEST II L.P.														
VOLK 7				NENW 35-164-85		F#: 11648	SOW: SWD		UIC#: A0206S0392C					1232231
	4250	3656	4182	4652	4458	4449	4456	7513	7383	7068	5433	4591	62091	
PETROLEUM, INC.														
W. J. RUSCH 1				NWSW 2-163-85		F#: 2253	SOW: DNA		UIC#: A0100S0175C					10403244
WARD-WILLISTON COMPANY														
ROWE-STATE 1				SENW 36-164-85		F#: 3525	SOW: SWD		UIC#: A0099S0174C					14366500
	31863	31362	31473	30267	29531	29304	29399	28758	28820	28040	29004	29090	356911	
WHITING OIL AND GAS CORPORATION														
SHERWOOD "B" WWDS 1				SENE 3-163-85		F#: 90070	SOW: SWD		UIC#: A0100S0391D					12578314
	61931	56570	64117	59581	60032	56746	61128	59260	57047	55644	51600	54266	697922	
Totals:	98044	91588	99772	94500	94021	90499	94983	95531	93250	90752	86037	87947	1116924	38580289
SIMON BUTTE - DAKOTA							DUNN							
ARMSTRONG OPERATING, INC.														
S. E. RUSSIAN CREEK 42-18 SWD				SENE 18-141-95		F#: 90076	SOW: SWD		UIC#: W0102S0427D					6209028
	986	595	2562	2240	2954	1978	2314	2349	2456	1951	2413	2056	24854	
SKULL CREEK - DAKOTA							BOWMAN							
BURLINGTON RESOURCES OIL & GAS COMPANY LP														
BUCHHOLZ 3 SWD 05				NENE 3-130-105		F#: 9043	SOW: SWD		UIC#: A0231S0474C					5920073
	93215	88045	92462	86764	102990	94974	102242	102418	100735	114364	113591	114134	1205934	

SMITH - DAKOTA

RENVILLE

WHITING OIL AND GAS CORPORATION

STATE 1-21			SESE 21-160-86		F#: 12087	SOW: SWD	UIC#: W0081S0387C							9406486
	22791	22598	26997	31608	31956	31015	28715	30036	30776	30547	30537	34253	351829	

SNOWCOVER - DAKOTA

MCKENZIE

NANCE PETROLEUM CORPORATION

SNOWCOVER 43-19 SWD			NESE 19-147-101		F#: 11719	SOW: SWD	UIC#: A0189S0341C							5654101
	17747	15689	21738	15711	27979	33504	28563	30018	28917	23664	22146	31667	297343	

SOURIS - DAKOTA

BOTTINEAU

B & B OIL FIELD SERVICES, INC.

KORNKVEN 2			SWNW 35-164-78		F#: 11488	SOW: DNA	UIC#: A0205S0389C							272829
	0	0	0	0	0	0	0	0	0	0	0	0	0	

WARD-WILLISTON CO.

KORNKVEN SWD 1			SWSE 25-164-78		F#: 9313	SOW: DNA	UIC#: A0187S0339C							1148254
----------------	--	--	----------------	--	----------	----------	-------------------	--	--	--	--	--	--	---------

Totals:	0	0	0	0	0	0	0	0	0	0	0	0	0	1421083
---------	---	---	---	---	---	---	---	---	---	---	---	---	---	---------

SOUTH ANTLER CREEK - DAKOTA

BOTTINEAU

CONTINENTAL RESOURCES, INC.

SOUTH ANTLER CREEK UNIT 1-29			SWSW 29-164-83		F#: 3821	SOW: DNA	UIC#: W0037S0176C							319925
------------------------------	--	--	----------------	--	----------	----------	-------------------	--	--	--	--	--	--	--------

SOUTH HEART - DAKOTA

STARK

SOUTH HEART COMPANY

ZASTOUPIL ET AL 8-08			NENE 31-140-97		F#: 5330	SOW: SWD	UIC#: A0157S0263C							4086084
	16965	31756	31085	33478	25900	4560	4840	4680	4704	7825	8427	5330	179550	

MARSH 1-28			SESE 28-140-97		F#: 5560	SOW: SWD	UIC#: A0226S0456C							982604
	24464	26230	32150	36405	26400	1549	3066	395	1150	0	0	0	151809	

Totals:	41429	57986	63235	69883	52300	6109	7906	5075	5854	7825	8427	5330	331359	5068688
---------	-------	-------	-------	-------	-------	------	------	------	------	------	------	------	--------	---------

SOUTH HORSE CREEK - DAKOTA

BOWMAN

WHITING OIL AND GAS CORPORATION

ARITHSON 1			NENW 34-129-104		F#: 90022	SOW: SWD	UIC#: A0101S0177D							7389141
	22829	18554	13523	18434	18659	21235	21361	20336	20090	17925	20874	22064	235884	

SOUTH LONE TREE - DAKOTA

WARD

ARSENAL ENERGY USA INC.

MANN "A" SWD 1			SESW 13-155-86		F#: 4996	SOW: SWD	UIC#: A0102S0178C							8039564
	9440	8719	9645	9496	8981	8544	9629	5064	0	8841	9315	9676	97350	

SOUTH WESTHOPE - DAKOTA

BOTTINEAU

AMERADA HESS CORPORATION

SWSCU 20-23D			NESW 20-162-79		F#: 2842	SOW: SWD	UIC#: A0103S0179C							3795191
	36673	31276	37434	33387	32985	31434	30647	24942	28127	23885	29659	30311	370760	

BALLANTYNE OIL

MOORE-JENSEN SWD 1			SWSW 15-162-80		F#: 2455	SOW: SWD	UIC#: A0106S0183C							1085758
	5114	4641	4950	4729	5028	4873	4190	5807	4226	5910	6377	6613	62458	

WARD-WILLISTON COMPANY

MARTIN-WILLIAMS SWD 1			NENW 27-162-80		F#: 6039	SOW: SWD	UIC#: A0105S0182C							2304973
	3668	3858	4107	4197	3624	5792	12916	7721	4961	4751	0	4653	60248	

WESTPORT OIL & GAS CO., LP

HOUAMANN SWD D01			NENE 16-162-80		F#: 2925	SOW: DNA	UIC#: A0104S0180C							3904672
------------------	--	--	----------------	--	----------	----------	-------------------	--	--	--	--	--	--	---------

Operator-Lease	Jan	Feb	Mar	Apr	May	Jun	Jul	Aug	Sep	Oct	Nov	Dec	2005 Total	Cumulative
WESTPORT OIL & GAS COMPANY, L.P.														
HOUMANN C 4			NESW	10-162-80	F#: 2833	SOW: SWD	UIC#: A0248S0507C							829421
	10226	3635	3302	9569	10993	10850	11237	12228	10720	12535	12120	11965	119380	
KING SWD SYSTEM D01			SESW	24-162-80	F#: 5150	SOW: SWD	UIC#: A0104S0181C							3435680
	4495	7627	10420	4438	4465	4040	4668	4508	4874	4563	4497	4778	63373	
Totals:	60176	51037	60213	56320	57095	56989	63658	55206	52908	51644	52653	58320	676219	15355695
SOUTHWEST HAAS - DAKOTA							BOTTINEAU							
GEORESOURCES, INC.														
RUFENACHT 1			NWSW	33-163-83	F#: 4151	SOW: DNA	UIC#: W0039S0185C							398424
ELOF G. PEARSON 1			SENE	32-163-83	F#: 5171	SOW: DNA	UIC#: W0071S0365C							954756
WALTER G. NELSON 2			SESW	32-163-83	F#: 5409	SOW: SWD	UIC#: W0038S0184C							3595269
	10533	8163	12261	8539	10850	11004	10694	9413	9260	9423	10036	8878	119054	
Totals:	10533	8163	12261	8539	10850	11004	10694	9413	9260	9423	10036	8878	119054	4948449
SPRING CREEK - DAKOTA							MCKENZIE							
COLUMBUS ENERGY CORP.														
HOVDE 1-6			NENE	6-150-100	F#: 8945	SOW: SWD	UIC#: A0210S0415C							1041492
	1598	1598	1598	1598	1598	1598	1598	1598	1598	1598	1598	1598	19176	
SPRINGBROOK - DAKOTA							WILLIAMS							
LANDTECH ENTERPRISES, LLC														
FERRELL 2			NESE	30-155-100	F#: 7004	SOW: SWD	UIC#: A0164S0274C							6832554
	8763	13481	16540	19342	24516	25493	20232	19184	16024	12935	15768	14727	207005	
SQUARE BUTTE - DAKOTA							GOLDEN VALLEY							
NANCE PETROLEUM CORPORATION														
FEDERAL 3-1 SWD			NWSE	3-139-103	F#: 8496	SOW: SWD	UIC#: A0171S0294C							1269306
	5277	4642	5065	4692	4490	4752	6950	5956	5911	5342	5193	5312	63582	
SQUARE BUTTE SWD SYSTEM D01			SESW	10-139-103	F#: 10600	SOW: SWD	UIC#: A0186S0318C							5156661
	22199	18697	19872	19996	21395	20418	20867	22045	14404	17818	19780	15263	232754	
Totals:	27476	23339	24937	24688	25885	25170	27817	28001	20315	23160	24973	20575	296336	6425967
SQUARE BUTTE - MINNELUSA							GOLDEN VALLEY							
NANCE PETROLEUM CORPORATION														
GOVERNMENT BROWN A 1			SENE	15-139-103	F#: 4677	SOW: DNA	UIC#: A0107S0186C							1791149
SQUAW GAP - DAKOTA							MCKENZIE							
PRIDE ENERGY, AN OKLAHOMA GENERAL PARTNERSHIP														
FOLKVORD-STATE 1-36 SWD			NENE	36-146-105	F#: 7200	SOW: SWD	UIC#: A0241S0496C							615500
	7417	6700	7248	7227	7364	6869	2407	4060	929	4400	5775	0	60396	
SLAWSON EXPLORATION COMPANY, INC.														
USA 33-11-106			NWSE	11-146-104	F#: 90023	SOW: SWD	UIC#: A0109S0188D							4144531
	8396	7312	8220	8393	7448	8714	8272	5830	5365	6482	7339	7375	89146	
Totals:	15813	14012	15468	15620	14812	15583	10679	9890	6294	10882	13114	7375	149542	4760031
STANLEY - DAKOTA							MOUNTRAIL							
ARSENAL ENERGY USA INC.														
JELLESSED-FEDERAL 1-14			NWN	14-155-91	F#: 6538	SOW: SWD	UIC#: A0110S0262C							3556004
	18589	16457	20279	19566	19844	18492	19257	23847	0	20338	21002	20303	217974	
ARMOUR 13-43(SWD)			NESE	13-155-91	F#: 7545	SOW: SWD	UIC#: A0111S0190C							2820583
	11689	10605	10966	11247	11505	10553	10290	11403	0	10845	11107	11105	121315	

Operator-Lease	Jan	Feb	Mar	Apr	May	Jun	Jul	Aug	Sep	Oct	Nov	Dec	2005 Total	Cumulative
BROOKS EXPLORATION, INC.														
HARSTAD ET AL 2			SWSE	10-155-91	F#: 6376	SOW: DNA	UIC#: A0110S0189C							1327894
Totals:	30278	27062	31245	30813	31349	29045	29547	35250	0	31183	32109	31408	339289	7704481
STARBUCK - DAKOTA							BOTTINEAU							
GEORESOURCES, INC.														
JOHN WADDLE 1-29			NENW	29-161-78	F#: 8452	SOW: SWD	UIC#: W0056S0331C							92122
	1242	988	760	1021	2152	1408	1432	2160	887	2069	1179	432	15730	
STATE LINE - DAKOTA							BOWMAN							
WYOMING RESOURCES CORPORATION														
BOWMAN 1			SESW	10-129-103	F#: 13605	SOW: SWD	UIC#: A0228S0466C							2915715
	12868	11012	11965	10397	17393	20793	13048	20688	17582	14650	26342	23026	199764	
STINSON - DAKOTA							BOTTINEAU							
CITATION OIL & GAS CORP.														
STEAD 24-14 4 SWD			SESW	14-162-81	F#: 12655	SOW: SWD	UIC#: W0108S0438C							3768481
	24734	23990	27967	26749	24674	24854	17698	27208	30115	31503	30338	27579	317409	
STOCKYARD CREEK - DAKOTA							WILLIAMS							
PETRO-HUNT, L.L.C.														
STOCKYARD CREEK SWD 1			SWSW	16-154-99	F#: 12554	SOW: SWD	UIC#: W0093S0407C							626656
	3099	2938	3176	3092	2904	2912	2743	2877	2743	2667	3591	2966	35708	
STONEVIEW - DAKOTA							DIVIDE							
BTA OIL PRODUCERS														
SKARPHOL A 2			NWSE	11-160-95	F#: 2571	SOW: SWD	UIC#: A0209S0413C							1923179
	16174	19290	18422	14576	17618	18822	18718	17697	16274	16673	17593	15411	207268	
CONDOR PETROLEUM, INC.														
THOMAS OLSON 1 SWD			NWSW	2-160-95	F#: 2441	SOW: SWD	UIC#: A0112S0191C							7543230
	15948	15919	17061	16243	18757	19036	19443	22553	22685	25627	22451	23425	239148	
HUNT OIL COMPANY														
SOLVEIG ARSTEIM 2			NWSW	32-161-94	F#: 2551	SOW: DNA	UIC#: A0112S0192C							2895350
Totals:	32122	35209	35483	30819	36375	37858	38161	40250	38959	42300	40044	38836	446416	12361759
T. R. - DAKOTA							BILLINGS							
WESTPORT OIL & GAS COMPANY, L.P.														
HAMILL 4-27 SWD			NWSW	27-141-101	F#: 8387	SOW: SWD	UIC#: A0116S0196C							17711776
	88780	94112	95496	100461	109109	86978	115785	113858	109580	97939	89169	86070	1187337	
T. R. STATE SWD 1			NWSW	23-141-101	F#: 90025	SOW: SWD	UIC#: A0114S0194D							27462036
	0	4885	2877	1348	15512	3044	1225	0	4968	6467	0	0	40326	
Totals:	88780	98997	98373	101809	124621	90022	117010	113858	114548	104406	89169	86070	1227663	45173812
T. R. - MINNELUSA							BILLINGS							
JERRY CHAMBERS EXPLORATION CO.														
FEDERAL SWD 1-12			SWSW	12-141-101	F#: 7021	SOW: DNA	UIC#: A0114S0259C							1892797
TEMPLE - DAKOTA							WILLIAMS							
BTA OIL PRODUCERS														
BRONSON 1-26			NENE	26-159-96	F#: 10260	SOW: SWD	UIC#: A0200S0373C							2797071
	982	3149	4563	3825	3718	4115	4987	2122	4298	5153	4982	4753	46647	
HOSETH 1-18			NWN	18-158-95	F#: 14793	SOW: SWD	UIC#: W0141S0531C							878497
	36095	27865	38052	36509	24550	460	1955	7471	8393	8970	5240	1280	196840	

Operator-Lease	Jan	Feb	Mar	Apr	May	Jun	Jul	Aug	Sep	Oct	Nov	Dec	2005 Total	Cumulative
T-BOC INC.														
HAMLET UNIT 1			C SW	30-159-95	F#: 2451	SOW: DNA	UIC#: A0215S0425C							1325971
Totals:	37077	31014	42615	40334	28268	4575	6942	9593	12691	14123	10222	6033	243487	5001539
TEPEE BUTTE - MINNELUSA							HETTINGER							
P & M PETROLEUM MANAGEMENT, L.L.C.														
REDETZKE SWD 1			SESE	23-133-97	F#: 7819	SOW: SWD	UIC#: A0118S0198C							1752962
	0	0	0	0	0	0	0	0	0	0	0	0	0	0
TIOGA - DAKOTA							MOUNTRAIL							
AMERADA HESS CORPORATION														
TIOGA-MADISON UNIT N-140D			NENE	19-158-94	F#: 374	SOW: SWD	UIC#: A0119S0491C							2801108
	47756	37496	36595	35125	35473	33584	43403	44795	33885	35950	42860	47063	473985	
TIOGA-MADISON UNIT L-136-D			NENW	30-158-94	F#: 461	SOW: DNA	UIC#: A0119S0205C							6519947
TIOGA-MADISON UNIT NO-132D			NENE	31-158-94	F#: 729	SOW: SWD	UIC#: A0119S0515C							2396772
	42185	45345	42855	38370	44700	42370	42400	35817	35668	41255	41586	51356	503907	
TIOGA-MADISON UNIT Q-143-D			SWNE	17-158-94	F#: 753	SOW: DNA	UIC#: A0119S0203C							7972333
TIOGA-MADISON UNIT Q-139-D			SWNE	20-158-94	F#: 894	SOW: SWD	UIC#: A0119S0204C							12553610
	19868	14952	14937	13975	17626	14135	13161	14503	16610	14480	17530	21255	193032	
TIOGA-MADISON UNIT N-122-D			NESE	7-157-94	F#: 90026	SOW: TA	UIC#: A0119S0199D							9377517
	0	0	0	0	0	0	0	0	0	0	0	0	0	0
TIOGA-MADISON UNIT N-132D			NENE	31-158-94	F#: 90052	SOW: SWD	UIC#: A0119S0265D							11161637
	41500	48650	37036	36684	38904	32126	34400	38530	36900	53870	52797	56164	507561	
TIOGA-MADISON UNIT O-143-D			SWNW	17-158-94	F#: 90069	SOW: SWD	UIC#: A0119S0202D							11253893
	21381	16234	18761	17044	16518	11172	7186	5719	6058	10987	10032	7730	148822	
TIOGA-MADISON UNIT G-129D			SWSW	36-158-95	F#: 421	SOW: SWD	UIC#: A0119S0342C							6081792
	17406	15350	15800	18460	19144	18176	18020	17930	18360	19030	53609	26080	257365	
TMU C-121D			SWSW	11-157-95	F#: 1044	SOW: SWD	UIC#: A0119S0416C							3219417
	29561	30001	37608	33012	26830	22048	29226	30941	25220	29280	24655	28443	346825	
PLANT DISPOSAL 1			SWNE	26-157-95	F#: 1078	SOW: SWD	UIC#: A0120S0206C							13368312
	49271	49103	61398	59982	59764	57444	60732	57420	58081	66304	47854	47033	674386	
PLANT DISPOSAL 2			SENE	25-157-95	F#: 90051	SOW: SWD	UIC#: A0119S0200D							2501818
	0	0	0	0	0	0	0	0	0	0	0	0	0	0
APEX ENERGY, L.L.C.														
FURLONG SYVERSON 4			NENW	13-157-95	F#: 649	SOW: SWD	UIC#: A0212S0418C							473070
	297	473	474	576	389	610	-	113	0	574	122	404	4032	
Totals:	269225	257604	265464	253228	259348	231665	248528	245768	230782	271730	291045	285528	3109915	89681226
TOLLEY - DAKOTA							RENVILLE							
BALLANTYNE OIL														
H. A. BREKHUS ET AL 2			SESE	8-161-86	F#: 3571	SOW: SWD	UIC#: W0040S0207C							2376096
	7712	6868	8081	7685	7614	7252	7318	7279	7179	7328	7349	7741	89406	
TORNING - DAKOTA							WARD							
NANCE PETROLEUM CORPORATION														
SUNDSBAK 7-11 SWD			SWNE	11-153-84	F#: 12489	SOW: SWD	UIC#: W0089S0402C							1035058
	7167	6504	8185	7950	4843	5751	6827	9782	11471	7282	5211	5229	86202	
TRAILSIDE - DAKOTA							MCKENZIE							
CITATION OIL & GAS CORP.														
TRAILSIDE FEDERAL 23-3			NWNE	3-146-100	F#: 13617	SOW: SWD	UIC#: W0120S0460C							3146079
	23790	21947	16640	17258	23683	18191	26526	28027	24675	27586	24816	24474	277613	

Operator-Lease	Jan	Feb	Mar	Apr	May	Jun	Jul	Aug	Sep	Oct	Nov	Dec	2005 Total	Cumulative
NANCE PETROLEUM CORPORATION														
TRAILSIDE FEDERAL 44-32HD SWD			NWSW 33-147-100	F#: 13684	SOW: SWD	UIC#: W0121S0463C								965856
	5590	5491	11168	9822	10814	8672	10513	9876	9328	10014	8921	9519	109728	
Totals:	29380	27438	27808	27080	34497	26863	37039	37903	34003	37600	33737	33993	387341	4111935
TREE TOP - DAKOTA BILLINGS														
ANR PRODUCTION COMPANY														
FEDERAL 15-33			SWSE 33-142-100	F#: 7458	SOW: DNA	UIC#: A0124S0211C								2179058
CENTERPOINT DISPOSAL, INC.														
HLEBECHUK 1-34			SWSW 34-143-100	F#: 8743	SOW: DNA	UIC#: A0121S0208C								840285
CONDOR PETROLEUM, INC.														
FEDERAL 2-26SWD			SWSW 26-142-100	F#: 90027	SOW: DNA	UIC#: A0125S0212D								2757860
CONOCO INC.														
STATE GORHAM 2 2			SWNW 2-142-100	F#: 7951	SOW: DNA	UIC#: A0122S0209C								527786
MISSOURI BASIN WELL SERVICE, INC.														
GREGORY 1-9 WDW			SWNE 9-142-100	F#: 7589	SOW: SWD	UIC#: A0126S0213C								7909723
	21494	21479	25455	26423	25988	21146	17811	4123	11681	43985	25363	36681	281629	
MORGAN ENERGY CORP.														
CERKONEY SWD 1			NWSW 34-142-100	F#: 90048	SOW: DNA	UIC#: A0123S0210D								1226914
PETRO-HUNT, L.L.C.														
ANNA OSADCHUK 2			SWSW 14-142-100	F#: 7249	SOW: SWD	UIC#: A0127S0214C								12174064
	32624	30878	33402	34326	32071	41599	32254	31416	33650	34655	32905	18743	388523	
A. OSADCHUK A 1			SWNE 23-142-100	F#: 7393	SOW: SWD	UIC#: A0127S0215C								2948747
	0	0	0	0	0	0	0	1997	0	0	0	13463	15460	
Totals:	54118	52357	58857	60749	58059	62745	50065	37536	45331	78640	58268	68887	685612	30564437
TRURO - DAKOTA RENVILLE														
WARD-WILLISTON CO.														
OBERHOLTZER ET AL 1			NWSE 21-160-84	F#: 6025	SOW: DNA	UIC#: A0128S0216C								1124188
UKRAINA - DAKOTA BILLINGS														
CITI OIL, INC.														
VOLESKY SWD 33-1			NESE 33-141-98	F#: 7996	SOW: DNA	UIC#: A0129S0217C								378560
UNION CENTER - DAKOTA MCKENZIE														
PANTHER CREEK RESOURCES, LLC														
GEORGE WOLLAN 44-14			SESE 14-152-96	F#: 6323	SOW: SWD	UIC#: W0139S0514C								618533
	7600	7750	11642	10558	9900	11500	10615	6528	9097	9000	11124	9546	114860	
TERRA ENERGY CORP.														
MATHEISEN 31-13			NWNE 13-152-96	F#: 6737	SOW: DNA	UIC#: A0130S0218C								67185
Totals:	7600	7750	11642	10558	9900	11500	10615	6528	9097	9000	11124	9546	114860	685718
VIKING - DAKOTA BURKE														
MUREX PETROLEUM CORPORATION														
LESTER AND SELMA GROTE 1			NESE 3-160-94	F#: 5181	SOW: SWD	UIC#: W0041S0219C								1477626
	6211	2695	6063	4944	8494	5988	1098	1218	5516	3882	4733	4324	55166	
WABEK - DAKOTA MOUNTRAIL														
WHITING OIL AND GAS CORPORATION														
BANGEN (SWD WELL) 33-3			NWSE 3-152-88	F#: 12438	SOW: SWD	UIC#: W0092S0406C								3950591
	11589	11410	11928	9823	12470	11380	10776	12333	11179	11585	10921	12990	138384	

Operator-Lease Jan Feb Mar Apr May Jun Jul Aug Sep Oct Nov Dec 2005 Total Cumulative

WAKE - DAKOTA

MCHENRY

EAGLE OPERATING, INC.

KITZMAN 1 SWNW 33-159-80 F#: 11415 SOW: SWD UIC#: W0049S0324C 3528227
 14048 10310 11098 11790 15008 14636 15200 15160 15388 14595 15327 13750 166310

WAYNE - DAKOTA

BOTTINEAU

BALLANTYNE OIL

BRONDERSLEV SWD 1 SWSW 32-162-81 F#: 1776 SOW: DNA UIC#: A0131S0220C 1017397
 EVANSON 2 SENW 31-162-81 F#: 9304 SOW: SWD UIC#: A0131S0558C 572185
 34800 35000 37090 32500 35500 34400 35600 35100 31300 25600 28600 29680 395170
 ANDERSON 25-4 SESE 25-162-82 F#: 9735 SOW: DNA UIC#: A0132S0221C 1351077
 PETERSON 2 SWSE 32-162-81 F#: 9916 SOW: SWD UIC#: A0158S0264C 12039448
 61100 54200 61310 59500 61638 60300 67300 63873 64600 59500 59800 57260 730381
 EVENSON SWD 1 NENW 31-162-81 F#: 90028 SOW: DNA UIC#: A0135S0226D 9038048

GEORESOURCES, INC.

OSCAR FOSSUM 2 SWNW 32-162-81 F#: 3034 SOW: SWD UIC#: A0133S0222C 11610088
 56912 50932 54948 51457 49319 51732 55800 56248 52206 47340 52231 53491 632616
 BALLANTYNE-STATE 1 SWNE 25-162-82 F#: 5988 SOW: DNA UIC#: A0133S0223C 350491
 WILLIAM STEINHAUS 1 SENW 30-162-81 F#: 6481 SOW: SWD UIC#: A0133S0486C 2699412
 24557 22394 23225 25953 26349 23169 23492 27868 24754 22943 29657 26914 301275

GREAT AMERICAN EXPLORATION, INC.

OSCAR FOSSUM SWD 1 NENE 31-162-81 F#: 90035 SOW: DNA UIC#: A0134S0224D 1662625

GREAT AMERICAN ROYALTIES, INC.

WM. STEINHAUS 1 NESE 30-162-81 F#: 1732 SOW: SWD UIC#: A0134S0225C 13682834
 71700 65100 75440 71700 72100 71700 77400 78500 76800 72500 74000 76750 883690

Totals: 249069 227626 252013 241110 244906 241301 259592 261589 249660 227883 244288 244095 2943132 54023605

WERNER - DAKOTA

DUNN

ARMSTRONG OPERATING, INC.

RUTH LEETE 1-25 SWD NENE 25-146-93 F#: 8129 SOW: DNA UIC#: A0136S0227C 919708

MARSHA AZAR

COOK N 1 SWSE 25-146-93 F#: 9397 SOW: SWD UIC#: A0187S0320C 1106269
 4720 4909 0 3111 6088 2567 2214 6472 5846 3854 1640 5559 46980

Totals: 4720 4909 0 3111 6088 2567 2214 6472 5846 3854 1640 5559 46980 2025977

WEST CAPA - DAKOTA

WILLIAMS

AMERADA HESS CORPORATION

KAMP SWD 34-23 NESW 34-155-96 F#: 13746 SOW: SWD UIC#: A0240S0495C 650125
 7860 5260 2170 5250 1540 5260 7790 4100 6610 7290 5550 5790 64470

WEST GREENE - DAKOTA

RENVILLE

EAGLE OPERATING, INC.

LADY HAWK 44-15 SESE 15-160-86 F#: 12077 SOW: SWD UIC#: A0218S0433C 2298905
 11619 11734 13344 2556 618 573 691 362 264 210 191 130 42292

WEST TIOGA - DAKOTA

WILLIAMS

TEXAKOTA, INC.

H. BORSTAD SWDW 1 NENE 4-157-95 F#: 90044 SOW: SWD UIC#: A0137S0228D 7970944
 19125 13680 17420 12420 21645 22015 20335 21945 22515 22330 21000 15870 230300

WHISKEY JOE - DAKOTA

BILLINGS

SLAWSON EXPLORATION COMPANY, INC.

FEDERAL 1-1			SENE 1-140-101	F#: 10366	SOW: SWD	UIC#: A0213S0422C								2608990
	18928	17212	18635	18304	19050	16250	17596	19338	15646	16913	14695	9375	201942	

WHITING OIL AND GAS CORPORATION

WJ BN 1-23 SWD			SWNW 23-141-100	F#: 7661	SOW: SWD	UIC#: A0139S0230C								13944264
	46269	36703	36956	39951	46967	28242	28277	44276	41327	40073	42512	36813	468366	

STATE 2-16 SWD			NENE 16-141-100	F#: 8456	SOW: SWD	UIC#: A0139S0306C								12037351
	12374	9573	10800	10682	10830	17961	18004	9919	11037	9959	11100	9598	141837	

Totals:	77571	63488	66391	68937	76847	62453	63877	73533	68010	66945	68307	55786	812145	28590605
----------------	-------	-------	-------	-------	-------	-------	-------	-------	-------	-------	-------	-------	--------	----------

WHITE EARTH - DAKOTA

MOUNTRAIL

WAYNE G. TODD D/B/A TIOGA DISPOSAL CO.

MARTIN C. JORSTAD 1			NENW 10-157-94	F#: 1002	SOW: DNA	UIC#: A0140S0231C								4934135
---------------------	--	--	----------------	----------	----------	-------------------	--	--	--	--	--	--	--	---------

WHITETAIL - DAKOTA

BILLINGS

MISSOURI BASIN WELL SERVICE, INC.

HECKER 1 SWD			SWSW 2-143-99	F#: 7348	SOW: DNA	UIC#: A0141S0232C								6011995
--------------	--	--	---------------	----------	----------	-------------------	--	--	--	--	--	--	--	---------

H. T. KNUDTSON 1			NENE 21-143-99	F#: 7520	SOW: SWD	UIC#: A0141S0233C								6660009
	23331	29867	41550	43419	37966	32890	47056	48371	44991	37592	41629	36415	465077	

Totals:	23331	29867	41550	43419	37966	32890	47056	48371	44991	37592	41629	36415	465077	12672004
----------------	-------	-------	-------	-------	-------	-------	-------	-------	-------	-------	-------	-------	--------	----------

WILDCAT - DAKOTA

DIVIDE

LEAR PETROLEUM EXPLORATION, INC.

REUBEN HALL 1			NENE 10-161-98	F#: 9274	SOW: DNA	UIC#: W0115S0452C								24939
---------------	--	--	----------------	----------	----------	-------------------	--	--	--	--	--	--	--	-------

MEGA CORP.

HOWELL SWD 1			SESE 12-156-91	F#: 9757	SOW: DNA	UIC#: A0151S0254C								178740
--------------	--	--	----------------	----------	----------	-------------------	--	--	--	--	--	--	--	--------

ROONEY OPERATING CO.

THOMPSON 15-42			SENE 15-146-105	F#: 6382	SOW: DNA	UIC#: W0042S0234C								1083809
----------------	--	--	-----------------	----------	----------	-------------------	--	--	--	--	--	--	--	---------

THOMAS A. HAUGEN OPERATING CO.

KANNENBERG SWD 1-27			NESW 27-139-104	F#: 8067	SOW: DNA	UIC#: W0043S0235C								2094503
---------------------	--	--	-----------------	----------	----------	-------------------	--	--	--	--	--	--	--	---------

Totals:	-	-	-	-	-	-	-	-	-	-	-	-	-	3381991
----------------	---	---	---	---	---	---	---	---	---	---	---	---	---	---------

WILEY - DAKOTA

BOTTINEAU

ANDERSEN OIL CO.

HALSTEAD 2			NWSW 25-161-82	F#: 6733	SOW: DNA	UIC#: A0146S0245C								761138
------------	--	--	----------------	----------	----------	-------------------	--	--	--	--	--	--	--	--------

B & B OIL FIELD SERVICES, INC.

BRIAN AND LINDA ADAMS SWD 1			NWSW 27-161-82	F#: 90036	SOW: SWD	UIC#: A0145S0244D								3341235
	3200	6000	3200	300	4800	100	0	0	1139	4350	5900	11050	40039	

CARDINAL PETROLEUM CO.

BROWN-FOSSUM 1			NENE 31-161-81	F#: 2401	SOW: DNA	UIC#: A0144S0368C								471741
----------------	--	--	----------------	----------	----------	-------------------	--	--	--	--	--	--	--	--------

CHEVRON USA, INC.

W. H. WITHERSTINE SWD 1			NENE 25-161-82	F#: 90030	SOW: DNA	UIC#: A0142S0236D								3030589
-------------------------	--	--	----------------	-----------	----------	-------------------	--	--	--	--	--	--	--	---------

PHILLIPS PETROLEUM CO.

STRATTON SWD 2			SWSW 24-161-82	F#: 2432	SOW: DNA	UIC#: A0144S0242C								5453081
----------------	--	--	----------------	----------	----------	-------------------	--	--	--	--	--	--	--	---------

GEORGE STRATTON SWD 1			SWSE 24-161-82	F#: 90062	SOW: DNA	UIC#: A0144S0314D								685180
-----------------------	--	--	----------------	-----------	----------	-------------------	--	--	--	--	--	--	--	--------

RAM OIL COMPANY, INC.

ADAMS SWD 1			NESW 27-161-82	F#: 3916	SOW: DNA	UIC#: A0145S0367C								93377
-------------	--	--	----------------	----------	----------	-------------------	--	--	--	--	--	--	--	-------

WESTPORT OIL & GAS COMPANY, L.P.

DURNIN A D01			NESE 25-161-82	F#: 2167	SOW: DNA	UIC#: A0144S0243C								7543822
--------------	--	--	----------------	----------	----------	-------------------	--	--	--	--	--	--	--	---------

Operator-Lease	Jan	Feb	Mar	Apr	May	Jun	Jul	Aug	Sep	Oct	Nov	Dec	2005 Total	Cumulative
STRATTON SWD SYS D01			NESE 30-161-81			F#: 2318	SOW: DNA	UIC#: A0144S0239C						8632327
STRATTON SWD D03			NENE 26-161-82			F#: 2493	SOW: DNA	UIC#: A0144S0250C						5211543
AO ERICKSON 2-14			NESE 14-161-82			F#: 2782	SOW: DNA	UIC#: A0143S0238C						656244
WILMS A D01			SWSE 23-161-82			F#: 2813	SOW: DNA	UIC#: A0144S0240C						7929811
AO ERICKSON SWD 1			SWSW 13-161-82			F#: 90029	SOW: SWD	UIC#: A0143S0237D						4561114
	0	0	0	0	0	0	0	0	0	0	1832	836	2668	
WITHERSTINE 2SWD			NENE 25-161-82			F#: 90056	SOW: DNA	UIC#: A0142S0277D						3661743
	0	0	0	0	0	0	0	0	0	0	0	0	0	
Totals:	3200	6000	3200	300	4800	100	0	0	1139	4350	7732	11886	42707	52032945
WINTER BUTTE - DAKOTA			MCKENZIE											
INTOIL, INC.														
BRORSON SWD 1			NENW 16-149-103			F#: 8898	SOW: DNA	UIC#: A0145S0281C						19038
WOLF BAY - DAKOTA			DUNN											
CONDOR PETROLEUM, INC.														
HANSEN 1-11			SENW 11-146-93			F#: 8355	SOW: SWD	UIC#: W0124S0467C						1062683
	15367	12650	8490	12538	11973	13474	11176	12811	11512	6489	12867	12293	141640	
ZENITH-NEWTON - DAKOTA			STARK											
MISSOURI BASIN WELL SERVICE, INC.														
ZENITH-NEWTON UNIT 5			E2SW 10-139-99			F#: 11153	SOW: SWD	UIC#: W0107S0436C						869090
	22239	21436	30257	27077	24056	15113	0	16124	19673	23147	17683	16002	232807	
ZION - DAKOTA			BOTTINEAU											
GEORESOURCES, INC.														
EMMARD RICE 1			NWN 26-163-79			F#: 2055	SOW: DNA	UIC#: W0007S0093C						902306
RICE 1 SWD			NWN 26-163-79			F#: 6326	SOW: SWD	UIC#: W0098S0419C						3097899
	15212	13877	14786	12889	7019	7076	7786	7287	4918	5076	3630	4207	103763	
GREAT AMERICAN EXPLORATION, INC.														
EMMARD RICE SWD 1			NWN 26-163-79			F#: 90068	SOW: DNA	UIC#: W0073S0372D						512030
Totals:	15212	13877	14786	12889	7019	7076	7786	7287	4918	5076	3630	4207	103763	4512235

Processed Gas by Plant in MCF for 2005

	Jan	Feb	Mar	Apr	May	Jun	Jul	Aug	Sep	Oct	Nov	Dec	2005 Total
AMBROSE													
	2224	1874	2017	186	2070	1791	1939	1635	2495	1742	1349	1756	21078
BADLANDS													
	86478	85392	96571	90142	91475	88234	77255	98811	93464	89722	93747	83399	1074690
KNUTSON													
	3937	3468	3620	3780	3847	3810	3892	4170	3810	2755	3690	3907	44686
LIGNITE													
	113900	128149	129670	142176	156515	142844	140930	149442	127614	126761	131650	131383	1621034
LITTLE BEAVER													
	3048	1138	1403	4271	5316	5263	4466	8303	8201	6635	8297	13894	70235
LITTLE KNIFE													
	192747	181272	175782	186988	203999	193284	200657	201823	196184	194999	190858	188195	2306788
MARMARTH													
	117813	107385	118504	108044	117764	128119	140834	159535	159552	158677	152235	142304	1610766
MCKENZIE													
	922937	875500	986993	947692	952626	922733	775107	1000125	975353	998019	988623	953164	11298872
RED WING CREEK													
	103626	89682	102707	96145	90711	88647	101597	111416	100193	102573	98338	93950	1179585
TIOGA GAS PLANT													
	3051700	2768920	3206357	3067079	3110358	2971134	2971028	3031247	2912302	3141420	2985762	3058889	36276196
Monthly Totals for Gas Plants:	4598410	4242780	4823624	4646503	4734681	4545859	4417705	4766507	4579168	4823303	4654549	4670841	55503930